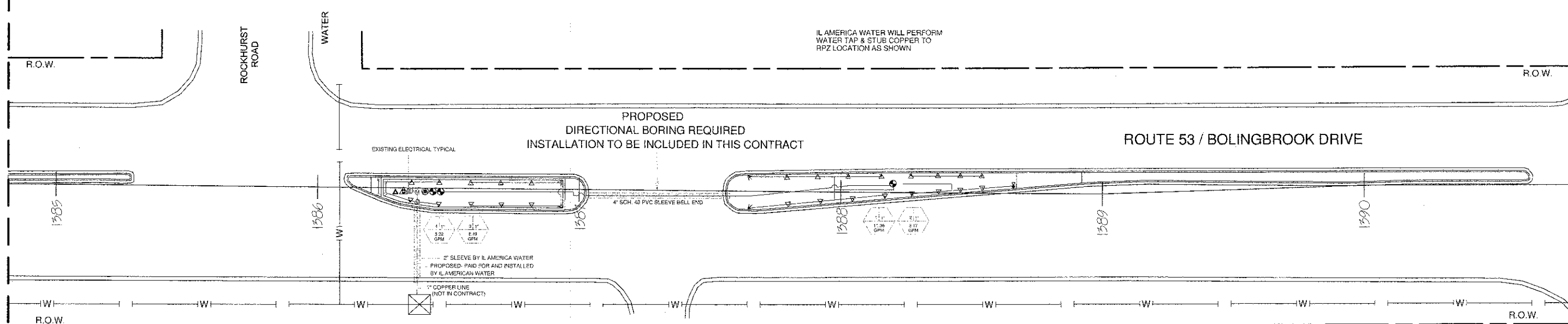


STA. 1384+82

MATCH LINE 5B

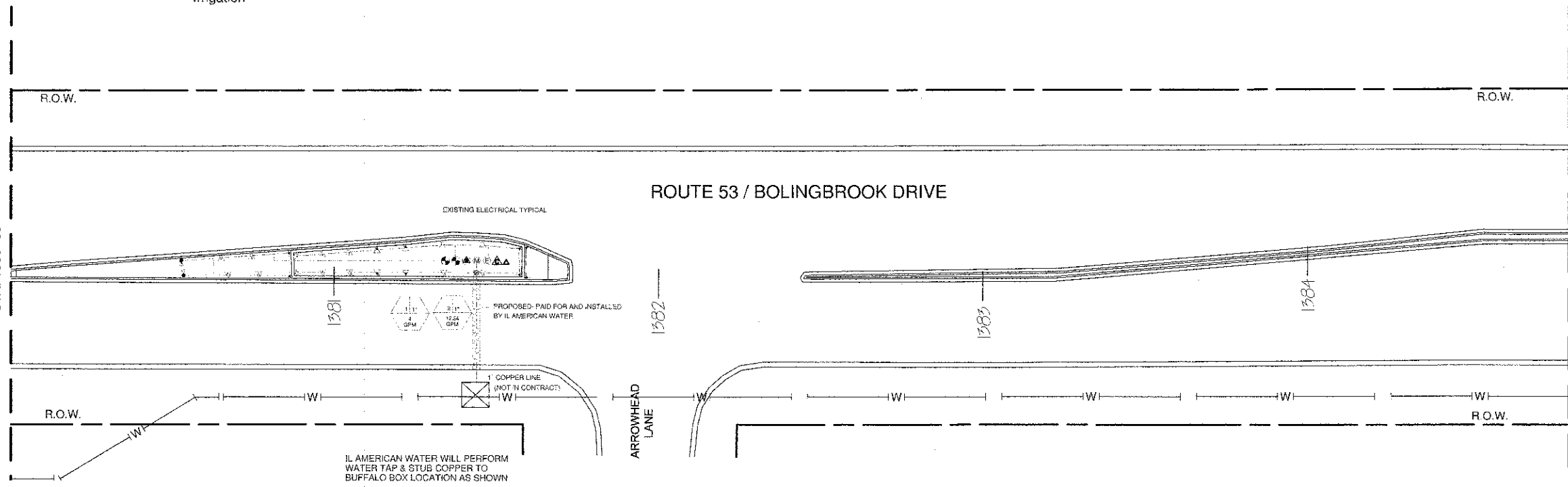


IL AMERICA WATER WILL PERFORM WATER TAP & STUB COPPER TO BUFFALO BOX LOCATION AS SHOWN

SHOPPING CENTER

OMISSION BEGINS STA. 1380+00

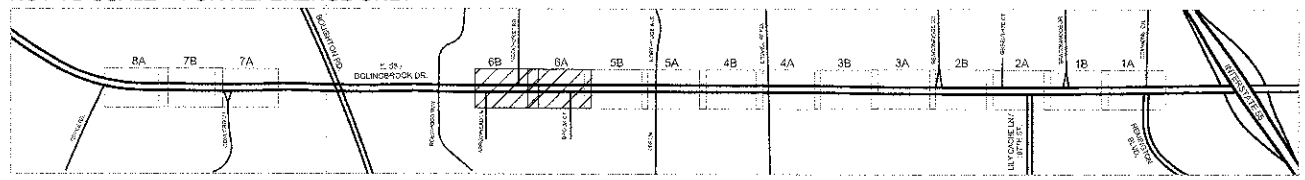
MATCH LINE 6A STA. 1384+82



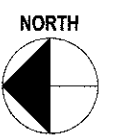
IL AMERICAN WATER WILL PERFORM WATER TAP & STUB COPPER TO BUFFALO BOX LOCATION AS SHOWN

ARROWHEAD LANE

SHEET KEY
NOT TO SCALE -- FOR REFERENCE ONLY



NOTE: ALL BORING PERPENDICULAR TO ROUTE 53 SHALL BE PUSHED BY ILLINOIS & AMERICAN WATER, FREE OF CHARGE.



FILE NAME = \$FILE\$

USER NAME = \$USER\$	DESIGNED -- WALSH	REVISED -- 01/27/12 PER IDOT
	DRAWN -- WALSH	REVISED -- 04/11/12 PER IDOT
PLOT SCALE = 1"=20'	CHECKED -- WALSH	REVISED -- 05/14/12 PER IDOT
PLOT DATE = \$DATE\$	DATE -- 06/29/11	REVISED -- 12/04/12 PER IDOT

STATE OF ILLINOIS DEPARTMENT OF TRANSPORTATION

IRRIGATION PLAN

SCALE: 1"=20' DRAWING NO. 28 OF 33 STA. 1390+82 TO STA. 1390+80

F.A.P. RTE.	SECTION	COUNTY	TOTAL SHEETS	SHEET NO.
0870	08-00049-00-LS	WILL	33	28
ILLINOIS			CONTRACT NO. 63714	