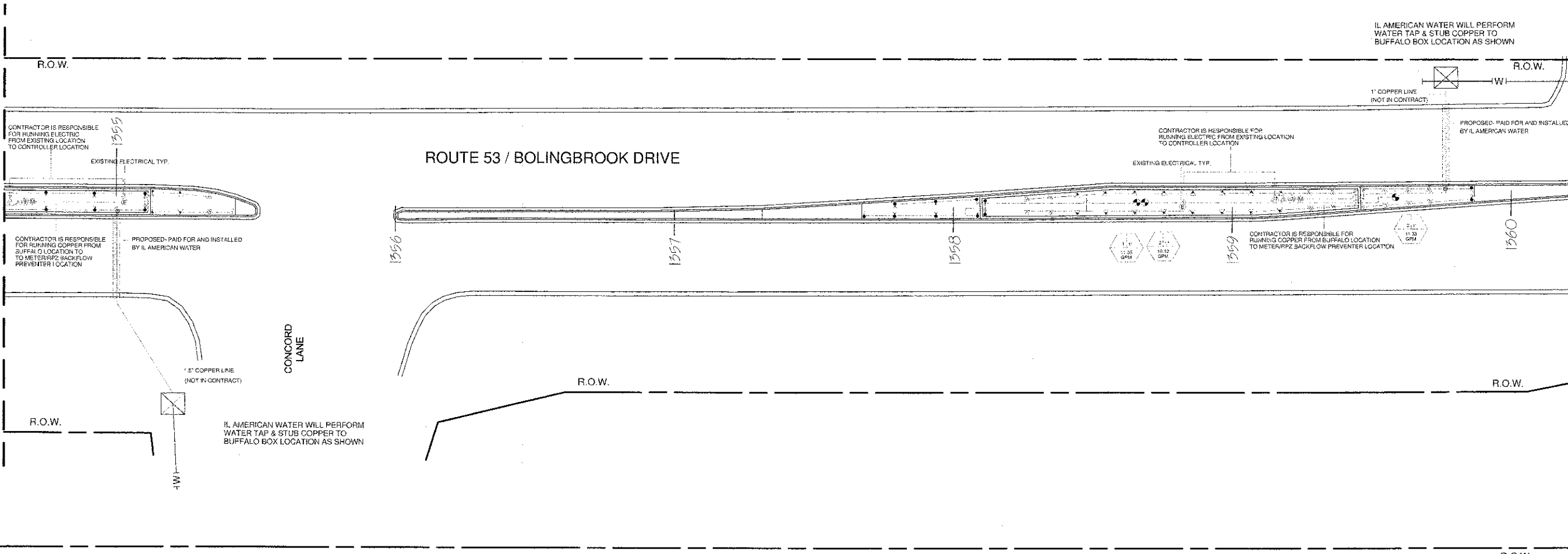
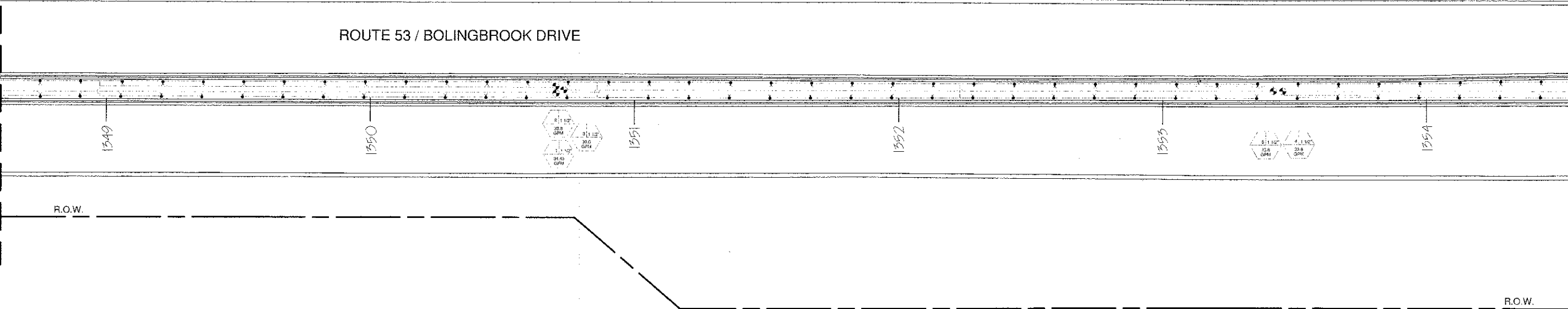


MATCH LINE 7B  
STA. 1354+60



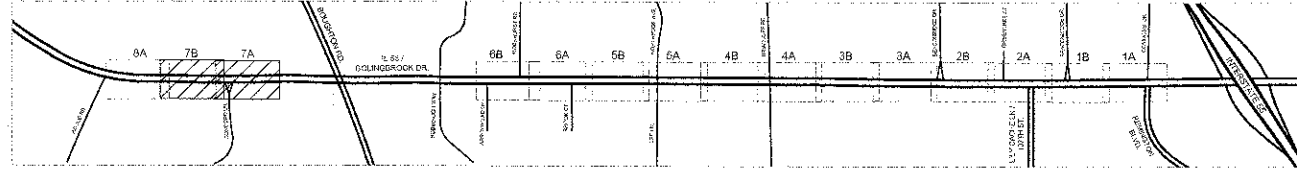
OMISSION ENDS  
STA. 1360+24

MATCH LINE 8A  
STA. 1348+60



MATCH LINE 7A  
STA. 1354+60

SHEET KEY  
NOT TO SCALE -- FOR REFERENCE ONLY



NOTE: ALL BORING PERPENDICULAR TO ROUTE 53 SHALL BE PUSHED BY ILLINOIS & AMERICAN WATER, FREE OF CHARGE.



FILE NAME = \$FILES\$

USER NAME = \$USER\$	DESIGNED -- WALSH	REVISED -- 01/27/12 PER IDOT
PLOT SCALE = 1"=20'	DRAWN -- WALSH	REVISED -- 04/11/12 PER IDOT
PLOT DATE = \$DATE\$	CHECKED -- WALSH	REVISED -- 05/14/12 PER IDOT
	DATE -- 06/29/11	REVISED -- 12/04/12 PER IDOT

STATE OF ILLINOIS DEPARTMENT OF TRANSPORTATION

IRRIGATION PLAN  
SCALE: 1"=20' DRAWING NO. 29 OF 33 STA. 1360+24 TO STA. 1348+60

F.A.P. RTE.	SECTION	COUNTY	TOTAL SHEETS	SHEET NO.
0870	08-00049-00-LS	WILL	33	29
		ILLINOIS	CONTRACT NO. 63714	