
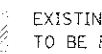



NOTES:

1. ALL DIMENSIONS INCLUDING BUT NOT LIMITED TO EXISTING FACIA STRUCTURE, BRACKET SPACING, AND RAILING SPACING TO BE FIELD VERIFIED BY CONTRACTOR.
2. EACH GATEWAY MONUMENT SIGN PANEL TO BE CENTERED BETWEEN THE BRACKETS OF THE EXISTING FASCIA STRUCTURE.
3. SEE ELECTRICAL PLAN FOR LIGHTING AND ELECTRICAL MODIFICATIONS.
4. CLEANING AND PAINTING STRUCTURAL STEEL, AT THE LOCATION ENUMERATED SHALL INCLUDE BUT IS NOT LIMITED TO COLUMNS, PIER BENTS, BASE PLATES, BRACKETS, FASCIA BEAM, AND CONNECTIONS. THE BEAMS COMPRISING THE MAIN SUPERSTRUCTURE SHALL NOT BE PAINTED.

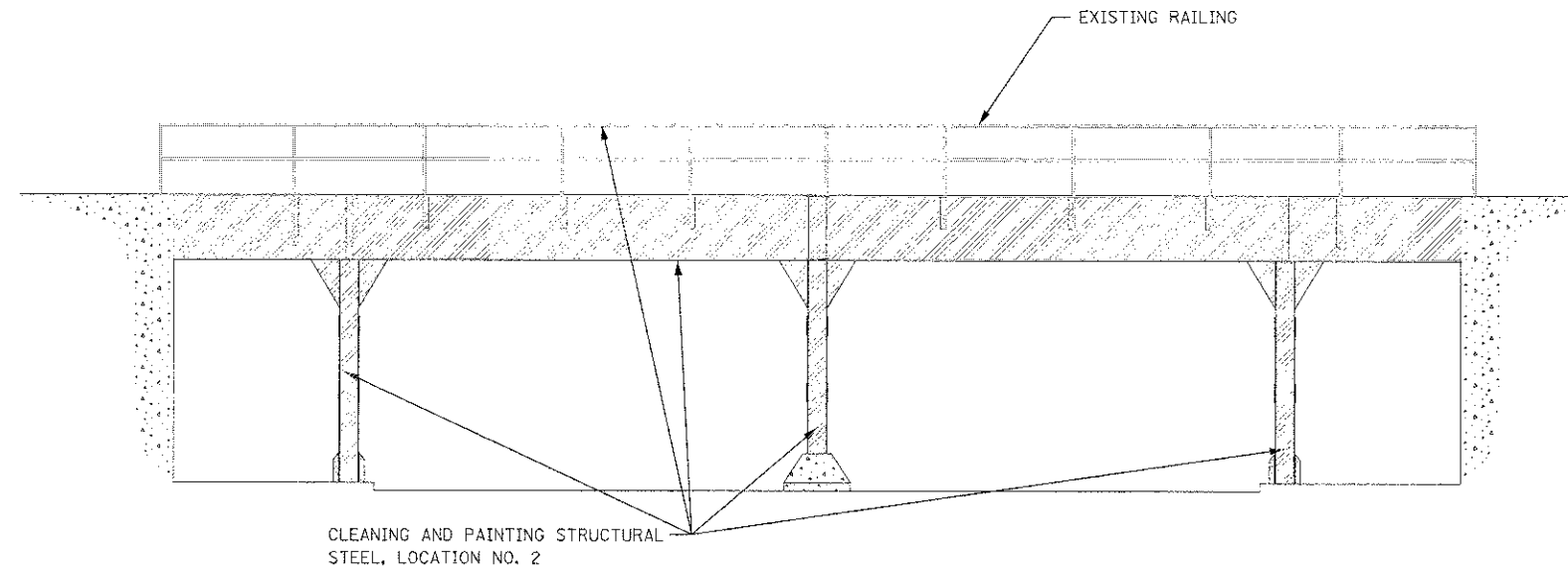
LEGEND:

 EXISTING SURFACE
 TO BE PAINTED

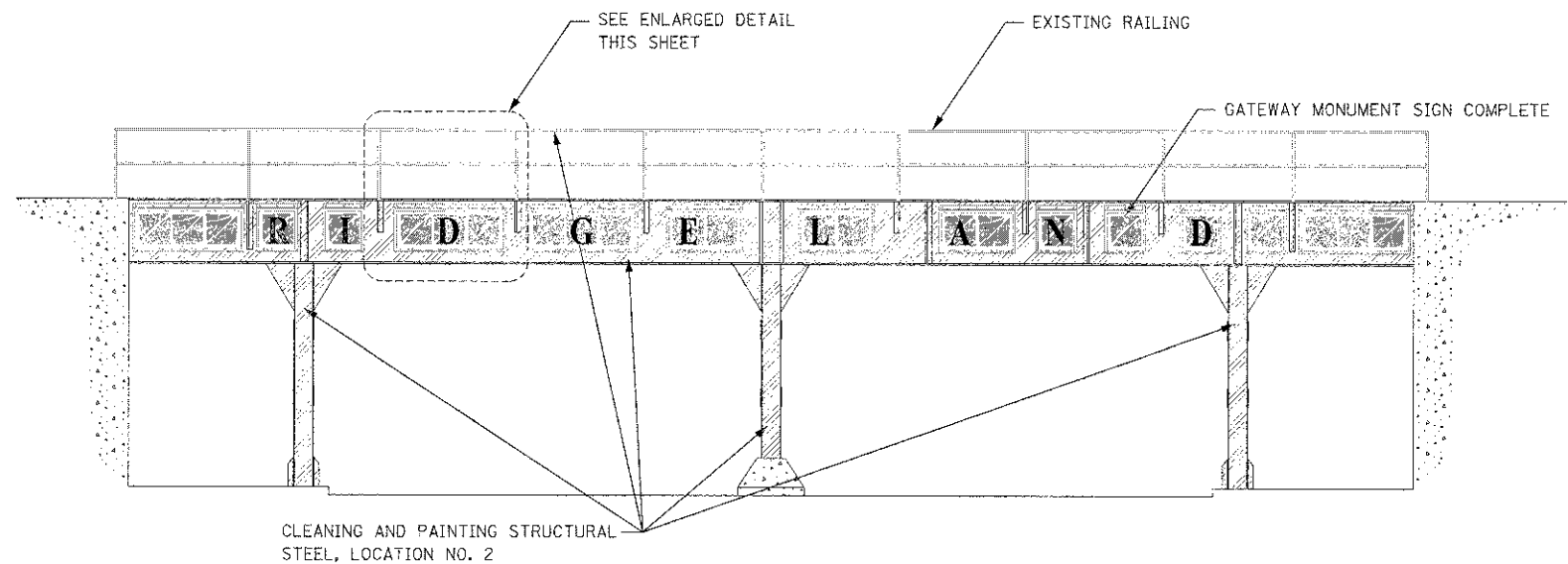


ENLARGED FASCIA DETAIL

NOT TO SCALE



RIDGELAND VIADUCT NORTH ELEVATION

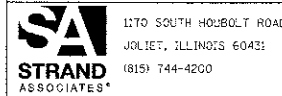


RIDGELAND VIADUCT SOUTH ELEVATION

NOTE: ONE ILLUMILINE 36 IP OPTIC 30 RGB SHALL BE PROVIDED FOR EACH PANEL OF THE GATEWAY MONUMENT SIGN COMPLETE. THE FIXTURE, CONDUIT, ELECTRIC CABLE AND ANY OTHER MATERIALS NEEDED TO INSTALL EACH ILLUMILINE 36 IP OPTIC 30 RGB SHALL BE INCLUDED IN THE UNIT PRICE OF GATEWAY MONUMENT SIGN COMPLETE.



FILE NAME = S:\JULIET\6799\6799\RIDGELAND\AS-CRBD\Sheet\0163722.rvt - ridgeland-110.rvt.dgn



1170 SOUTH HOLEBOLT ROAD JULIET, ILLINOIS 60431 (815) 744-4200	USER NAME = dennisk PLOT SCALE = 5/8" = 1' IN. PLOT DATE = 1/7/2013	DESIGNED - JDM DRAWN - JKP CHECKED - MTC DATE - 05-07-2012	REVISED - 01-07-2013 REVISED - REVISED - REVISED -
--	---	---	---

STATE OF ILLINOIS
DEPARTMENT OF TRANSPORTATION

RIDGELAND AVENUE VIADUCT ELEVATIONS

SCALE: AS SHOWN SHEET NO. OF SHEETS STA. TO STA.

F.A.U. RTE. 2783	SECTION 11-00253-00-LS	COUNTY COOK	TOTAL SHEETS 25	SHEET NO. 13
CONTRACT NO. 63722				ILLINOIS FED. AID PROJECT