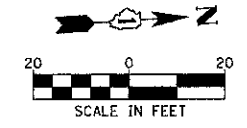
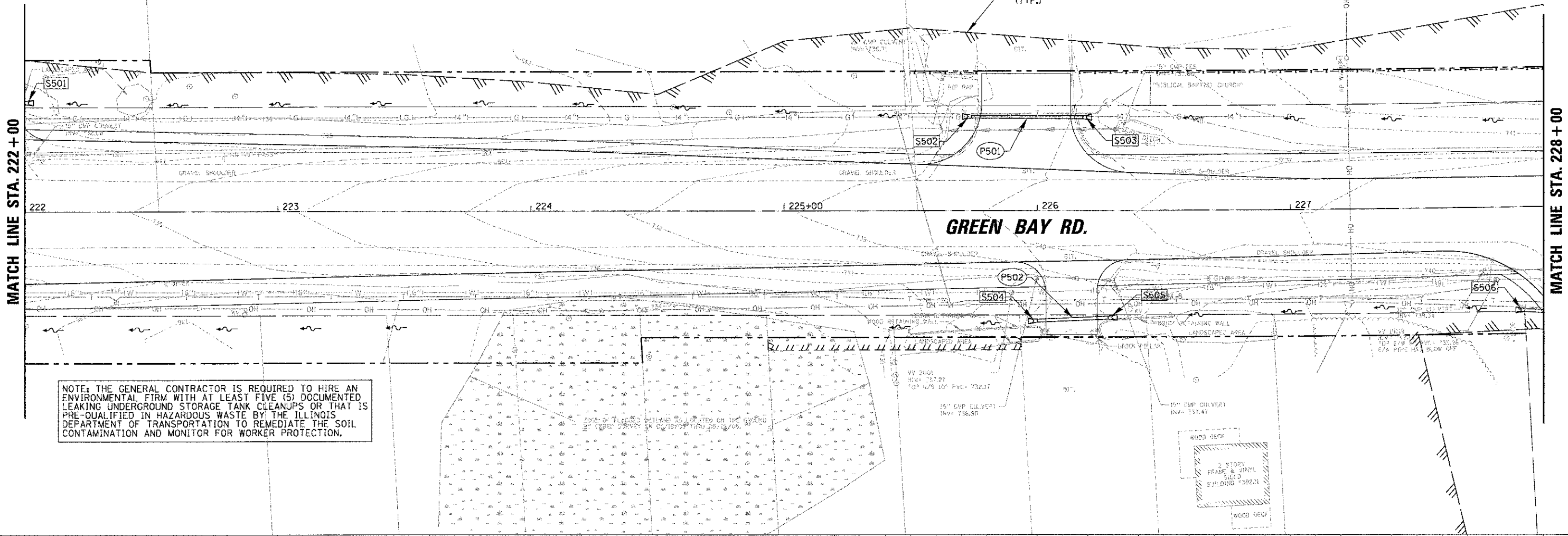


DRAINAGE STRUCTURE TABLE								
STRUCTURE NO.	STRUCTURE TYPE	STATION	OFFSET	RIM	INV (N)	INV (S)	INV (W)	INV (E)
S501	FLARED END SECTION, 15"	222+00	43.2 LT	-	-	731.38		
S502	FLARED END SECTION, 15"	225+74	37.0 LT	-	736.44			
S503	FLARED END SECTION, 15"	226+18	36.7 LT	-		737.01		
S504	FLARED END SECTION, 15"	226+00	40.8 RT	-	736.76			
S505	FLARED END SECTION, 15"	226+28	41.2 RT	-		737.19		
S506	FLARED END SECTION, 18"	227+92	40.2 RT	-	739.74			

CULVERT SCHEDULE							
PIPE NO.	FROM	TO	LENGTH (FT)	DIA. (IN)	PIPE TYPE	SLOPE (%)	TBF (CY)
P501	S503	S502	44	15	PC CLASS A TYPE 1	1.61	5.3
P502	S505	S504	28	15	WATER MAIN QUALITY	2.18	3.4

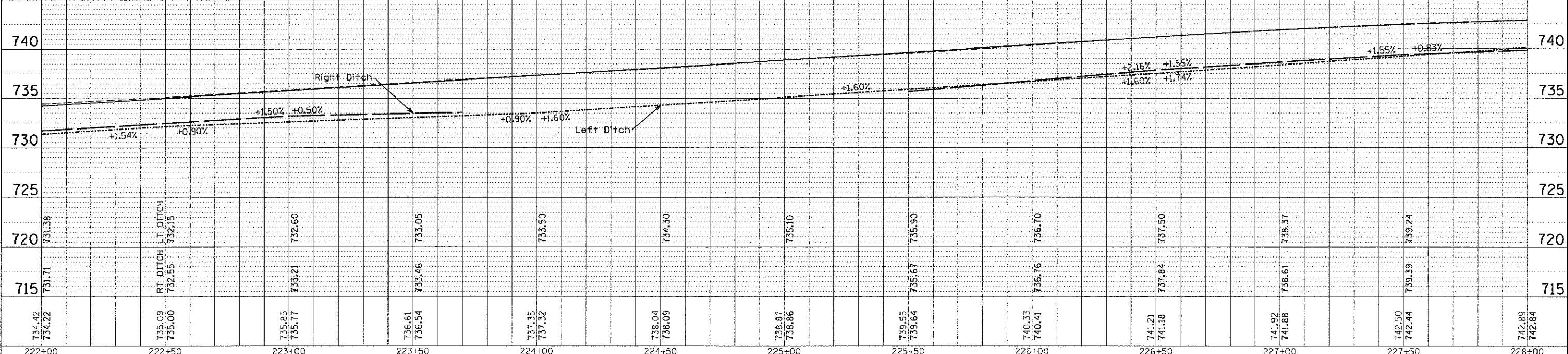


PLAN
 SURVEYED BY: _____
 PLOTTED BY: _____
 ALIGNED CHECKED BY: _____
 NOTE BOOK NO. _____
 DATE: _____



NOTE: THE GENERAL CONTRACTOR IS REQUIRED TO HIRE AN ENVIRONMENTAL FIRM WITH AT LEAST FIVE (5) DOCUMENTED LEAKING UNDERGROUND STORAGE TANK CLEANUPS OR THAT IS PRE-QUALIFIED IN HAZARDOUS WASTE BY THE ILLINOIS DEPARTMENT OF TRANSPORTATION TO REMEDIATE THE SOIL CONTAMINATION AND MONITOR FOR WORKER PROTECTION.

PROFILE
 SURVEYED BY: _____
 PLOTTED BY: _____
 GRADES CHECKED BY: _____
 NOTE BOOK NO. _____
 DATE: _____



FILE NAME: \\N\CD01\422\Drain\DPN_P1E131_05.SHT	USER NAME: rmo-e1	DESIGNED: -	REVISED: -	STATE OF ILLINOIS DEPARTMENT OF TRANSPORTATION				IL RTE 131 (GREEN BAY ROAD) DRAINAGE AND UTILITIES PLAN AND PROFILE STA. 222 + 00.00 TO STA. 228 + 00.00				F.A. RTE. 1209	SECTION 03-00033-12-CH	COUNTY LAKE	TOTAL SHEETS 189	SHEET NO. 80	CONTRACT NO. 63766
PLOT SCALE: 1"=20'	PLOT DATE: 1/22/2013	DRAWN: -	REVISIONS: -	SCALE:	SHEET NO. OF SHEETS	STA. TO STA.	FED. ROAD DIST. NO. 1 ILLINOIS FED. AID PROJECT										