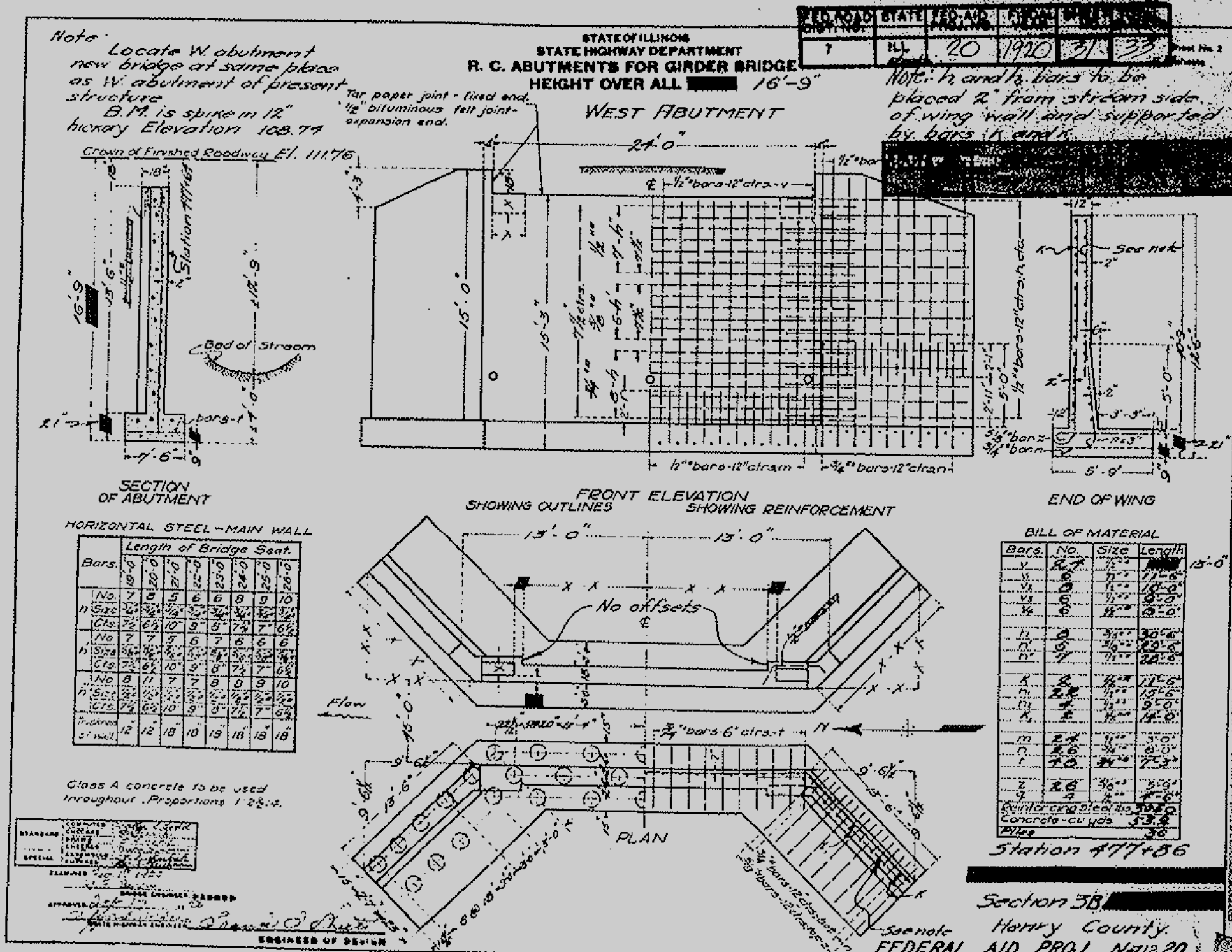
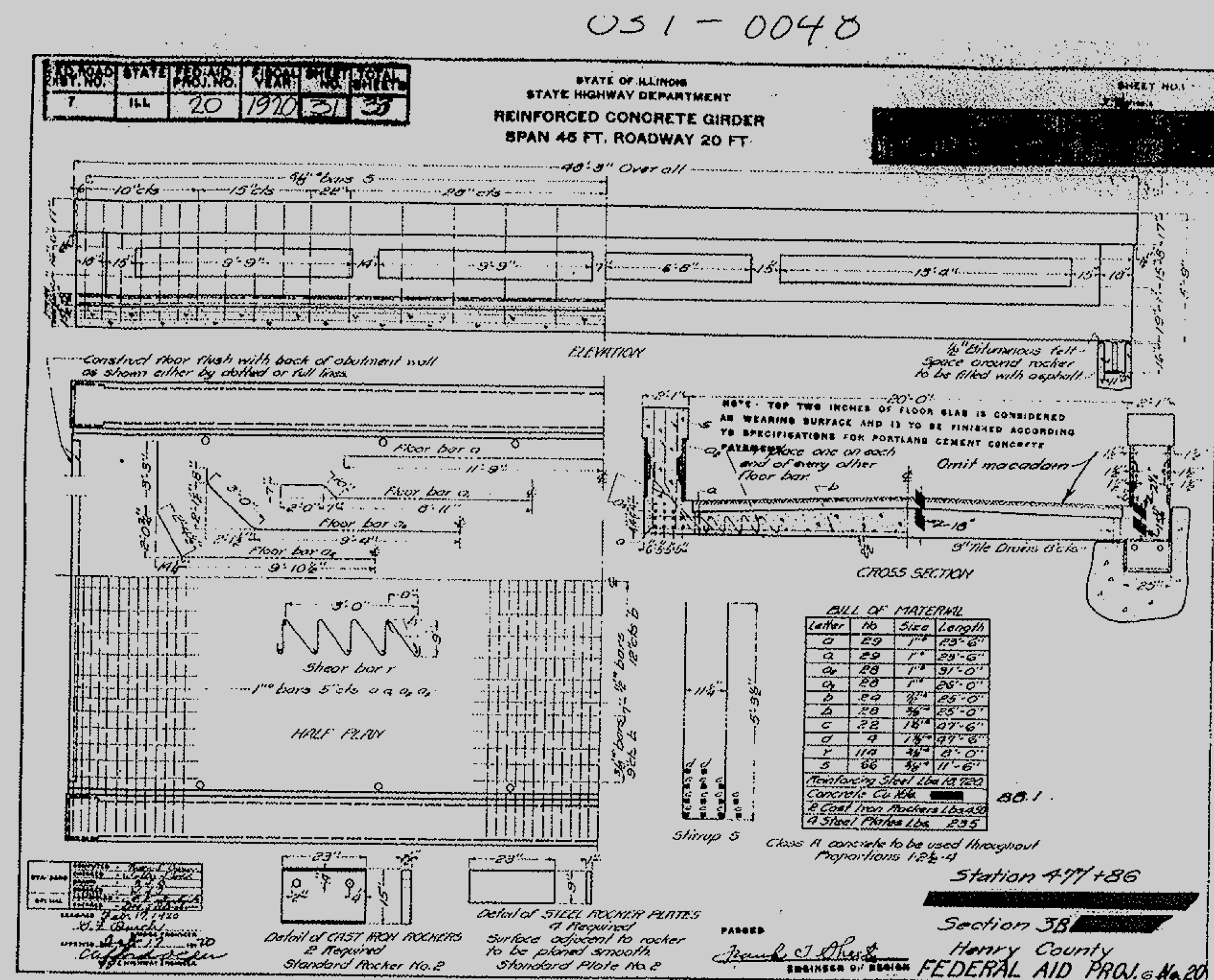
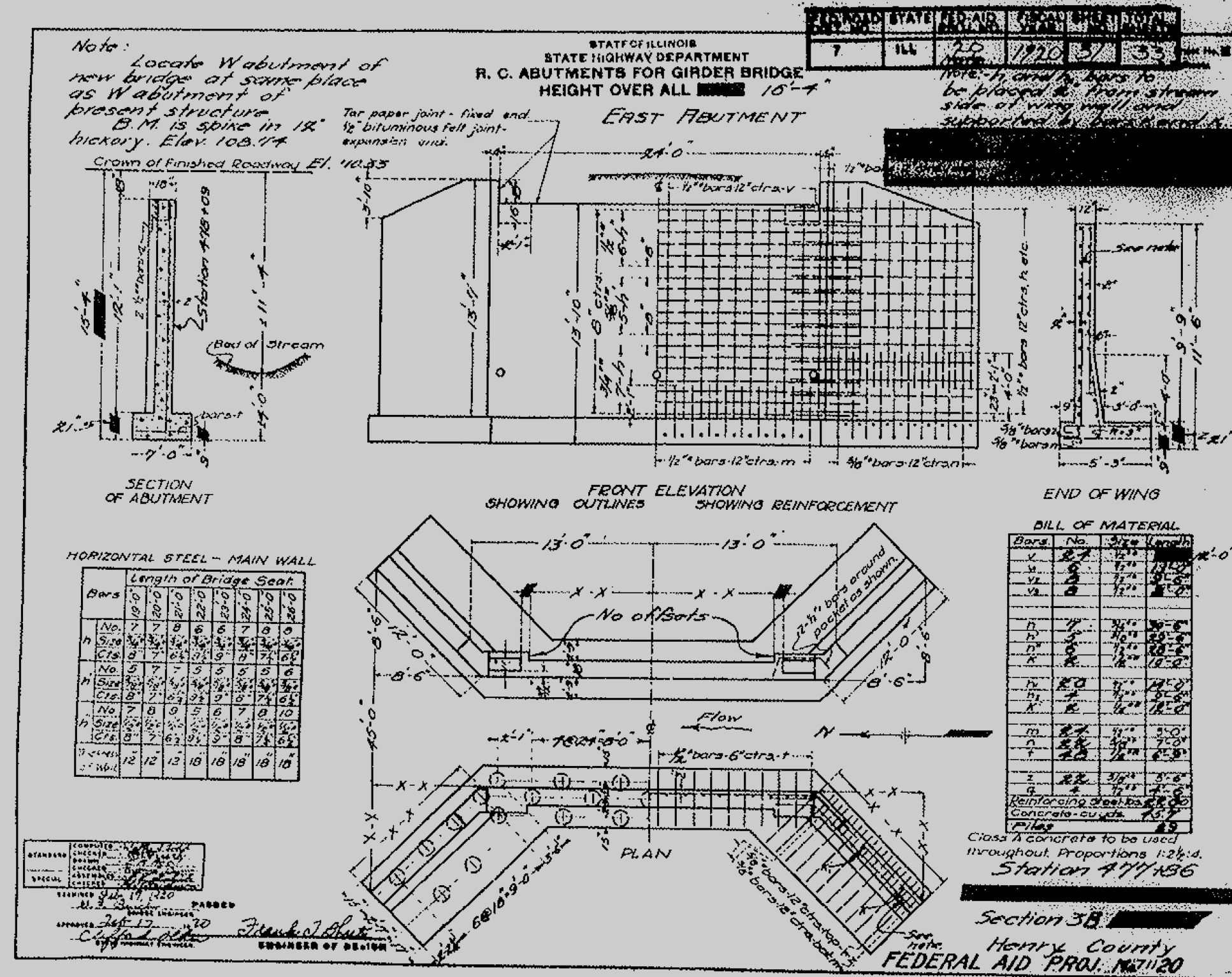


# EXISTING STRUCTURE PLANS (FOR REFERENCE ONLY)



- Original Abutment Plans  
• US 6 / Mineral Creek

FILE NAME =	USER NAME = cushmanbw	DESIGNED -	REVISED -	STATE OF ILLINOIS DEPARTMENT OF TRANSPORTATION	EXISTING STRUCTURE PLANS	F.A.S. RTE.	SECTION	COUNTY	TOTAL SHEETS	SHEET NO.
et:\pw\work\p\dot\cushmanbw\d0169166\0208809-shr-detailed.dgn		DRAWN -	REVISED -			226	3T & 3BR-1	HENRY	210	57
PLOT SCALE = 20.0000' / in.		CHECKED -	REVISED -			CONTRACT NO. 64F25				
PLOT DATE = Fri Oct 19 12:43:15 2012		DATE -	REVISED -			ILLINOIS FED. AID PROJECT				
SCALE: SHEET OF SHEETS STA. TO STA.										