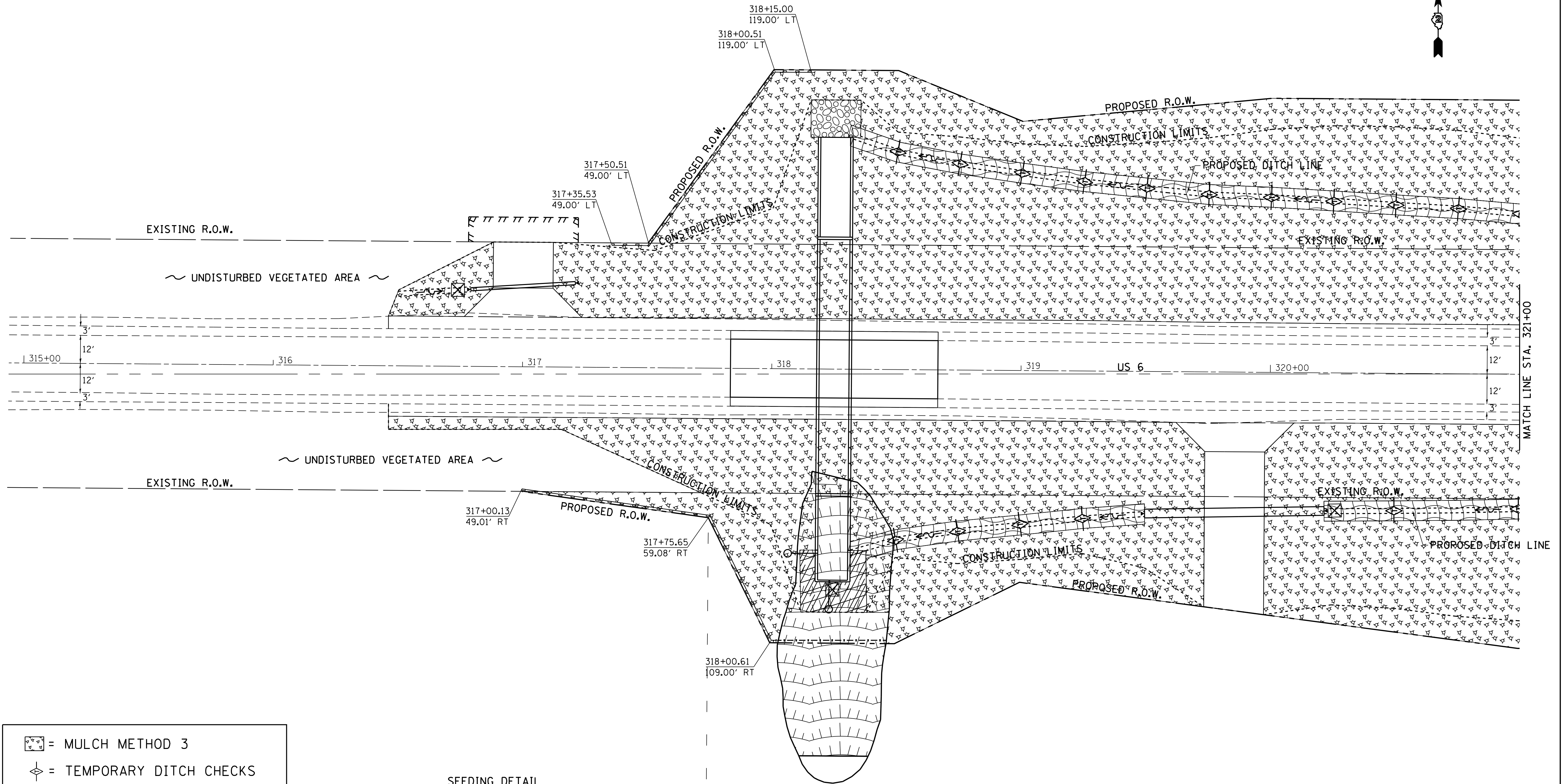







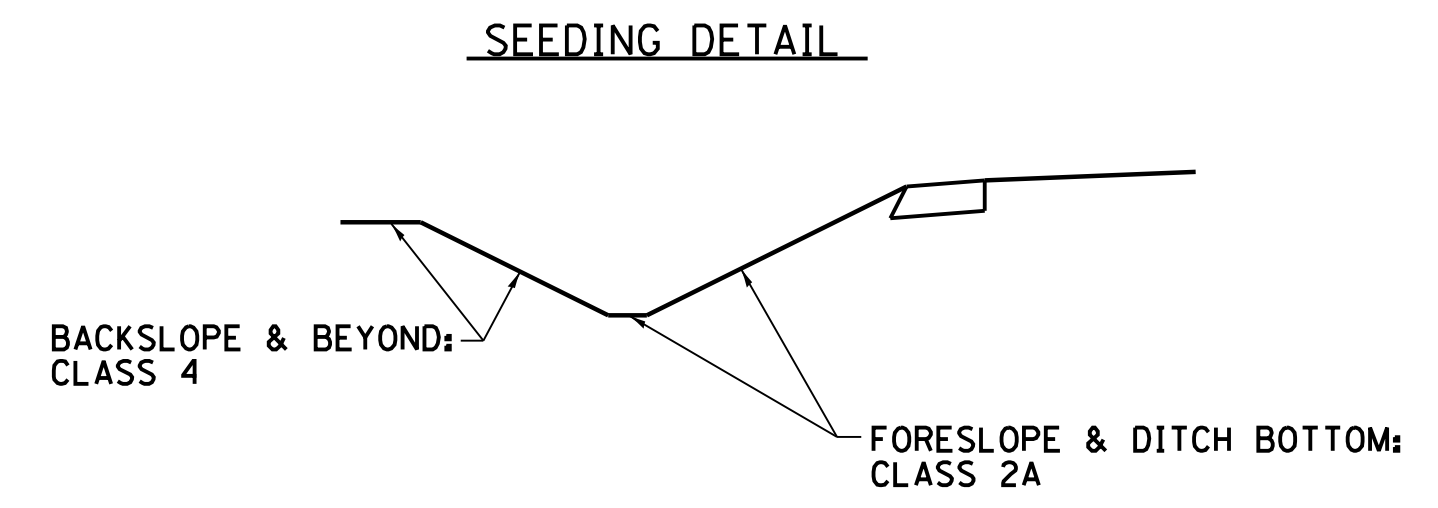


# EROSION CONTROL DETAILS



-  = MULCH METHOD 3
-  = TEMPORARY DITCH CHECKS
-  = EROSION CONTROL BLANKET
-  = PERIMETER EROSION BARRIER
-  = INLET PIPE PROTECTION
-  = RIP RAP
-  = TURF REINFORCEMENT MAT



FILE NAME =	USER NAME = cushmenbw	DESIGNED -	REVISED -	<b>STATE OF ILLINOIS DEPARTMENT OF TRANSPORTATION</b>	<b>EROSION CONTROL DETAILS</b>	F.A.S. RTE. 226	SECTION 3T & 3BR-1	COUNTY HENRY	TOTAL SHEETS 210	SHEET NO. 74
Default	et:\pwork\pwork\cushmenbw\d0169166\0208809-shit-eros.dgn	DRAWN -	REVISED -	SCALE:      SHEET      OF      SHEETS      STA.      TO      STA.		CONTRACT NO. 64F25		ILLINOIS FED. AID PROJECT		
	PLOT SCALE = 20.0000' / in.	CHECKED -	REVISED -							
	PLOT DATE = Fri Oct 19 13:55:03 2012	DATE -	REVISED -							