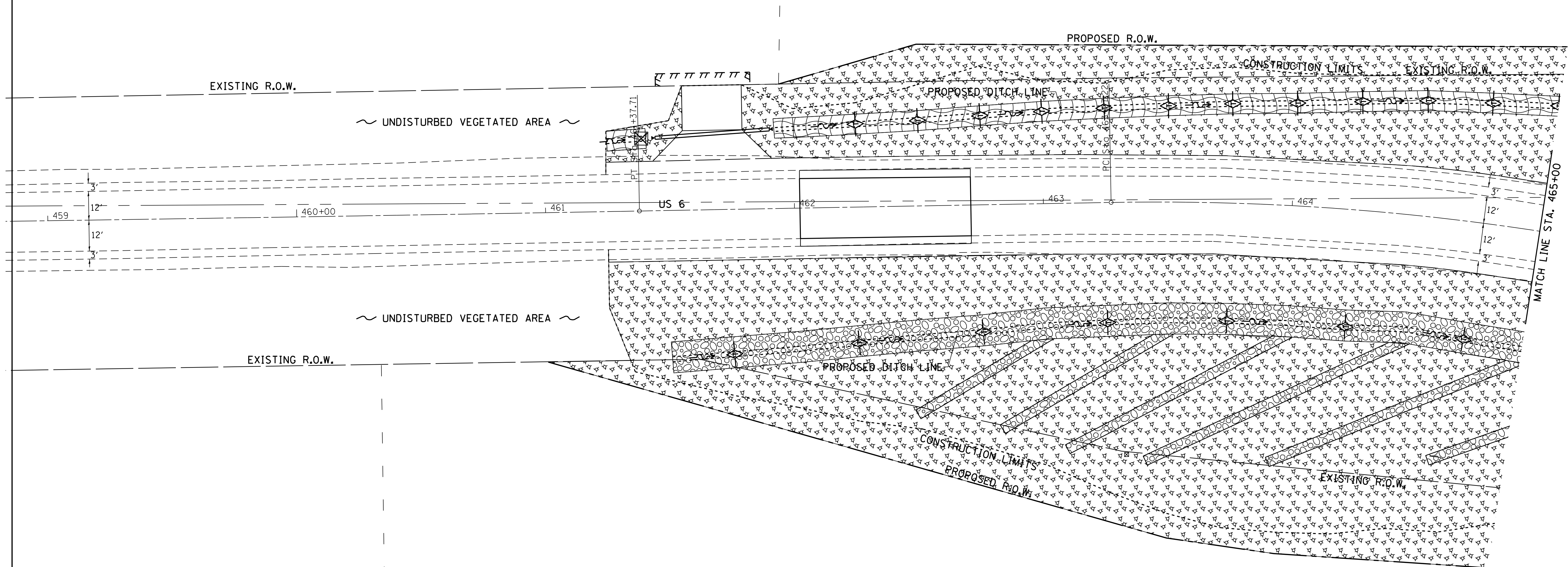







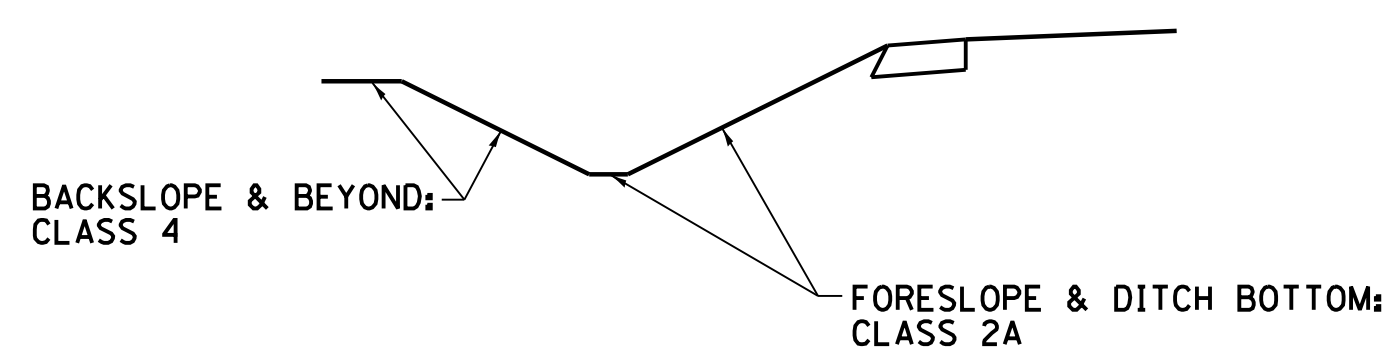


# EROSION CONTROL DETAILS



-  = MULCH METHOD 3
-  = TEMPORARY DITCH CHECKS
-  = EROSION CONTROL BLANKET
-  = PERIMETER EROSION BARRIER
-  = INLET PIPE PROTECTION
-  = RIP RAP
-  = TURF REINFORCEMENT MAT

### SEEDING DETAIL



FILE NAME =	USER NAME = cushmenbw	DESIGNED -	REVISED -
et:\pw\work\p\dot\cushmenbw\d0169166\0208809-shr-eros.dgn		DRAWN -	REVISED -
Default	PLOT SCALE = 20.0000' / in.	CHECKED -	REVISED -
	PLOT DATE = Fri Oct 19 13:58:05 2012	DATE -	REVISED -

**STATE OF ILLINOIS  
DEPARTMENT OF TRANSPORTATION**

## EROSION CONTROL DETAILS

SCALE: SHEET OF SHEETS STA. TO STA.

F.A.S. RTE.	SECTION	COUNTY	TOTAL SHEETS	SHEET NO.
226	3T & 3BR-1	HENRY	210	82
				CONTRACT NO. 64F25
ILLINOIS FED. AID PROJECT				