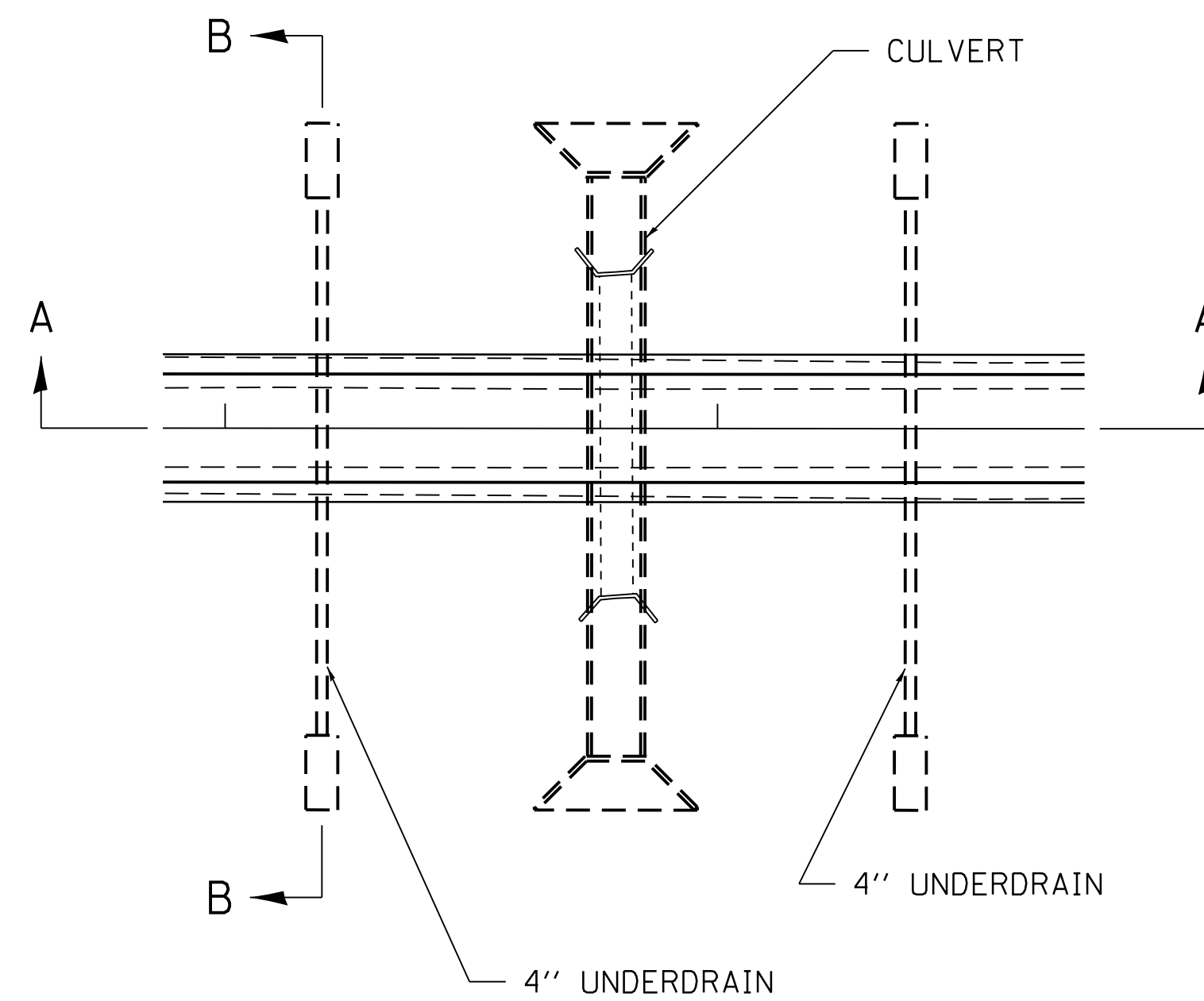


# UNDERDRAIN FOR ACROSS ROAD (AR) CULVERTS



## NOTES:

IN SAG CONDITIONS INSTAL PIPE UNDERDRAINS ON BOTH SIDES OF CULVERT.

ON HIGHWAY GRADES GREATER THAN 2% INSTALL PIPE UNDERDRAINS ON THE HIGH SIDE OF THE CULVERT.

THIS WORK SHALL BE COMPLETED ACCORDING TO SECTION 601 OF THE STANDARD SPECIFICATION.

THE UNDERDRAIN SHALL EXTEND UNTIL INTERSECTING WITH THE SIDE SLOPES. THE PIPES SHALL DRAIN INTO CONCRETE HEADWALLS. (SEE ARTICLE 601.05 OF THE STANDARD SPECIFICATIONS AND HIGHWAY STANDARDS 601101).

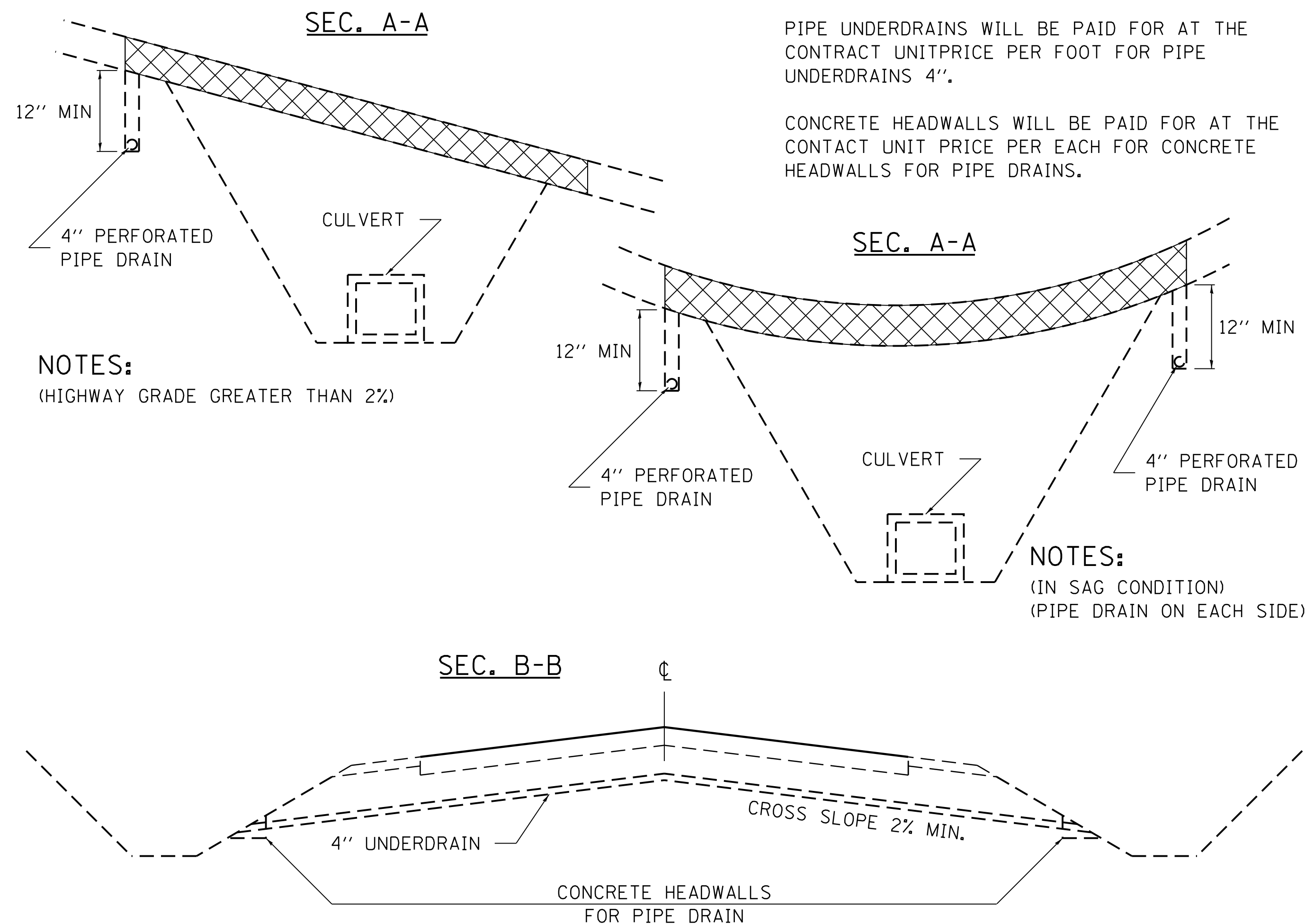
THE UNDERDRAIN SHALL BE A MINIMUM OF 12" BELOW THE EXISTING PAVEMENT.

THE TRENCH FOR THE UNDERDRAIN SHALL BE BACKFILLED WITH CA7 OR CA16.

THE TRENCH SHALL BE WRAPPED USING A FABRIC ENVELOPE MEETING THE REQUIREMENTS OF ARTICLE 1080.05 OF THE STANDARD SPECIFICATIONS. FABRIC ENCASING THE PIPE SHALL BE ELIMINATED.

PIPE UNDERDRAINS WILL BE PAID FOR AT THE CONTRACT UNITPRICE PER FOOT FOR PIPE UNDERDRAINS 4".

CONCRETE HEADWALLS WILL BE PAID FOR AT THE CONTACT UNIT PRICE PER EACH FOR CONCRETE HEADWALLS FOR PIPE DRAINS.

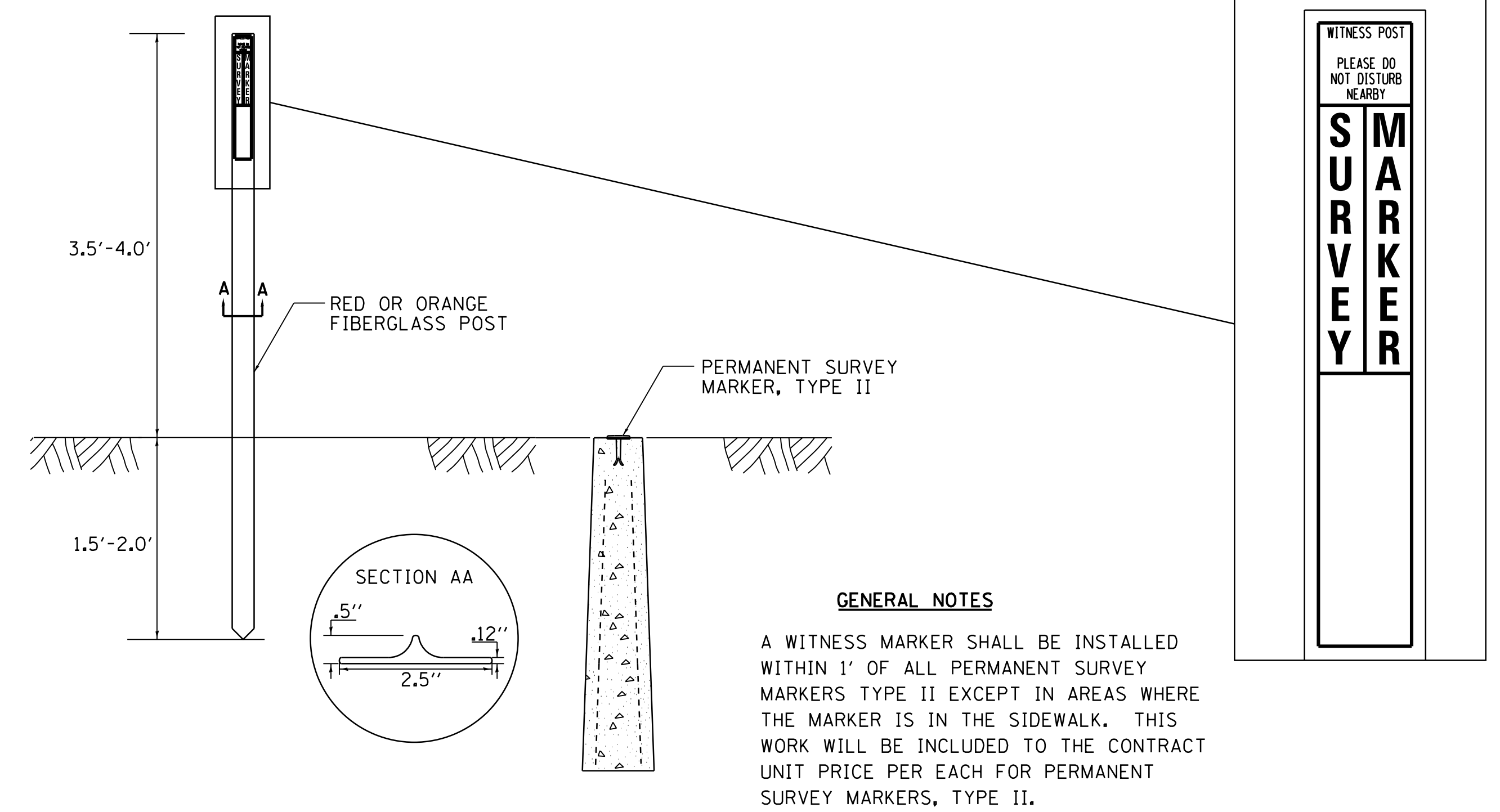


NOTES:  
(HIGHWAY GRADE GREATER THAN 2%)

NOTES:  
(IN SAG CONDITION)  
(PIPE DRAIN ON EACH SIDE)

REVISED - 7-05-12

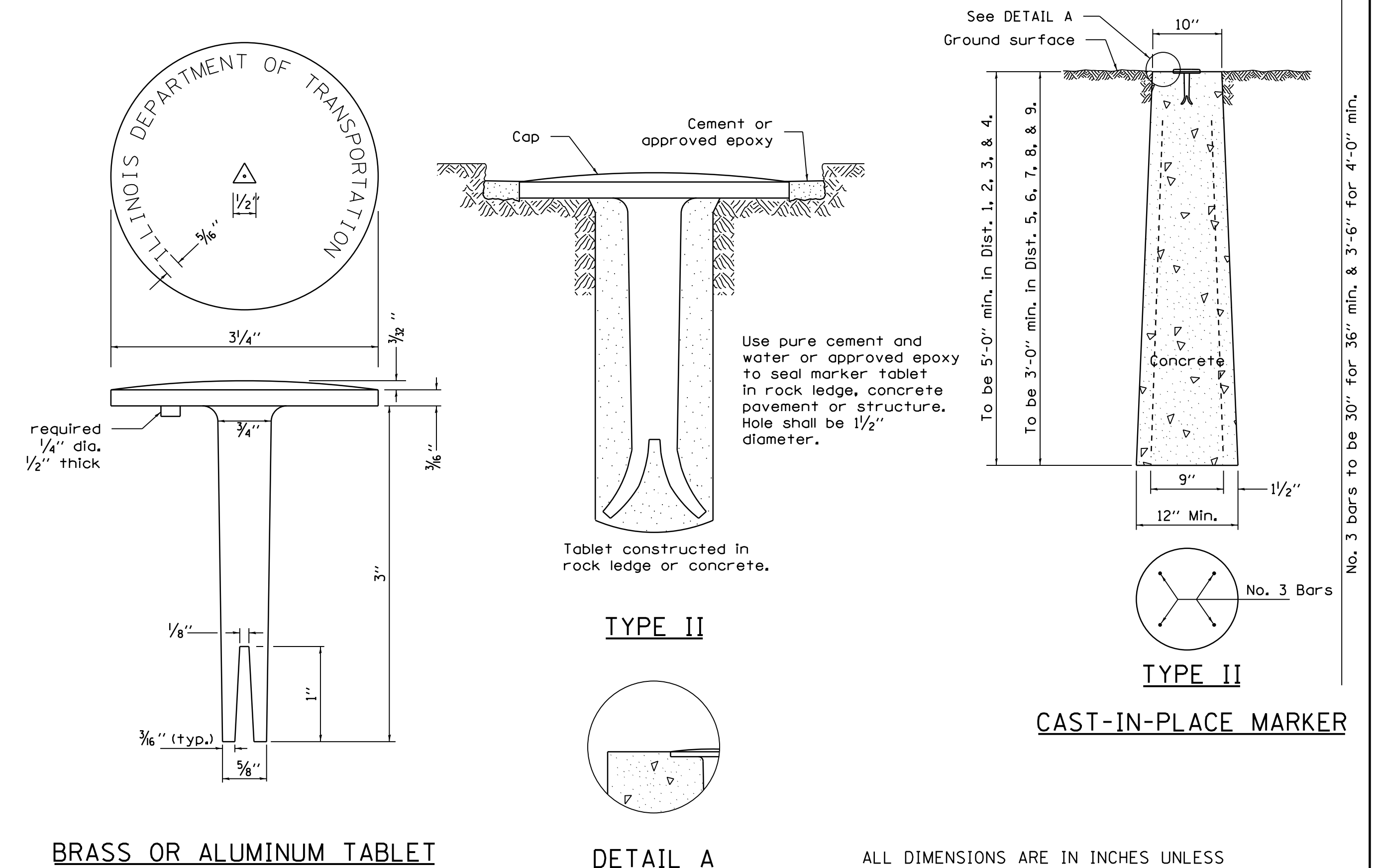
# WITNESS MARKER FOR PERMANENT SURVEY MARKERS, TYPE II



## GENERAL NOTES

A WITNESS MARKER SHALL BE INSTALLED WITHIN 1' OF ALL PERMANENT SURVEY MARKERS TYPE II EXCEPT IN AREAS WHERE THE MARKER IS IN THE SIDEWALK. THIS WORK WILL BE INCLUDED TO THE CONTRACT UNIT PRICE PER EACH FOR PERMANENT SURVEY MARKERS, TYPE II.

# PERMANENT SURVEY MARKERS, TYPE II



BRASS OR ALUMINUM TABLET

DETAIL A


CAST-IN-PLACE MARKER

ALL DIMENSIONS ARE IN INCHES UNLESS OTHERWISE NOTED.

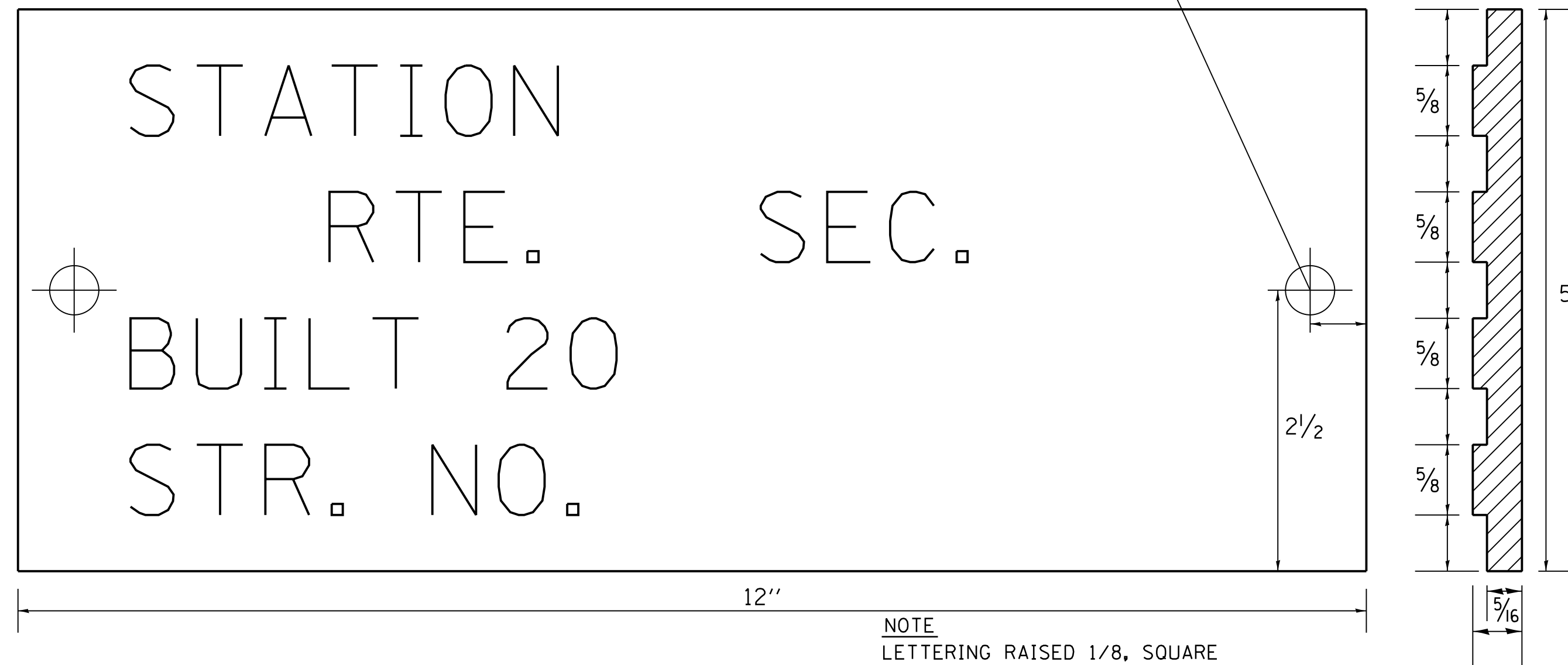
REVISED - 10-14-11	REGION 2 / DISTRICT 2 STANDARD		F.A.S. RTE.	SECTION	COUNTY	TOTAL SHEETS	SHEET NO.
REVISED -	SCALE: 20,000' / 1"	SHEET NO. OF SHEETS	226	3T & 3BR-1	HENRY	210	101
REVISED -	STA. TO STA.	CONTRACT NO. 64F25		FED. ROAD DIST. NO. ILLINOIS FED. AID PROJECT			
REVISED -	PLOT DATE = Fr, Oct 19 13:14:19 2012						

# NAME PLATE FOR CULVERTS

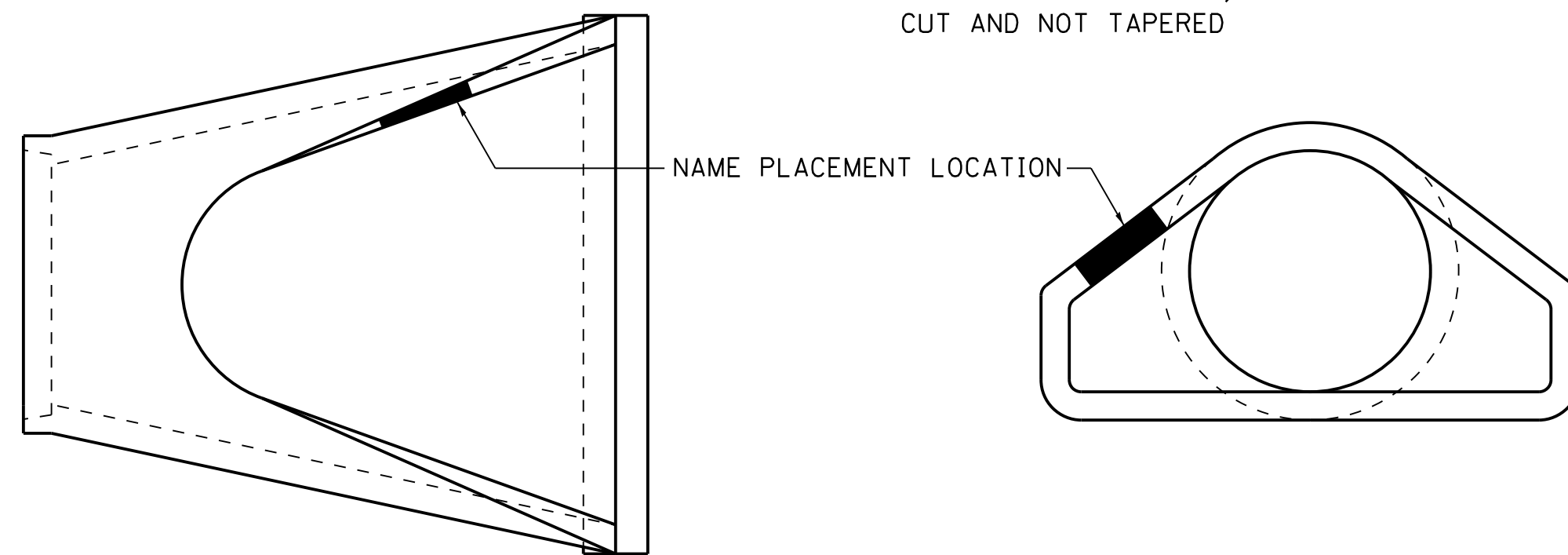
FOR 24''-42'' PIPE CULVERTS



FOR 48''-84'' PIPE CULVERTS



NOTE  
LETTERING RAISED 1/8, SQUARE  
CUT AND NOT TAPERED



**DESIGNERS NOTE**

NAME PLATES SHALL BE FURNISHED & INSTALLED ACCORDING TO SECTION 515 OF THE STANDARD SPECIFICATIONS, EXCEPT 2 BOLTS SHALL BE USE TO FASTEN THE PLATE TO THE END SECTION.

USE STANDARD 515001 FOR BRIDGES AND MULTI-CELL CULVERTS WITH SPANS OF 20' OR MORE MEASURED ALONG THE CENTERLINE AT THE HIGHWAY.

USE THIS DETAIL FOR ALL OTHER PIPE CULVERTS & BOX CULVERTS WITH STRUCTURE NUMBERS. INCLUDE THE INFORMATION TO FILL OUT THE NAME PLATE FOR EACH CULVERT.

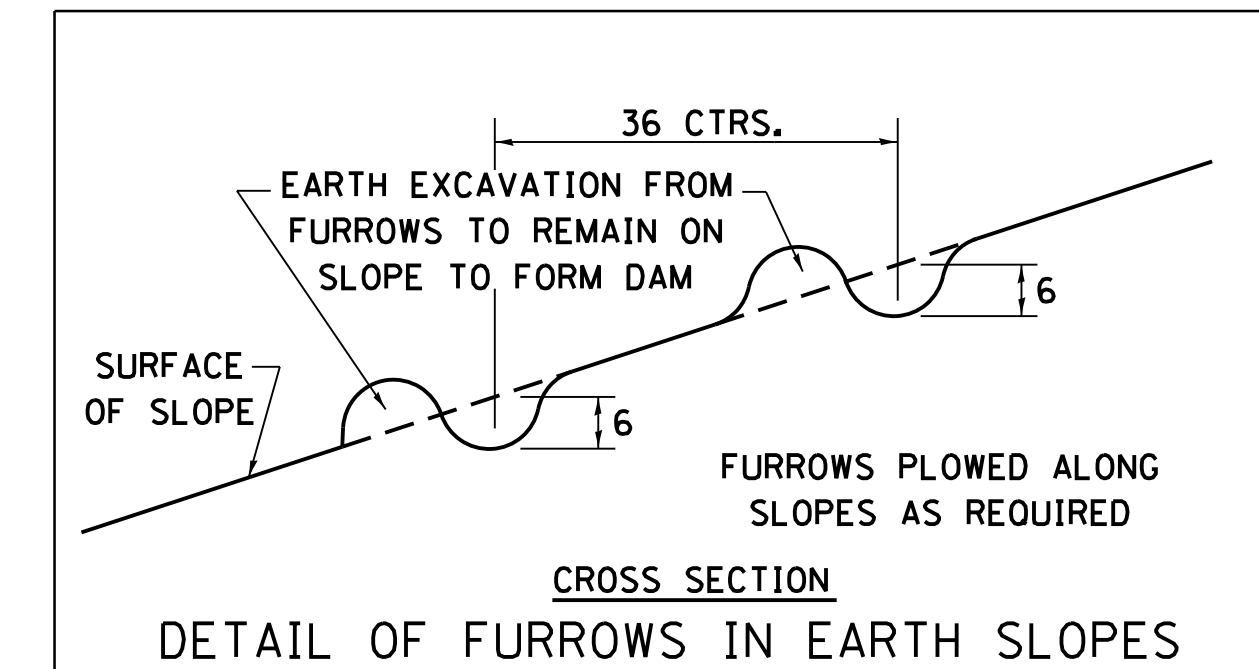
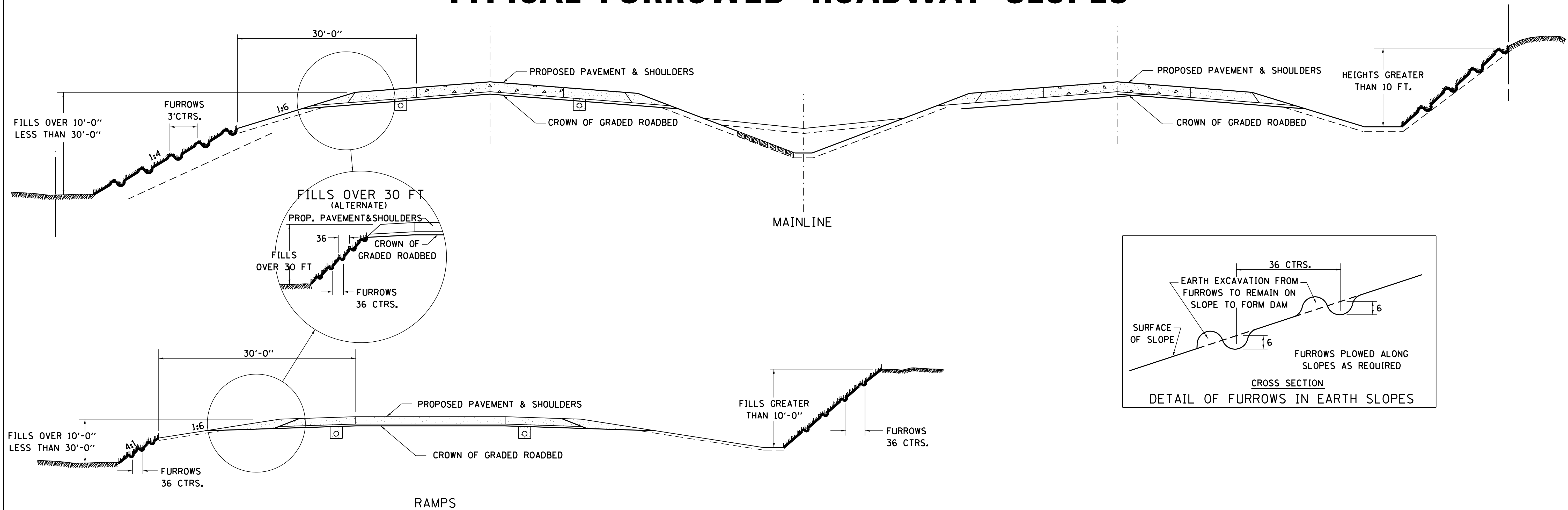
IN BOTH CASES INCLUDE A PAY ITEM FOR NAME PLATES.

STATION	STRUCTURE NO.
STA. 318+25	037-1186
STA. 339+15	037-1188
STA. 375+32	037-0178
STA. 393+64	037-1187
STA. 397+17	037-1191
STA. 466+50	037-1192
STA. 479+36	037-1189
STA. 492+34	037-1190

REVISED - 5-27-09

REVISED -	<b>REGION 2 / DISTRICT 2 STANDARD</b>	F.A.S. RTE.	SECTION	COUNTY	TOTAL SHEETS	SHEET NO.	
REVISED -		226	3T & 3BR-1	HENRY	210	102	
REVISED -		<b>CONTRACT NO. 64F25</b>					
REVISED -		SCALE: 20,000' / 1"	SHEET NO.	OF	SHEETS	STA.	TO STA.
REVISED -		FED. ROAD DIST. NO. ILLINOIS FED. AID PROJECT					

# TYPICAL FURROWED ROADWAY SLOPES



## GENERAL NOTES

IN GENERAL, THE ENTIRE EARTH SURFACE WITHIN THE RIGHT-OF-WAY SHALL BE SEEDING AND MULCHED.

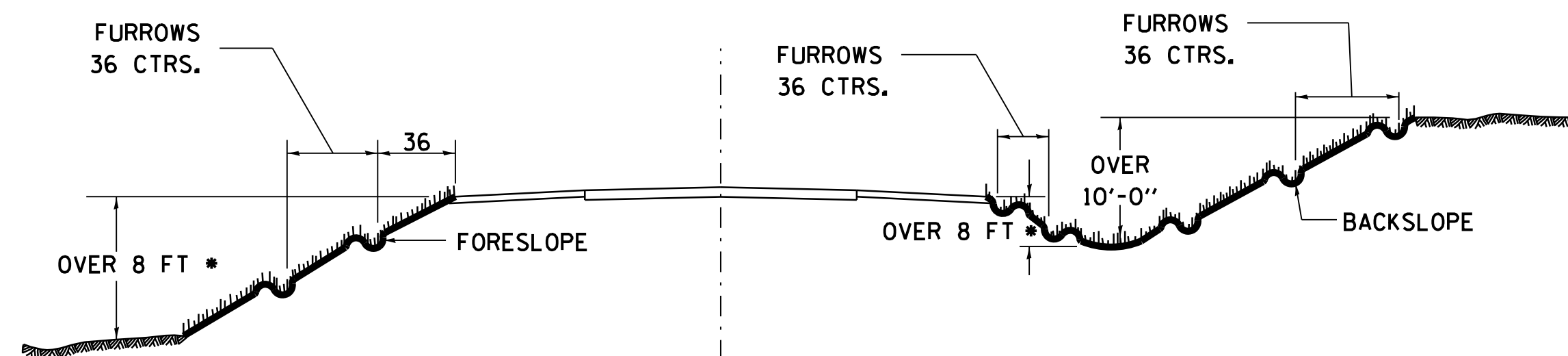
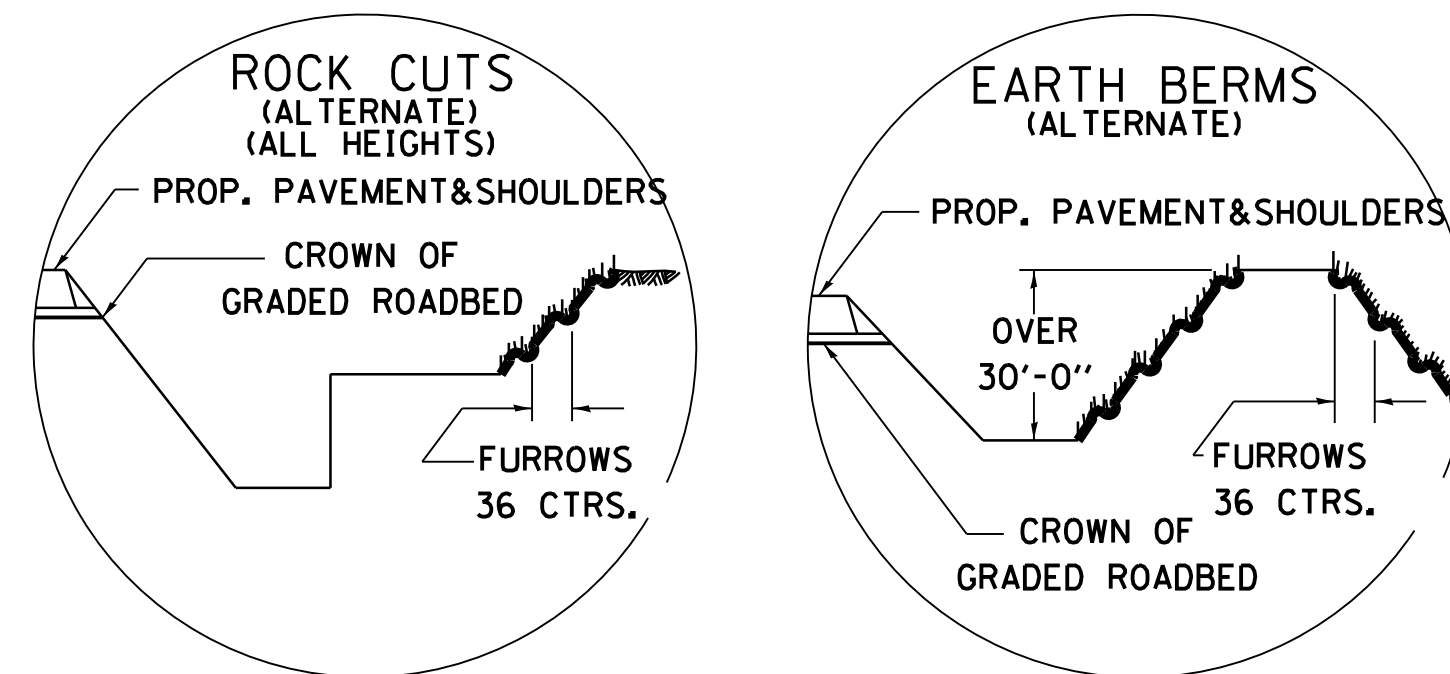
NO AGRICULTURAL GROUND LIMESTONE SHALL BE APPLIED TO THE GRADED ROADBED.

FORESLOPES AND/OR BACKSLOPES 10 FT. OR LESS IN HEIGHT WILL NOT REQUIRE FURROWING UNLESS OTHERWISE NOTED IN THE PLANS OR AS DIRECTED BY THE ENGINEER.

FORESLOPES AND/OR BACKSLOPES OVER 10 FT. IN HEIGHT SHALL BE FURROWED. THE OPERATION SHALL INCLUDE FINISHING THE SLOPES TO FINAL LINE AND GRADE, AS SHOWN ON THE CROSS SECTIONS BEFORE FURROWING IS DONE. FURROWS SHALL BE PLOWED ALONG A LEVEL LINE CONFORMING TO THE CONTOURS OF THE SLOPE. THE COST OF FURROWING SHALL BE CONSIDERED INCLUDED IN THE PROJECT COST AND NO ADDITIONAL COMPENSATION WILL BE ALLOWED.

SEQUENCE AND OPERATION FOR SEEDING, MULCHING AND FURROWING OF ROADWAY SLOPES:

1. SPREAD FERTILIZER.
2. PERFORM THE OPERATION OF GROUND PREPARATION.
3. PLOW FURROWS.
4. PERFORM THE OPERATION OF SEEDING. THE SEED SHALL BE SOWN ON THE SURFACE OF THE PREPARED GROUND AFTER FURROWING.
5. THE OPERATION OF COVERING THE SEED, BY HARROWING OR OTHER MEANS, SHALL BE PERFORMED ONLY IF SO DIRECTED BY THE ENGINEER AND SHALL BE INCLUDED TO THE ITEM OF SEEDING.
6. SECTION 250 AND 251 OF THE STANDARD SPECIFICATIONS SHALL GOVERN THIS WORK EXCEPT AS NOTED HEREIN.

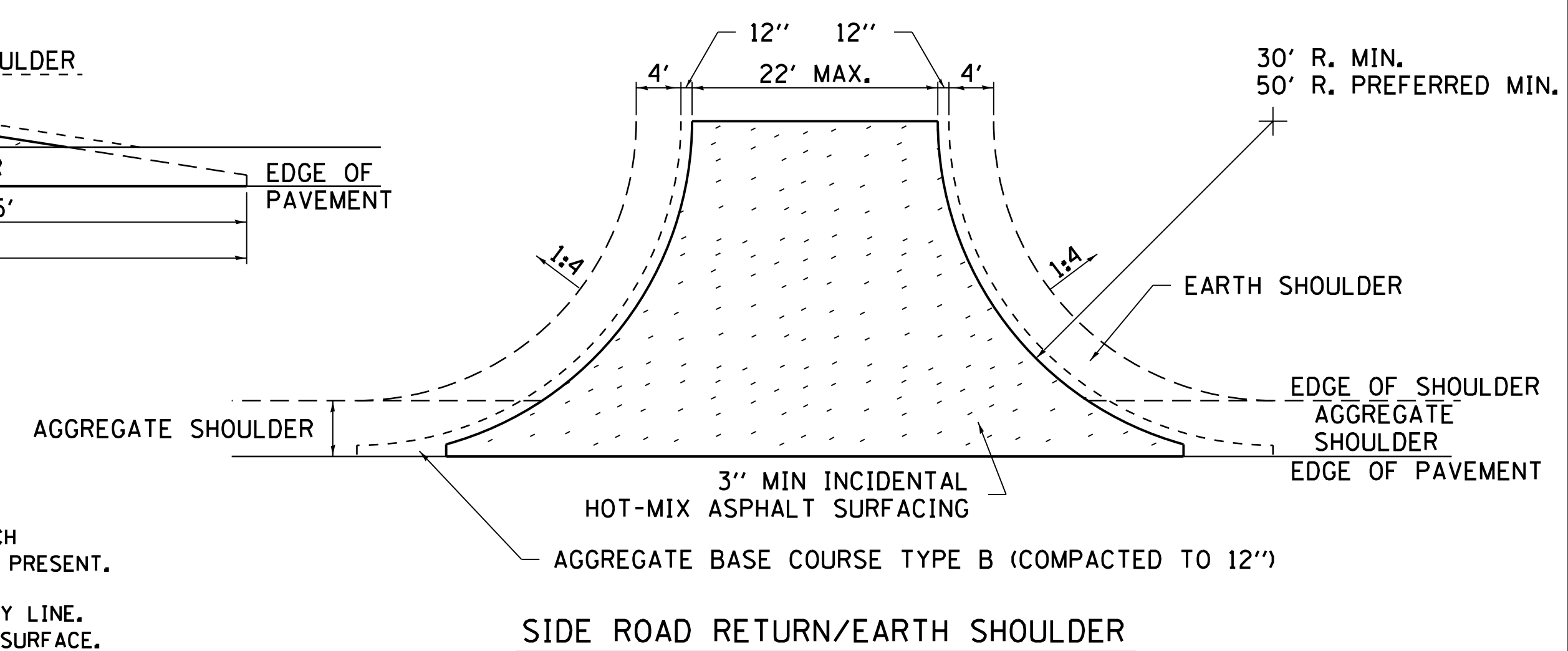
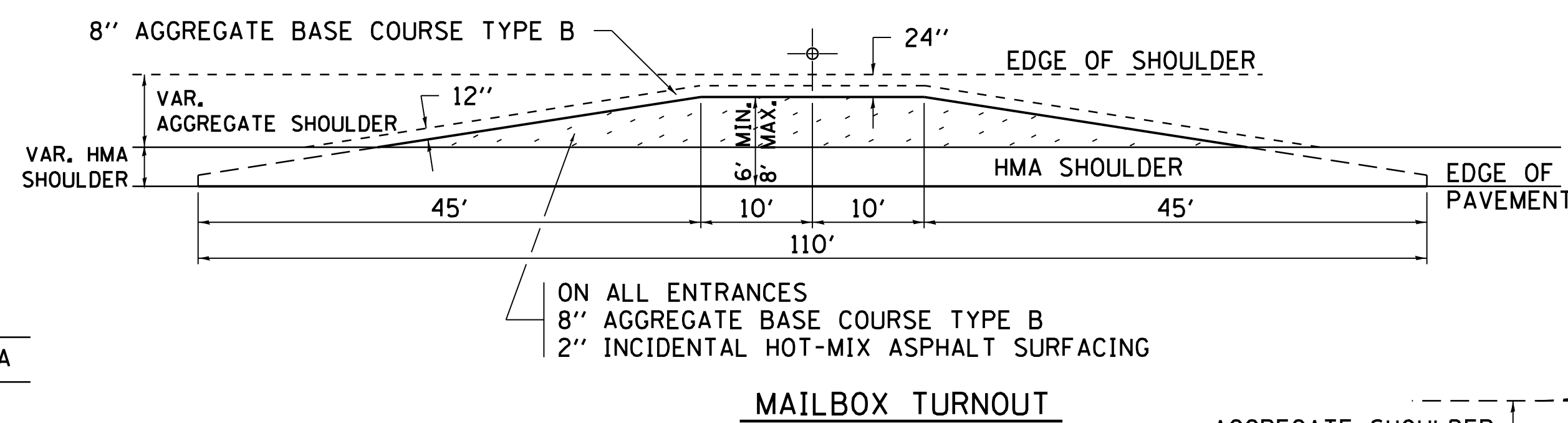
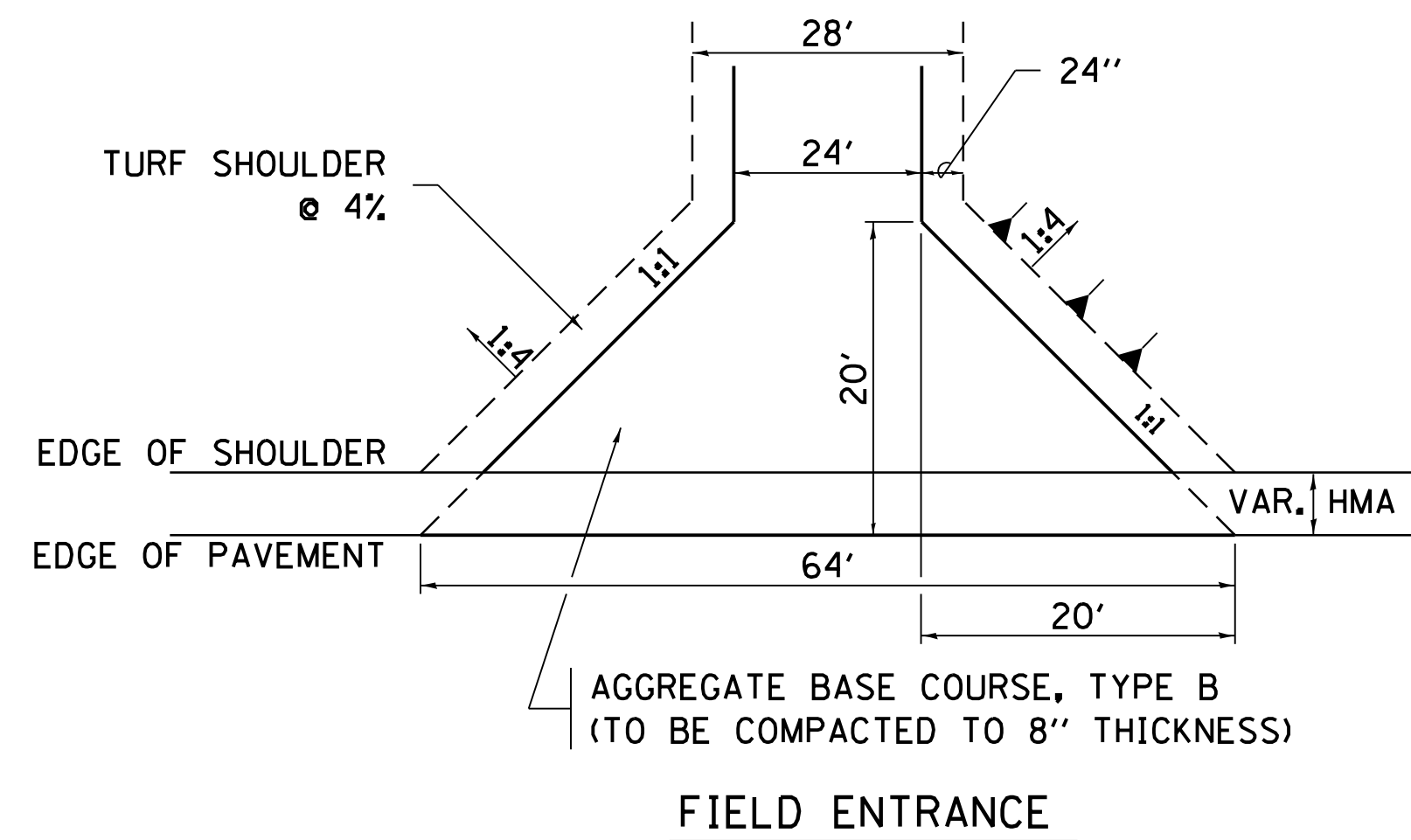


CROSSROAD GRADE SEPERATIONS

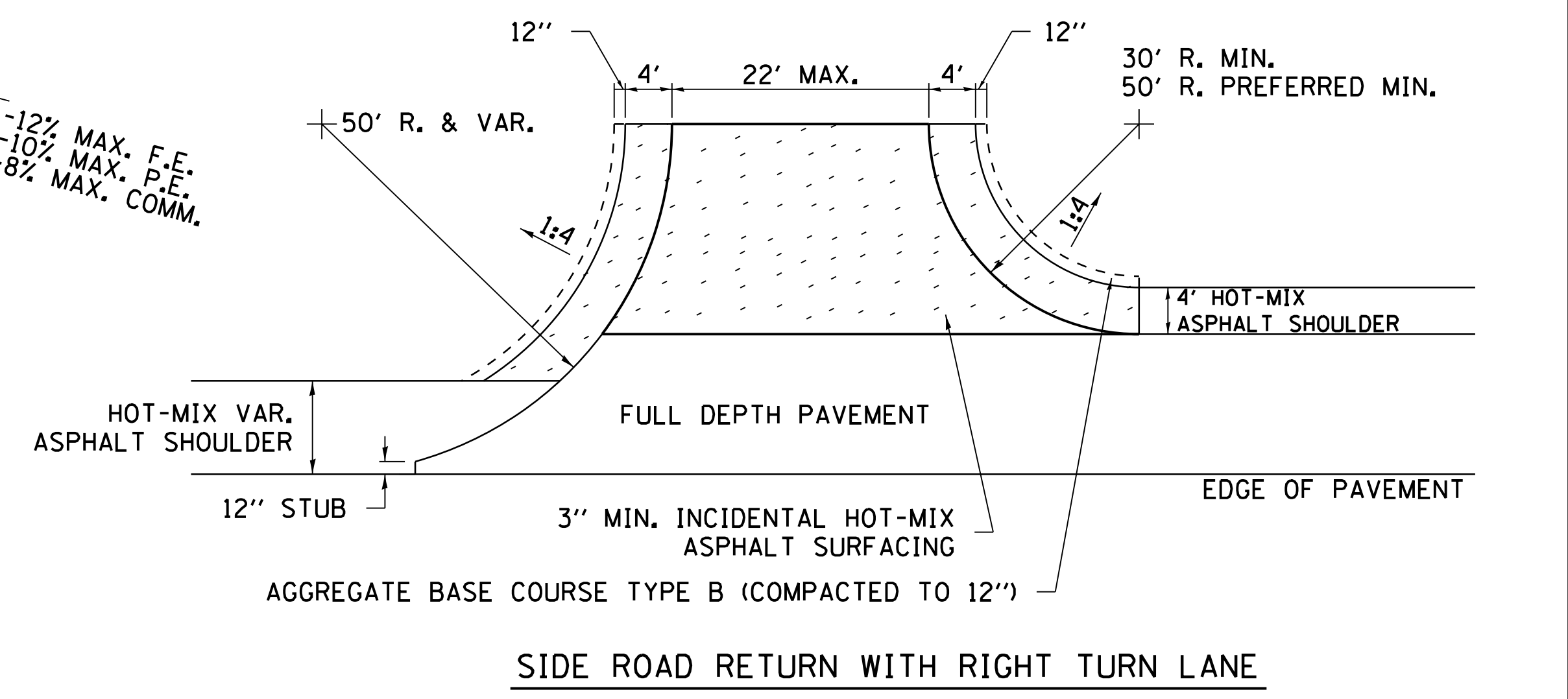
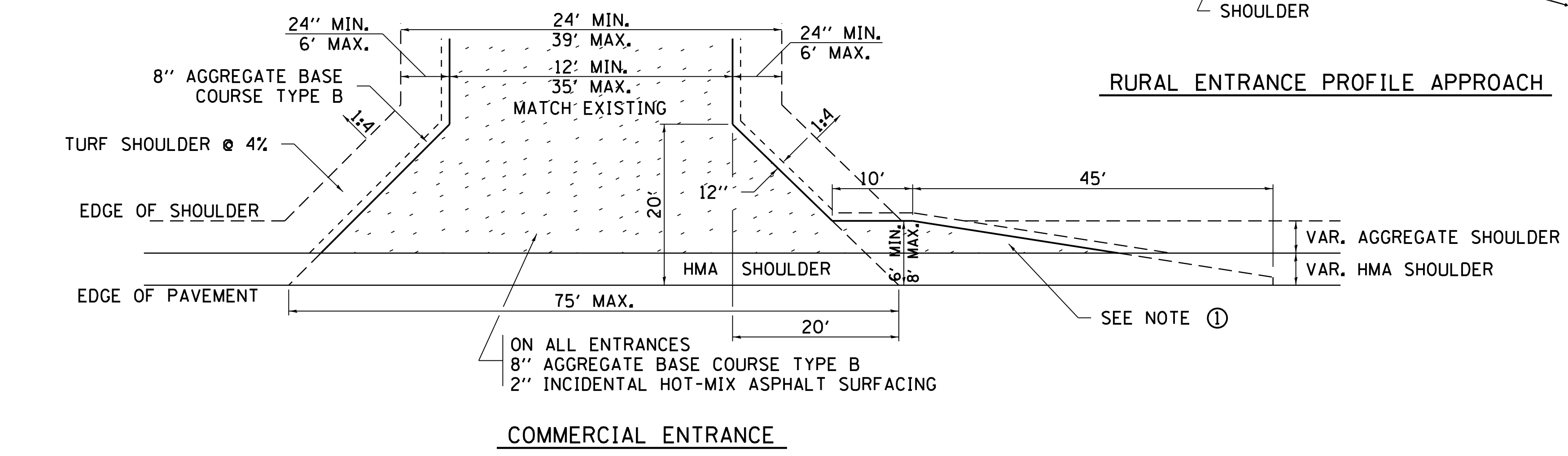
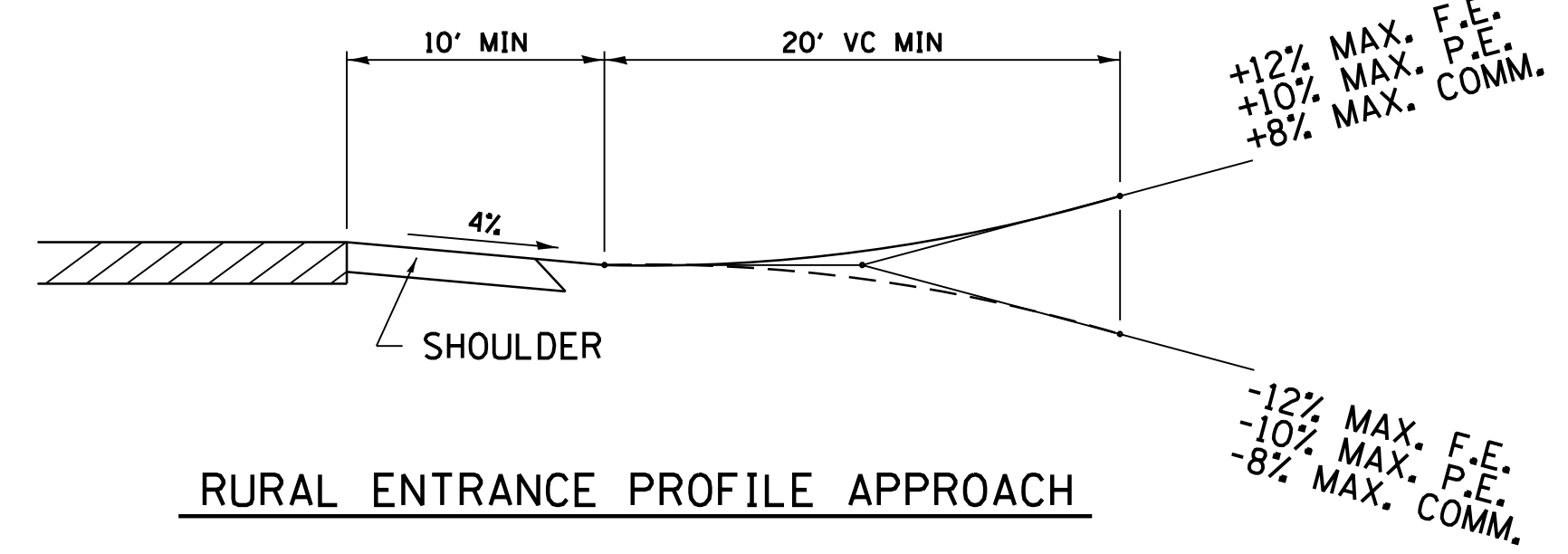
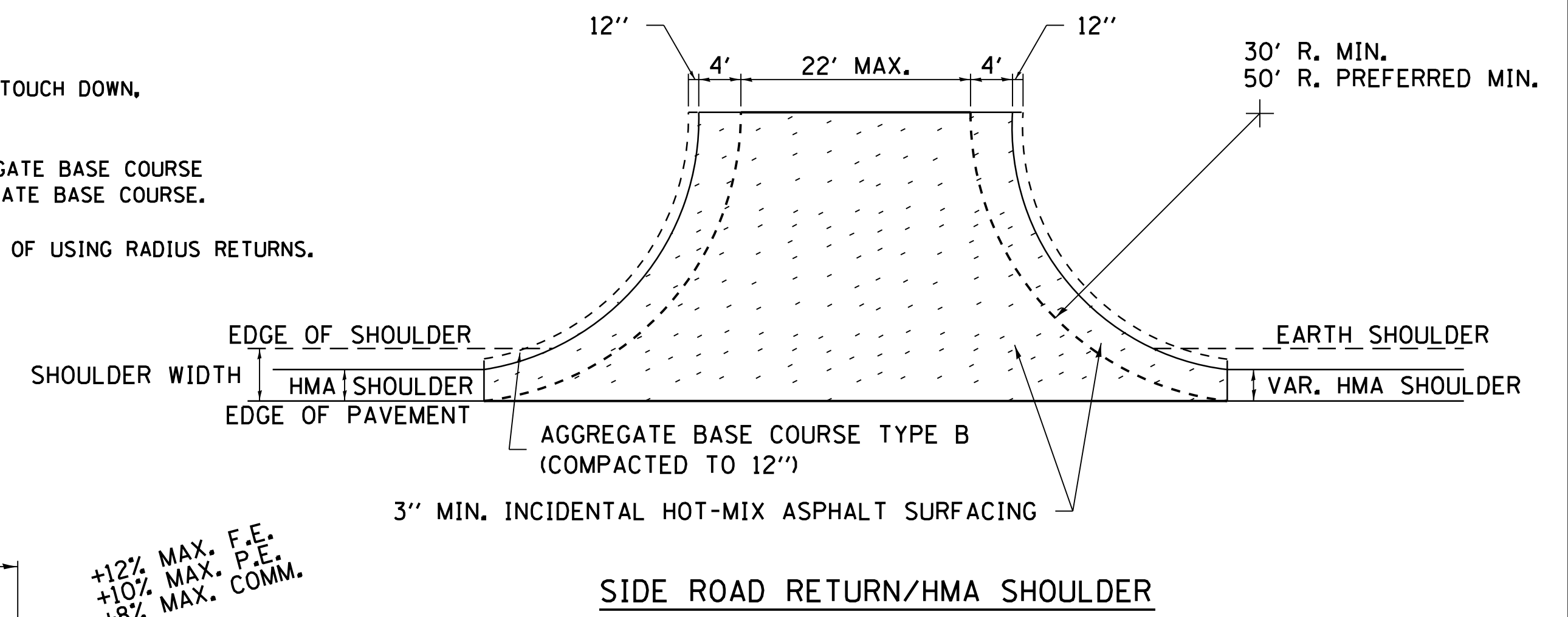
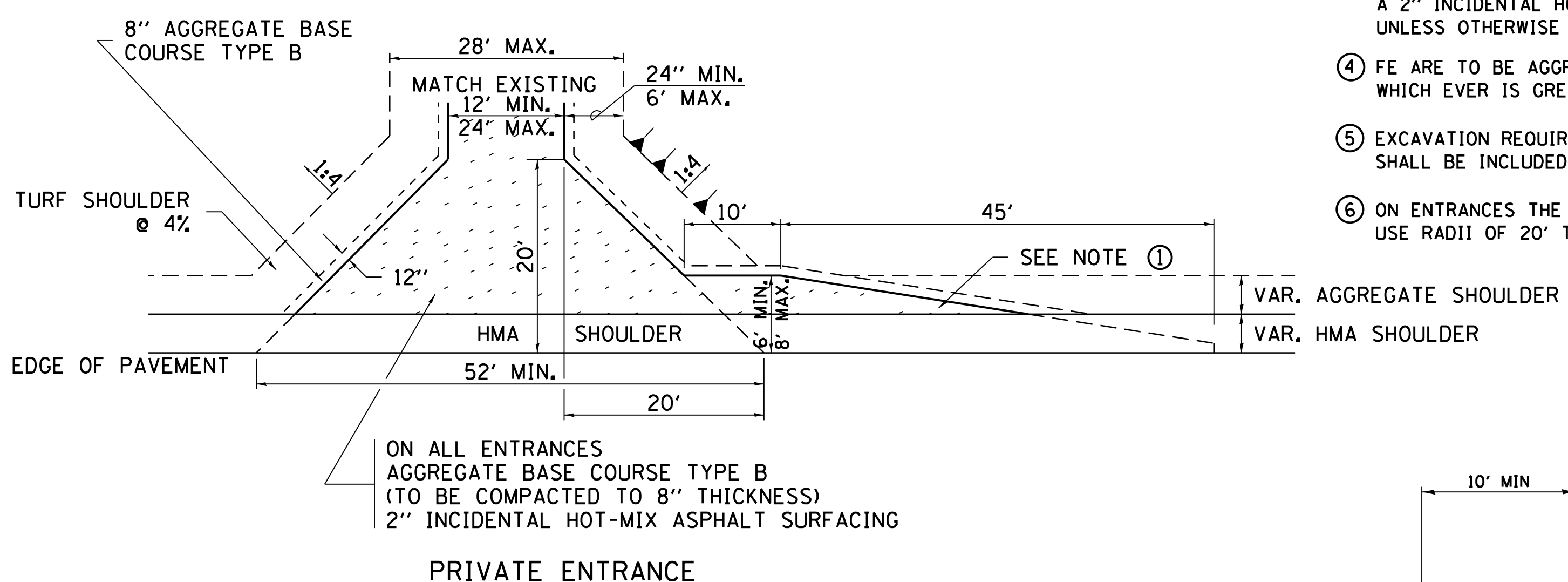
ALL DIMENSIONS ARE IN INCHES  
UNLESS OTHERWISE NOTED.

FILE NAME = c:\pwork\pwork\cushmanbw\d0169166\0208809-shd-details.dgn	USER NAME = cushmanbw	DESIGNED - DRAWN -	REVISED - REVISED - REVISED - REVISED -	10-17-11	<b>STATE OF ILLINOIS DEPARTMENT OF TRANSPORTATION</b>	<b>REGION 2 / DISTRICT 2 STANDARD</b>			F.A.S. RTE. 226	SECTION 3T & 3BR-1	COUNTY HENRY	TOTAL SHEETS 210	SHEET NO. 103
PLOT SCALE = 20.0000' / in.	PLOT DATE = Fri Oct 19 13:51:51 2012	CHECKED - DATE -	REVISI			SCALE:	SHEET NO.	OF SHEETS	STA.	TO STA.	FED. ROAD DIST. NO.	ILLINOIS FED. AID PROJECT	CONTRACT NO. 64F25

# HOT-MIX ASPHALT APPROACHES AND MAILBOX RETURNS



- NOTE**
- TURNOUTS ARE TO BE CONSTRUCTED ON THE APPROACH SIDE OF ALL PE & CE REGARDLESS IF A MAILBOX IS PRESENT.
  - ALL PE & CE ARE TO BE SURFACED TO RIGHT OF WAY LINE. AREA BEHIND RIGHT OF WAY SHALL MATCH EXISTING SURFACE.
  - ALL PE & CE TO BE CONSTRUCTED WITH AN 8" AGGREGATE BASE COURSE, TYPE B AND WITH A 2" INCIDENTAL HOT-MIX ASPHALT SURFACING, UNLESS OTHERWISE NOTED.
  - FE ARE TO BE AGGREGATE TO RIGHT OF WAY OR TOUCH DOWN, WHICH EVER IS GREATEST.
  - EXCAVATION REQUIRED FOR PLACEMENT OF AGGREGATE BASE COURSE SHALL BE INCLUDED IN THE COST OF THE AGGREGATE BASE COURSE.
  - ON ENTRANCES THE CONTRACTOR HAS THE OPTION OF USING RADIUS RETURNS. USE RADII OF 20' TO 60'.



FILE NAME =	USER NAME = cushmenbw	DESIGNED -	REVISED - 12-07-10
ca:\pwwork\pwwork\d0169166\0208809-shd-detailed.dgn		DRAWN -	REVISED -
PLOT SCALE = 20.0000' / in.		CHECKED -	REVISED -
PLOT DATE = Fri Oct 19 13:15:48 2012		DATE -	REVISED -

**STATE OF ILLINOIS  
DEPARTMENT OF TRANSPORTATION**

**REGION 2 / DISTRICT 2 STANDARD**

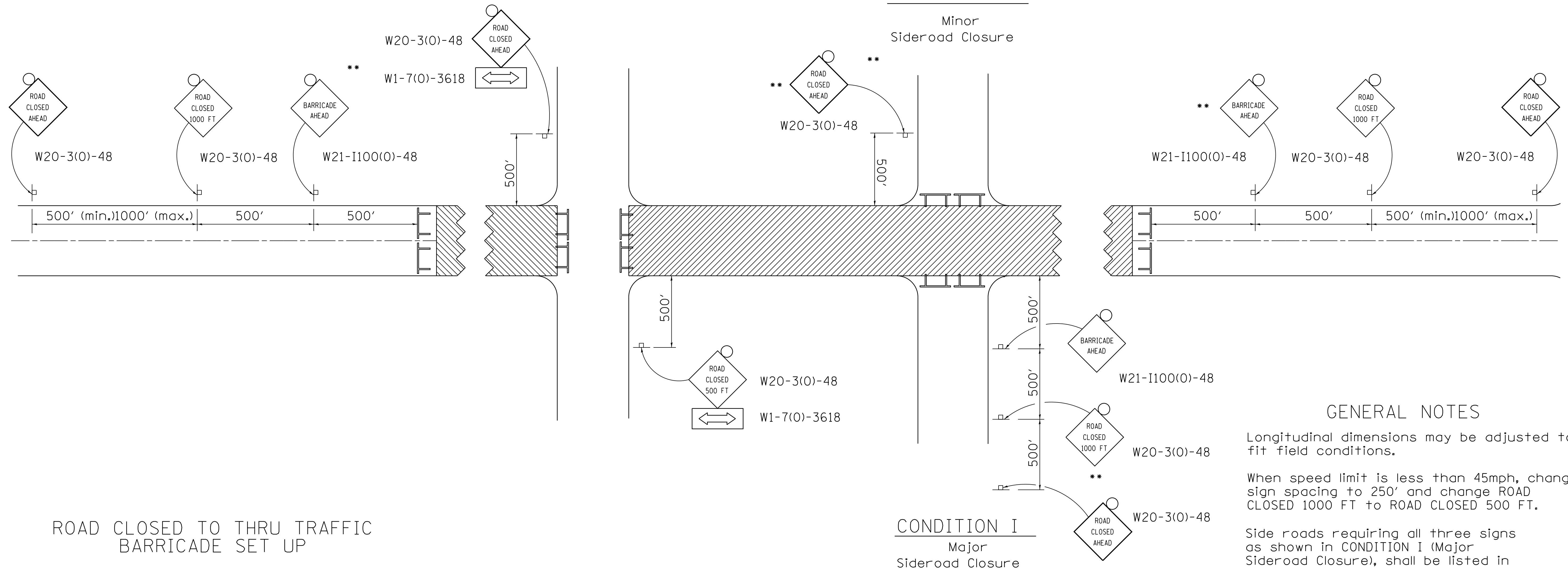
SCALE:	SHEET NO.	OF SHEETS	STA.	TO STA.
--------	-----------	-----------	------	---------

F.A.S. RTE.	SECTION	COUNTY	TOTAL SHEETS	SHEET NO.
226	3T & 3BR-1	HENRY	210	104
CONTRACT NO. 64F25				
FED. ROAD DIST. NO. ILLINOIS FED. AID PROJECT				

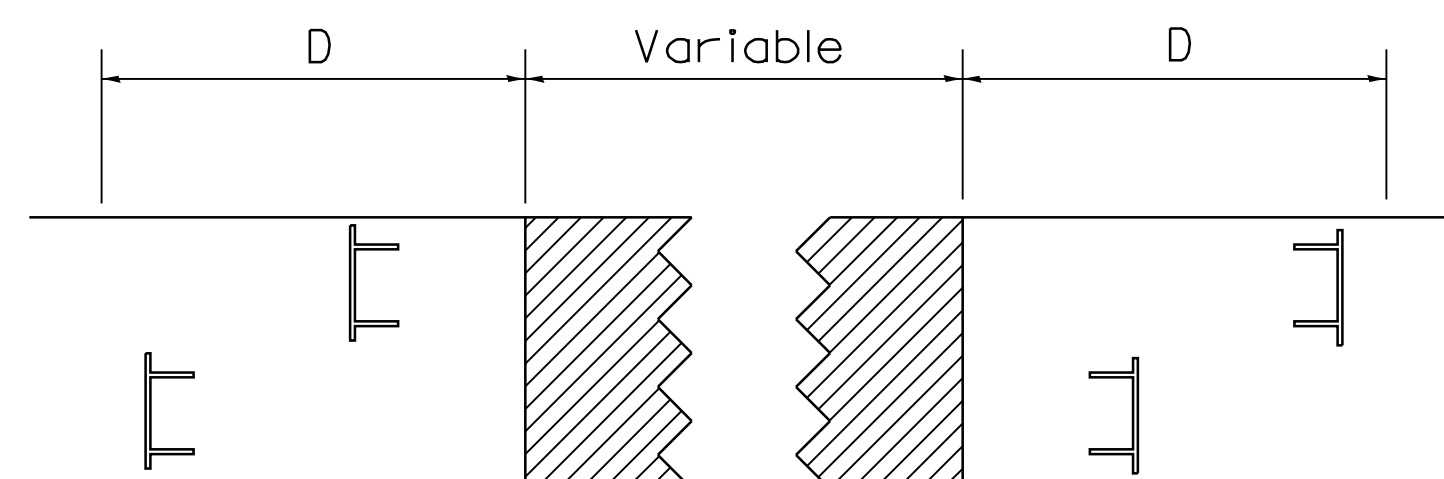
# TRAFFIC CONTROL FOR ROAD CLOSURE

## CONDITION II

Minor Sideroad Closure

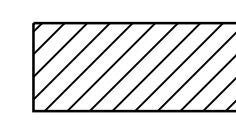
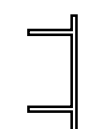
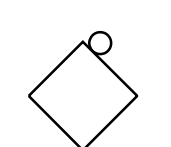


ROAD CLOSED TO THRU TRAFFIC BARRICADE SET UP



Type III Barricades and R11-4-4830 signs shall be as shown in "Road Closed To Thru Traffic" detail on Highway Standard 701901. If the distance "D" exceeds 2000' an additional set of barricades and R11-4-4830 shall be placed at each end of the work area.

### SYMBOLS

-  Work area
-  Type III Barricade with Flashers
-  Sign with flashing light

### GENERAL NOTES

Longitudinal dimensions may be adjusted to fit field conditions.

When speed limit is less than 45mph, change sign spacing to 250' and change ROAD CLOSED 1000 FT to ROAD CLOSED 500 FT.

Side roads requiring all three signs as shown in CONDITION I (Major Sideroad Closure), shall be listed in the special provision.

\*\* Where local access is to be maintained, barricades are to be set up as shown in Road Closed to thru traffic. Type III Barricades and R11-2-4830 signs shall be as shown in "Road Closed To All Traffic" detail on Highway Standard 701901.

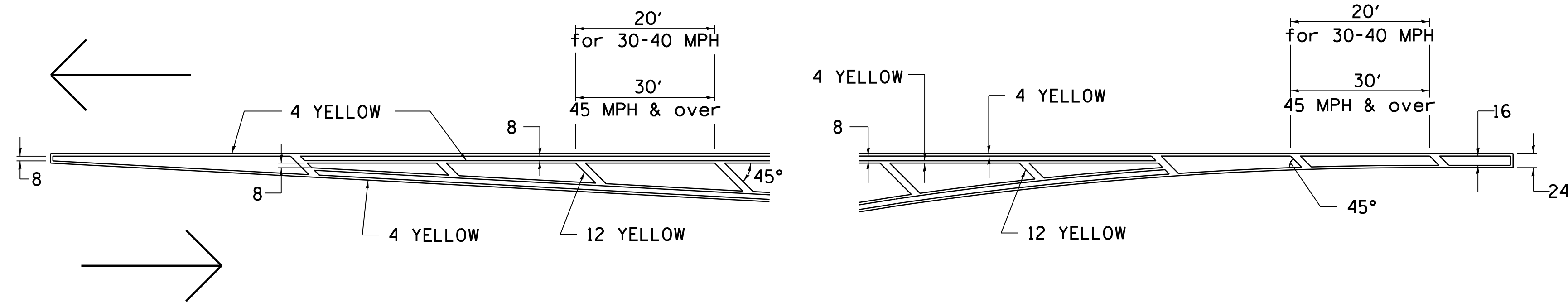
All dimensions are in inches unless otherwise shown.

TYPICAL APPLICATION FOR ROAD CLOSURE

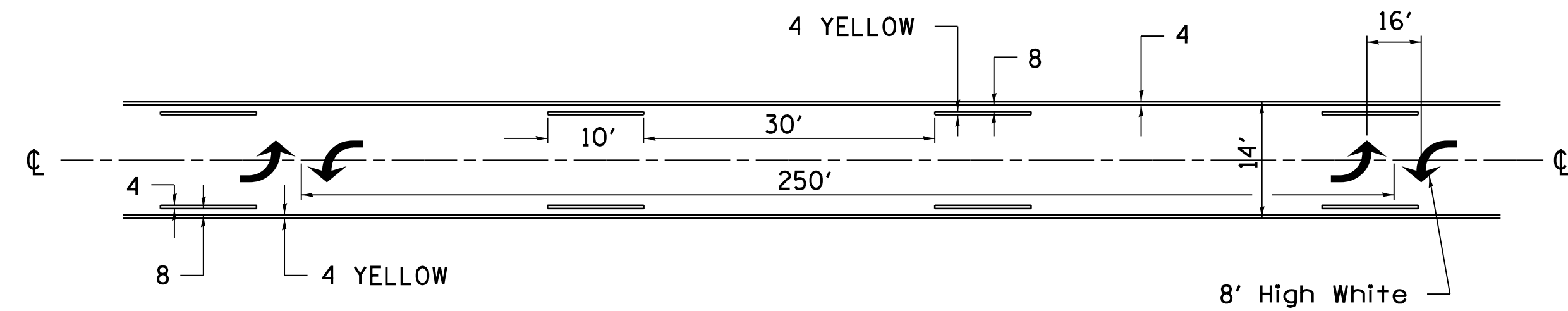
FILE NAME =	USER NAME = cushmenbw	DESIGNED -	REVISED - 10-17-11	<b>STATE OF ILLINOIS DEPARTMENT OF TRANSPORTATION</b>	<b>REGION 2 / DISTRICT 2 STANDARD</b>				F.A.S. RTE.	SECTION	COUNTY	TOTAL SHEETS	SHEET NO.
ca:\pwork\pwork\cushmenbw\d0169166\0208809-sh-t-detail.dgn		DRAWN -	REVISED -		226	3T & 3BR-1	HENRY	210	105				
PLOT SCALE = 20.0000' / in.		CHECKED -	REVISED -		CONTRACT NO. 64F25				FED. ROAD DIST. NO.	ILLINOIS FED. AID PROJECT			
PLOT DATE = Fri Oct 19 13:16:15 2012		DATE -	REVISED -		SCALE:	SHEET NO.	OF SHEETS	STA.	TO STA.				

# TYPICAL PAVEMENT MARKINGS

## TYPICAL PAVEMENT MARKING FOR FLUSH MEDIAN AT LEFT TURN LANE

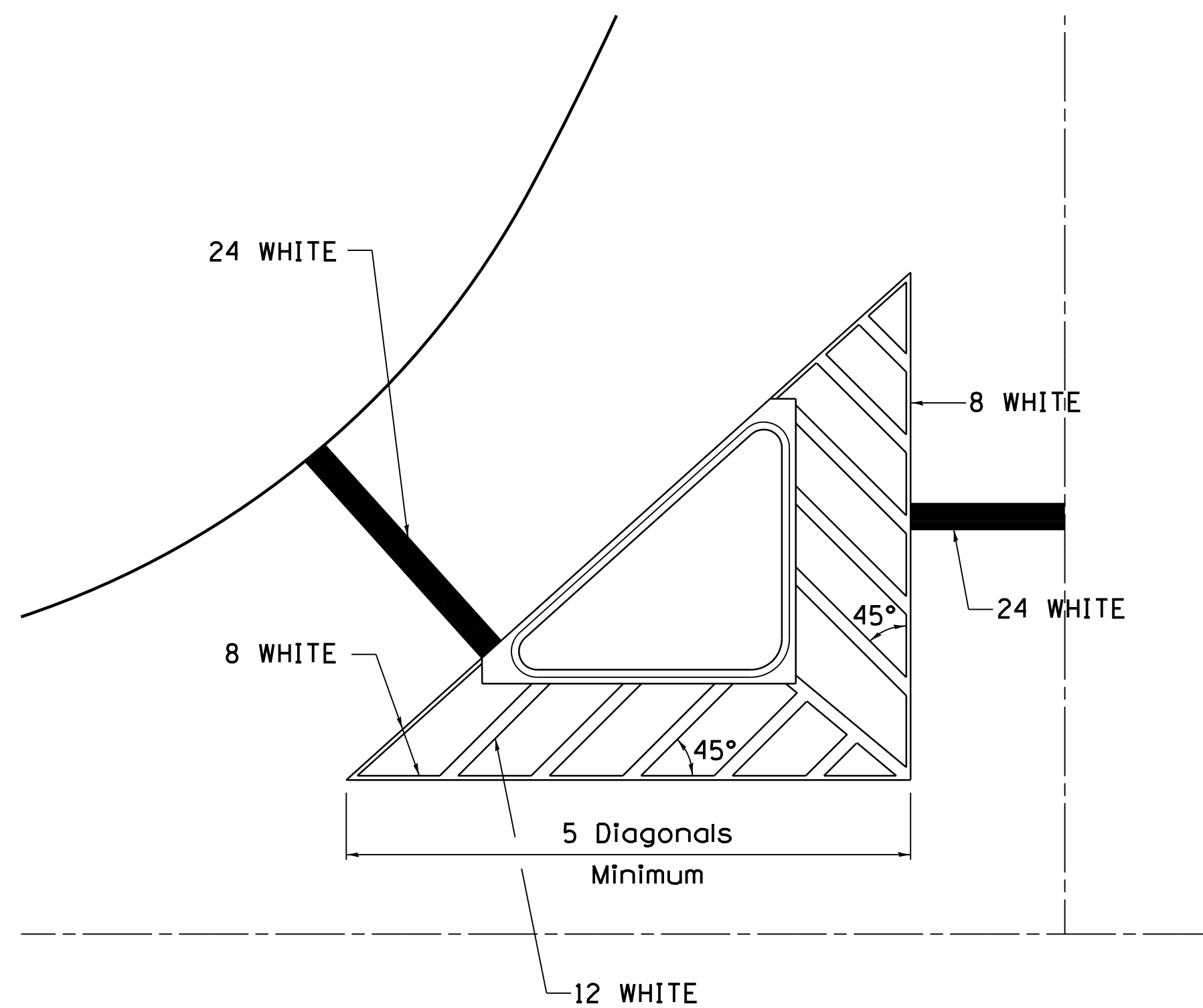


## MEDIAN PAVEMENT MARKING

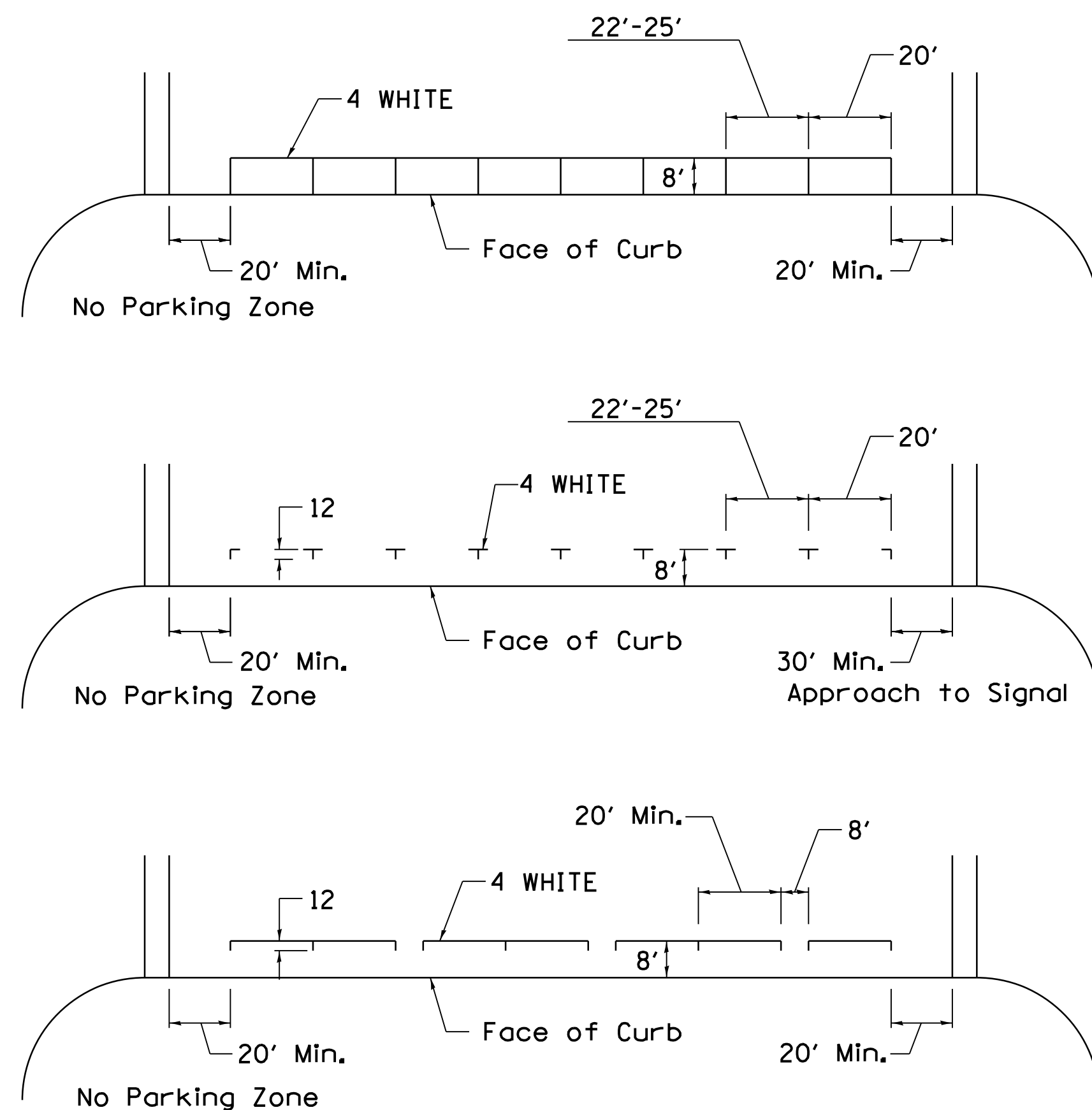


•• ALL DIMENSIONS ARE IN INCHES UNLESS OTHERWISE NOTED.

## TYPICAL ISLAND OFFSET SHOULDER WIDTH

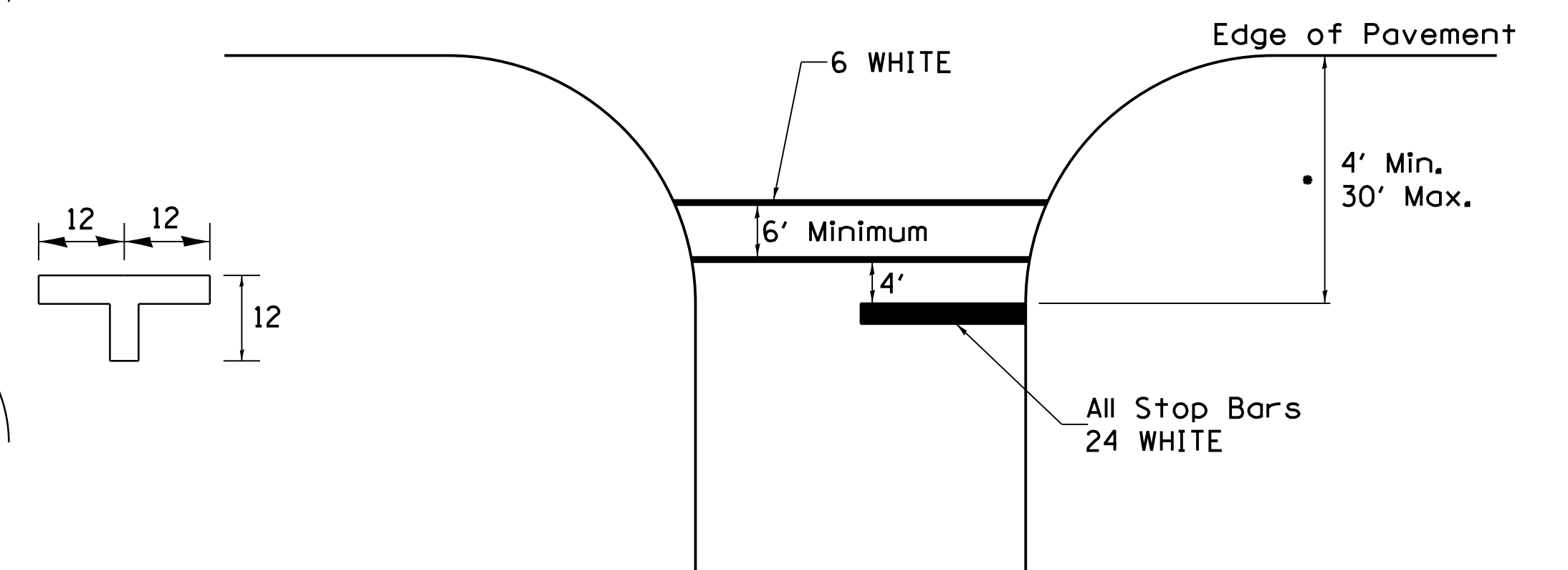


## TYPICAL PARKING SPACING



## STANDARD CROSSWALK MARKING

See Schedules for Locations

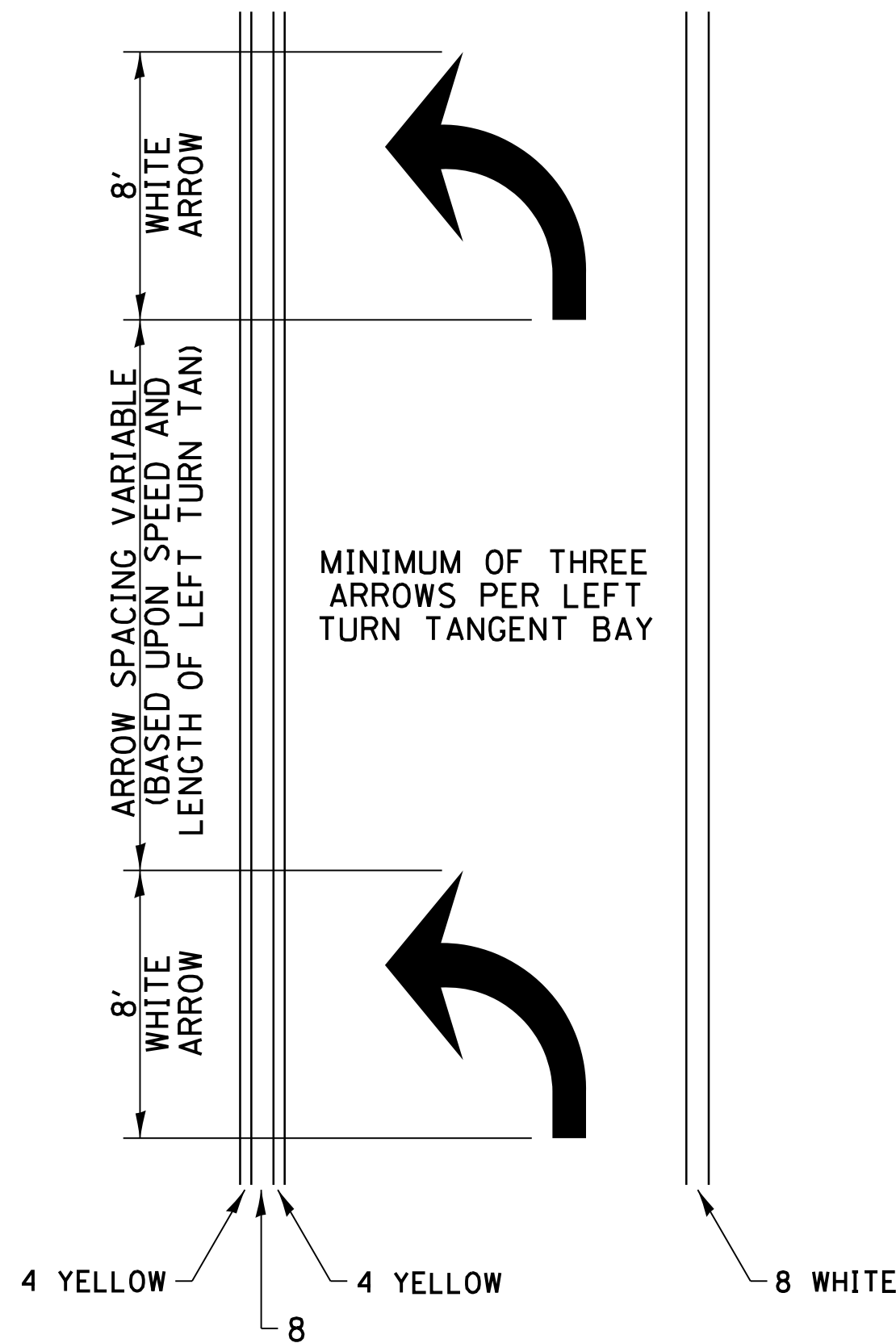


• Distance to the nearest edge of the intersecting roadway in the absence of a marked crosswalk.

FILE NAME =	USER NAME = cushmenbw	DESIGNED -	REVISED - 3-5-12	<b>STATE OF ILLINOIS DEPARTMENT OF TRANSPORTATION</b>	<b>REGION 2 / DISTRICT 2 STANDARD</b>			F.A.S. RTE.	SECTION	COUNTY	TOTAL SHEETS	SHEET NO.		
ca:\pwork\pwork\cushmenbw\d0169166\0208809-shd-deta11s.dgn		DRAWN -	REVISED -		SCALE:	SHEET NO.	OF SHEETS	STA.	TO STA.	226	3T & 3BR-1	HENRY	210	106
		CHECKED -	REVISED -									CONTRACT NO. 64F25		
		DATE -	REVISED -									FED. ROAD DIST. NO. ILLINOIS FED. AID PROJECT		

# TYPICAL PAVEMENT MARKINGS

## ARROW LAYOUT



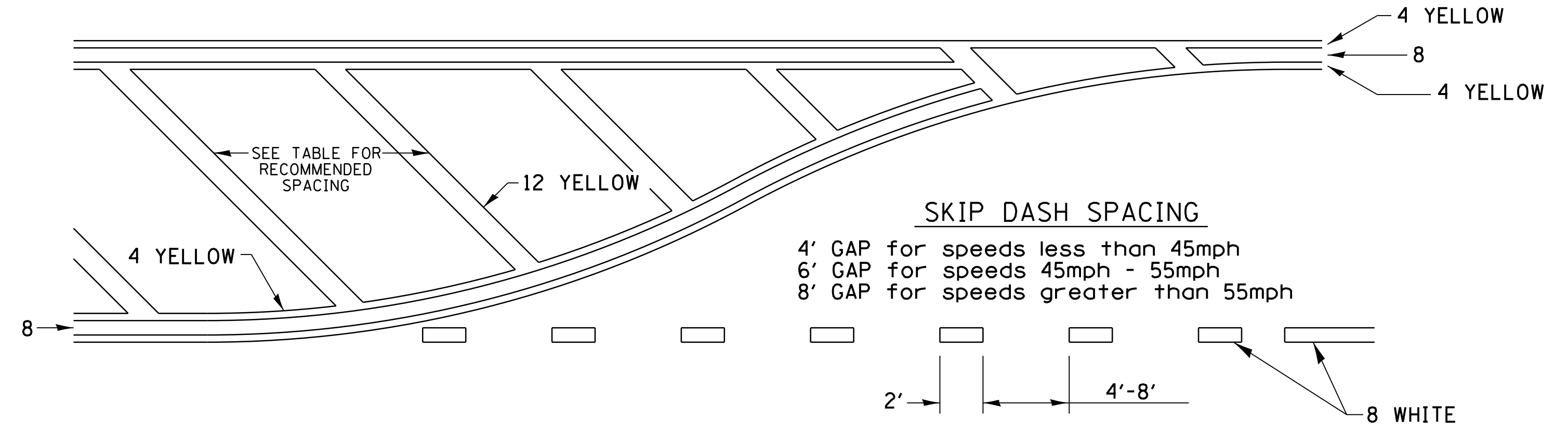
- ◀ ONE-WAY AMBER MARKER
- ◁ ONE-WAY CRYSTAL MARKER
- ◆ TWO-WAY AMBER MARKER

ALL DIMENSIONS ARE IN INCHES UNLESS OTHERWISE NOTED.

6 at 40' O.C. APPROACH SIDE ONLY

See Typical Drawing at right

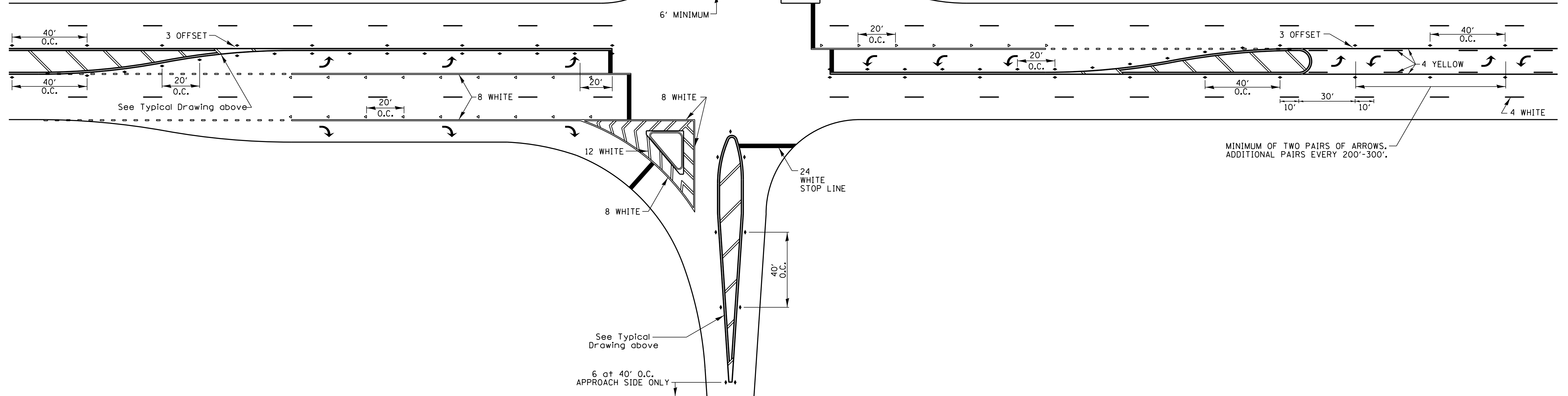
## TYPICAL PAVEMENT MARKING FOR FLUSH MEDIAN



## RECOMMENDED SPACING BETWEEN DIAGONALS (IN FEET)

Speed Limit Range	Continuous Median Area	Intersection Channelization	Objects (Islands)
less than 30MPH	50'	15'	10'
30-40MPH	75'	20'	15'
45MPH & over	75'	30'	20'

NOTE: if the spacing recommended in the Table does not permit at least five diagonal lines in the area being marked, the spacing from the next lowest speed range should be used. The recommended spacing is measured parallel to the pavement center line.



FILE NAME =	USER NAME = cushmanbw	DESIGNED -	REVISED - 3-5-12
ca:\pwork\pwork\cushmanbw\d0169166\0208809-shit-details.dgn		DRAWN -	REVISED -
		CHECKED -	REVISED -
		DATE -	REVISED -

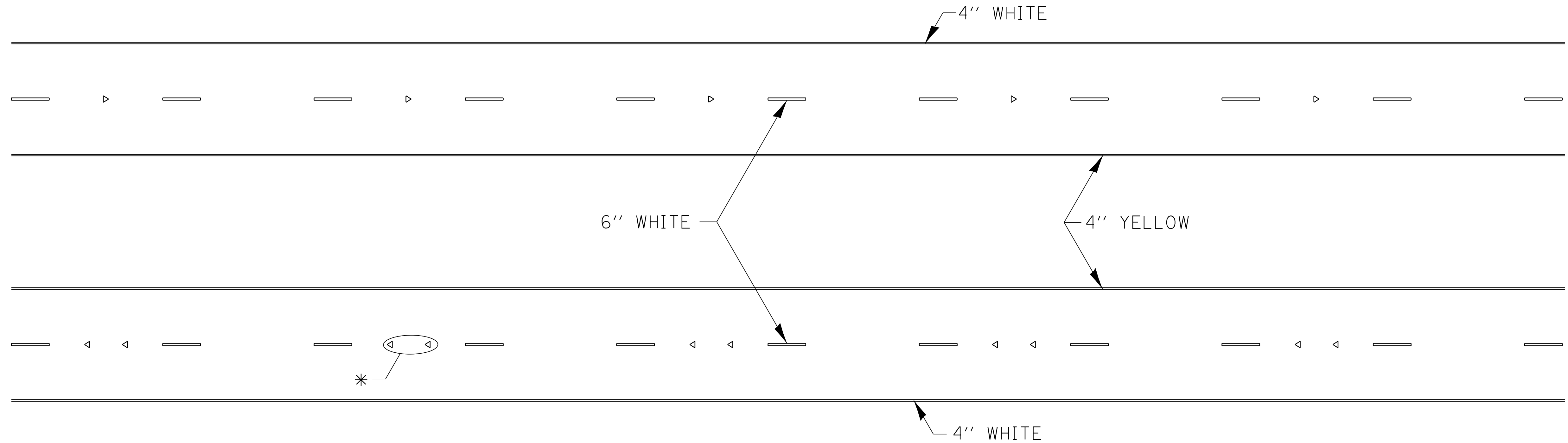
STATE OF ILLINOIS  
DEPARTMENT OF TRANSPORTATION

REGION 2 / DISTRICT 2 STANDARD

SCALE: SHEET NO. OF SHEETS STA. TO STA.

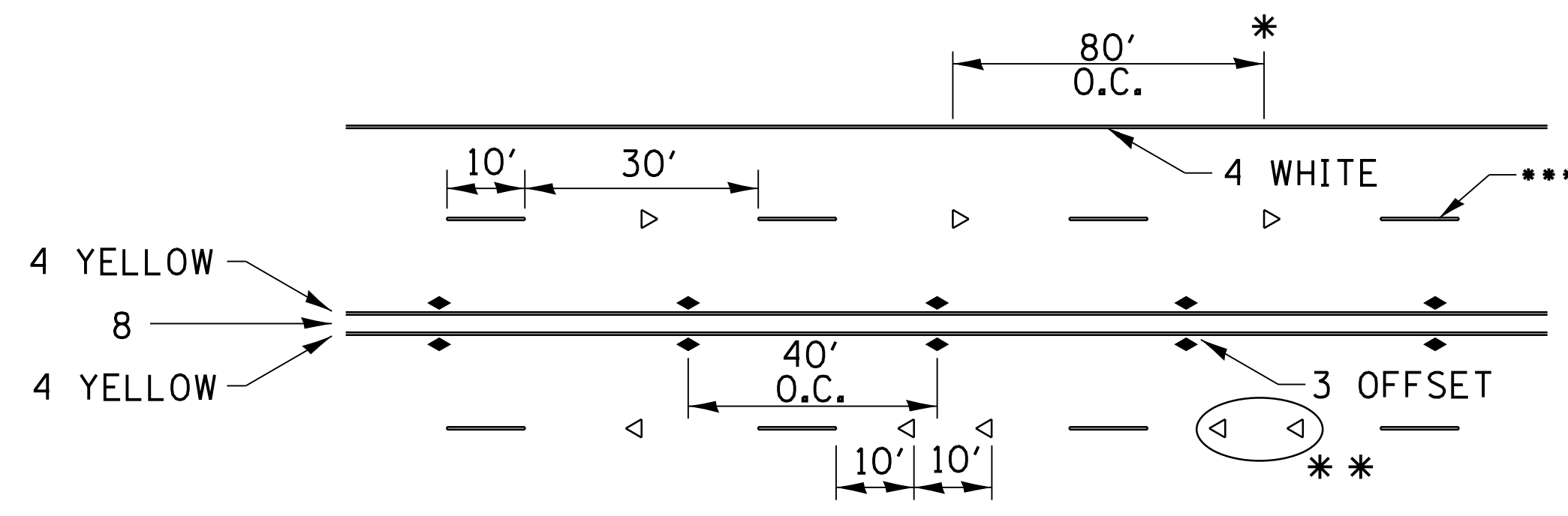
F.A.S. RTE.	SECTION	COUNTY	TOTAL SHEETS	SHEET NO.
226	3T & 3BR-1	HENRY	210	107
FED. ROAD DIST. NO. ILLINOIS FED. AID PROJECT			CONTRACT NO. 64F25	

# TYPICAL PAVEMENT MARKINGS



\* SEE HIGHWAY STANDARD 781001 FOR SPACING DETAILS.  
USE DOUBLE MARKERS WHEN ADT  $\geq$  25,000.

## MULTI-LANE / DIVIDED

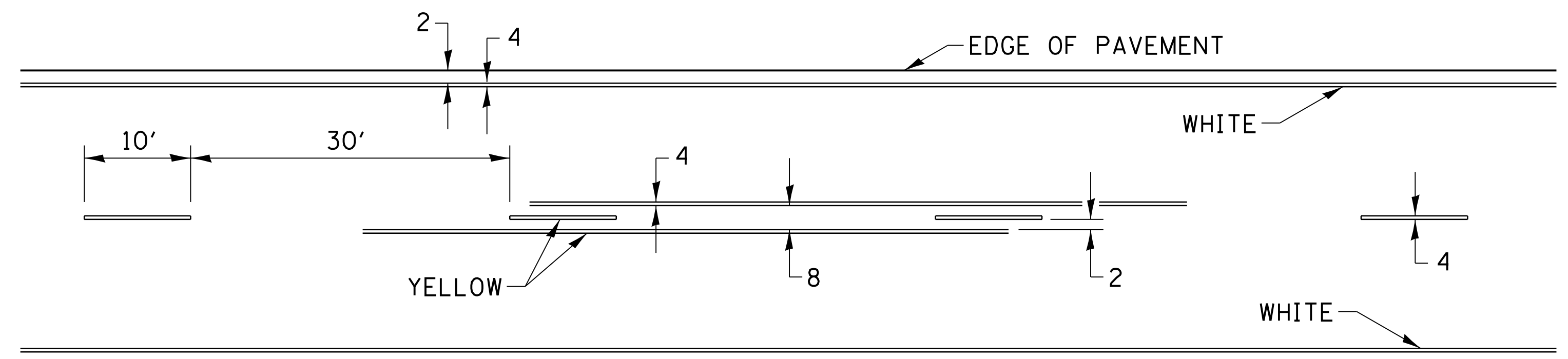


- \* REDUCE TO 40' O.C. ON CURVES WHERE ADVISORY SPEEDS ARE 10 MPH LOWER THAN POSTED SPEEDS.
- \*\* USE DOUBLE MARKERS WHEN ADT  $\geq$  25,000
- \*\*\* CENTERLINE SKIP DASH PAVEMENT MARKING SPEED LIMIT LESS THAN 40 MPH USE 4" LINE SPEED LIMIT 40 MPH AND OVER USE 6" LINE

## MULTI-LANE / UNDIVIDED & ONE WAY

(FOR MULTI-LANE UNDIVIDED HIGHWAYS USE THIS  
DETAIL NOT HIGHWAY STANDARD 781001)

## TYPICAL PAVEMENT MARKING FOR TWO LANE SECTION - NO PASSING ZONES

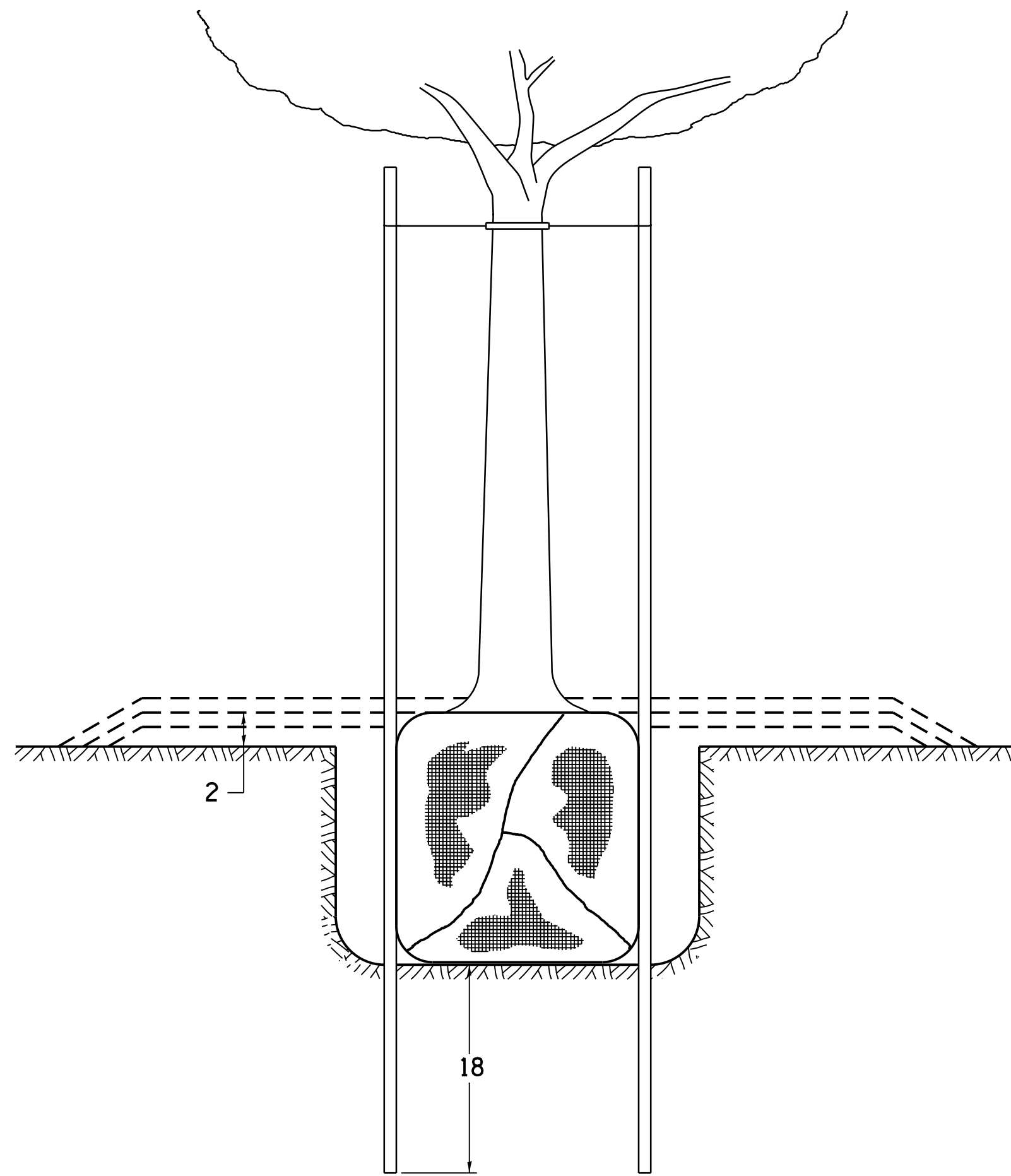


### SYMBOLS

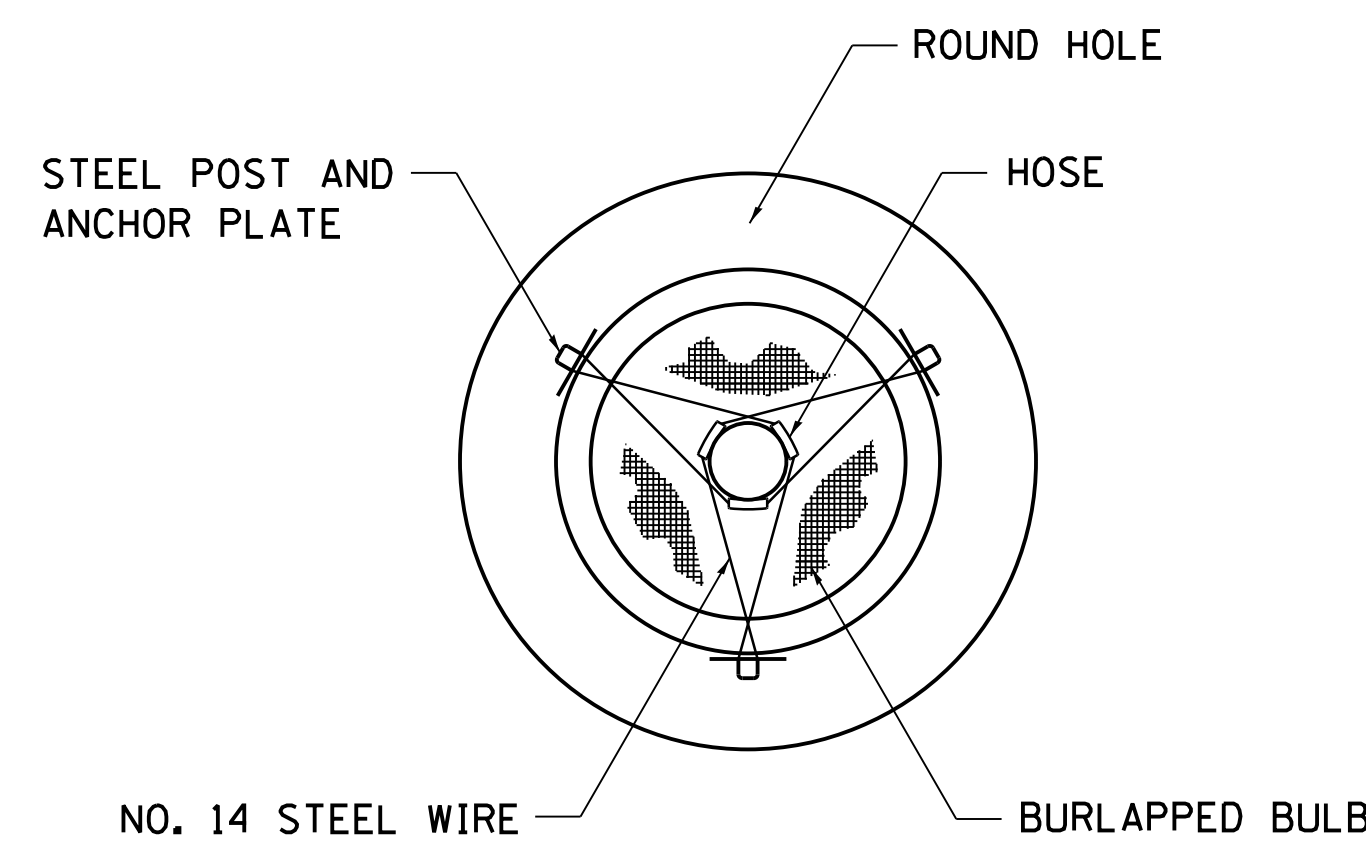
FILE NAME =	USER NAME = cushmenbw	DESIGNED -	REVISED - 3-5-12	<b>STATE OF ILLINOIS DEPARTMENT OF TRANSPORTATION</b>	<b>REGION 2 / DISTRICT 2 STANDARD</b>			F.A.S. RTE.	SECTION	COUNTY	TOTAL SHEETS	SHEET NO.
ct:\pw\work\p\dot\cushmenbw\d0169166\0208809-shr-detail.dgn	DRAWN -	REVISED -	226					3T & 3BR-1	HENRY	210	108	
PLOT SCALE = 20.0000' / in.	CHECKED -	REVISED -	CONTRACT NO. 64F25									
PLOT DATE = Fri Oct 19 13:17:35 2012	DATE -	REVISED -	SCALE:		SHEET NO.	OF SHEETS	STA.	TO STA.	FED. ROAD DIST. NO.	ILLINOIS FED. AID PROJECT		



# DETAILS OF PLANTING AND BRACING TREES

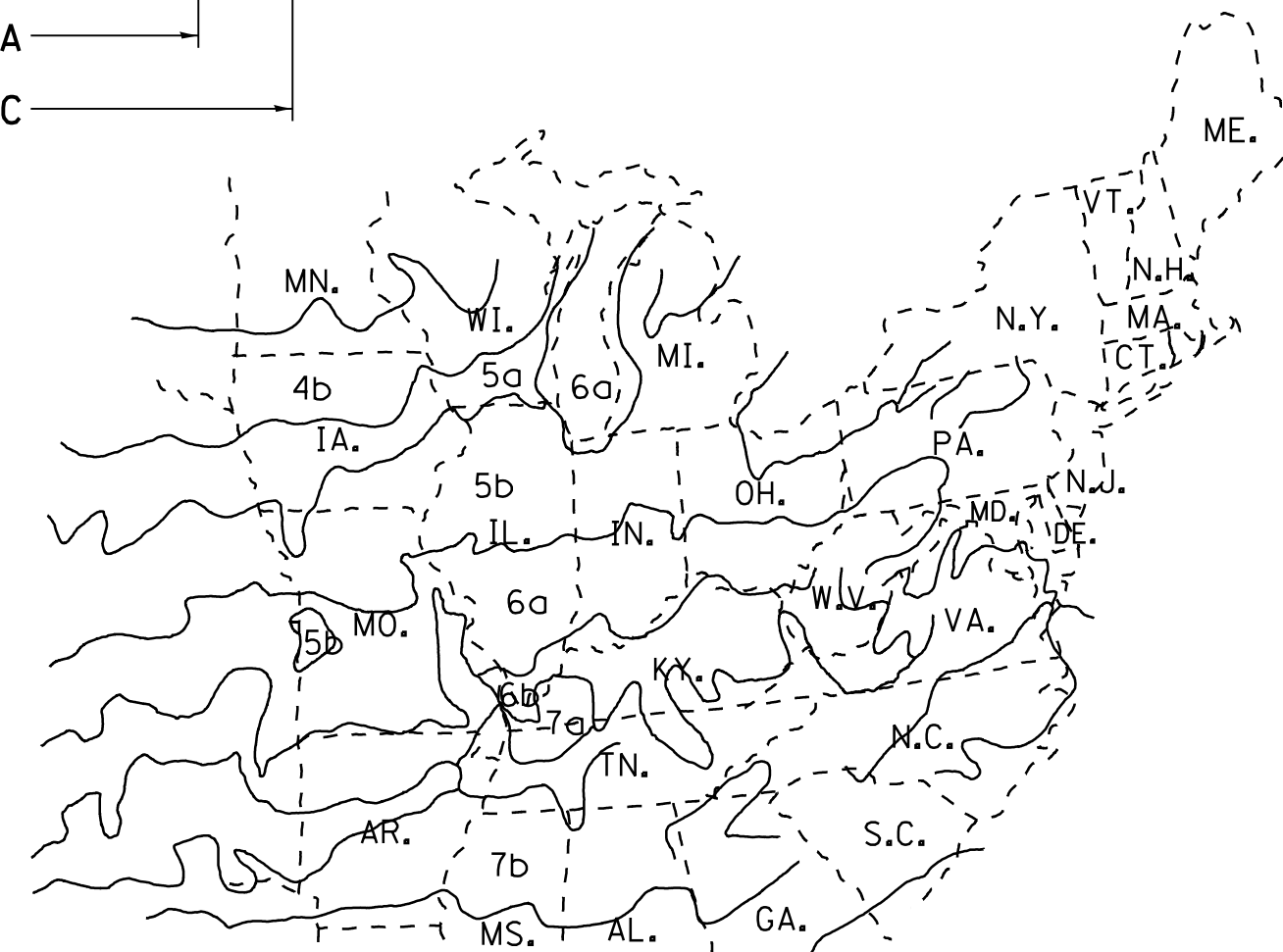
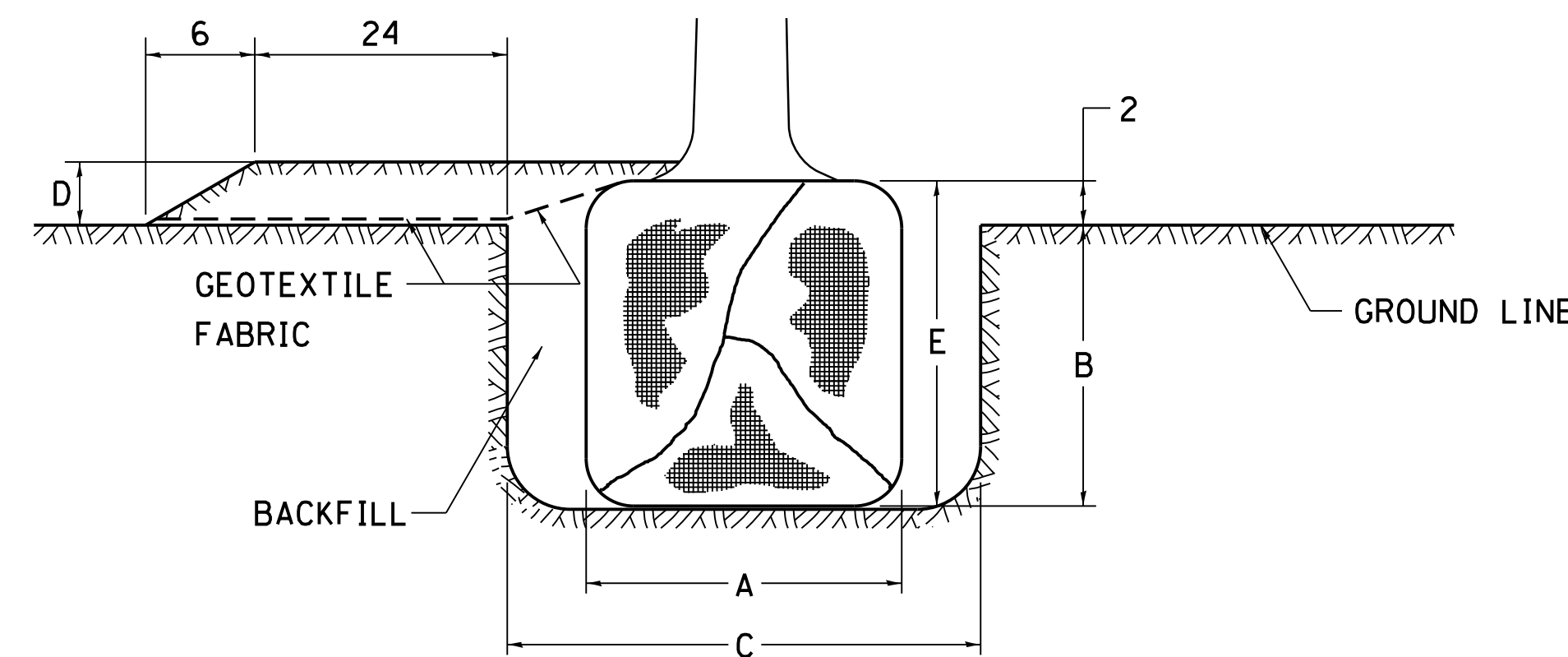


TREES SMALLER THAN 4 1/2 IN DIAMETER

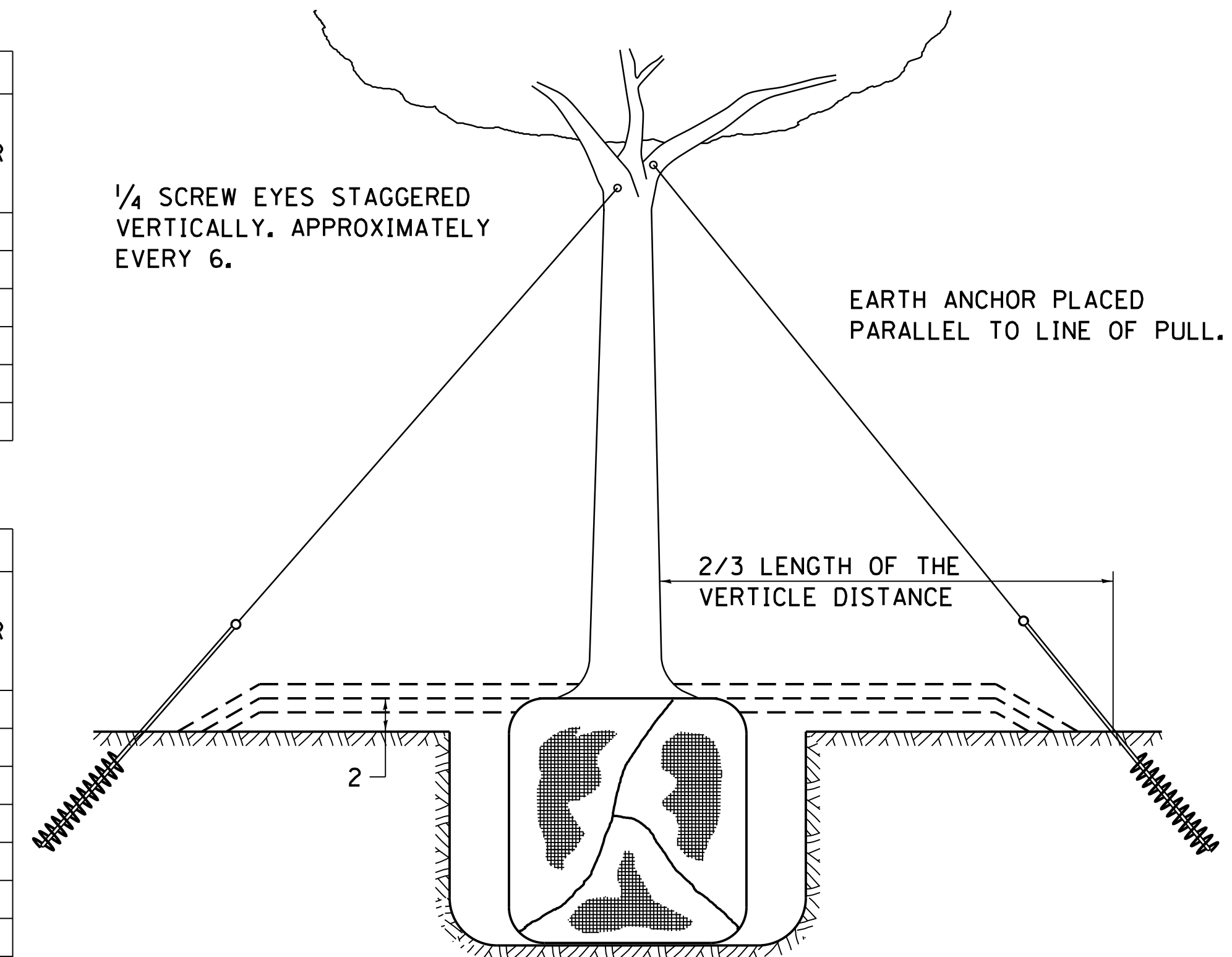


SMALL	A	B	C	D	E	F
TREE SIZE	DIAMETER OF BALL OR ROOT SYS.	DEPTH OF HOLE EXCAVATION	WIDTH OF HOLE EXCAVATION	THICKNESS OF MULCH COVER	DEPTH OF BALL OR ROOT SYS.	VOLUME OF MULCH COVER CU. YDS.
5'-6'	16	10	30	4	12	0.54
5'-6' BB	16	10	30	4	12	0.54
6'-7' BB	18	12	30	4	14	0.54
7'-8' BB	20	11	30	4	13	0.54
8'-10' BB	24	14	36	4	16	0.61
10'-12' BB	26	15	36	4	17	0.61

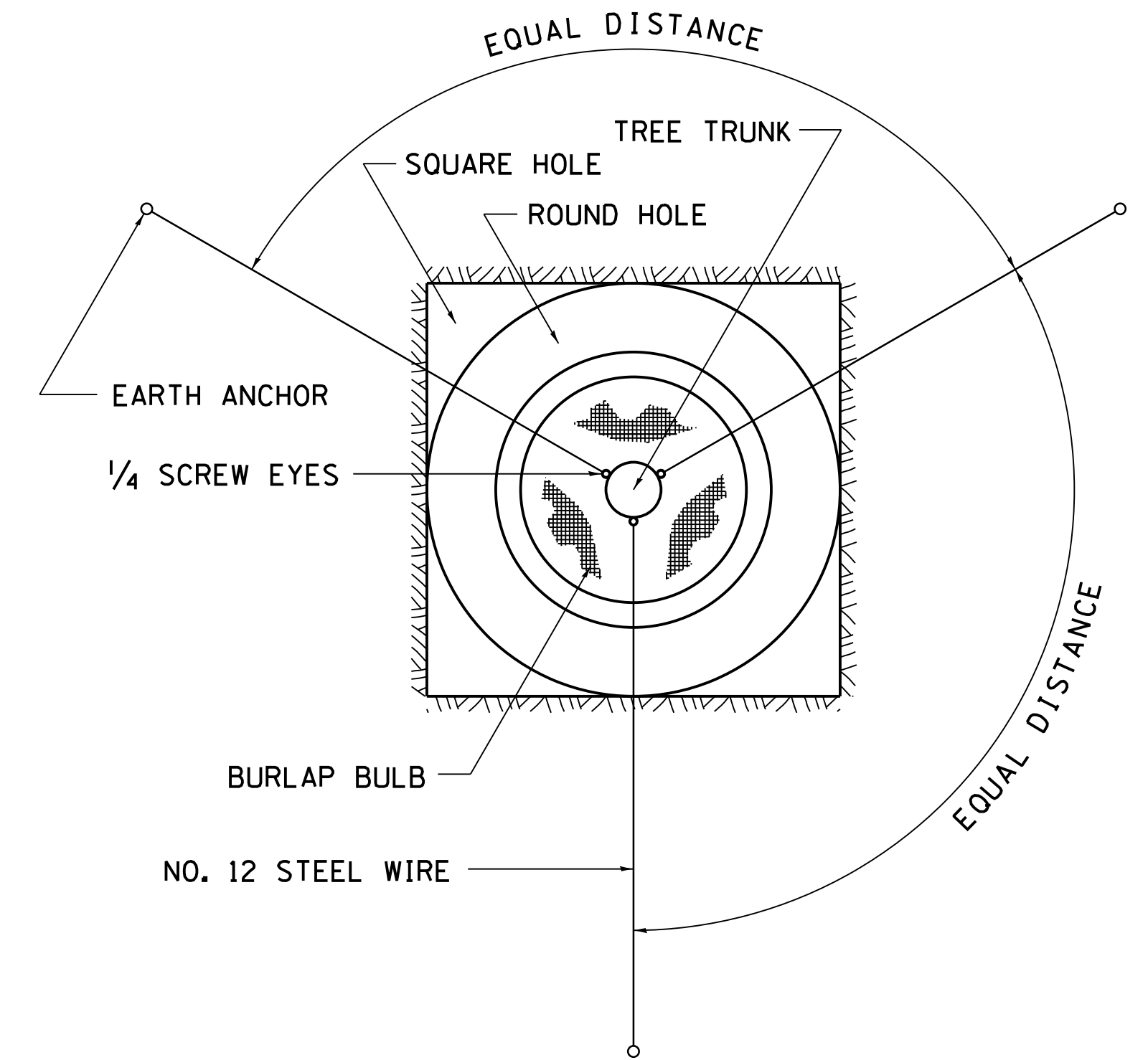
LARGE	A	B	C	D	E	F
TREE SIZE	DIAMETER OF BALL OR ROOT SYS.	DEPTH OF HOLE EXCAVATION	WIDTH OF HOLE EXCAVATION	THICKNESS OF MULCH COVER	DEPTH OF BALL OR ROOT SYS.	VOLUME OF MULCH COVER CU. YDS.
0-2	20	11	36	4	13	0.61
2-2 1/2 BB	24	14	48	4	16	0.78
2 1/2-3 BB	28	17	48	4	19	0.78
3-3 1/2 BB	32	17	60	4	19	0.96
3 1/2-4 BB	36	20	60	4	22	0.96
4-4 1/2 BB	40	22	72	4	24	1.16
4 1/2-5 BB	44	24	72	4	26	1.16
5-5 1/2 BB	48	27	84	4	29	1.38



PLANT HARDINESS ZONE MAP  
U.S. DEPARTMENT OF AGRICULTURE  
AGRICULTURAL RESEARCH SERVICE  
PUBLICATION NO. 814



TREES OVER 4 1/2 IN DIAMETER

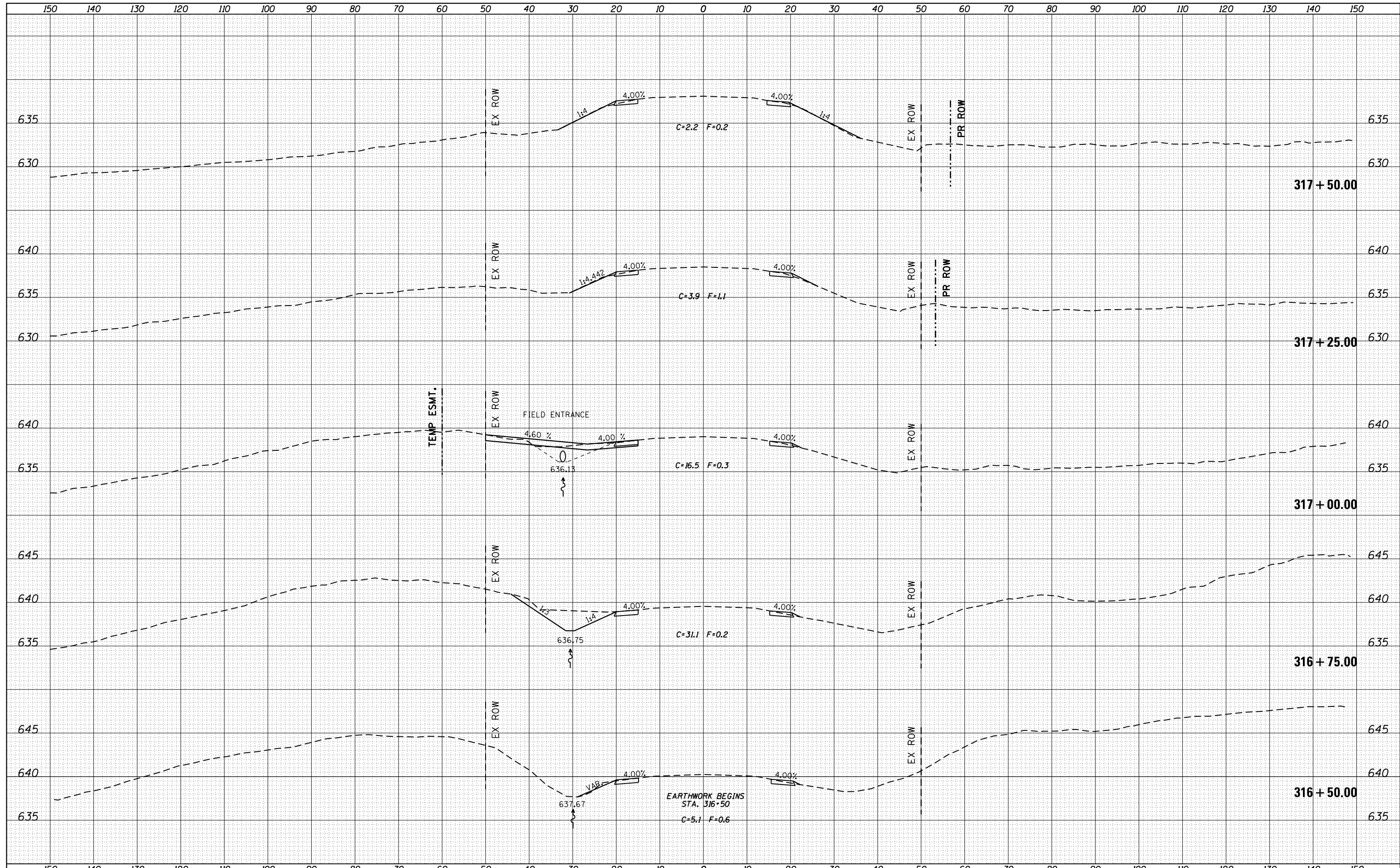


ALL DIMENSIONS ARE IN INCHES  
UNLESS OTHERWISE NOTED.

FILE NAME =	USER NAME = cushmenbw	DESIGNED -	REVISED - 10-18-11	<b>STATE OF ILLINOIS DEPARTMENT OF TRANSPORTATION</b>	<b>REGION 2 / DISTRICT 2 STANDARD</b>	F.A.S. RTE.	SECTION	COUNTY	TOTAL SHEETS	SHEET NO.
ca:\pwork\pwork\cushmenbw\d0169166\0208809-shr-deta1.s.dgn	DRAWN -	REVISED -	226			3T & 3BR-1	HENRY	210	109	
PLOT SCALE = 20.0000' / in.	CHECKED -	REVISED -	CONTRACT NO. 64F25							
PLOT DATE = Fri Oct 19 13:18:02 2012	DATE -	REVISED -	FED. ROAD DIST. NO. ILLINOIS FED. AID PROJECT							

DATE	
BY	
FINAL SURVEY	
PLOTTED	
NOTE BOOK	
AREAS CHECKED	
NO.	

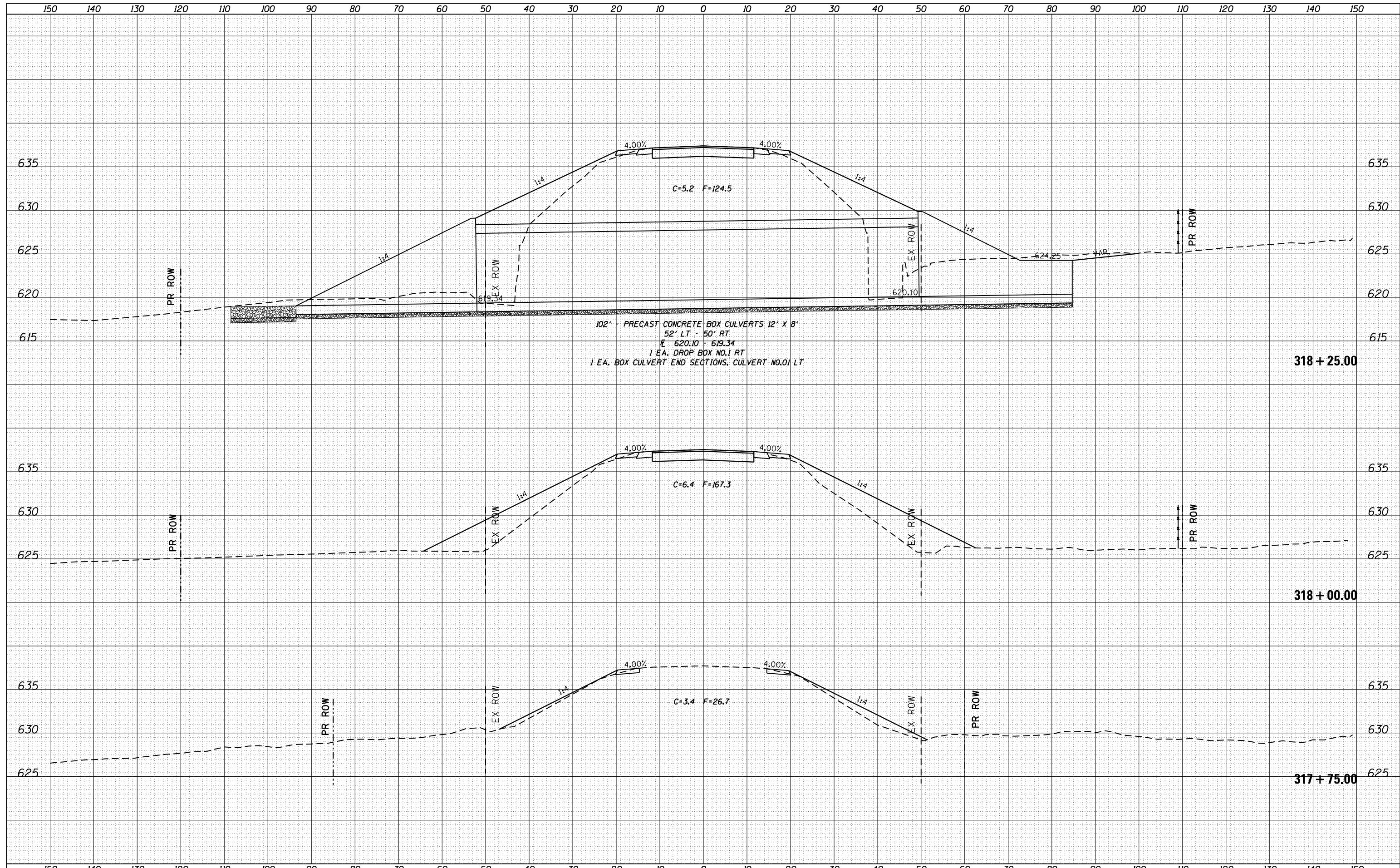
DATE	
BY	
ORIGINAL SURVEY	
PLOTTED	
NOTE BOOK	
AREAS CHECKED	
NO.	



FILE NAME =	USER NAME = cushmanbw	DESIGNED -	REVISÉ -	<b>STATE OF ILLINOIS</b> <b>DEPARTMENT OF TRANSPORTATION</b>	<b>US 6 X-SECTIONS</b>	F.A.S. RTE.	SECTION	COUNTY	TOTAL SHEETS	SHEET NO.
es:\pw\work\p\dot\cushmanbw\d0169166\0208809-sh1-xssh.dgn	DRAWN -	REVISÉ -	226			3T & 3BR-1	HENRY	210	110	
Default	PLOT SCALE = 20.0000' / in.	CHECKED -	REVISÉ -			CONTRACT NO. 64F25				
	PLOT DATE = Fri Oct 19 11:26:01 2012	DATE -	REVISÉ -			ILLINOIS FED. AID PROJECT				
SCALE:						SHEET	OF	SHEETS	STA. 316+75.00	TO STA. 317+50.00

DATE	
BY	
SURVEYED	
PLOTTED	
TEMPLATE	
AREAS	
CHECKED	
NO.	

DATE	
BY	
SURVEYED	
PLOTTED	
TEMPLATE	
AREAS	
CHECKED	
NO.	



102" - PRECAST CONCRETE BOX CULVERTS 12' X 8'  
 52' LT - 50' RT  
 E 620.10 - 619.34  
 1 EA. DROP BOX NO.1 RT  
 1 EA. BOX CULVERT END SECTIONS, CULVERT NO.01 LT

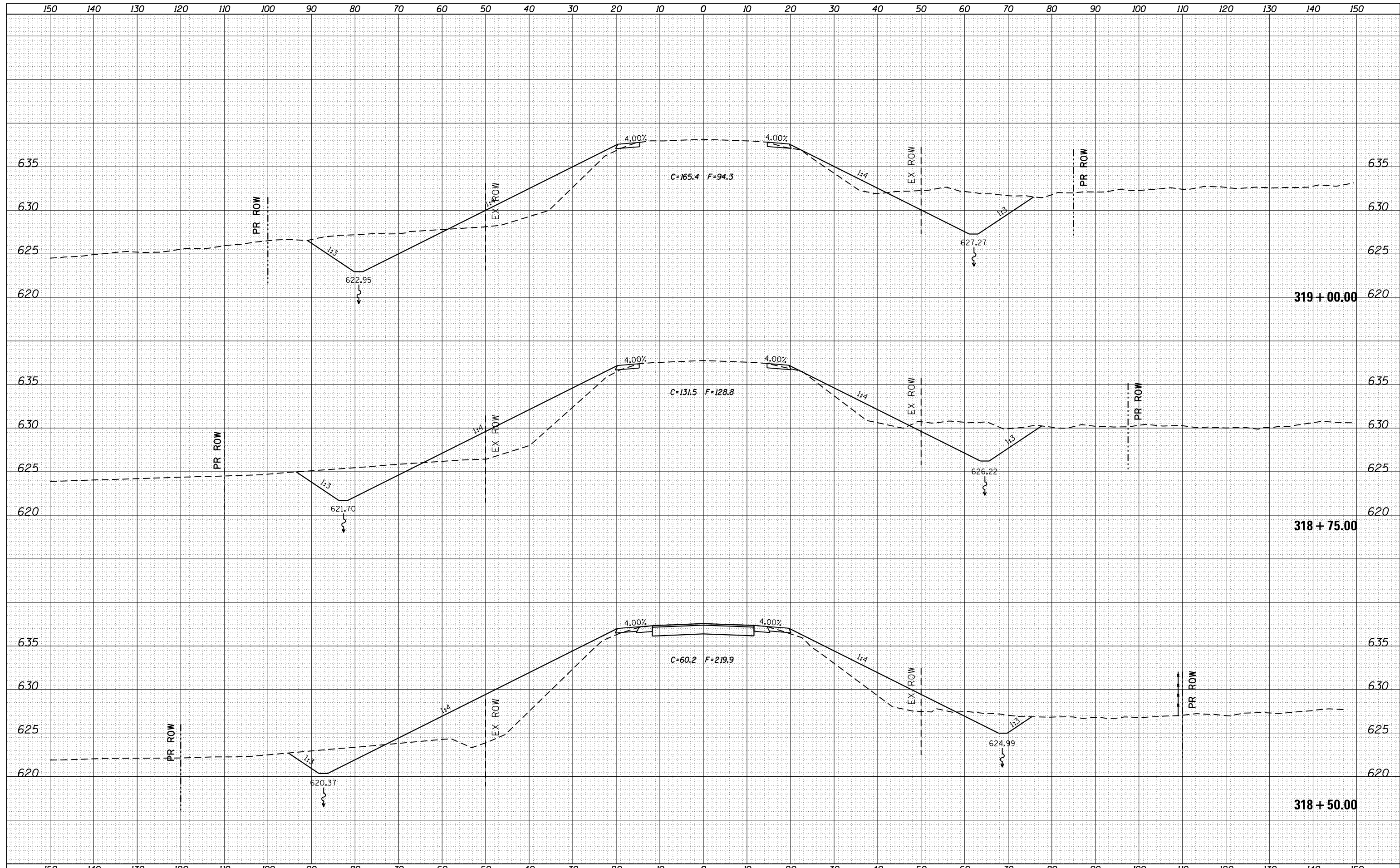
C=6.4 F=167.3

C=3.4 F=26.7

FILE NAME =	USER NAME = cushmanbw	DESIGNED -	REVISED -	<b>STATE OF ILLINOIS</b> <b>DEPARTMENT OF TRANSPORTATION</b>	<b>US 6 X-SECTIONS</b>	F.A.S. RTE.	SECTION	COUNTY	TOTAL SHEETS	SHEET NO.
es:\pw_work\pwt\dot\cushmanbw\d0169166\0208809-sh-t-xssh.t.dgn	DRAWN -	REVISED -	226			3T & 3BR-1	HENRY	210	111	
PLOT SCALE = 20.0000' / in.	CHECKED -	REVISED -	CONTRACT NO. 64F25							
Default	PLOT DATE = Fri Oct 19 11:26:02 2012	DATE -	REVISED -			SCALE:	SHEET OF SHEETS	STA. 317+75.00 TO STA. 318+25.00	ILLINOIS FED. AID PROJECT	

DATE	
BY	
FINAL SURVEY	SURVEYED
NOTE BOOK	PLOTTED
NO.	TEMPLATE
	AREAS
	CHECKED

DATE	
BY	
ORIGINAL SURVEY	SURVEYED
NOTE BOOK	PLOTTED
NO.	TEMPLATE
	AREAS
	CHECKED

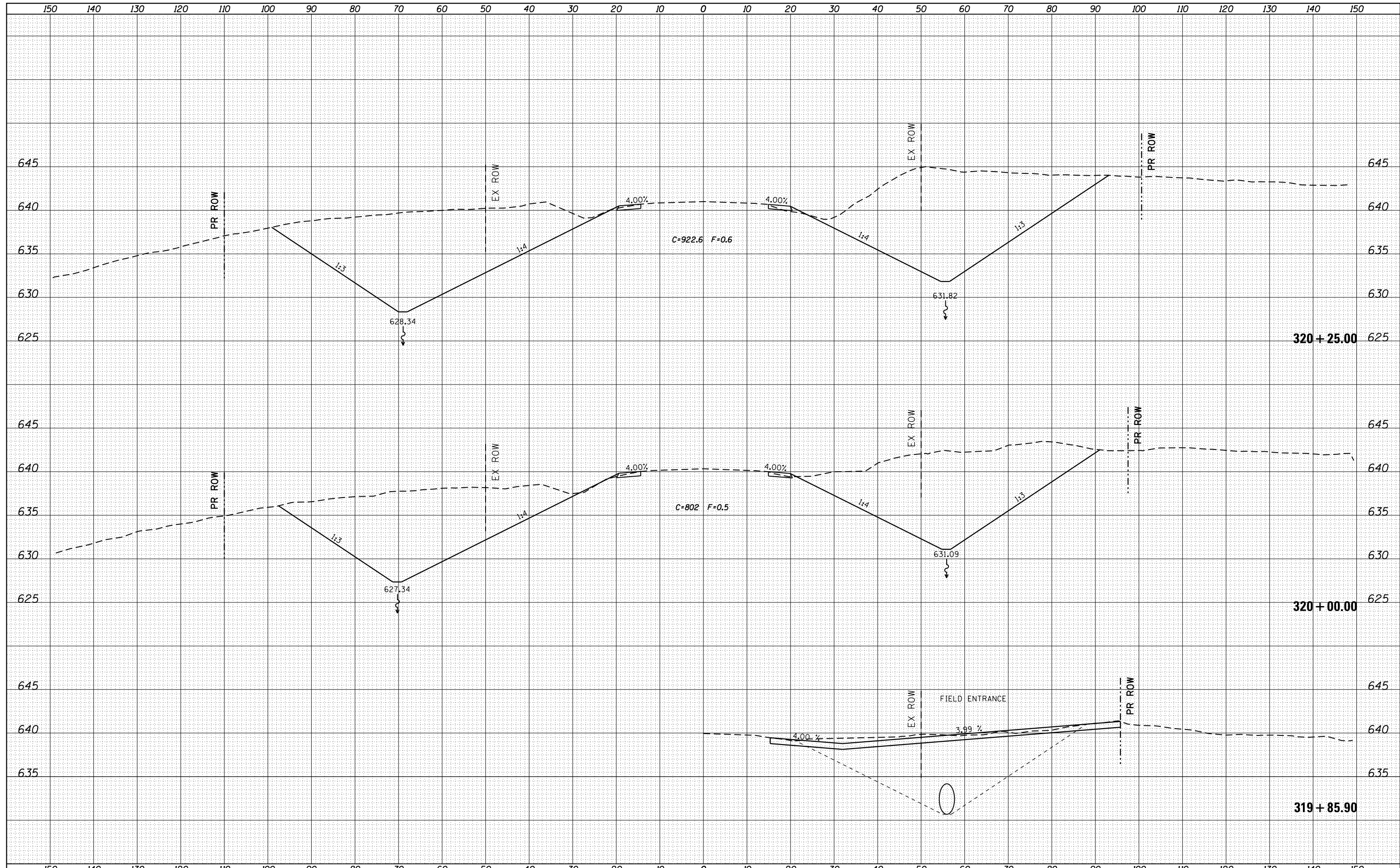


FILE NAME =	USER NAME = cushmenbw	DESIGNED -	REVISED -	<b>STATE OF ILLINOIS</b> <b>DEPARTMENT OF TRANSPORTATION</b>	<b>US 6 X-SECTIONS</b>	F.A.S. RTE.	SECTION	COUNTY	TOTAL SHEETS	SHEET NO.
es:\pw_work\pwt\dot\cushmenbw\d0169166\0208809-sh1-xssh.dgn	DRAWN -	REVISED -	226			3T & 3BR-1	HENRY	210	112	
PLOT SCALE = 20.0000' / in.	CHECKED -	REVISED -	CONTRACT NO. 64F25							
Default	PLOT DATE = Fri Oct 19 11:26:04 2012	DATE -	REVISED -			SCALE:	SHEET OF SHEETS	STA. 318+50.00 TO STA. 319+00.00	ILLINOIS FED. AID PROJECT	



DATE	
BY	
SURVEYED	
PLOTTED	
TEMPLATE	
AREAS	
CHECKED	
FINAL SURVEY	
NOTE BOOK	
NO.	

DATE	
BY	
SURVEYED	
PLOTTED	
TEMPLATE	
AREAS	
CHECKED	
ORIGINAL SURVEY	
NOTE BOOK	
NO.	



FILE NAME =	USER NAME = cushmanbw	DESIGNED -	REVISED -	<b>STATE OF ILLINOIS</b> <b>DEPARTMENT OF TRANSPORTATION</b>	<b>US 6 X-SECTIONS</b>	F.A.S. RTE.	SECTION	COUNTY	TOTAL SHEETS	SHEET NO.
es:\pw_work\pwidot\cushmanbw\d0169166\0208809-sh-t-xssh.t.dgn	DRAWN -	REVISED -	226			3T & 3BR-1	HENRY	210	114	
Default	PLOT SCALE = 20.0000' / in.	CHECKED -	REVISED -			CONTRACT NO. 64F25				
	PLOT DATE = Fri Oct 19 11:26:06 2012	DATE -	REVISED -			ILLINOIS FED. AID PROJECT				
SCALE:						SHEET	OF	SHEETS	STA. 319+85.90	TO STA. 320+25.00



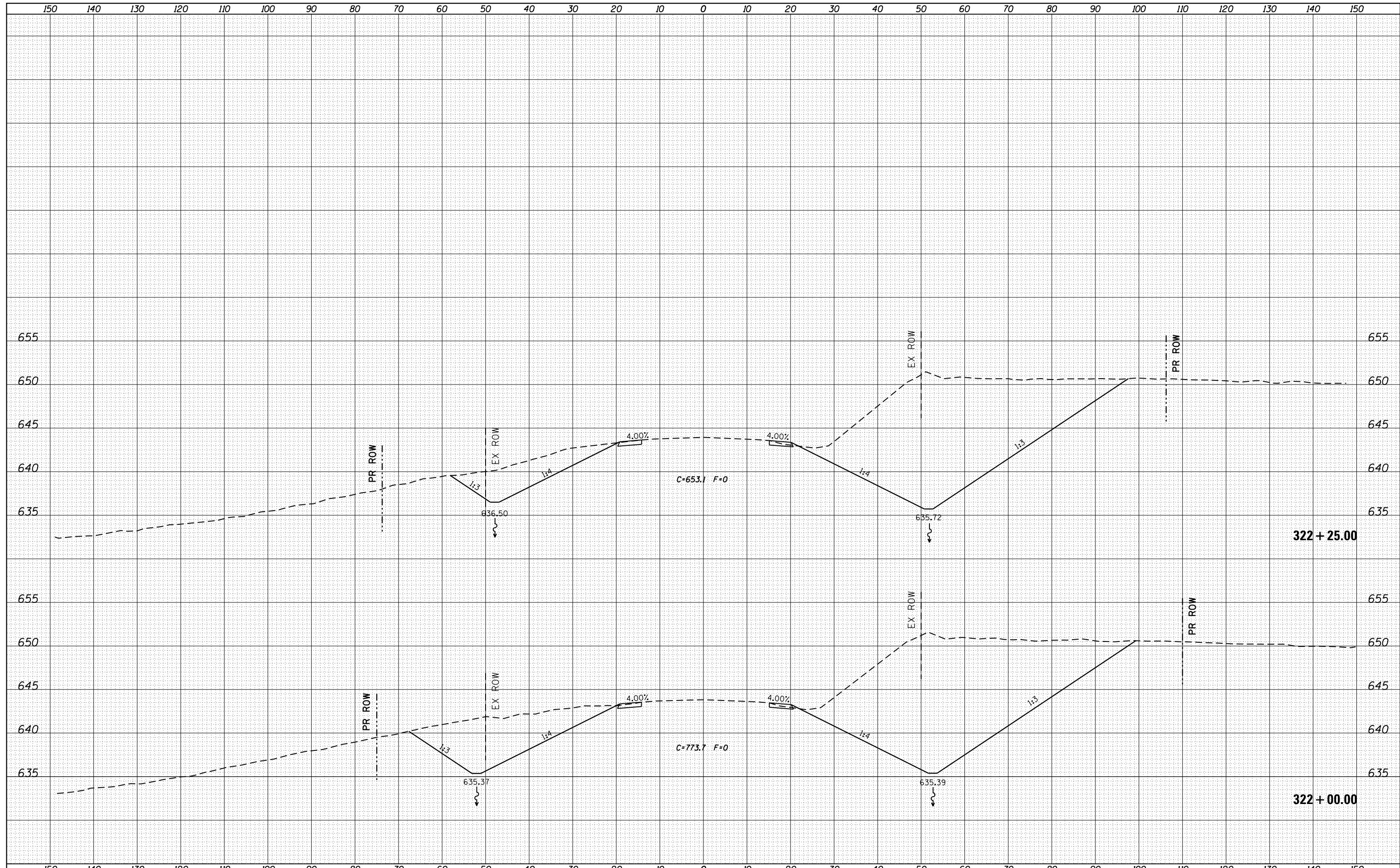






DATE	
BY	
SURVEYED	
PLOTTED	
TEMPLATE	
AREAS	
CHECKED	
FINAL SURVEY	
NOTE BOOK	
NO.	

DATE	
BY	
SURVEYED	
PLOTTED	
TEMPLATE	
AREAS	
CHECKED	
ORIGINAL SURVEY	
NOTE BOOK	
NO.	



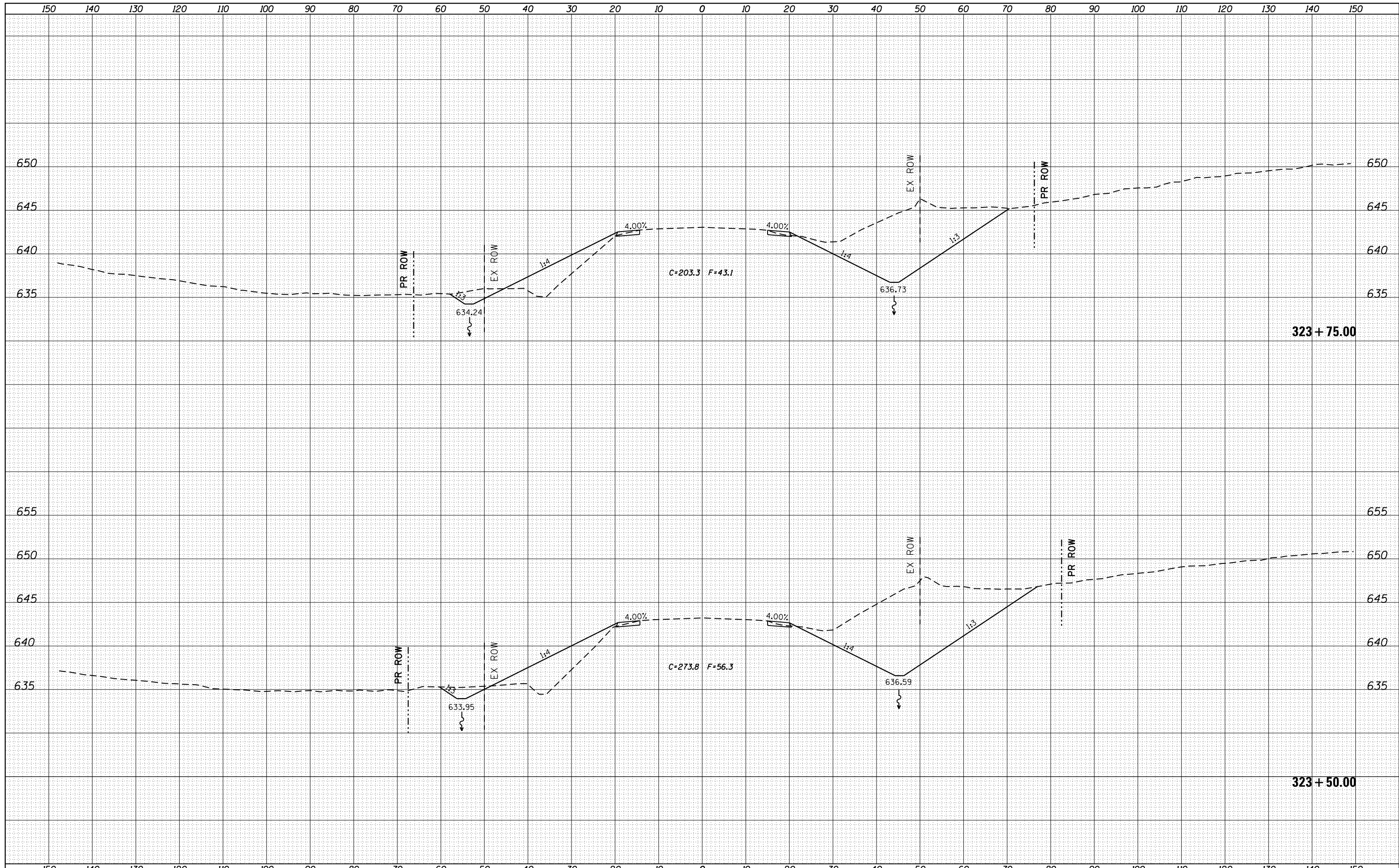
FILE NAME =	USER NAME = cushmenbw	DESIGNED -	REVISED -	<b>STATE OF ILLINOIS</b> <b>DEPARTMENT OF TRANSPORTATION</b>	<b>US 6 X-SECTIONS</b>	F.A.S. RTE.	SECTION	COUNTY	TOTAL SHEETS	SHEET NO.	
Default	es:\pw_work\pwt\dot\cushmenbw\d0169166\0208809-sh1-xssh.tdgn	DRAWN -	REVISED -			226	3T & 3BR-1	HENRY	210	118	
	PLOT SCALE = 20.0000' / in.	CHECKED -	REVISED -			CONTRACT NO. 64F25					
	PLOT DATE = Fri Oct 19 11:26:11 2012	DATE -	REVISED -			ILLINOIS FED. AID PROJECT					
				SCALE:		SHEET OF SHEETS		STA. 322+00.00 TO STA. 322+25.00			





DATE	
BY	
SURVEYED	
PLOTTED	
TEMPLATE	
AREAS	
CHECKED	
FINAL SURVEY	
NOTE BOOK	
NO.	

DATE	
BY	
SURVEYED	
PLOTTED	
TEMPLATE	
AREAS	
CHECKED	
ORIGINAL SURVEY	
NOTE BOOK	
NO.	



FILE NAME =  
 c:\pw\_work\pwidot\cushmanbw\d0169166\0208809-sh1-xssh.tdgn  
 Default

USER NAME = cushmanbw  
 DESIGNED -  
 DRAWN -  
 CHECKED -  
 DATE -

REVISED -  
 REVISED -  
 REVISED -  
 REVISED -

**STATE OF ILLINOIS  
 DEPARTMENT OF TRANSPORTATION**

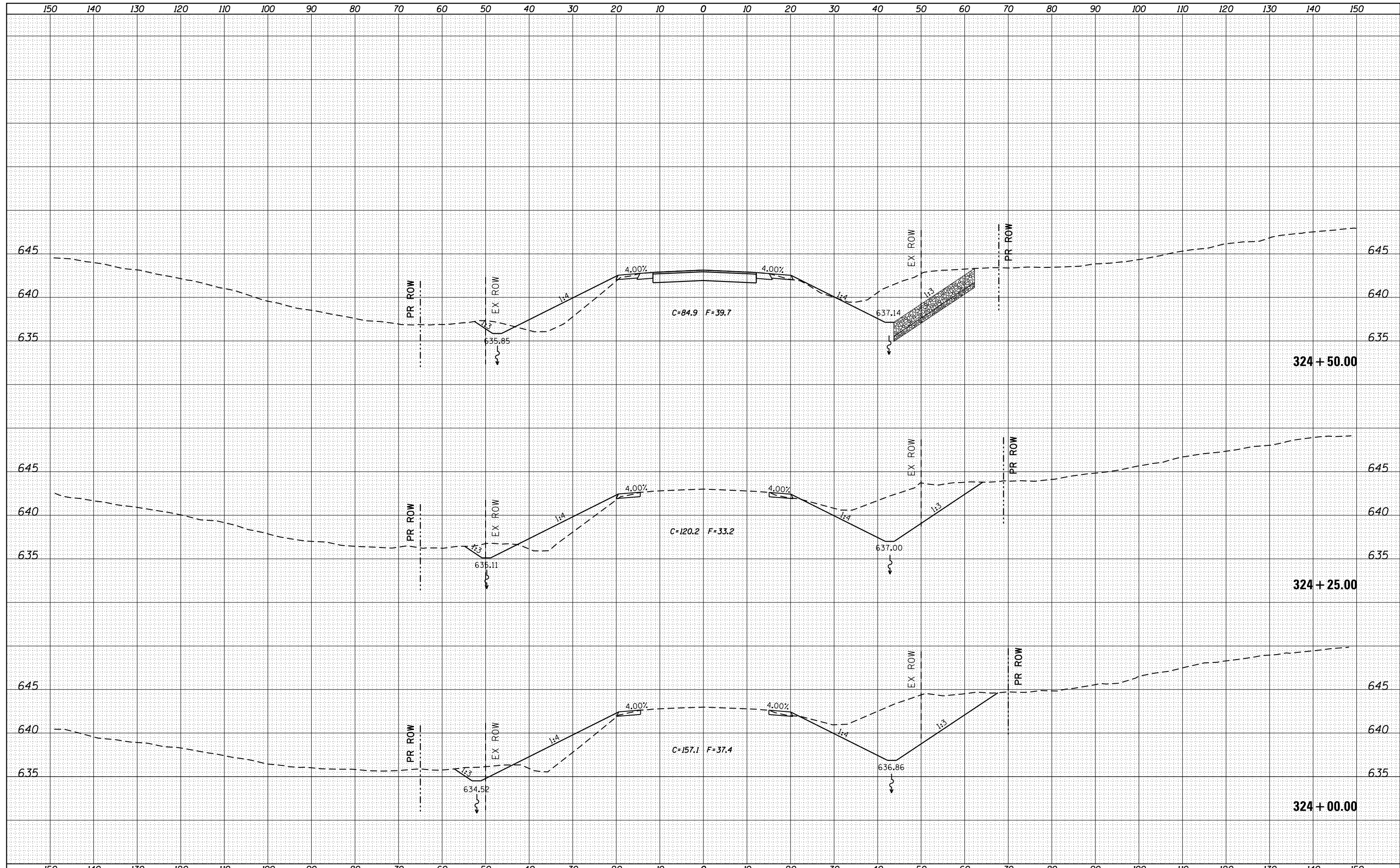
**US 6 X-SECTIONS**

SCALE: SHEET OF SHEETS STA. 323+50.00 TO STA. 323+75.00

F.A.S. RTE.	SECTION	COUNTY	TOTAL SHEETS	SHEET NO.
226	3T & 3BR-1	HENRY	210	121
CONTRACT NO. 64F25			ILLINOIS FED. AID PROJECT	

DATE	
BY	
FINAL SURVEY	
SURVEY PLOTTED	
NOTE BOOK	
AREAS CHECKED	
NO.	

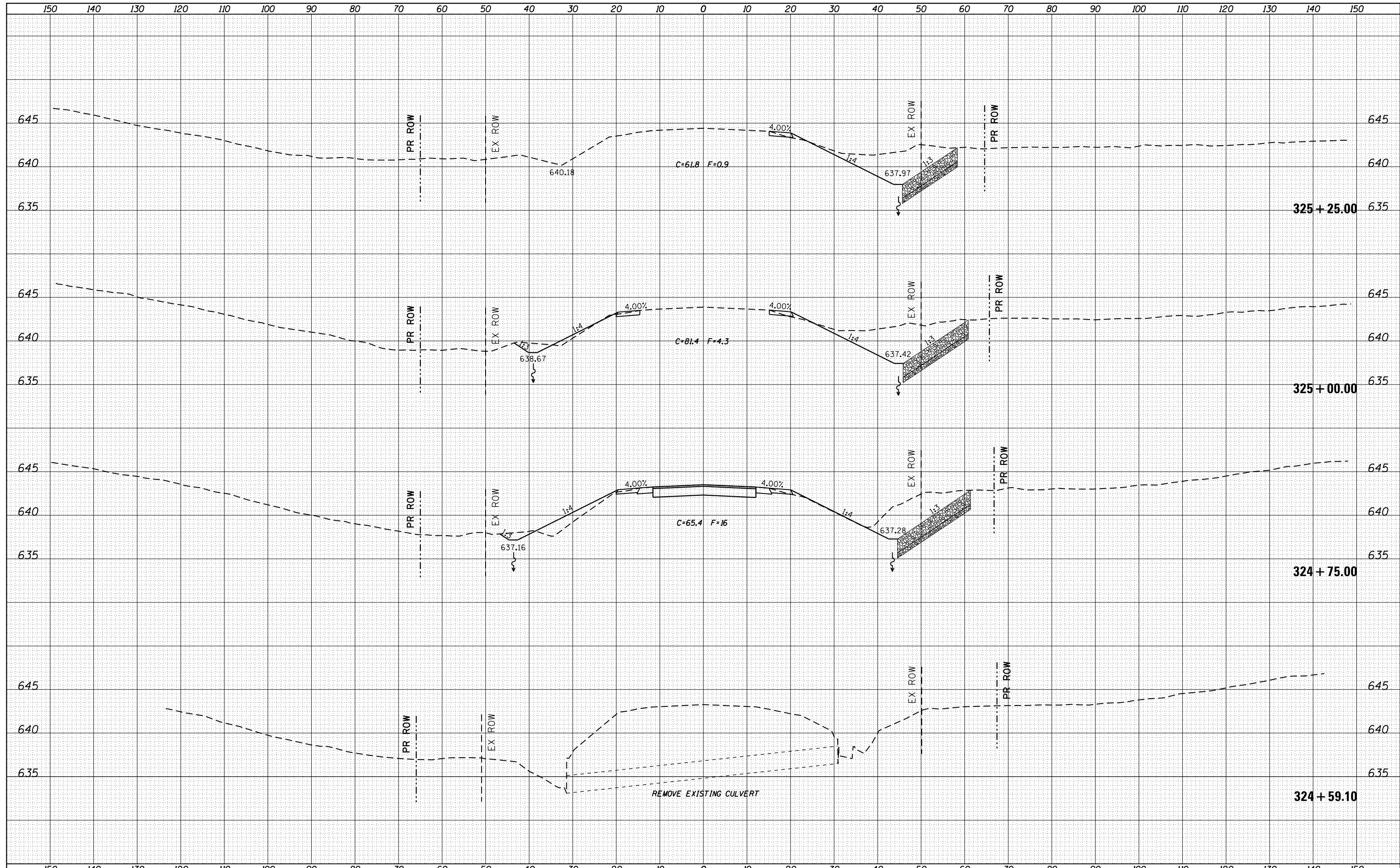
DATE	
BY	
ORIGINAL SURVEY	
SURVEY PLOTTED	
NOTE BOOK	
AREAS CHECKED	
NO.	



FILE NAME =	USER NAME = cushmenbw	DESIGNED -	REVISED -	<b>STATE OF ILLINOIS</b> <b>DEPARTMENT OF TRANSPORTATION</b>	<b>US 6 X-SECTIONS</b>	F.A.S. RTE.	SECTION	COUNTY	TOTAL SHEETS	SHEET NO.	
es:\pw_work\pwt\dot\cushmenbw\d0169166\0208809-sh1-xssh.tdgn	DRAWN -	REVISED -	226			3T & 3BR-1	HENRY	210	122		
Default	PLOT SCALE = 20.0000' / in.	CHECKED -	REVISED -			CONTRACT NO. 64F25					
	PLOT DATE = Fri Oct 19 11:26:16 2012	DATE -	REVISED -			ILLINOIS FED. AID PROJECT					
SCALE:						SHEET	OF	SHEETS	STA. 324+00.00 TO STA. 324+50.00		

DATE	
BY	
FINAL SURVEY	SURVEYED
NOTE BOOK	PLOTTED
NO.	TEMPLATE
	AREAS
	CHECKED

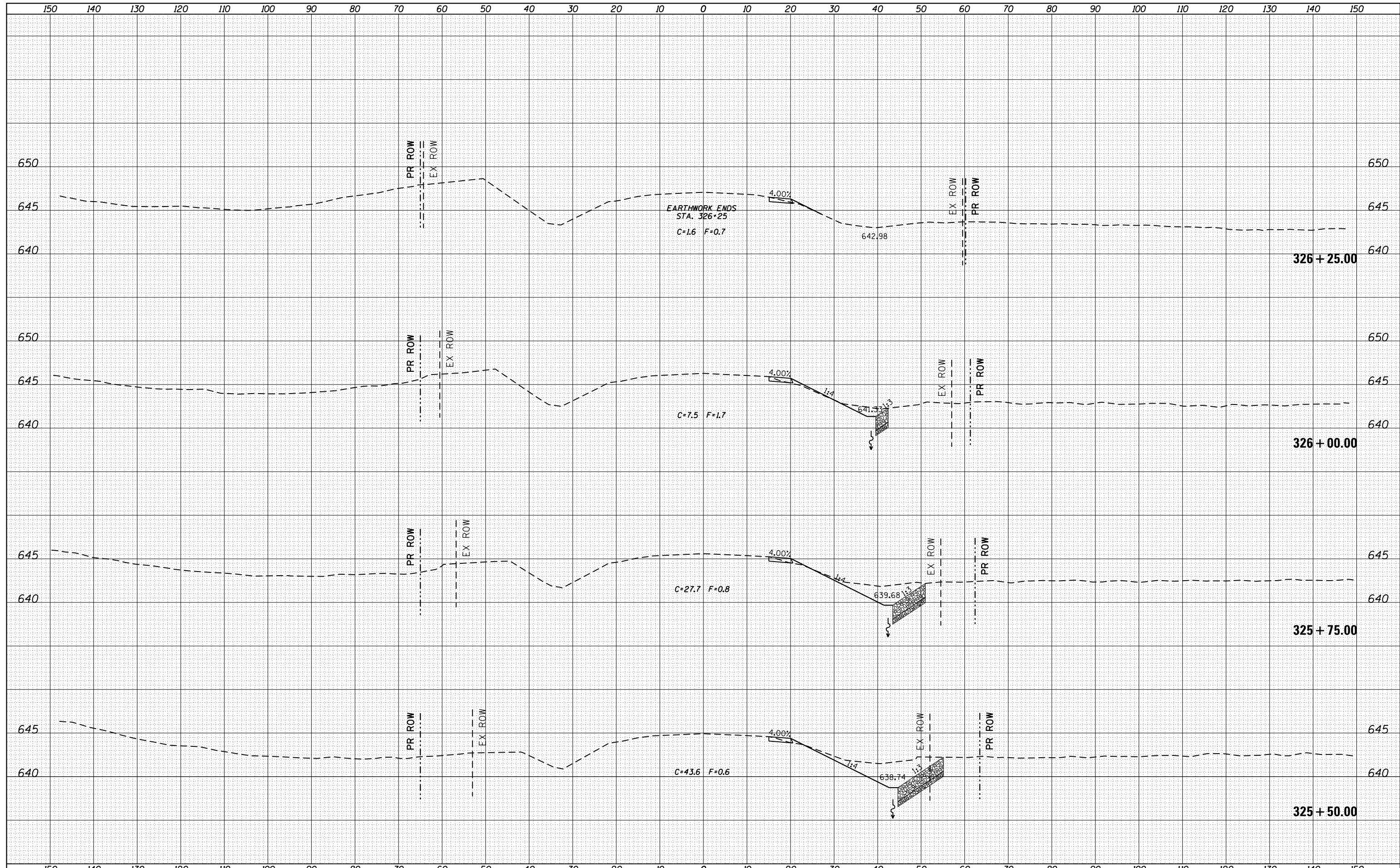
DATE	
BY	
ORIGINAL SURVEY	SURVEYED
NOTE BOOK	PLOTTED
NO.	TEMPLATE
	AREAS
	CHECKED



FILE NAME =	USER NAME = cushmenbw	DESIGNED -	REVISED -	<b>STATE OF ILLINOIS</b> <b>DEPARTMENT OF TRANSPORTATION</b>	<b>US 6 X-SECTIONS</b> SCALE: SHEET OF SHEETS STA. 324+59.10 TO STA. 325+25.00	F.A.S. RTE. 226	SECTION 3T & 3BR-1	COUNTY HENRY	TOTAL SHEETS 210	SHEET NO. 123		
Default	PLOT SCALE = 20.0000' / in.	CHECKED -	REVISED -			CONTRACT NO. 64F25		ILLINOIS FED. AID PROJECT				
	PLOT DATE = Fri Oct 19 11:26:18 2012	DATE -	REVISED -									

DATE	
BY	
SURVEYED	
PLOTTED	
TEMPLATE	
NOTE BOOK	
AREAS CHECKED	
NO.	

DATE	
BY	
SURVEYED	
PLOTTED	
TEMPLATE	
NOTE BOOK	
AREAS CHECKED	
NO.	



FILE NAME =	USER NAME = cushmenbw	DESIGNED -	REVISED -	<b>STATE OF ILLINOIS DEPARTMENT OF TRANSPORTATION</b>	<b>US 6 X-SECTIONS</b>	F.A.S. RTE.	SECTION	COUNTY	TOTAL SHEETS	SHEET NO.
es:\pw\work\p\dot\cushmenbw\d0169166\0208809-sh-t-xssh.tdgn	DRAWN -	REVISED -	226			3T & 3BR-1	HENRY	210	124	
Default	PLOT SCALE = 20.0000' / in.	CHECKED -	REVISED -			CONTRACT NO. 64F25				
	PLOT DATE = Fri Oct 19 11:26:19 2012	DATE -	REVISED -			ILLINOIS FED. AID PROJECT				

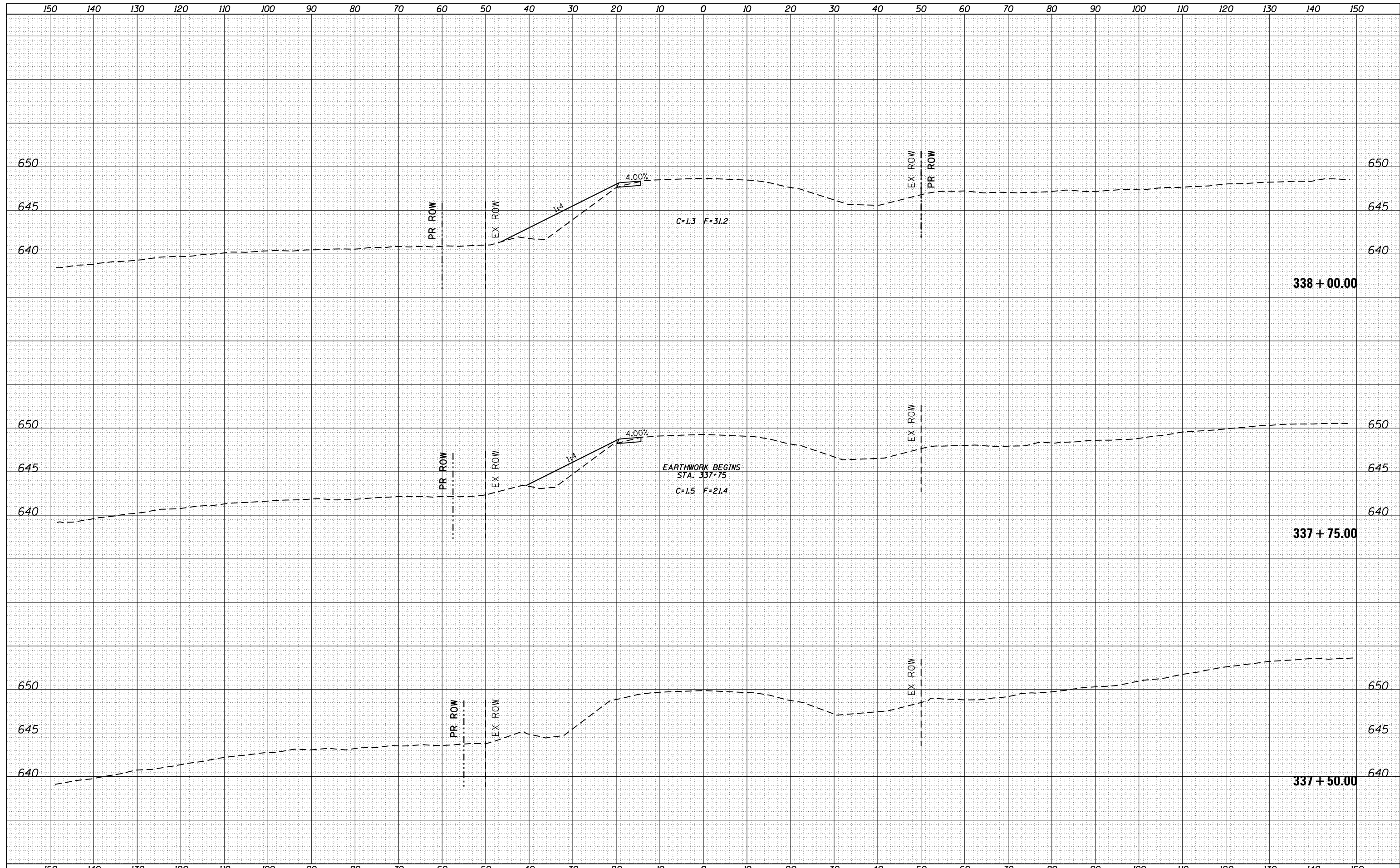






DATE	
BY	
FINAL SURVEY	SURVEYED
NOTE BOOK	PLOTTED
NO.	TEMPLATE
	AREAS CHECKED

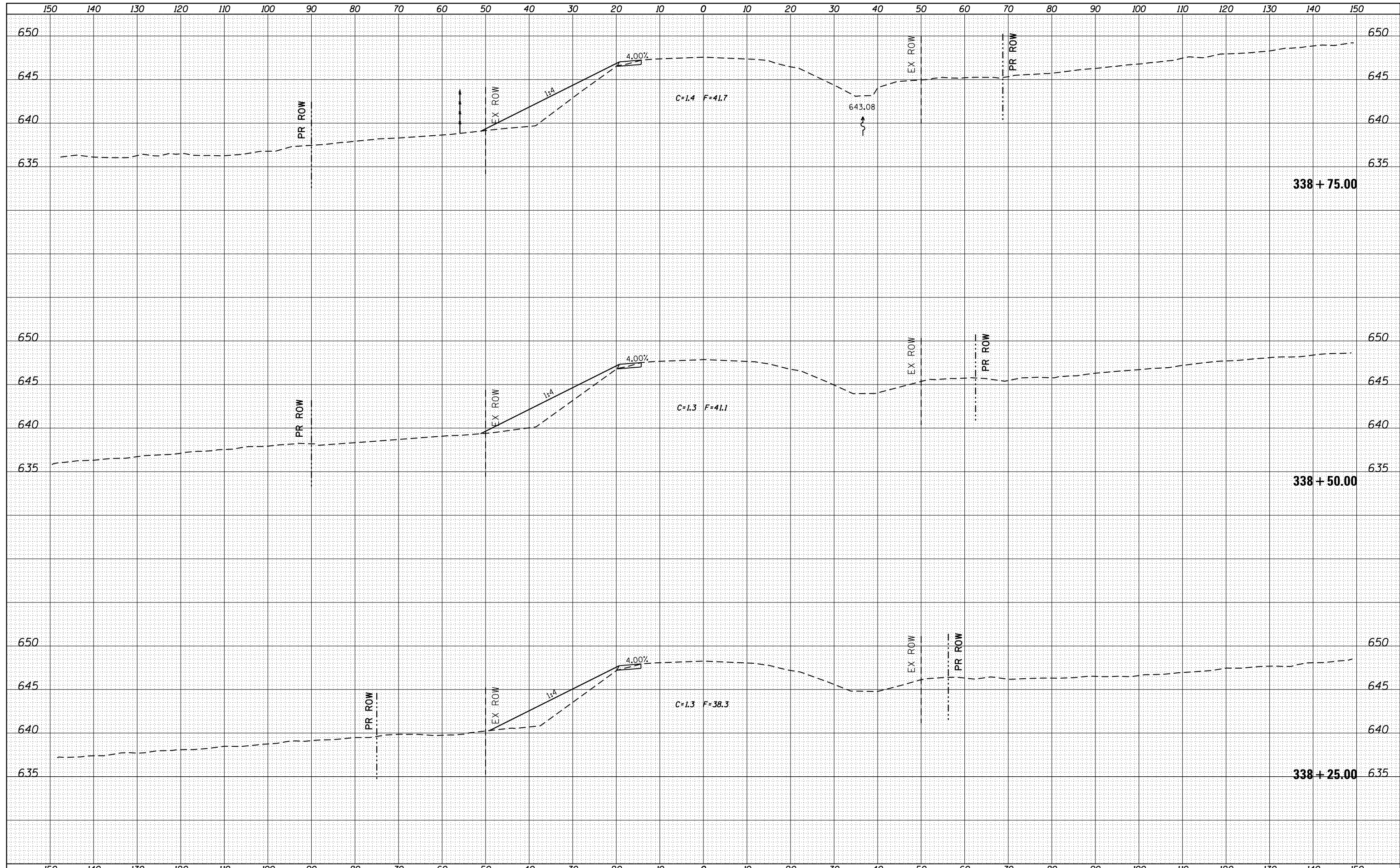
DATE	
BY	
ORIGINAL SURVEY	SURVEYED
NOTE BOOK	PLOTTED
NO.	TEMPLATE
	AREAS CHECKED



FILE NAME =	USER NAME = cushmanbw	DESIGNED -	REVISED -	<b>STATE OF ILLINOIS</b> <b>DEPARTMENT OF TRANSPORTATION</b>	<b>US 6 X-SECTIONS</b>	F.A.S. RTE.	SECTION	COUNTY	TOTAL SHEETS	SHEET NO.
c:\pw_work\p1dot\cushmanbw\d0169166\0208809-sh1-xssh.tdgn	DRAWN -	REVISED -	226			3T & 3BR-1	HENRY	210	127	
PLOT SCALE = 20.0000' / in.	CHECKED -	REVISED -	CONTRACT NO. 64F25							
PLOT DATE = Fri Oct 19 11:26:23 2012	DATE -	REVISED -	ILLINOIS FED. AID PROJECT							
SCALE:						SHEET	OF	SHEETS	STA. 337+50.00	TO STA. 338+00.00

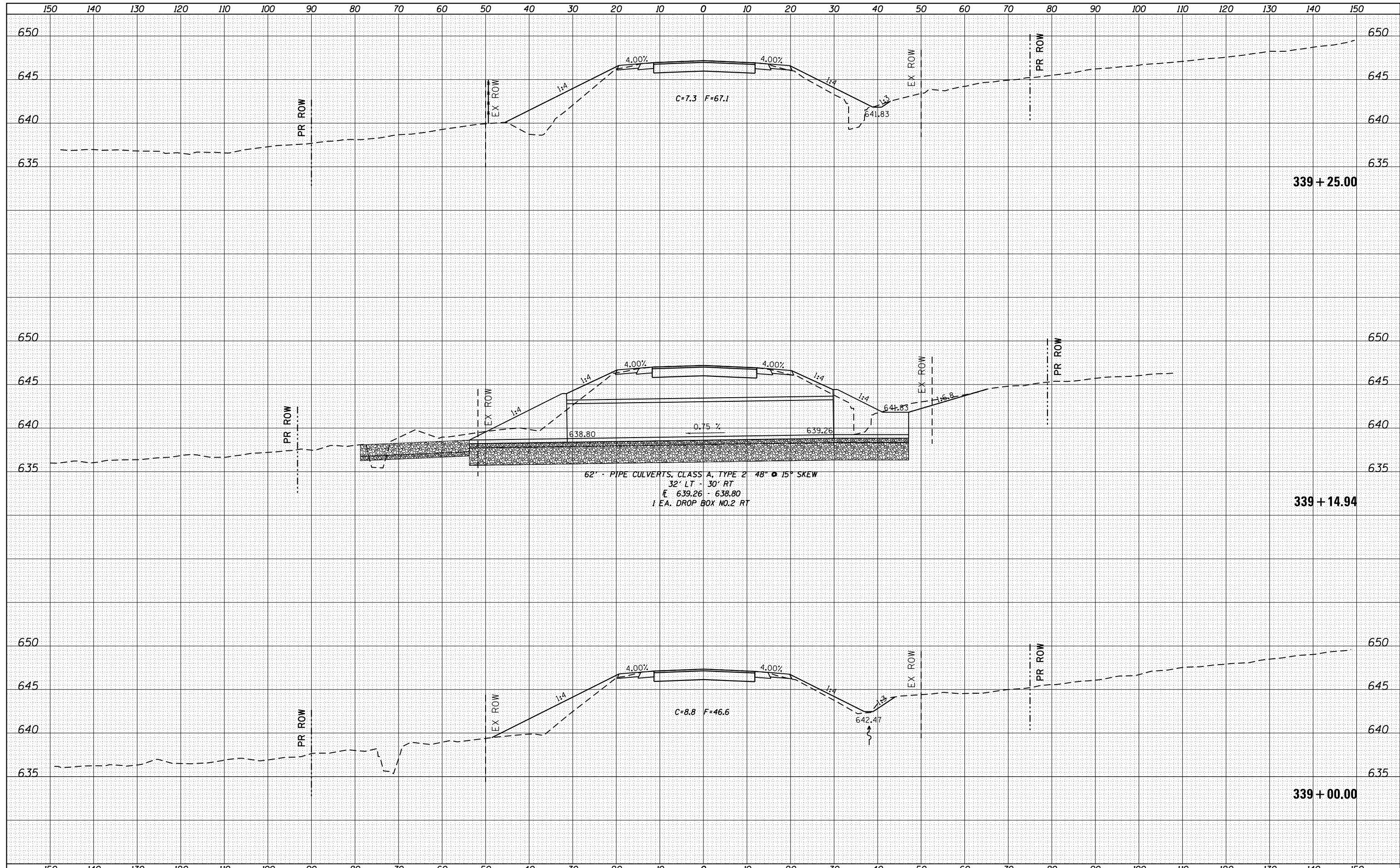
DATE	
BY	
FINAL SURVEY	SURVEYED
NOTE BOOK	PLOTTED
NO.	TEMPLATE
	AREAS CHECKED

DATE	
BY	
ORIGINAL SURVEY	SURVEYED
NOTE BOOK	PLOTTED
NO.	TEMPLATE
	AREAS CHECKED



DATE	
BY	
SURVEYED	
PLOTTED	
TEMPLATE	
AREAS	
CHECKED	
NO.	

DATE	
BY	
SURVEYED	
PLOTTED	
TEMPLATE	
AREAS	
CHECKED	
NO.	



FILE NAME =  
 c:\pwork\pwork\cushmenbw\d0169166\0208809-sh1-xssh.dgn

USER NAME = cushmenbw  
 DESIGNED -  
 DRAWN -  
 CHECKED -  
 DATE -

DESIGNED -  
 DRAWN -  
 CHECKED -  
 DATE -

REVISED -  
 REVISED -  
 REVISED -  
 REVISED -

STATE OF ILLINOIS  
 DEPARTMENT OF TRANSPORTATION

US 6 X-SECTIONS

SCALE: SHEET OF SHEETS STA. 339+00.00 TO STA. 339+25.00

F.A.S. RTE.	SECTION	COUNTY	TOTAL SHEETS	SHEET NO.
226	3T & 3BR-1	HENRY	210	129
				CONTRACT NO. 64F25
ILLINOIS FED. AID PROJECT				





DATE	
BY	
SURVEYED	
PLOTTED	
TEMPLATE	
AREAS	
CHECKED	
FINAL SURVEY	
NOTE BOOK	
NO.	

DATE	
BY	
SURVEYED	
PLOTTED	
TEMPLATE	
AREAS	
CHECKED	
ORIGINAL SURVEY	
NOTE BOOK	
NO.	



FILE NAME =	USER NAME = cushmenbw	DESIGNED -	REVISED -	<b>STATE OF ILLINOIS</b> <b>DEPARTMENT OF TRANSPORTATION</b>	<b>US 6 X-SECTIONS</b>	F.A.S. RTE.	SECTION	COUNTY	TOTAL SHEETS	SHEET NO.
es:\pw_work\pwidot\cushmenbw\d0169166\0208809-sh1-xssh.tdgn	DRAWN -	REVISED -	226			3T & 3BR-1	HENRY	210	132	
Default	PLOT SCALE = 20.0000' / in.	CHECKED -	REVISED -			CONTRACT NO. 64F25				
	PLOT DATE = Fri Oct 19 11:26:56 2012	DATE -	REVISED -			ILLINOIS FED. AID PROJECT				

SCALE: SHEET OF SHEETS STA. 371+00.00 TO STA. 371+25.00

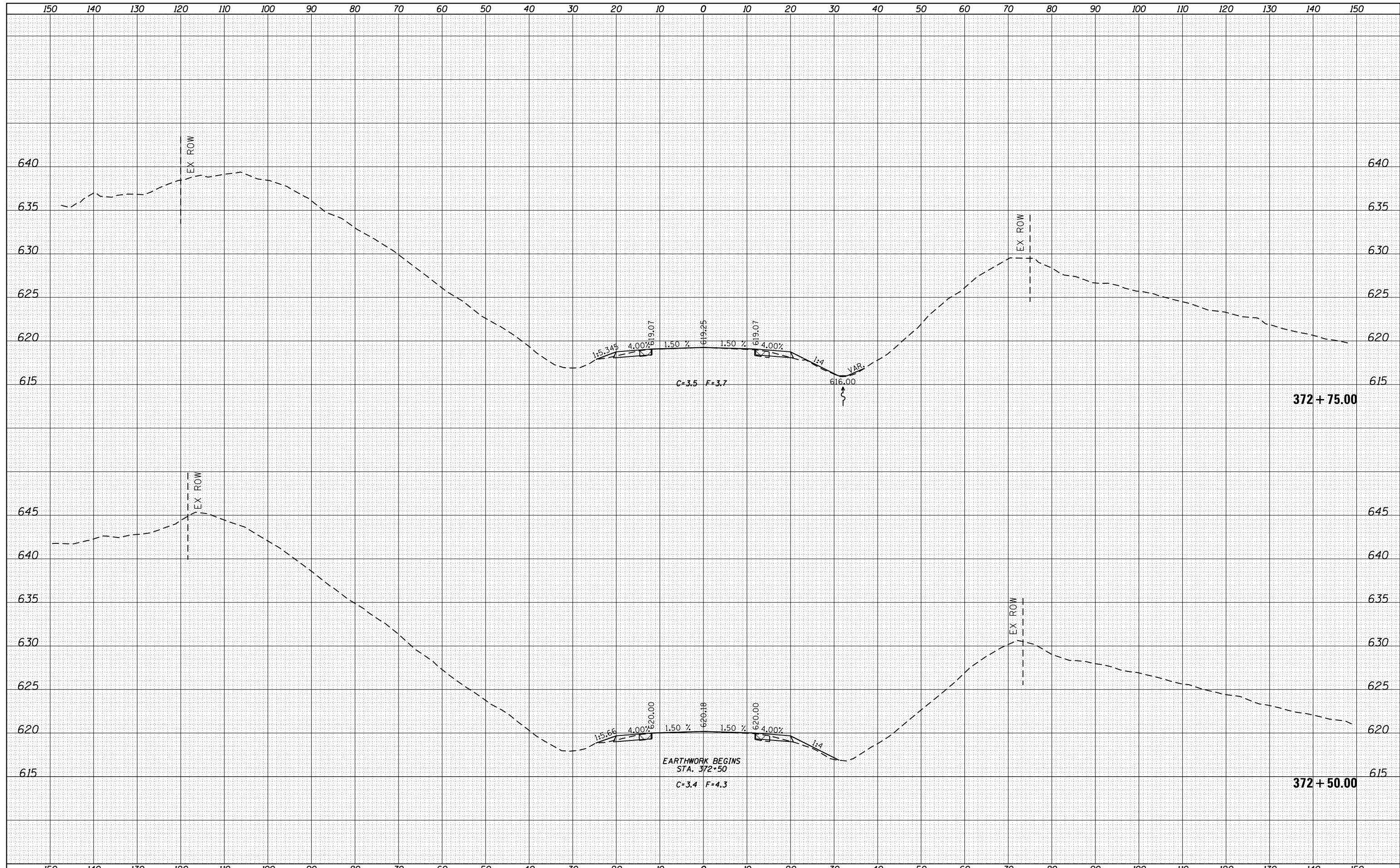






DATE	
BY	
FINAL SURVEY	SURVEYED
NOTE BOOK	PLOTTED
NO.	TEMPLATE
	AREAS
	CHECKED

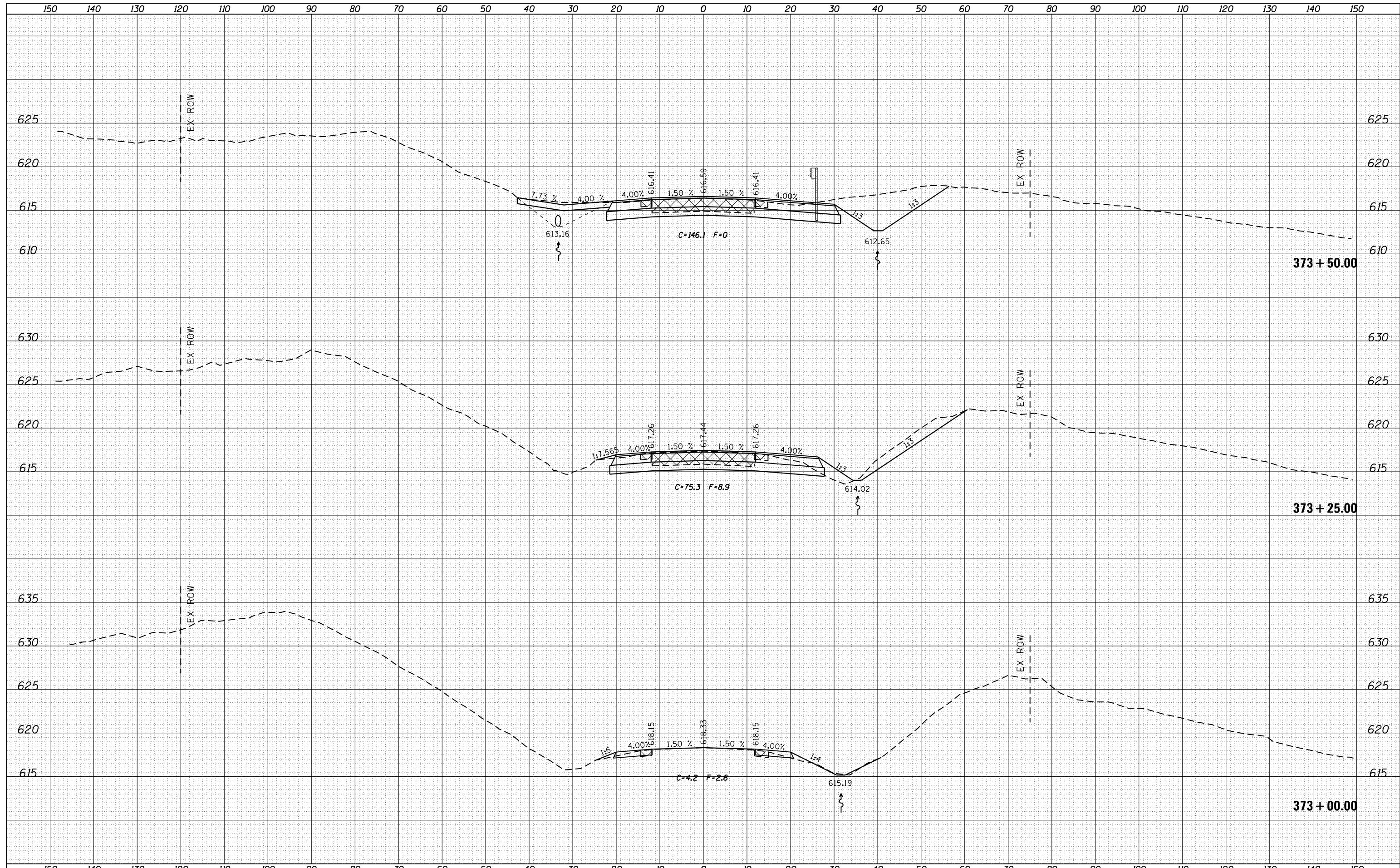
DATE	
BY	
ORIGINAL SURVEY	SURVEYED
NOTE BOOK	PLOTTED
NO.	TEMPLATE
	AREAS
	CHECKED



FILE NAME =	USER NAME = cushmenbw	DESIGNED -	REVISED -	<b>STATE OF ILLINOIS</b> <b>DEPARTMENT OF TRANSPORTATION</b>	<b>US 6 X-SECTIONS</b>	F.A.S. RTE.	SECTION	COUNTY	TOTAL SHEETS	SHEET NO.
es:\pw_work\pwt\dot\cushmenbw\0169166\0208809-sh-t-xssh.tdgn	DRAWN -	REVISED -	226			3T & 3BR-1	HENRY	210	135	
Default	PLOT SCALE = 20.0000' / in.	CHECKED -	REVISED -			CONTRACT NO. 64F25				
	PLOT DATE = Fri Oct 19 11:27:00 2012	DATE -	REVISED -			ILLINOIS FED. AID PROJECT				
SCALE:						SHEET	OF	SHEETS	STA. 372+50.00	TO STA. 372+75.00

DATE	
BY	
FINAL SURVEY	SURVEYED
NOTE BOOK	PLOTTED
NO.	TEMPLATE
	AREAS
	CHECKED

DATE	
BY	
ORIGINAL SURVEY	SURVEYED
NOTE BOOK	PLOTTED
NO.	TEMPLATE
	AREAS
	CHECKED





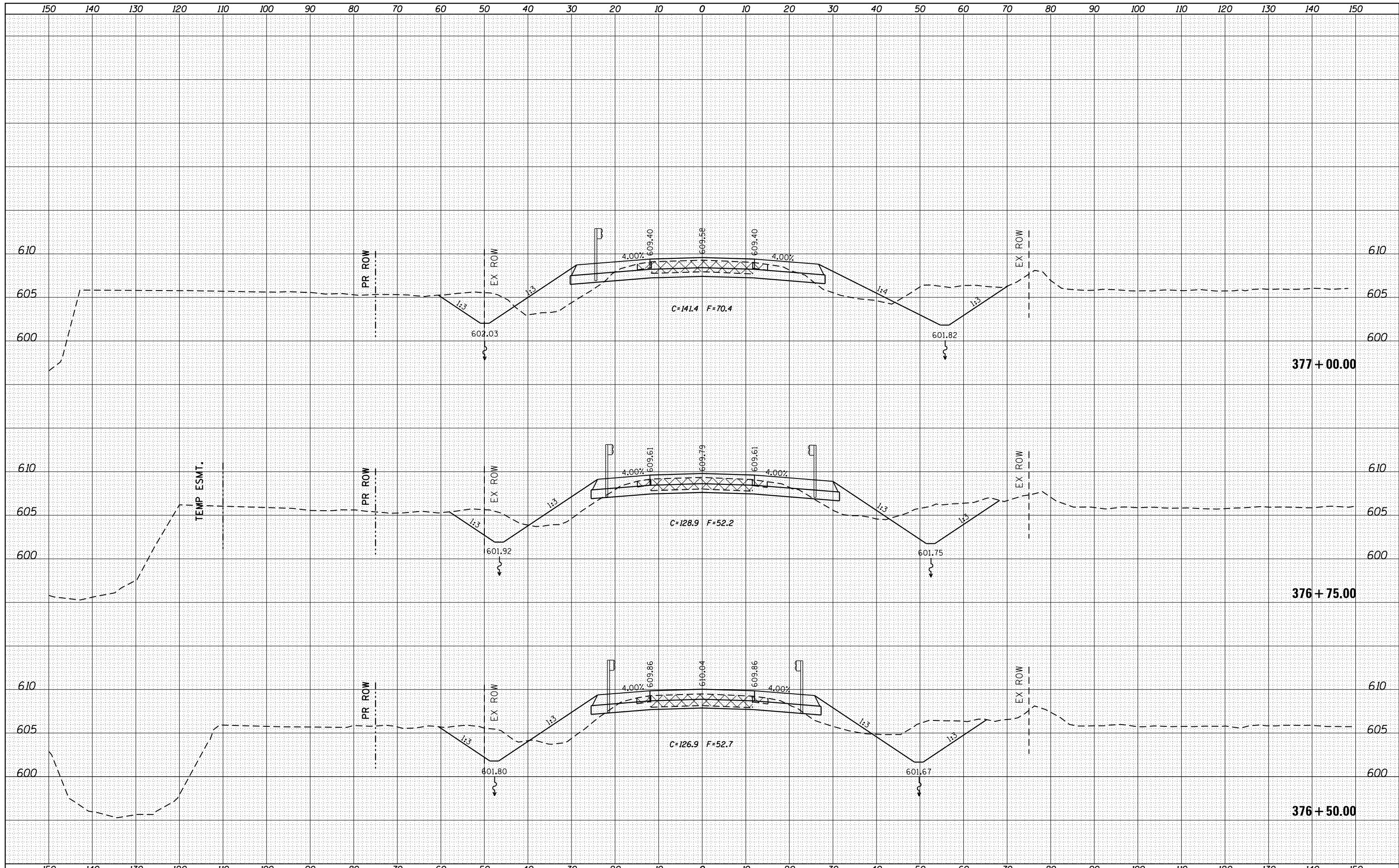








BY	DATE
FINAL SURVEY	SURVEYED
NOTE BOOK	PLOTTED
NO.	TEMPLATE
	AREAS CHECKED
	AREAS CHECKED

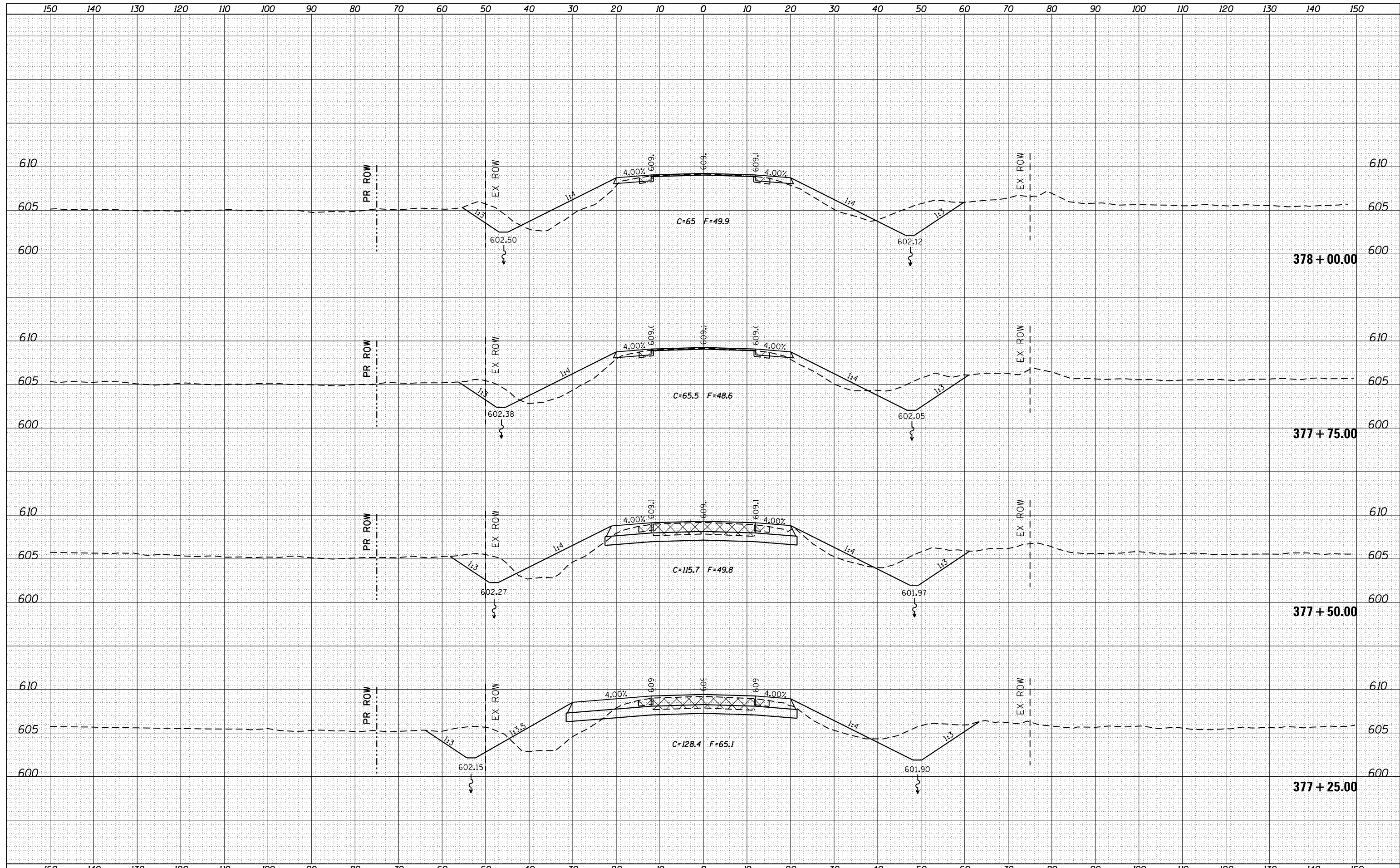


BY	DATE
ORIGINAL SURVEY	SURVEYED
NOTE BOOK	PLOTTED
NO.	TEMPLATE
	AREAS CHECKED
	AREAS CHECKED

FILE NAME =	USER NAME = cushmanbw	DESIGNED -	REVISED -	<b>STATE OF ILLINOIS DEPARTMENT OF TRANSPORTATION</b>	<b>US 6 X-SECTIONS</b>	F.A.S. RTE.	SECTION	COUNTY	TOTAL SHEETS	SHEET NO.	
		DRAWN -	REVISED -			226	3T & 3BR-1	HENRY	210	141	
		CHECKED -	REVISED -			CONTRACT NO. 64F25					
		DATE -	REVISED -			ILLINOIS FED. AID PROJECT					
				SCALE:	SHEET	OF	SHEETS	STA. 376+50.00	TO STA. 377+00.00		

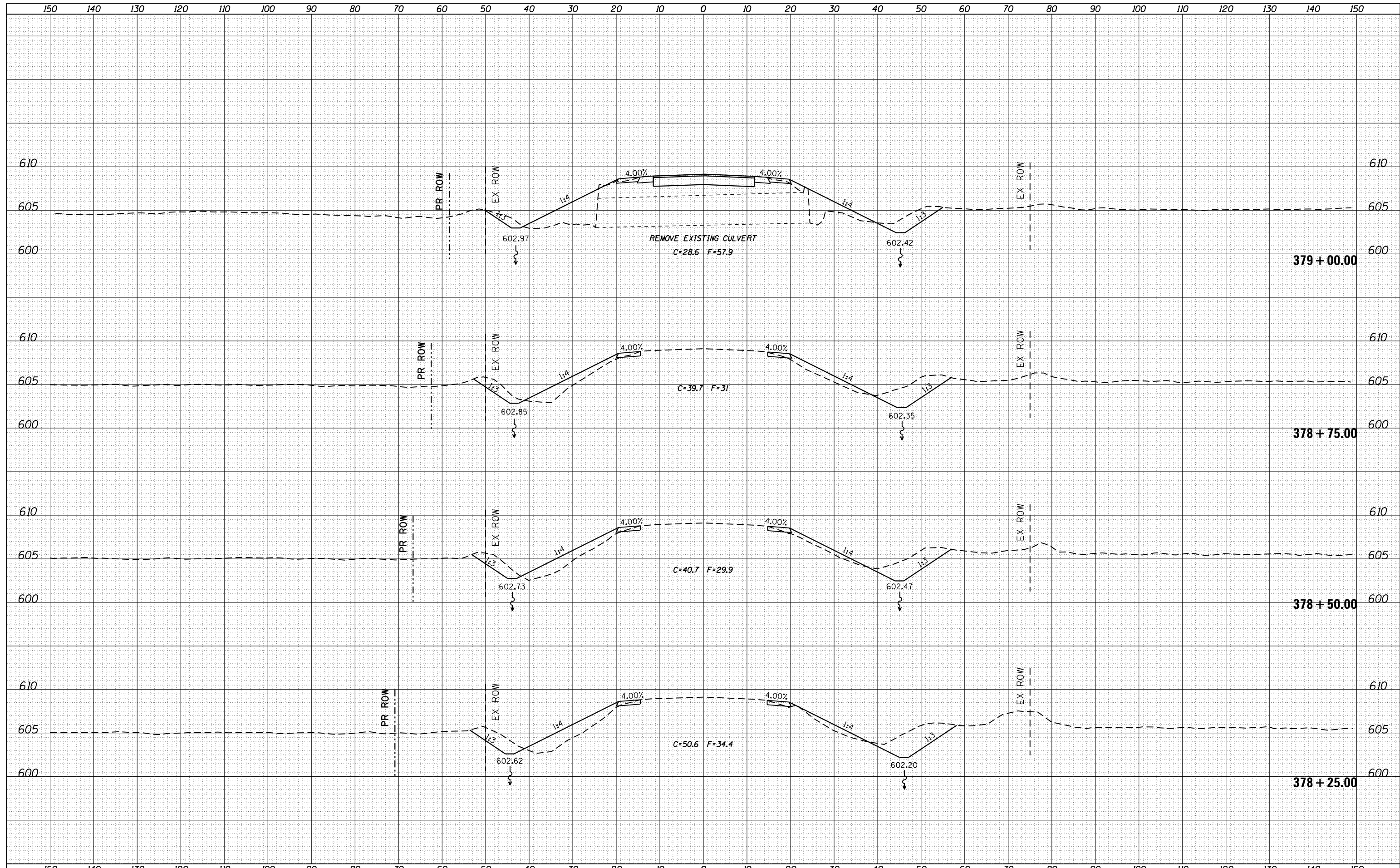
DATE	
BY	
SURVEYED	
PLOTTED	
TEMPLATE	
NOTE BOOK	
AREAS CHECKED	
NO.	

DATE	
BY	
SURVEYED	
PLOTTED	
TEMPLATE	
NOTE BOOK	
AREAS CHECKED	
NO.	



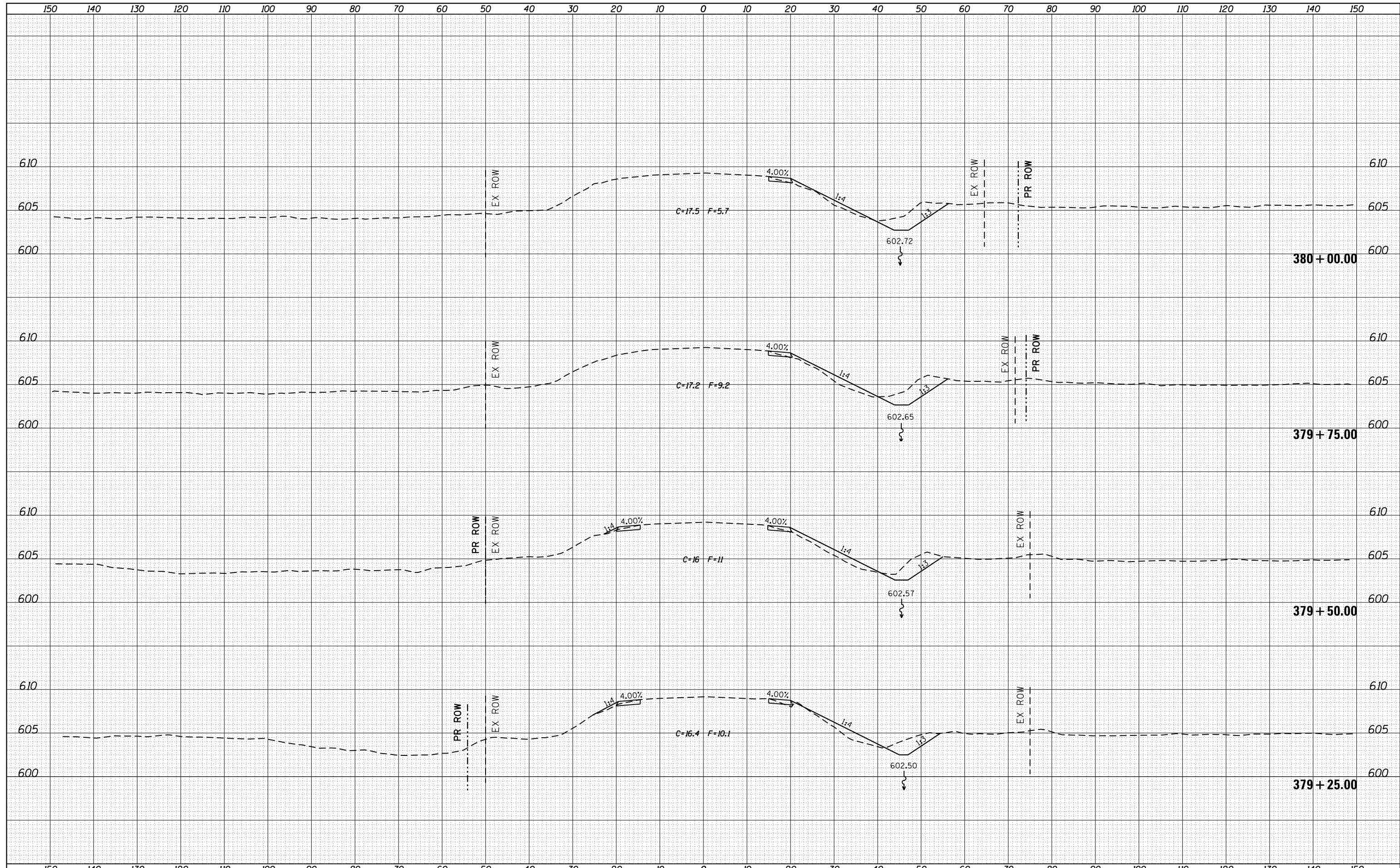
DATE	
BY	
SURVEYED	
PLOTTED	
TEMPLATE	
AREAS	
CHECKED	
NO.	

DATE	
BY	
SURVEYED	
PLOTTED	
TEMPLATE	
AREAS	
CHECKED	
NO.	



DATE	
BY	
SURVEYED	
PLOTTED	
TEMPLATE	
NOTE BOOK	
AREAS	
CHECKED	
NO.	

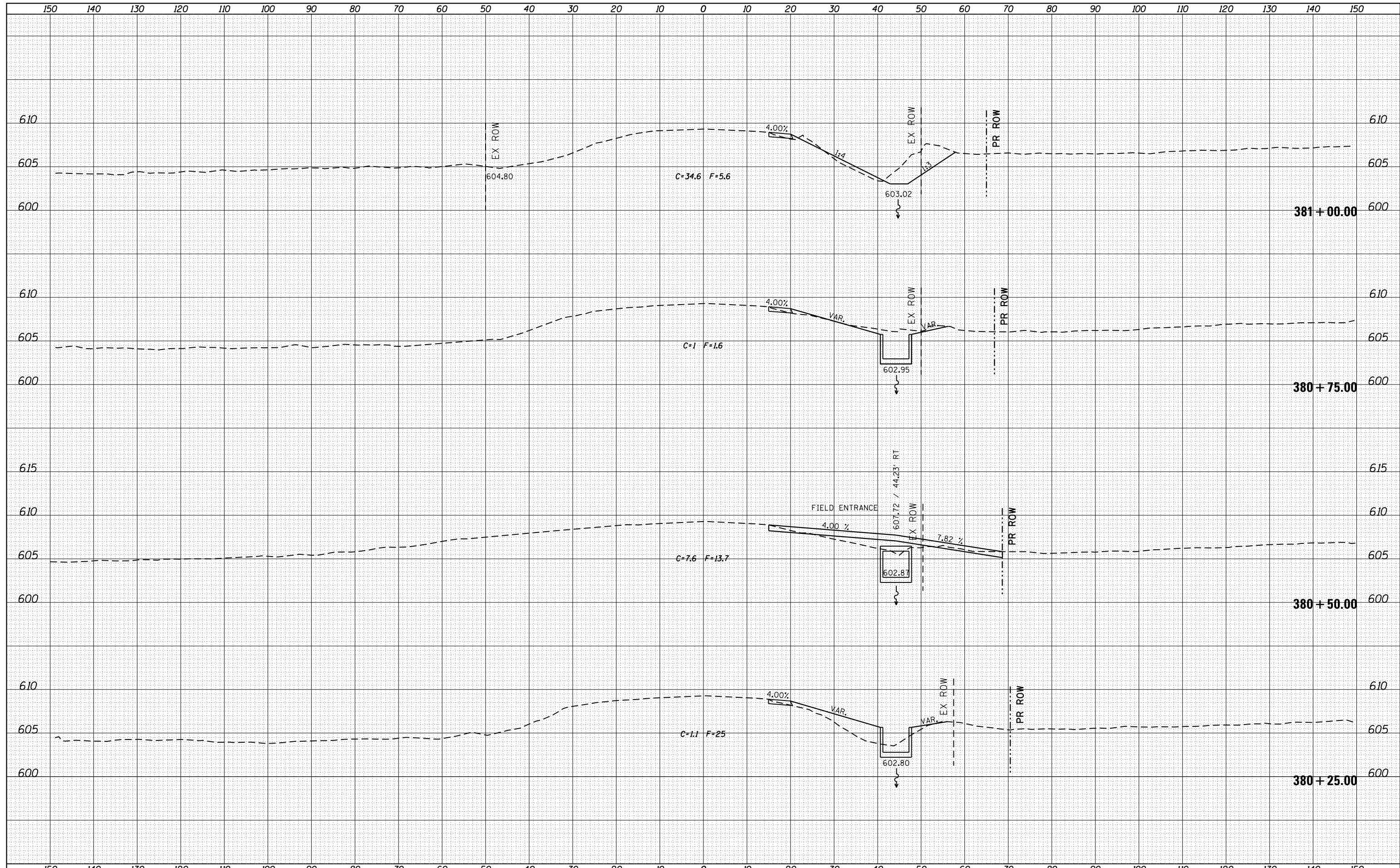
DATE	
BY	
SURVEYED	
PLOTTED	
TEMPLATE	
NOTE BOOK	
AREAS	
CHECKED	
NO.	



FILE NAME =	USER NAME = cushmenbw	DESIGNED -	REVISED -	<b>STATE OF ILLINOIS DEPARTMENT OF TRANSPORTATION</b>	<b>US 6 X-SECTIONS</b>	F.A.S. RTE.	SECTION	COUNTY	TOTAL SHEETS	SHEET NO.	
es:\pw_work\p\dot\cushmenbw\d0169166\0208809-sh-t-xssh.t.dgn	DRAWN -	REVISED -	226			3T & 3BR-1	HENRY	210	144		
Default	PLOT SCALE = 20.0000' / in.	CHECKED -	REVISED -			CONTRACT NO. 64F25					
	PLOT DATE = Fri Oct 19 11:27:11 2012	DATE -	REVISED -			ILLINOIS FED. AID PROJECT					
SCALE:						SHEET	OF	SHEETS	STA. 379+25.00 TO STA. 380+00.00		

DATE	
BY	
FINAL SURVEY	SURVEYED
NOTE BOOK	PLOTTED
NO.	TEMPLATE
	AREAS
	CHECKED

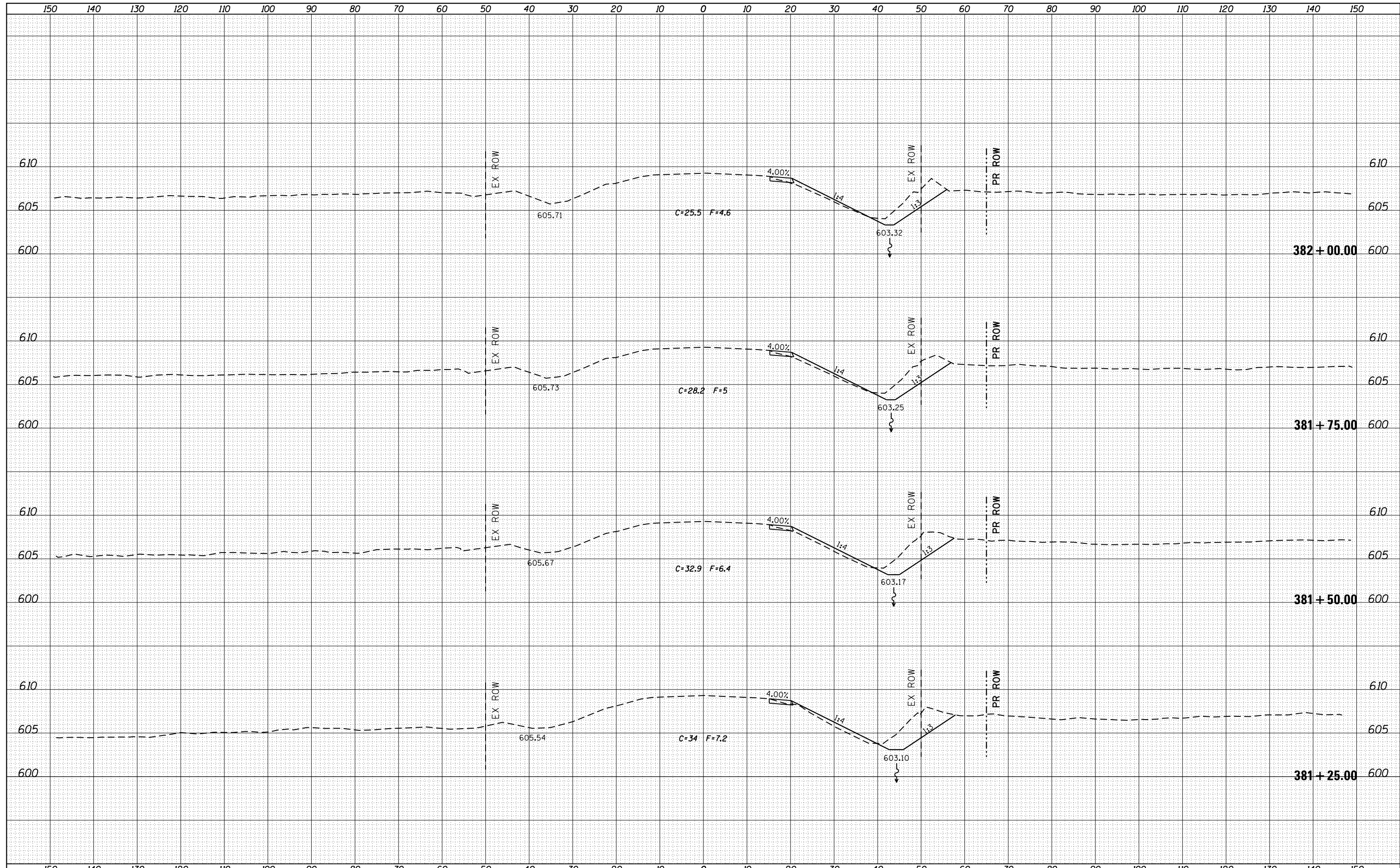
DATE	
BY	
ORIGINAL SURVEY	SURVEYED
NOTE BOOK	PLOTTED
NO.	TEMPLATE
	AREAS
	CHECKED



FILE NAME =	USER NAME = cushmenbw	DESIGNED -	REVISED -	<b>STATE OF ILLINOIS DEPARTMENT OF TRANSPORTATION</b>	<b>US 6 X-SECTIONS</b>	F.A.S. RTE.	SECTION	COUNTY	TOTAL SHEETS	SHEET NO.
es:\pw_work\pwidot\cushmenbw\d0169166\0208809-sh-t-xssh.tdgn	DRAWN -	REVISED -	226			3T & 3BR-1	HENRY	210	145	
Default	PLOT SCALE = 20.0000' / in.	CHECKED -	REVISED -			CONTRACT NO. 64F25				
	PLOT DATE = Fri Oct 19 11:27:13 2012	DATE -	REVISED -			ILLINOIS FED. AID PROJECT				
SCALE:						SHEET	OF	SHEETS	STA. 380+25.00	TO STA. 381+00.00

DATE	
BY	
SURVEYED	
PLOTTED	
TEMPLATE	
AREAS	
CHECKED	
NO.	

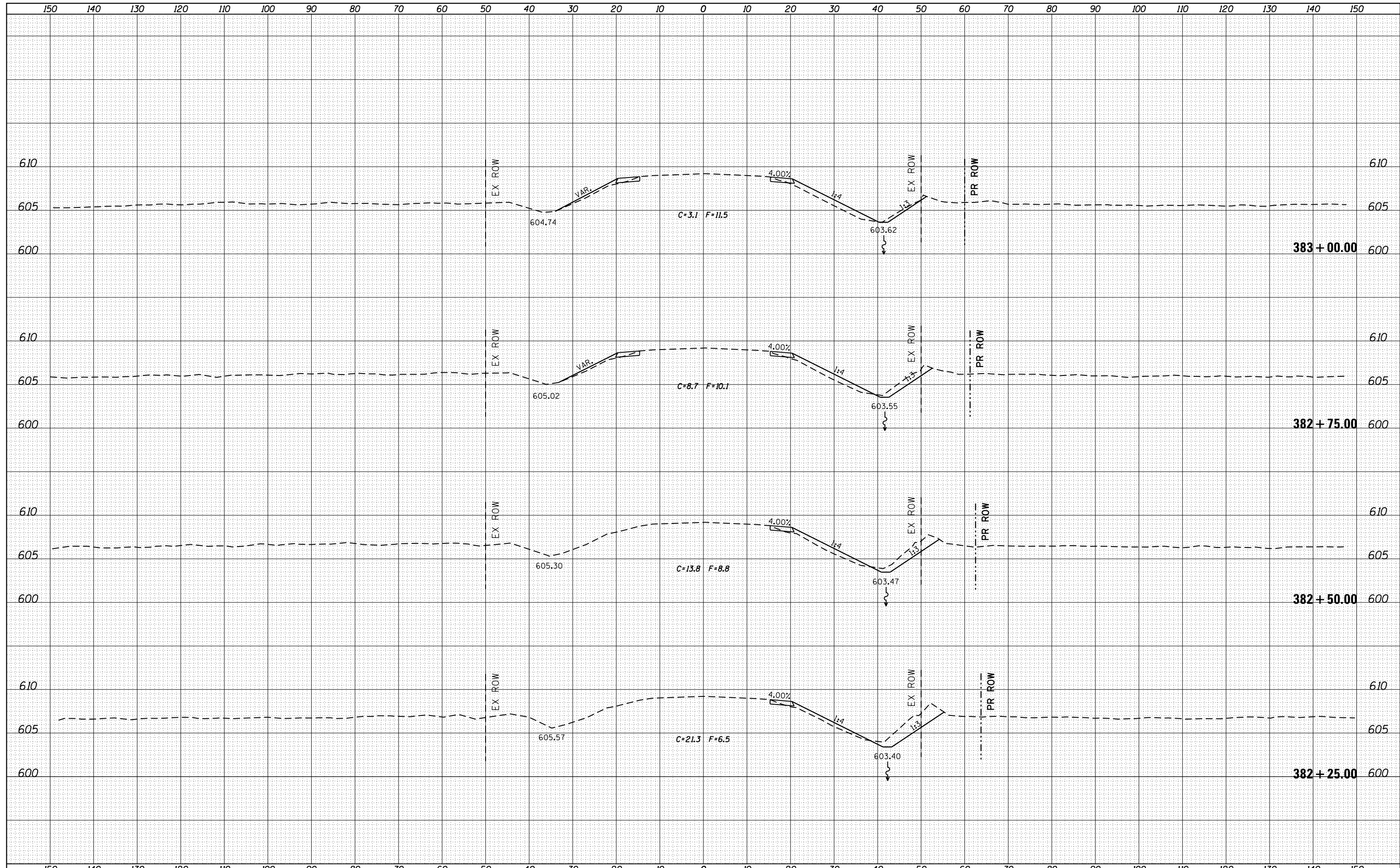
DATE	
BY	
SURVEYED	
PLOTTED	
TEMPLATE	
AREAS	
CHECKED	
NO.	



FILE NAME =	USER NAME = cushmenbw	DESIGNED -	REVISED -	<b>STATE OF ILLINOIS</b> <b>DEPARTMENT OF TRANSPORTATION</b>	<b>US 6 X-SECTIONS</b>	F.A.S. RTE.	SECTION	COUNTY	TOTAL SHEETS	SHEET NO.
es:\pw_work\p\dot\cushmenbw\d0169166\0208809-sh1-xssh.dgn	DRAWN -	REVISED -	226			3T & 3BR-1	HENRY	210	146	
PLOT SCALE = 20.0000' / in.	CHECKED -	REVISED -	CONTRACT NO. 64F25							
PLOT DATE = Fri Oct 19 11:27:14 2012	DATE -	REVISED -	ILLINOIS FED. AID PROJECT							
Default				SCALE:	SHEET OF SHEETS	STA. 381+25.00 TO STA. 382+00.00				

DATE	
BY	
SURVEYED	
PLOTTED	
TEMPLATE	
AREAS	
CHECKED	
NO.	

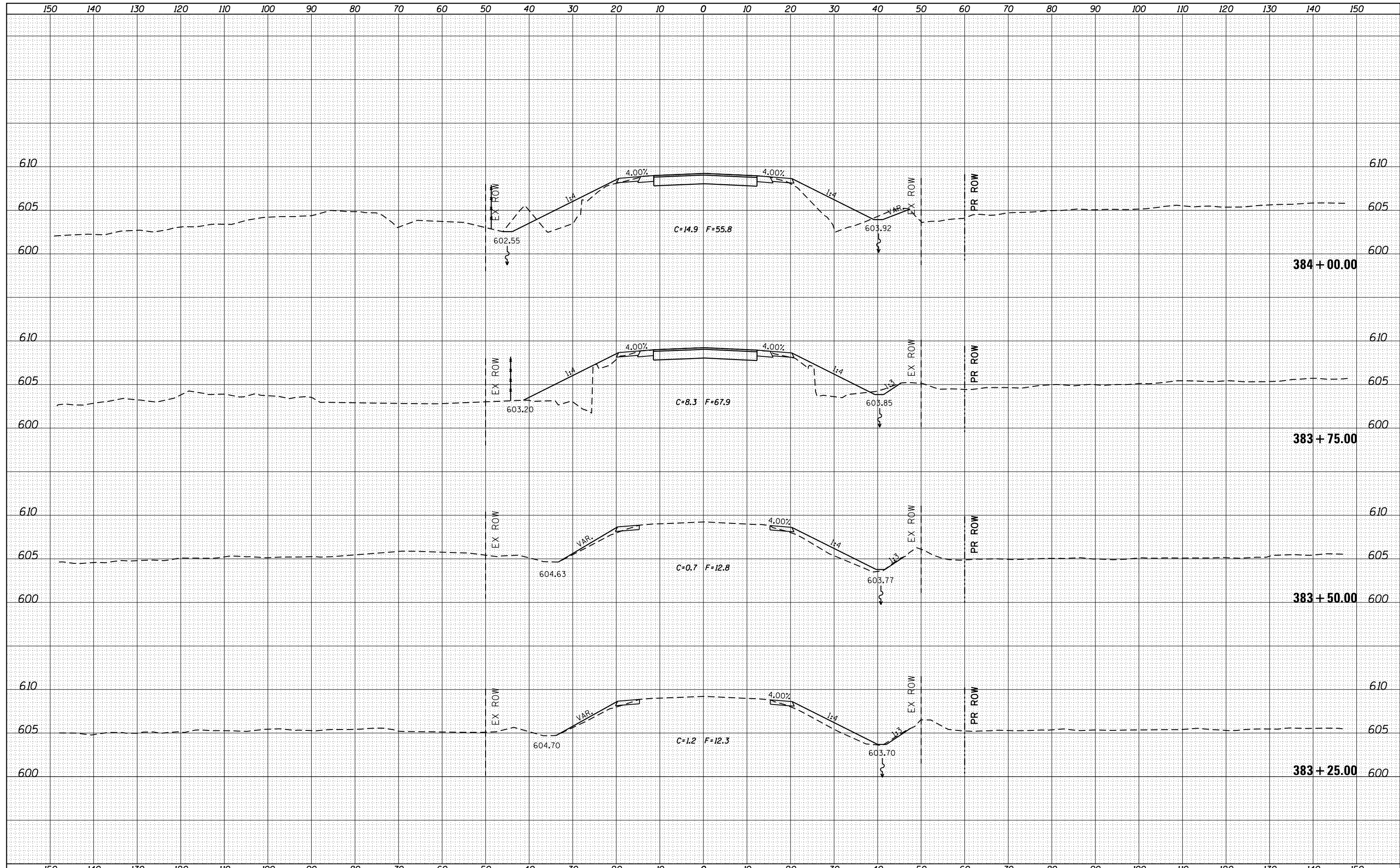
DATE	
BY	
SURVEYED	
PLOTTED	
TEMPLATE	
AREAS	
CHECKED	
NO.	



FILE NAME =	USER NAME = cushmenbw	DESIGNED -	REVISED -	<b>STATE OF ILLINOIS</b> <b>DEPARTMENT OF TRANSPORTATION</b>	<b>US 6 X-SECTIONS</b>	F.A.S. RTE.	SECTION	COUNTY	TOTAL SHEETS	SHEET NO.
es:\pw_work\pwidot\cushmenbw\d0169166\0208809-sh-t-xssh.tdgn	DRAWN -	REVISED -	226			3T & 3BR-1	HENRY	210	147	
PLOT SCALE = 20.0000' / in.	CHECKED -	REVISED -	CONTRACT NO. 64F25							
Default	PLOT DATE = Fri Oct 19 11:27:15 2012	DATE -	REVISED -			SCALE:	SHEET	OF	SHEETS	STA. 382+25.00

DATE	
BY	
SURVEYED	
PLOTTED	
TEMPLATE	
AREAS	
CHECKED	
NO.	

DATE	
BY	
SURVEYED	
PLOTTED	
TEMPLATE	
AREAS	
CHECKED	
NO.	

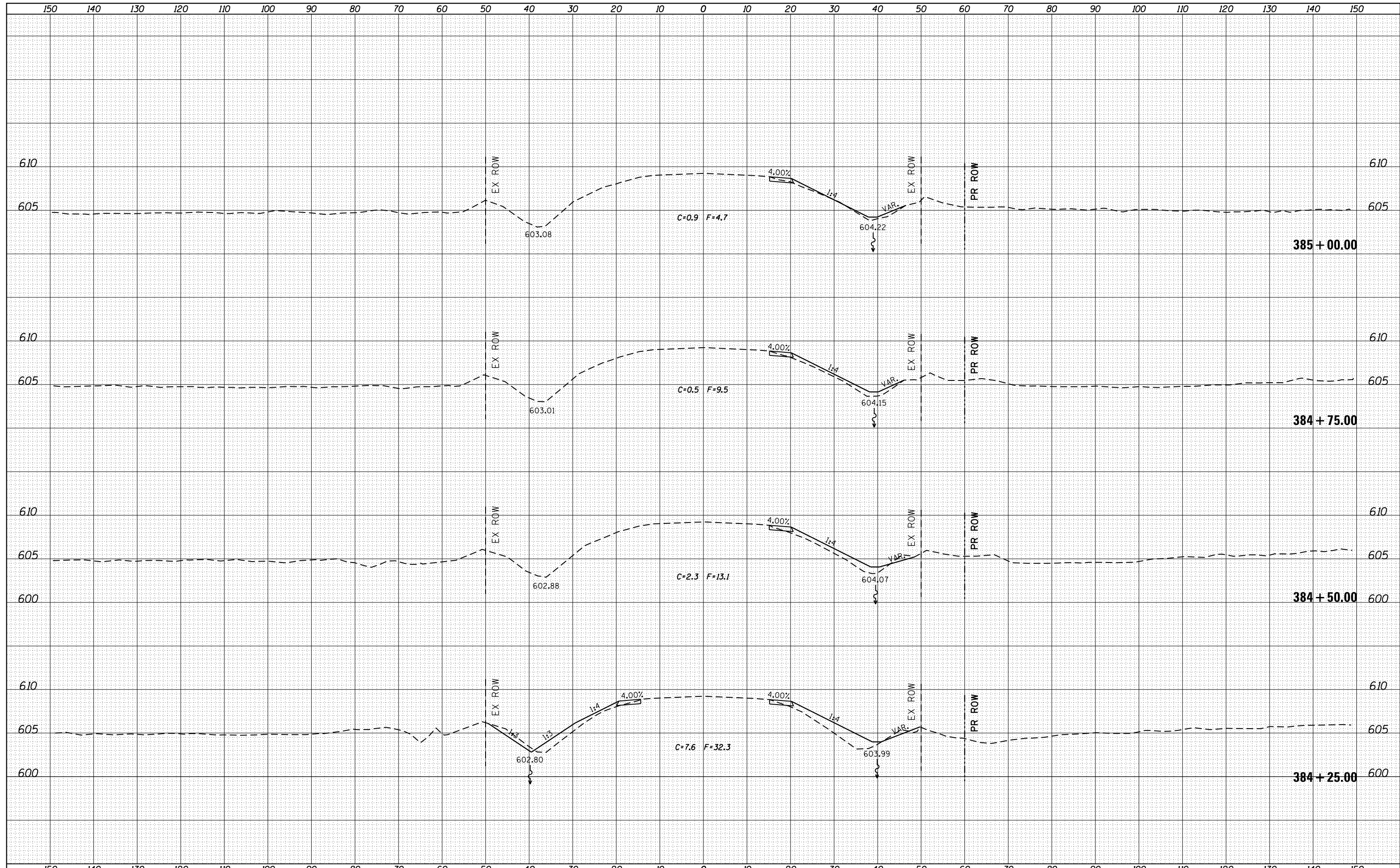


FILE NAME =	USER NAME = cushmenbw	DESIGNED -	REVISIED -	<b>STATE OF ILLINOIS</b> <b>DEPARTMENT OF TRANSPORTATION</b>	<b>US 6 X-SECTIONS</b>	F.A.S. RTE.	SECTION	COUNTY	TOTAL SHEETS	SHEET NO.
es:\pw_work\p\dot\cushmenbw\d0169166\0208809-sh-t-xssh.dgn	DRAWN -	REVISIED -	226			3T & 3BR-1	HENRY	210	148	
PLOT SCALE = 20.0000' / in.	CHECKED -	REVISIED -	CONTRACT NO. 64F25							
Default	PLOT DATE = Fri Oct 19 11:27:17 2012	DATE -	REVISIED -			SCALE:	SHEET OF SHEETS	STA. 383+25.00 TO STA. 384+00.00	ILLINOIS FED. AID PROJECT	

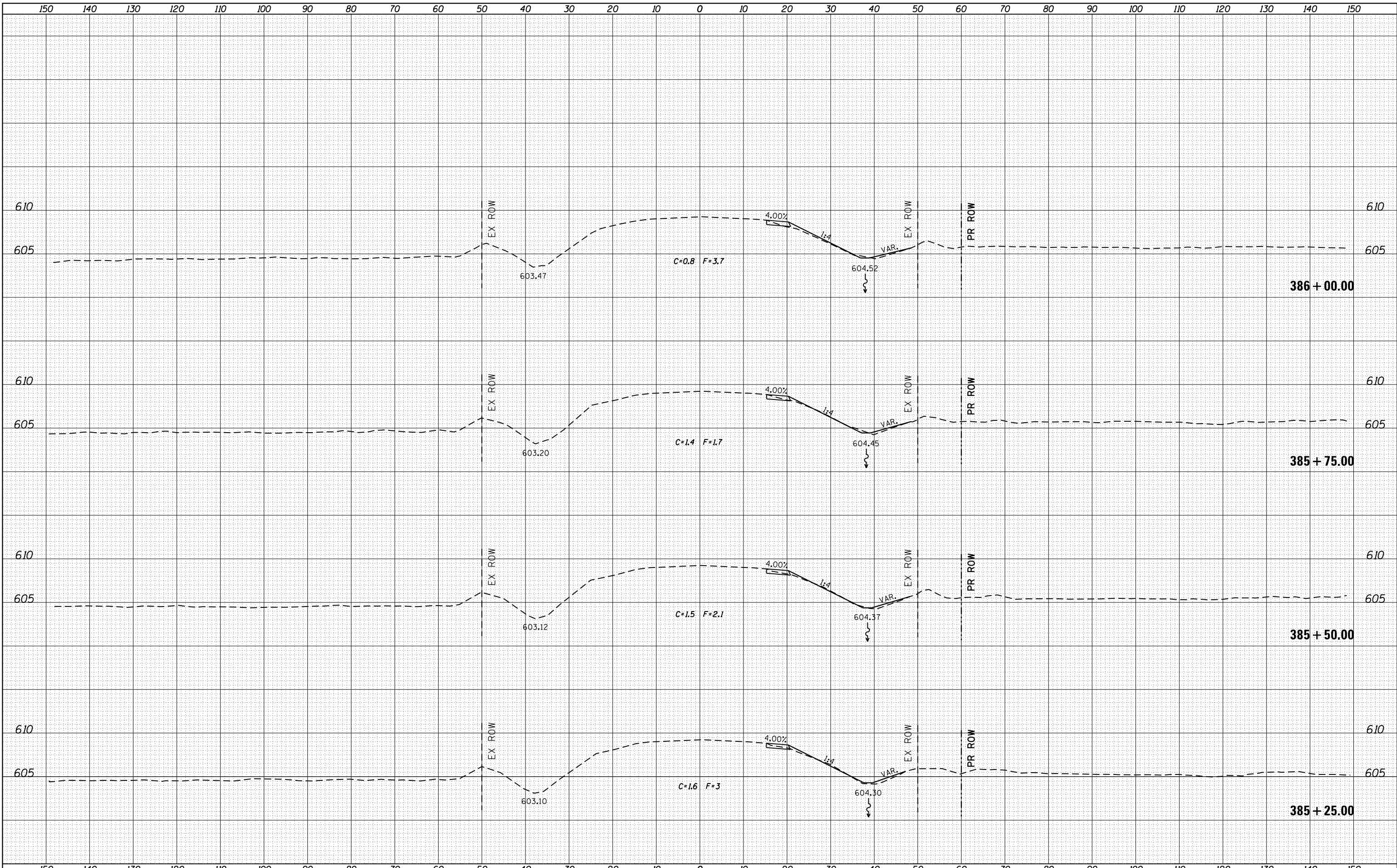


DATE	
BY	
ORIGINAL SURVEY	
SURVEYED	
PLOTTED	
TEMPLATE	
NOTE BOOK	
AREAS	
CHECKED	
NO.	

DATE	
BY	
ORIGINAL SURVEY	
SURVEYED	
PLOTTED	
TEMPLATE	
NOTE BOOK	
AREAS	
CHECKED	
NO.	



FILE NAME =	USER NAME = cushmenbw	DESIGNED -	REVISD -	<b>STATE OF ILLINOIS</b> <b>DEPARTMENT OF TRANSPORTATION</b>	<b>US 6 X-SECTIONS</b> SCALE: SHEET OF SHEETS STA. 384+25.00 TO STA. 385+00.00	F.A.S. RTE.	SECTION	COUNTY	TOTAL SHEETS	SHEET NO.	
Default	Plot Scale = 20.0000' / in.	DRAWN -	REVISD -			226	3T & 3BR-1	HENRY	210	149	
	PLOT DATE = Fri Oct 19 11:27:18 2012	CHECKED -	REVISD -			CONTRACT NO. 64F25					
		DATE -	REVISD -			ILLINOIS FED. AID PROJECT					



BY	DATE
SURVEYED	
PLOTTED	
TEMPLATE	
AREAS CHECKED	
AREAS CHECKED	
NO.	

BY	DATE
SURVEYED	
PLOTTED	
TEMPLATE	
AREAS CHECKED	
AREAS CHECKED	
NO.	

FILE NAME =  
 c:\pwork\pwork\cushmenbw\d0169166\0208809-sh1-xssh.dgn  
 Default

USER NAME = cushmenbw  
 DRAWN -  
 CHECKED -  
 DATE - Fri Oct 19 11:27:19 2012

DESIGNED -  
 DRAWN -  
 CHECKED -  
 DATE -

REVISED -  
 REVISED -  
 REVISED -  
 REVISED -

**STATE OF ILLINOIS  
 DEPARTMENT OF TRANSPORTATION**

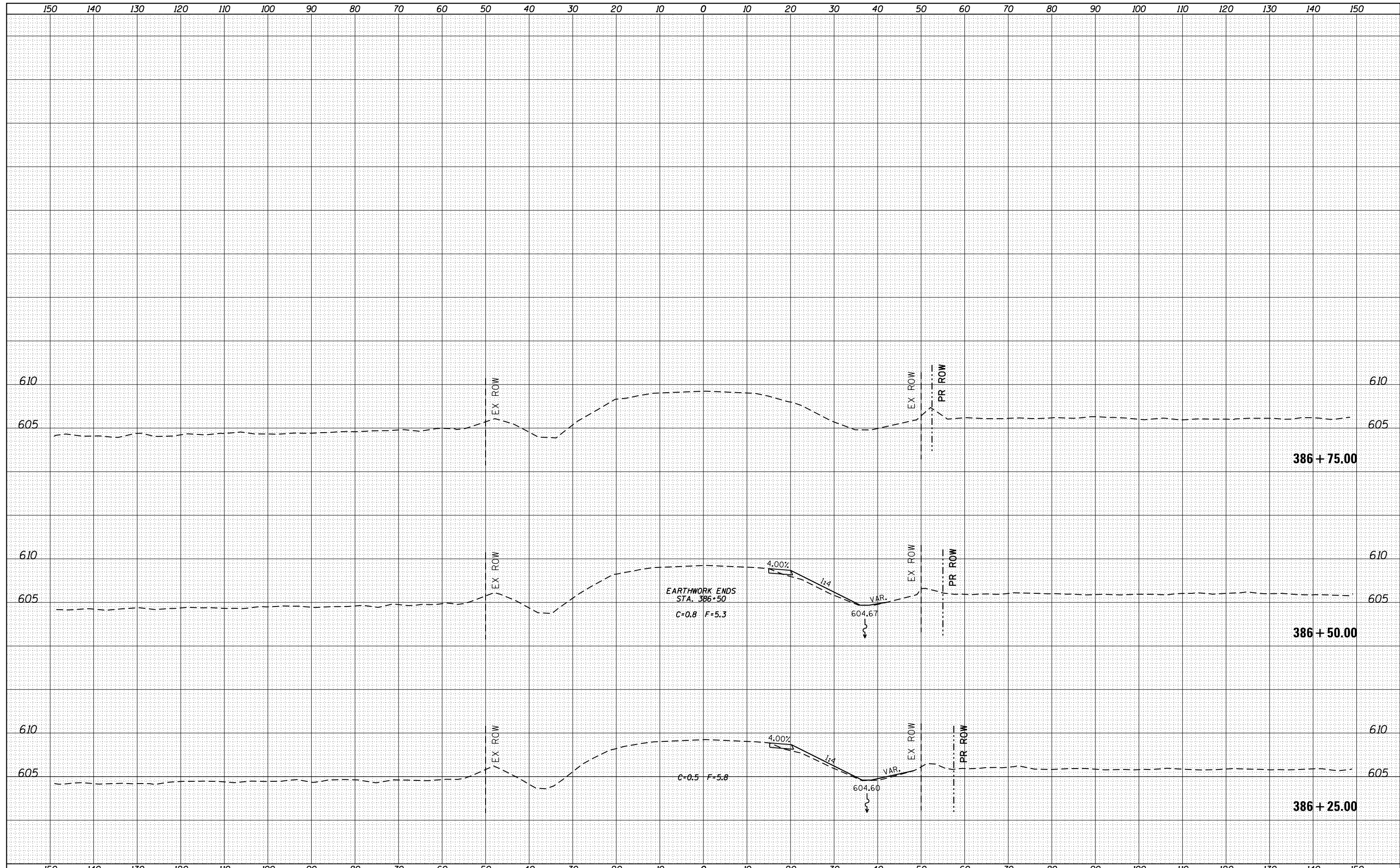
**US 6 X-SECTIONS**

SCALE: SHEET OF SHEETS STA. 385+25.00 TO STA. 386+00.00

F.A.S. RTE.	SECTION	COUNTY	TOTAL SHEETS	SHEET NO.
226	3T & 3BR-1	HENRY	210	150
CONTRACT NO. 64F25			ILLINOIS FED. AID PROJECT	

DATE	
BY	
SURVEYED	
PLOTTED	
TEMPLATE	
AREAS	
CHECKED	
FINAL SURVEY	
NOTE BOOK	
NO.	

DATE	
BY	
SURVEYED	
PLOTTED	
TEMPLATE	
AREAS	
CHECKED	
ORIGINAL SURVEY	
NOTE BOOK	
NO.	

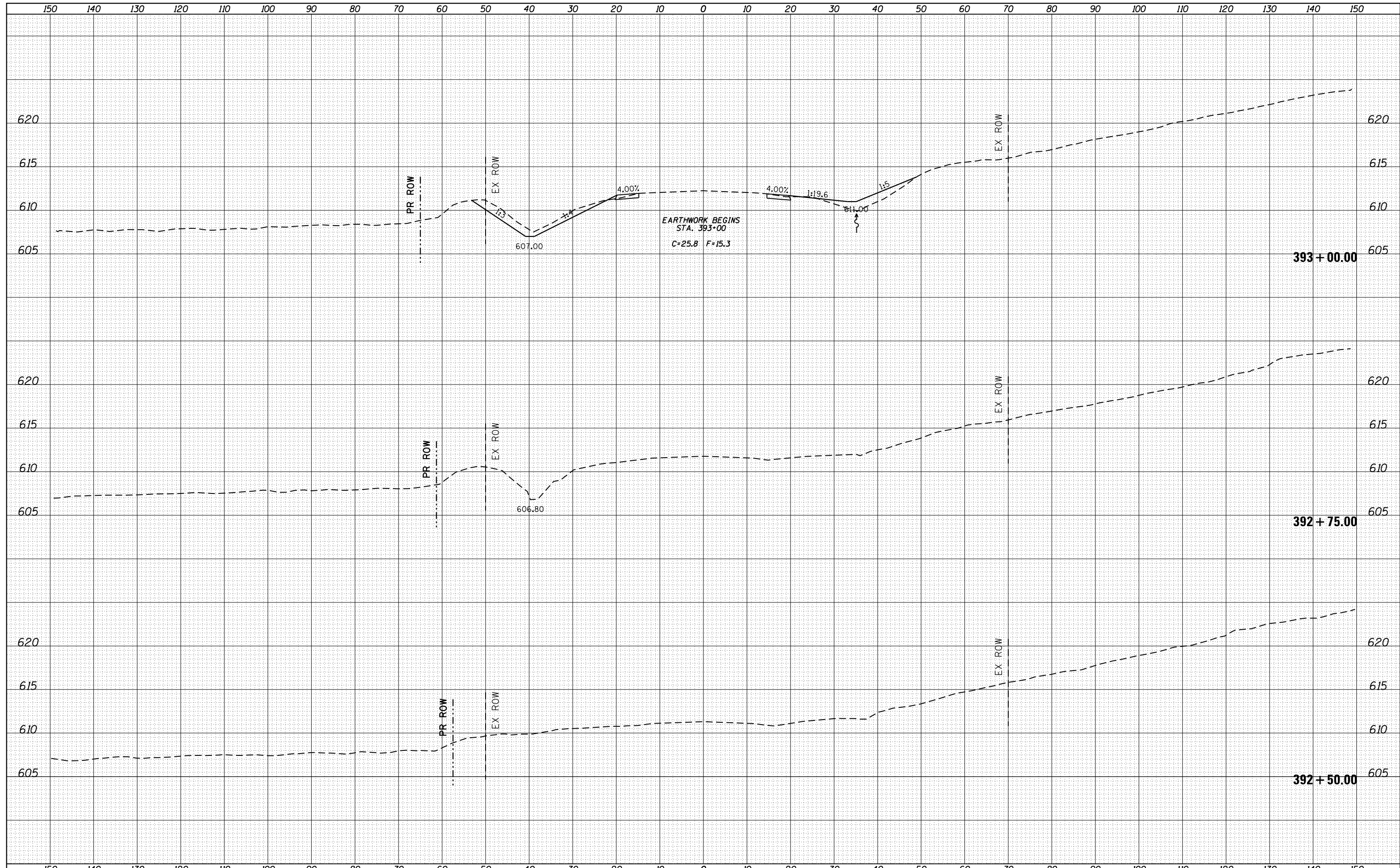


FILE NAME =	USER NAME = cushmenbw	DESIGNED -	REVISED -	<b>STATE OF ILLINOIS DEPARTMENT OF TRANSPORTATION</b>	<b>US 6 X-SECTIONS</b>	F.A.S. RTE.	SECTION	COUNTY	TOTAL SHEETS	SHEET NO.
es:\pw_work\pwidot\cushmenbw\d0169166\0208809-sh-t-xssh.dgn	DRAWN -	REVISED -	226			3T & 3BR-1	HENRY	210	151	
PLOT SCALE = 20.0000' / in.	CHECKED -	REVISED -	CONTRACT NO. 64F25							
Default	PLOT DATE = Fri Oct 19 11:27:20 2012	DATE -	REVISED -			ILLINOIS FED. AID PROJECT				
SCALE: SHEET OF SHEETS STA. 386+25.00 TO STA. 386+75.00										



DATE	
BY	
SURVEYED	
PLOTTED	
TEMPLATE	
AREAS	
CHECKED	
FINAL SURVEY	
NOTE BOOK	
NO.	

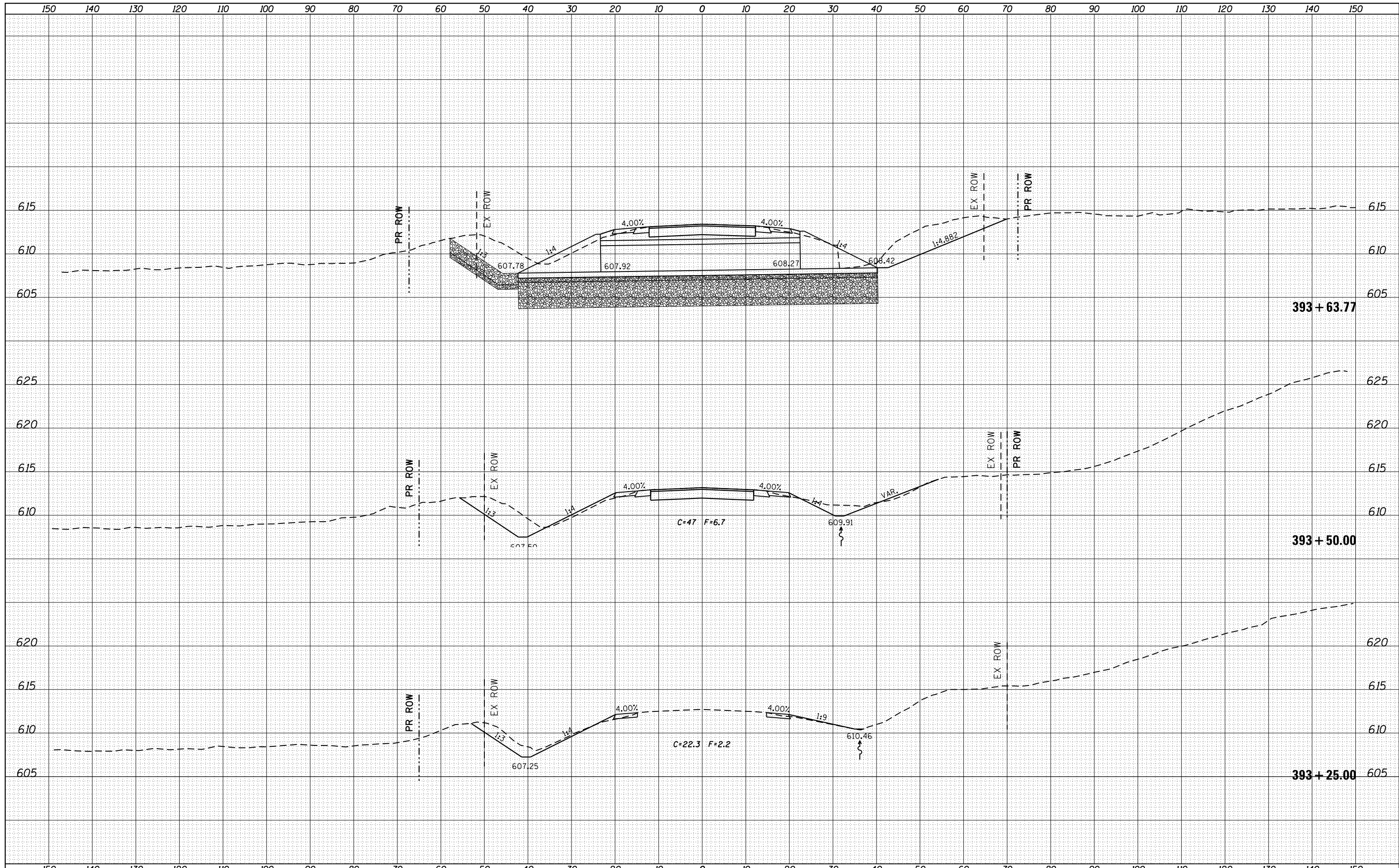
DATE	
BY	
SURVEYED	
PLOTTED	
TEMPLATE	
AREAS	
CHECKED	
ORIGINAL SURVEY	
NOTE BOOK	
NO.	



FILE NAME =	USER NAME = cushmenbw	DESIGNED -	REVISED -	<b>STATE OF ILLINOIS</b> <b>DEPARTMENT OF TRANSPORTATION</b>	<b>US 6 X-SECTIONS</b>	F.A.S. RTE.	SECTION	COUNTY	TOTAL SHEETS	SHEET NO.	
Default	es:\pw_work\pwt\dot\cushmenbw\d0169166\0208809-sh1-xssh.tdgn	DRAWN -	REVISED -			226	3T & 3BR-1	HENRY	210	153	
	PLOT SCALE = 20.0000' / in.	CHECKED -	REVISED -			CONTRACT NO. 64F25					
	PLOT DATE = Fri Oct 19 11:27:23 2012	DATE -	REVISED -			ILLINOIS FED. AID PROJECT					
SCALE:						SHEET	OF	SHEETS	STA. 392+50.00 TO STA. 393+00.00		

DATE	
BY	
FINISHED SURVEY	
PLOTTED	
TEMPLATE	
NOTE BOOK	
AREAS CHECKED	
NO.	

DATE	
BY	
ORIGINAL SURVEY	
PLOTTED	
TEMPLATE	
NOTE BOOK	
AREAS CHECKED	
NO.	



FILE NAME =	USER NAME = cushmanbw	DESIGNED -	REVISED -
es:\pw_work\pwt\dot\cushmanbw\0169166\0208809-sh\1-xssh.tdgn		DRAWN -	REVISED -
Default		CHECKED -	REVISED -
		DATE -	REVISED -

**STATE OF ILLINOIS  
DEPARTMENT OF TRANSPORTATION**

**US 6 X-SECTIONS**

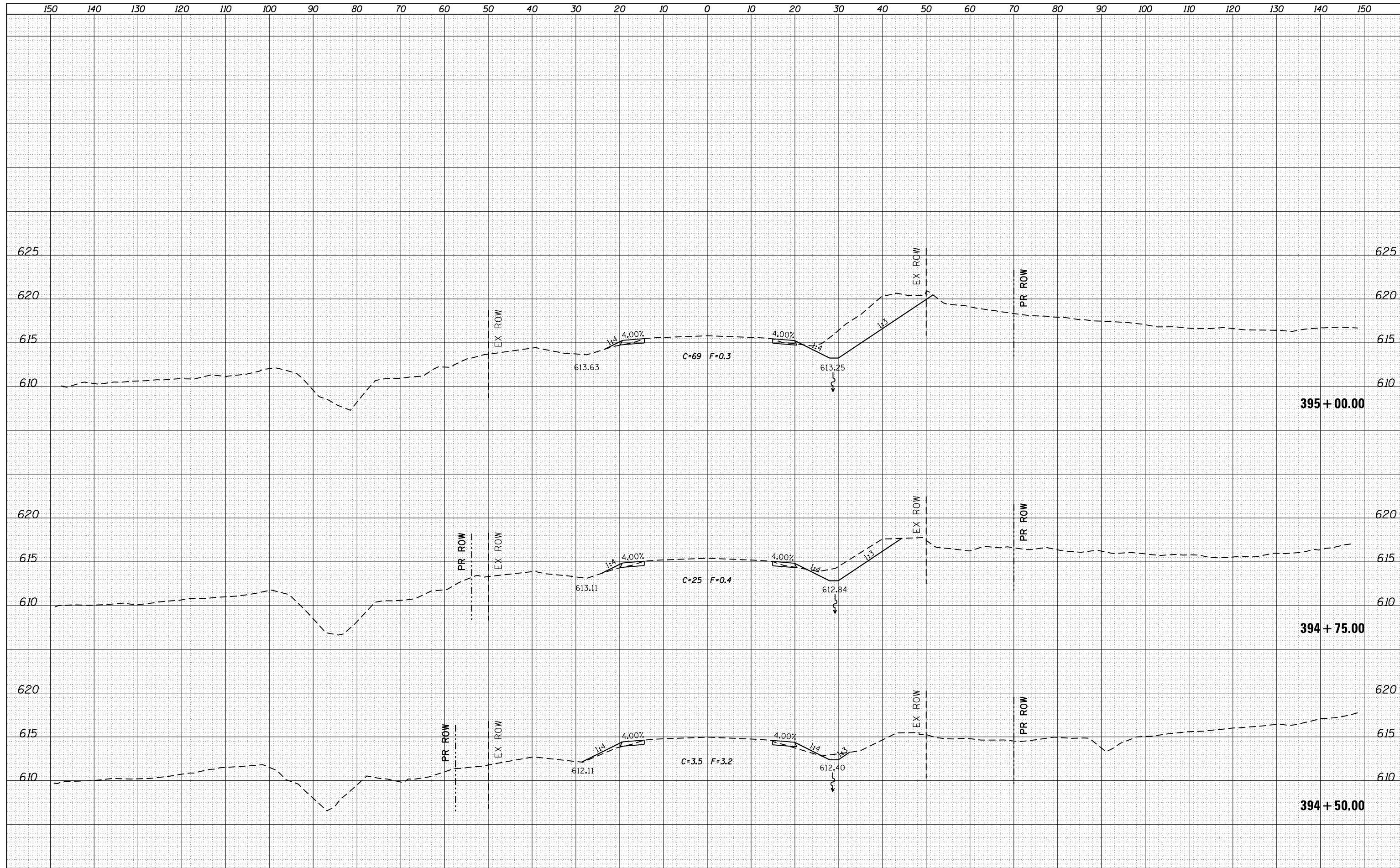
F.A.S. RTE.	SECTION	COUNTY	TOTAL SHEETS	SHEET NO.
226	3T & 3BR-1	HENRY	210	154
			CONTRACT NO. 64F25	
ILLINOIS FED. AID PROJECT				

SCALE: SHEET OF SHEETS STA. 393+25.00 TO STA. 393+63.77



BY	DATE
FINAL SURVEY	SURVEYED
NOTE BOOK	PLOTTED
NO.	TEMPLATE
	AREAS
	CHECKED

BY	DATE
ORIGINAL SURVEY	SURVEYED
NOTE BOOK	PLOTTED
NO.	TEMPLATE
	AREAS
	CHECKED



FILE NAME =  
 c:\pw\_work\pwin\dot\cushmanbw\d0169166\0208809-sh\1-xssh.tdgn  
 Default

USER NAME = cushmanbw	DESIGNED -	REVISD -
	DRAWN -	REVISD -
PLOT SCALE = 20.0000' / in.	CHECKED -	REVISD -
PLOT DATE = Fri Oct 19 11:27:27 2012	DATE -	REVISD -

**STATE OF ILLINOIS  
DEPARTMENT OF TRANSPORTATION**

**US 6 X-SECTIONS**

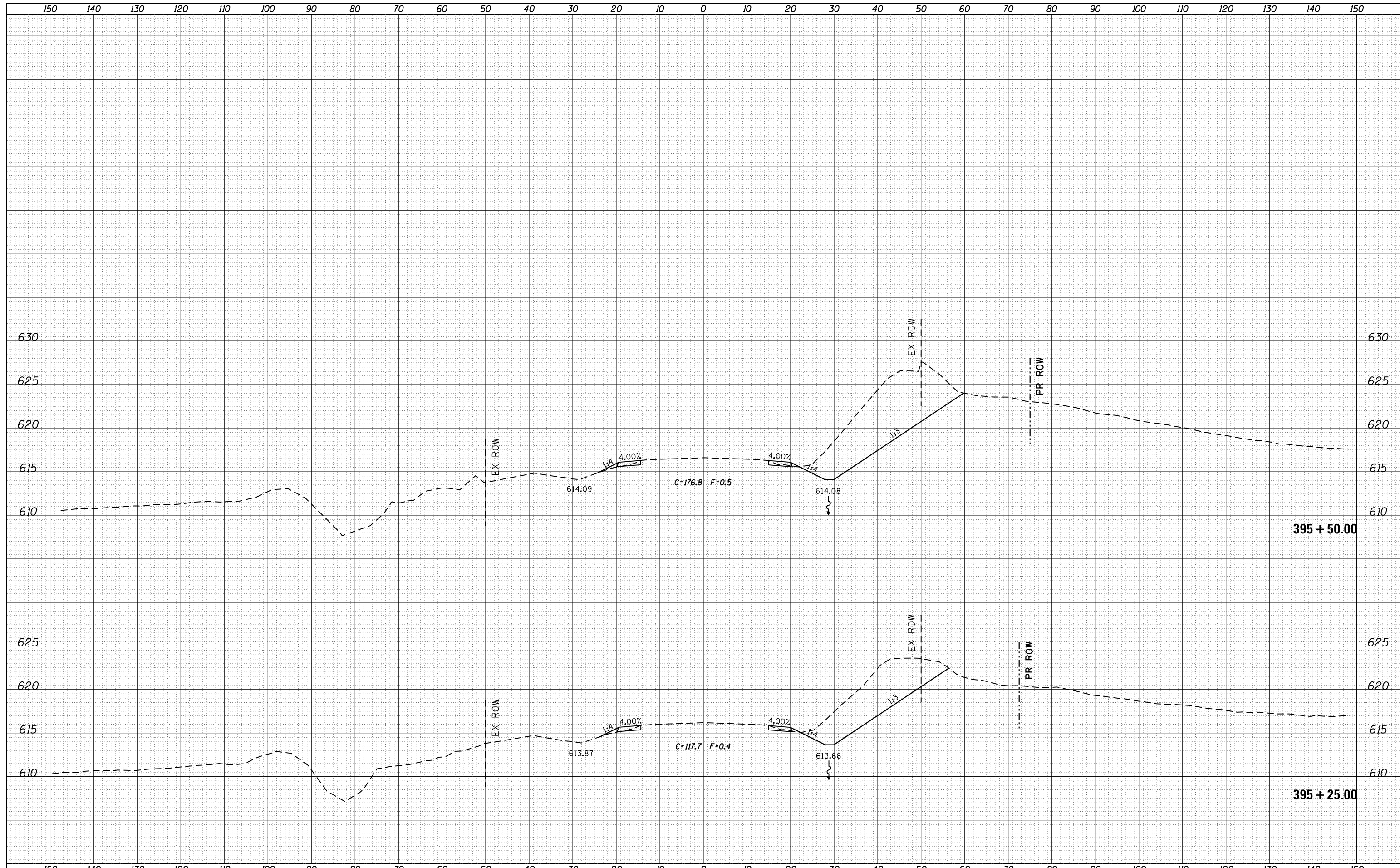
SCALE: SHEET OF SHEETS STA. 394+50.00 TO STA. 395+00.00

F.A.S. RTE.	SECTION	COUNTY	TOTAL SHEETS	SHEET NO.
226	3T & 3BR-1	HENRY	210	156
CONTRACT NO. 64F25				
ILLINOIS FED. AID PROJECT				



DATE	
BY	
FINAL SURVEY	SURVEYED
NOTE BOOK	PLOTTED
NO.	TEMPLATE
	AREAS
	CHECKED

DATE	
BY	
ORIGINAL SURVEY	SURVEYED
NOTE BOOK	PLOTTED
NO.	TEMPLATE
	AREAS
	CHECKED



FILE NAME =  
 c:\pwork\pwork\cushmanbw\d0169166\0208809-sh1-xssh.dgn

USER NAME = cushmanbw  
 PLOT SCALE = 20.0000' / in.  
 PLOT DATE = Fri Oct 19 11:27:28 2012

DESIGNED -  
 DRAWN -  
 CHECKED -  
 DATE -

REVISED -  
 REVISED -  
 REVISED -  
 REVISED -

**STATE OF ILLINOIS  
 DEPARTMENT OF TRANSPORTATION**

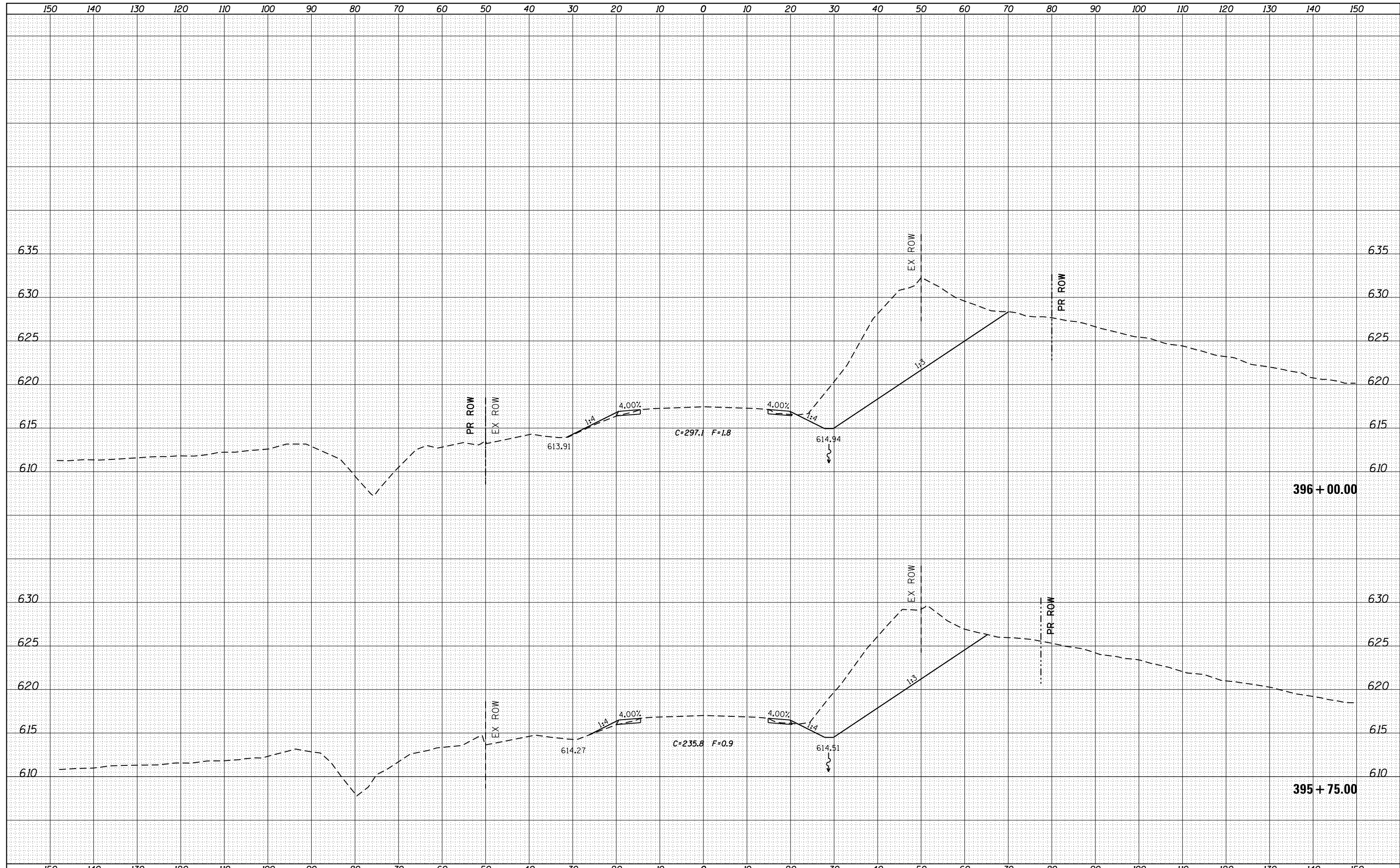
**US 6 X-SECTIONS**

SCALE: SHEET OF SHEETS STA. 395+25.00 TO STA. 395+50.00

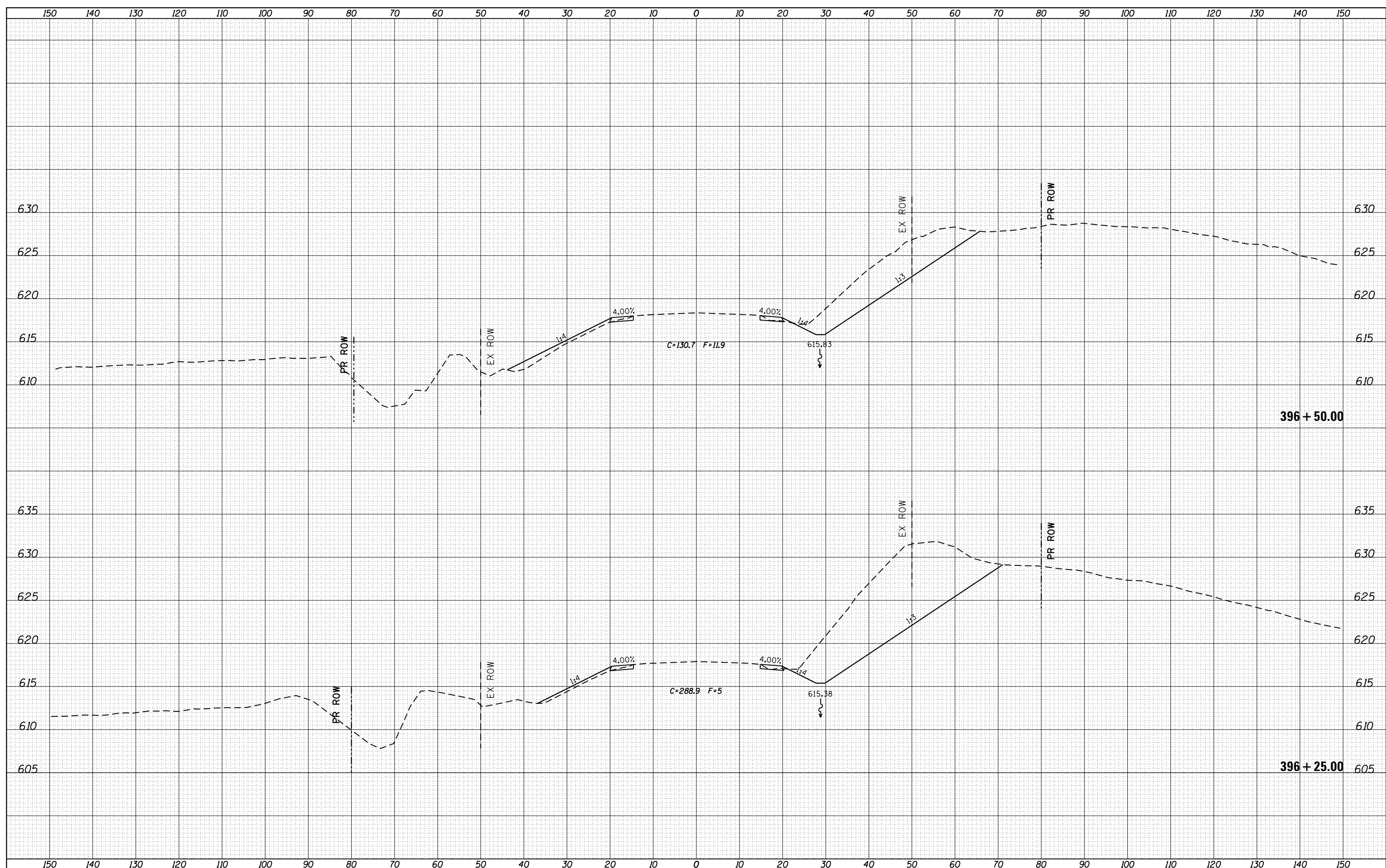
F.A.S. RTE.	SECTION	COUNTY	TOTAL SHEETS	SHEET NO.
226	3T & 3BR-1	HENRY	210	157
CONTRACT NO. 64F25			ILLINOIS FED. AID PROJECT	

DATE	
BY	
FINAL SURVEY	SURVEYED
NOTE BOOK	PLOTTED
NO.	TEMPLATE
	AREAS
	CHECKED

DATE	
BY	
ORIGINAL SURVEY	SURVEYED
NOTE BOOK	PLOTTED
NO.	TEMPLATE
	AREAS
	CHECKED



FILE NAME =	USER NAME = cushmenbw	DESIGNED -	REVISED -	<b>STATE OF ILLINOIS</b> <b>DEPARTMENT OF TRANSPORTATION</b>	<b>US 6 X-SECTIONS</b>	F.A.S. RTÉ.	SECTION	COUNTY	TOTAL SHEETS	SHEET NO.
es:\pw_work\pwidot\cushmenbw\d0169166\0208809-sh1-xssh.dgn	DRAWN -	REVISED -	226			3T & 3BR-1	HENRY	210	158	
Default	PLOT SCALE = 20.0000' / in.	CHECKED -	REVISED -			CONTRACT NO. 64F25				
	PLOT DATE = Fri Oct 19 11:27:29 2012	DATE -	REVISED -			ILLINOIS FED. AID PROJECT				
SCALE:						SHEET	OF	SHEETS	STA. 395+75.00	TO STA. 396+00.00



BY	DATE
FINAL SURVEY	SURVEYED
NOTE BOOK	PLOTTED
NO.	TEMPLATE
	AREAS CHECKED

BY	DATE
ORIGINAL SURVEY	SURVEYED
NOTE BOOK	PLOTTED
NO.	TEMPLATE
	AREAS CHECKED

FILE NAME -	USER NAME - cushmenbw	DESIGNED -	REVISED -
c:\pwwork\pwwork\d0169166\0208809-1\1-2-11\112731.dgn		DRAWN -	REVISED -
Default		CHECKED -	REVISED -
	PLOT DATE: Fri Oct 19 11:27:31 2012	DATE -	REVISED -

**STATE OF ILLINOIS  
DEPARTMENT OF TRANSPORTATION**

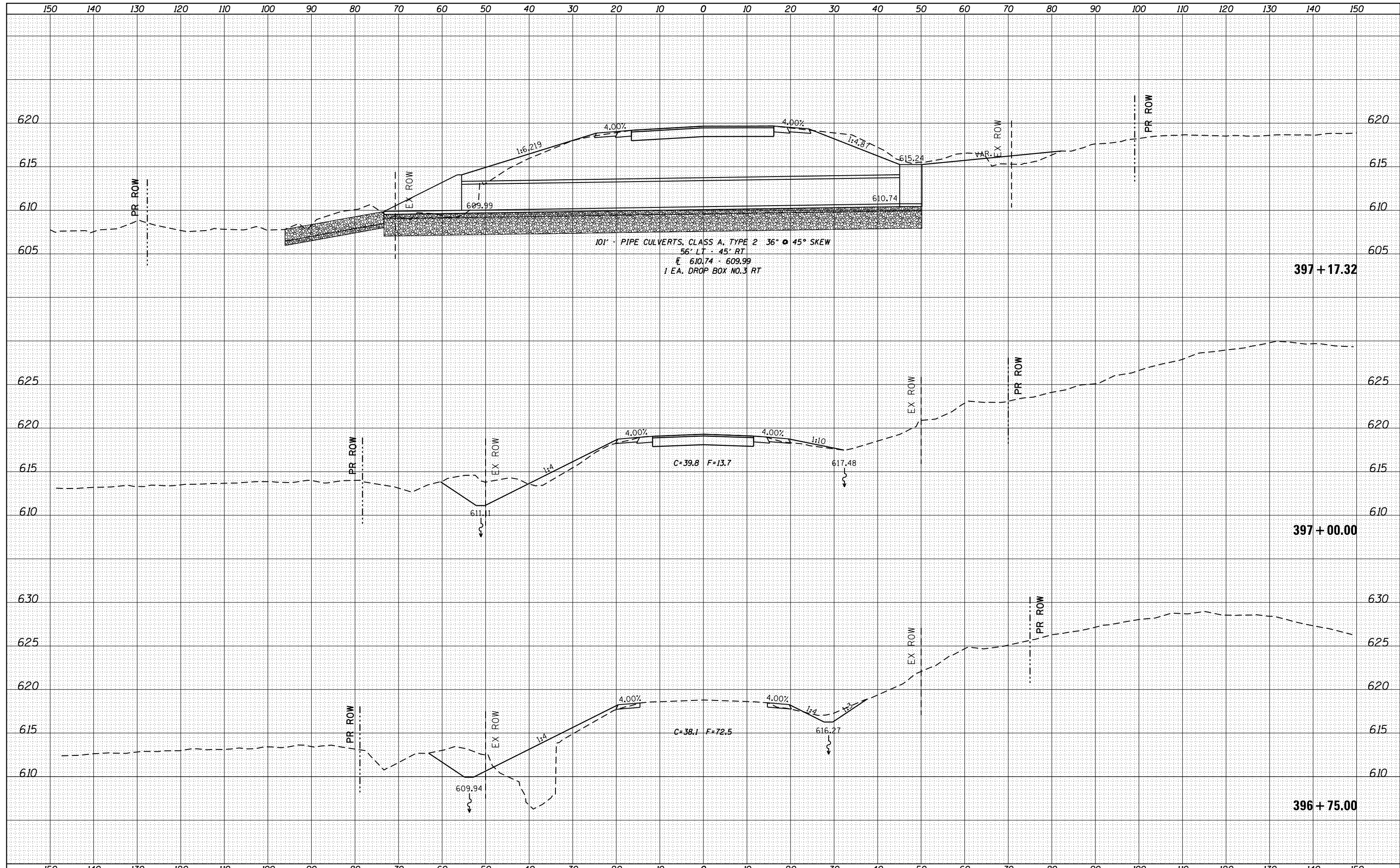
**US 6 X-SECTIONS**

SCALE: SHEET OF SHEETS STA. 396+25.00 TO STA. 396+50.00

F.A.S. RTE.	SECTION	COUNTY	TOTAL SHEETS	SHEET NO.
226	3T & 3BR-1	HENRY	210	159
			CONTRACT NO. 64F25	
ILLINOIS FED. AID PROJECT				

DATE	
BY	
FINAL SURVEY	SURVEYED
NOTE BOOK	PLOTTED
NO.	TEMPLATE
	AREAS CHECKED

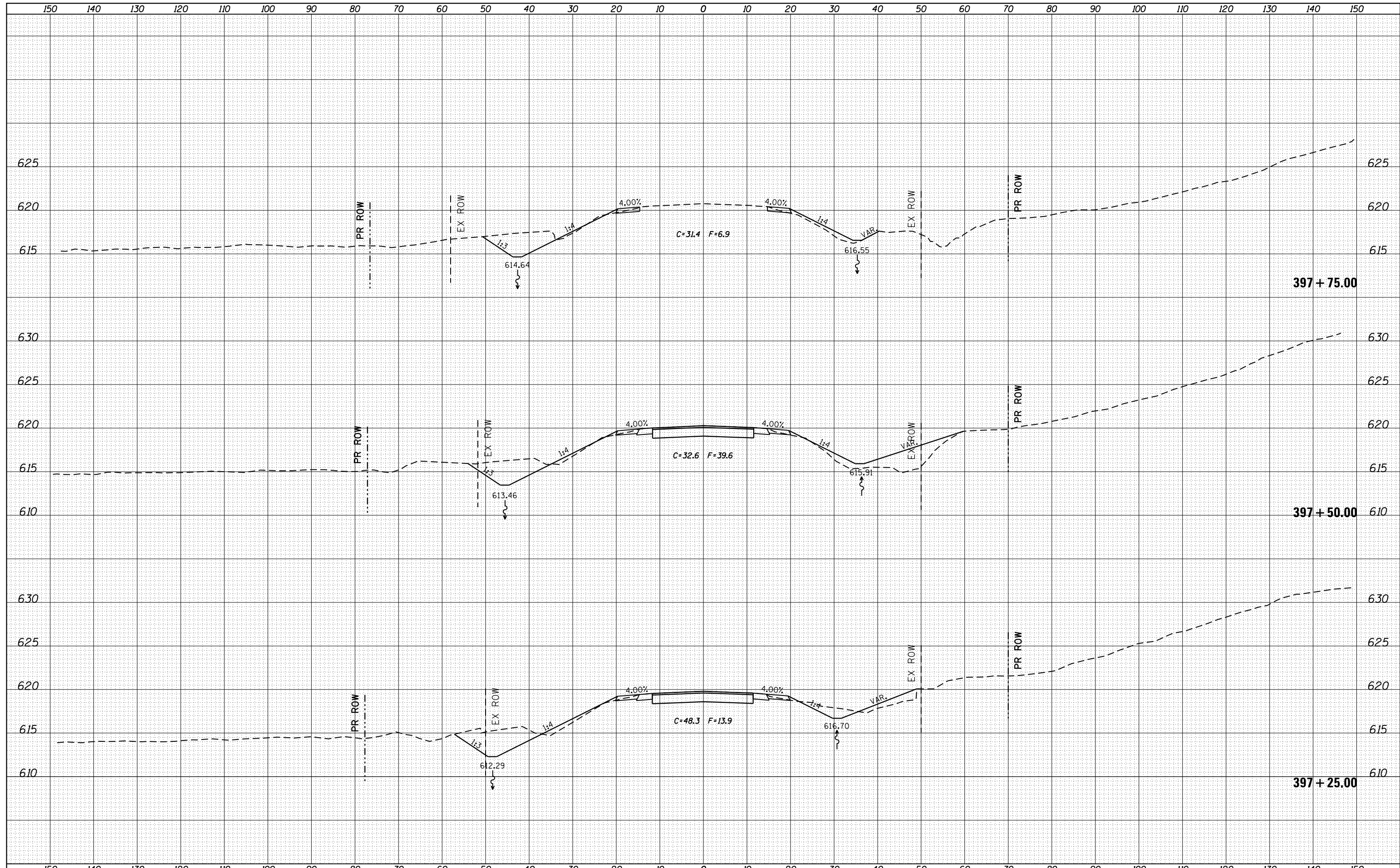
DATE	
BY	
ORIGINAL SURVEY	SURVEYED
NOTE BOOK	PLOTTED
NO.	TEMPLATE
	AREAS CHECKED



FILE NAME =	USER NAME = cushmanbw	DESIGNED -	REVISED -	STATE OF ILLINOIS DEPARTMENT OF TRANSPORTATION	US 6 X-SECTIONS	F.A.S. RTE.	SECTION	COUNTY	TOTAL SHEETS	SHEET NO.	
Default	Plot Scale = 20.0000' / in.	DRAWN -	REVISED -			226	3T & 3BR-1	HENRY	210	160	
	PLOT DATE = Fri Oct 19 11:27:32 2012	CHECKED -	REVISED -			CONTRACT NO. 64F25					
		DATE -	REVISED -			SCALE:	SHEET	OF	SHEETS	STA. 396+75.00	TO STA. 397+17.32

DATE	
BY	
FINAL SURVEY	SURVEYED
NOTE BOOK	PLOTTED
NO.	TEMPLATE
	AREAS CHECKED

DATE	
BY	
ORIGINAL SURVEY	SURVEYED
NOTE BOOK	PLOTTED
NO.	TEMPLATE
	AREAS CHECKED



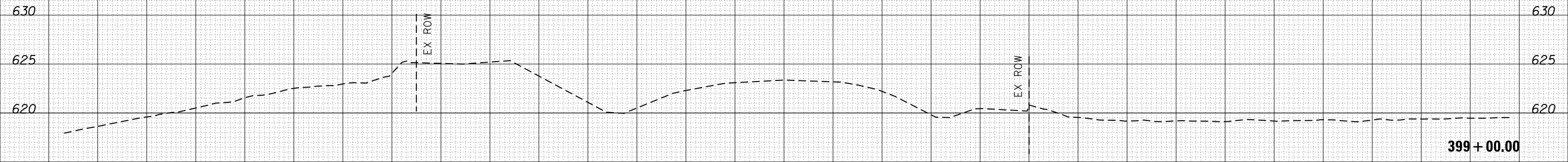
FILE NAME =	USER NAME = cushmenbw	DESIGNED -	REVISED -	<b>STATE OF ILLINOIS DEPARTMENT OF TRANSPORTATION</b>	<b>US 6 X-SECTIONS</b>	F.A.S. RTE.	SECTION	COUNTY	TOTAL SHEETS	SHEET NO.	
Default	Plot Scale = 20.0000' / in.	DRAWN -	REVISED -			226	3T & 3BR-1	HENRY	210	161	
	PLOT DATE = Fri Oct 19 11:27:33 2012	CHECKED -	REVISED -			CONTRACT NO. 64F25					
		DATE -	REVISED -			SCALE:	SHEET	OF	SHEETS	STA. 397+25.00	TO STA. 397+75.00



150 140 130 120 110 100 90 80 70 60 50 40 30 20 10 0 10 20 30 40 50 60 70 80 90 100 110 120 130 140 150

BY	DATE
FINAL SURVEY	SURVEYED
NOTE BOOK	PLOTTED
NO.	TEMPLATE
	AREAS
	CHECKED

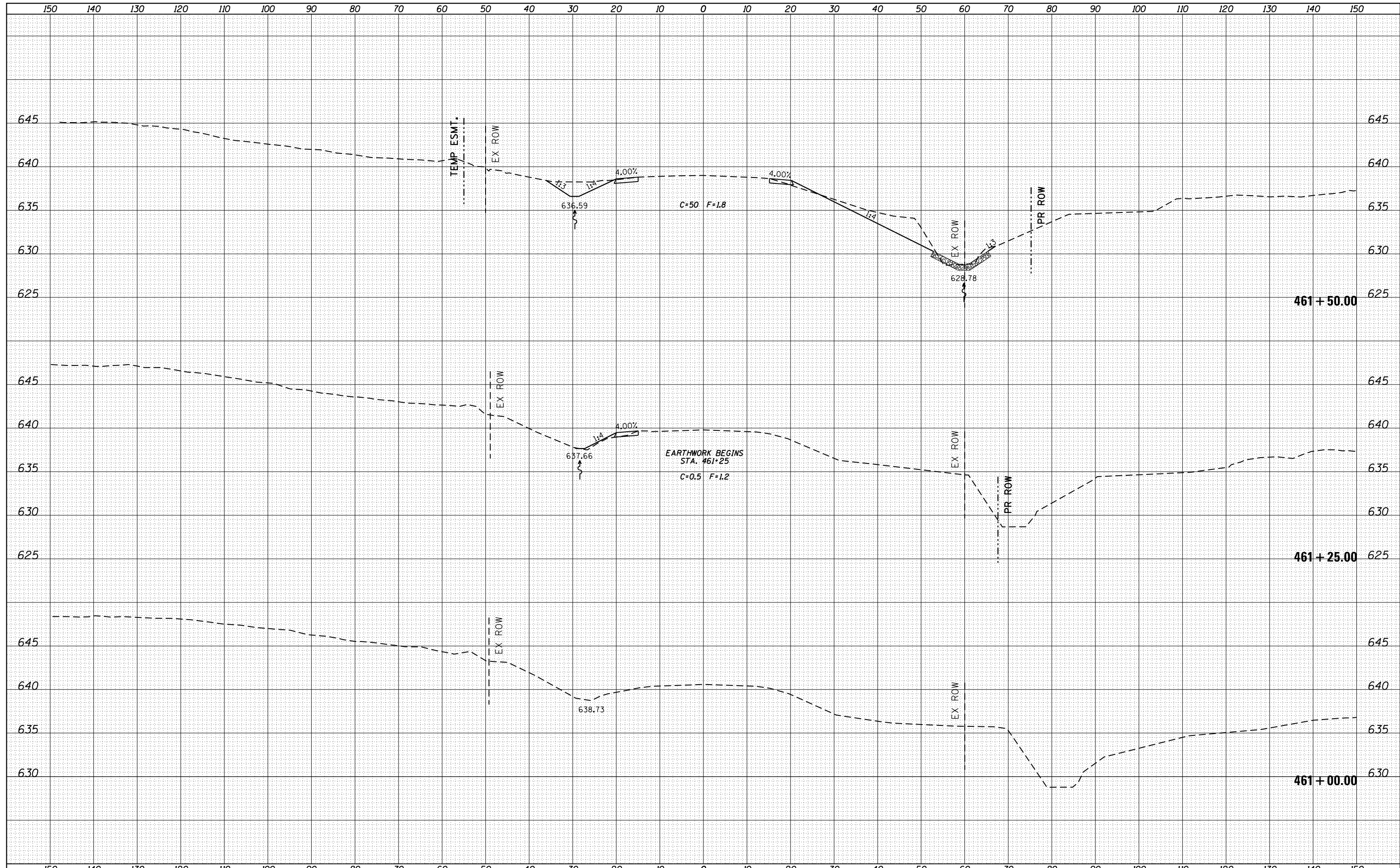
BY	DATE
ORIGINAL SURVEY	SURVEYED
NOTE BOOK	PLOTTED
NO.	TEMPLATE
	AREAS
	CHECKED



FILE NAME =	USER NAME = cushmenbw	DESIGNED -	REVISED -	<p align="center"><b>STATE OF ILLINOIS</b> <b>DEPARTMENT OF TRANSPORTATION</b></p> <p align="center"><b>US 6 X-SECTIONS</b></p> <p>SCALE: SHEET OF SHEETS STA. 399+00.00 TO STA. 399+00.00</p>	F.A.S. RTE.	SECTION	COUNTY	TOTAL SHEETS	SHEET NO.
c:\pw_work\pwidot\cushmenbw\d0169166\0208809-sh-t-xssh.tdgn		DRAWN -	REVISED -		226	3T & 3BR-1	HENRY	210	163
Default	PLOT SCALE = 20.0000' / in.	CHECKED -	REVISED -		CONTRACT NO. 64F25				
	PLOT DATE = Fri Oct 19 11:27:36 2012	DATE -	REVISED -		ILLINOIS FED. AID PROJECT				

DATE	
BY	
ORIGINAL SURVEY NO.	
SURVEYED	
PLOTTED	
TEMPLATE	
AREAS	
CHECKED	

DATE	
BY	
ORIGINAL SURVEY NO.	
SURVEYED	
PLOTTED	
TEMPLATE	
AREAS	
CHECKED	



FILE NAME =  
 c:\pw\_work\pwt\dot\cushmanbw\d0169166\0208809-sh1-xssh.dgn

USER NAME = cushmanbw  
 PLOT SCALE = 20.0000' / in.  
 PLOT DATE = Fri Oct 19 11:27:37 2012

DESIGNED -  
 DRAWN -  
 CHECKED -  
 DATE -

REVISED -  
 REVISED -  
 REVISED -  
 REVISED -

**STATE OF ILLINOIS  
 DEPARTMENT OF TRANSPORTATION**

**US 6 X-SECTIONS**

SCALE: SHEET OF SHEETS STA. 461+00.00 TO STA. 461+50.00

F.A.S. RTE.	SECTION	COUNTY	TOTAL SHEETS	SHEET NO.
226	3T & 3BR-1	HENRY	210	164
CONTRACT NO. 64F25			ILLINOIS FED. AID PROJECT	



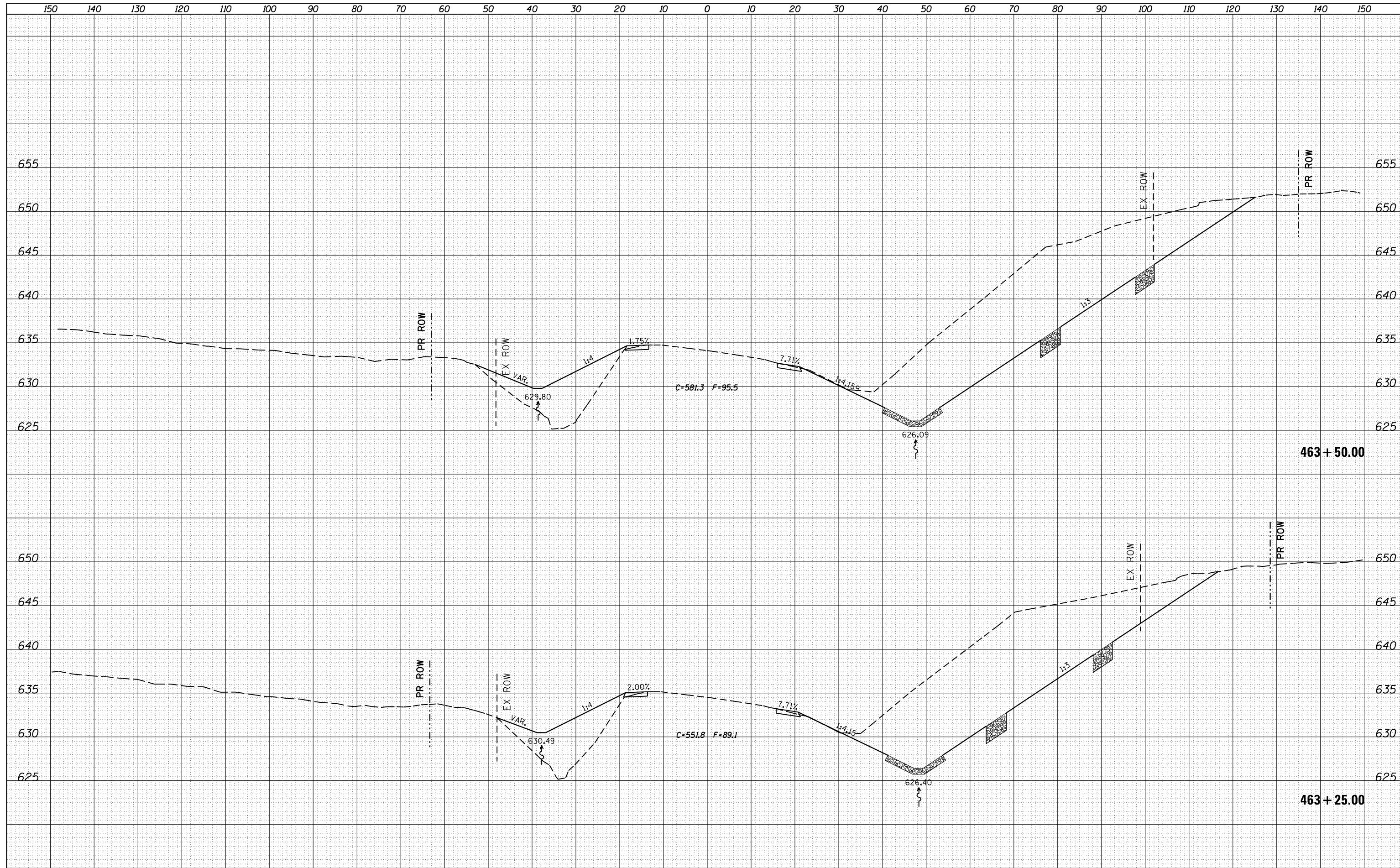






DATE	
BY	
FINAL SURVEY	SURVEYED
NOTE BOOK	PLOTTED
NO.	TEMPLATE
	AREAS
	CHECKED

DATE	
BY	
ORIGINAL SURVEY	SURVEYED
NOTE BOOK	PLOTTED
NO.	TEMPLATE
	AREAS
	CHECKED



FILE NAME =	USER NAME = cushmenbw	DESIGNED -	REVISED -
es:\pw\work\p\dot\cushmenbw\d0169166\0208809-sh1-xssh.tdgn		DRAWN -	REVISED -
Default		CHECKED -	REVISED -
		DATE -	REVISED -

**STATE OF ILLINOIS  
DEPARTMENT OF TRANSPORTATION**

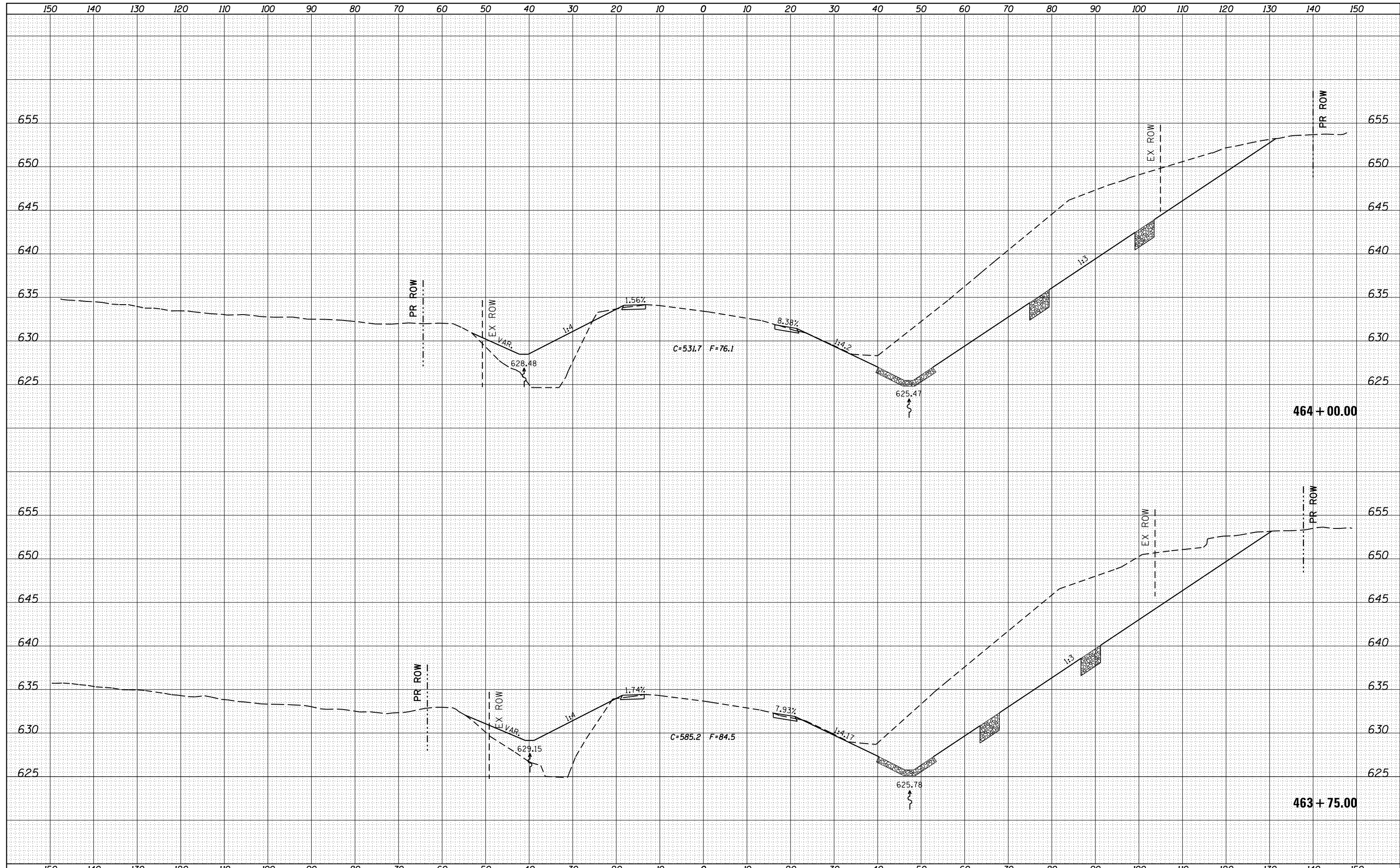
**US 6 X-SECTIONS**

SCALE: SHEET OF SHEETS STA. 463+25.00 TO STA. 463+50.00

F.A.S. RTE.	SECTION	COUNTY	TOTAL SHEETS	SHEET NO.
226	3T & 3BR-1	HENRY	210	168
				CONTRACT NO. 64F25
ILLINOIS FED. AID PROJECT				

DATE	
BY	
SURVEYED	
PLOTTED	
TEMPLATE	
NOTE BOOK	
AREAS CHECKED	
NO.	

DATE	
BY	
SURVEYED	
PLOTTED	
TEMPLATE	
NOTE BOOK	
AREAS CHECKED	
NO.	



FILE NAME =  
 c:\pw\_work\p1dot\cushmanbw\d0169166\0208809-sh1-xssh.dgn

USER NAME = cushmanbw  
 DESIGNED -  
 DRAWN -  
 CHECKED -  
 DATE -

DESIGNED -  
 DRAWN -  
 CHECKED -  
 DATE -

REVISED -  
 REVISED -  
 REVISED -  
 REVISED -

STATE OF ILLINOIS  
 DEPARTMENT OF TRANSPORTATION

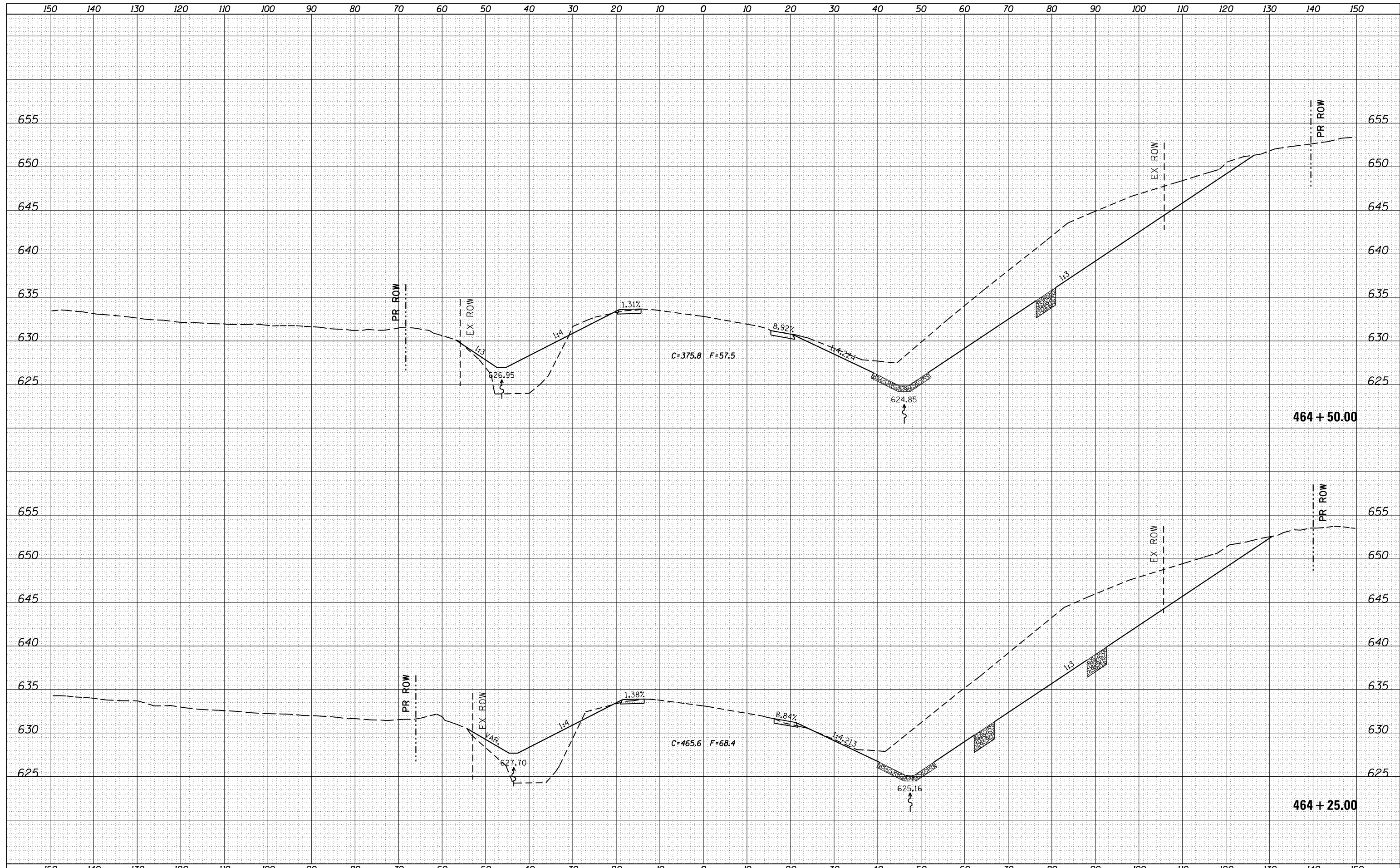
US 6 X-SECTIONS

SCALE: SHEET OF SHEETS STA. 463+75.00 TO STA. 464+00.00

F.A.S. RTE.	SECTION	COUNTY	TOTAL SHEETS	SHEET NO.
226	3T & 3BR-1	HENRY	210	169
CONTRACT NO. 64F25			ILLINOIS FED. AID PROJECT	

DATE	
BY	
FINAL SURVEY	SURVEYED
NOTE BOOK	PLOTTED
NO.	TEMPLATE
	AREAS
	CHECKED

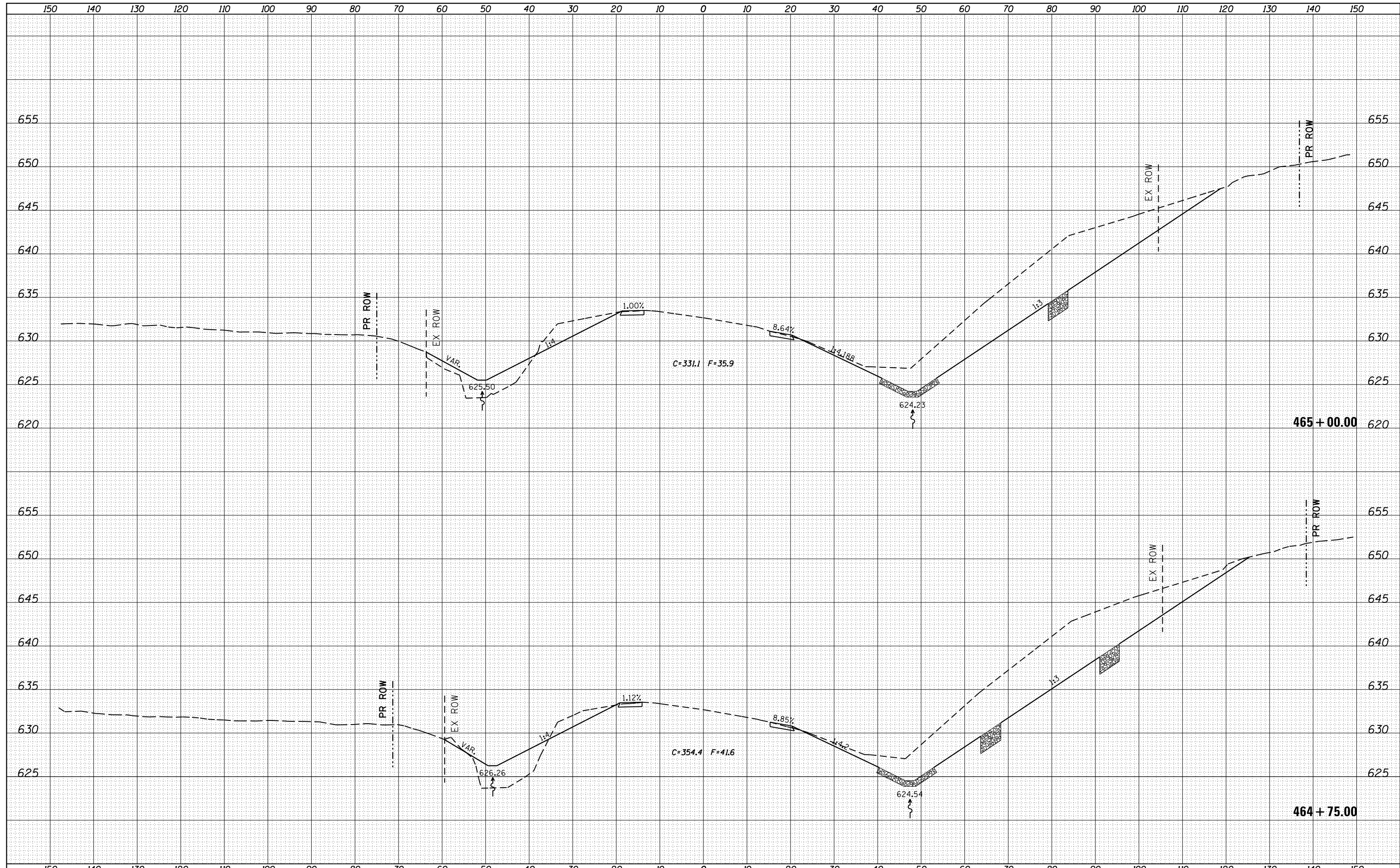
DATE	
BY	
ORIGINAL SURVEY	SURVEYED
NOTE BOOK	PLOTTED
NO.	TEMPLATE
	AREAS
	CHECKED



FILE NAME =	USER NAME = cushmenbw	DESIGNED -	REVISED -	<b>STATE OF ILLINOIS DEPARTMENT OF TRANSPORTATION</b>	<b>US 6 X-SECTIONS</b>	F.A.S. RTE.	SECTION	COUNTY	TOTAL SHEETS	SHEET NO.
es:\pw_work\pwt\dot\cushmenbw\d0169166\0208809-sh1-xssh.tdgn	DRAWN -	REVISED -	226			3T & 3BR-1	HENRY	210	170	
PLOT SCALE = 20.0000' / in.	CHECKED -	REVISED -	CONTRACT NO. 64F25							
Default	DATE -	REVISED -	SCALE:			SHEET	OF	SHEETS	STA. 464+25.00	TO STA. 464+50.00

DATE	
BY	
FINAL SURVEY	SURVEYED
NOTE BOOK	PLOTTED
NO.	TEMPLATE
	AREAS CHECKED

DATE	
BY	
ORIGINAL SURVEY	SURVEYED
NOTE BOOK	PLOTTED
NO.	TEMPLATE
	AREAS CHECKED



FILE NAME =  
 c:\pw\work\p1dot\cushmanbw\d0169166\0208809-sh1-xssh.dgn

USER NAME = cushmanbw  
 PLOT SCALE = 20.0000' / in.  
 PLOT DATE = Fri Oct 19 11:27:46 2012

DESIGNED -  
 DRAWN -  
 CHECKED -  
 DATE -

REVISED -  
 REVISED -  
 REVISED -  
 REVISED -

**STATE OF ILLINOIS  
 DEPARTMENT OF TRANSPORTATION**

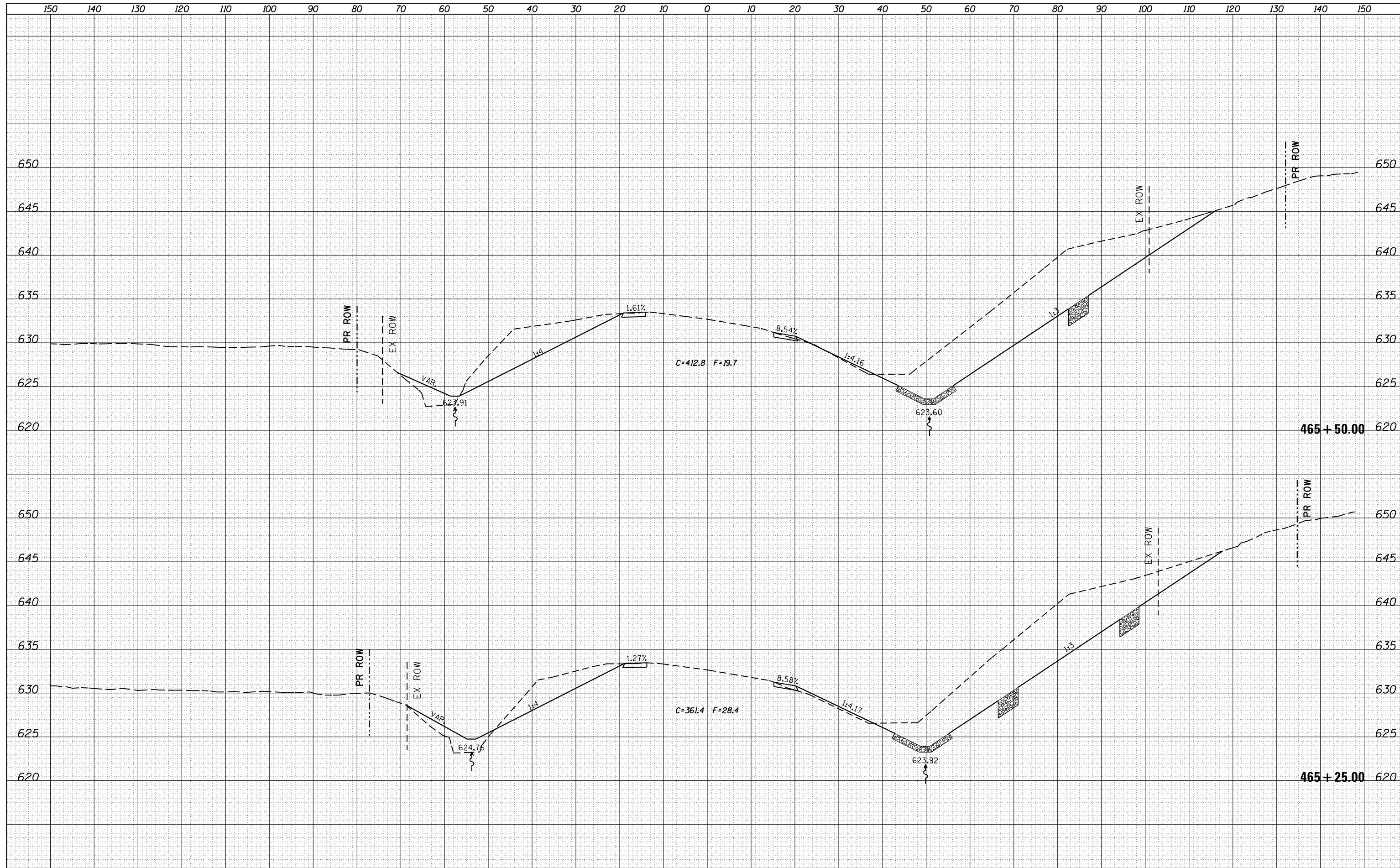
**US 6 X-SECTIONS**

SCALE: SHEET OF SHEETS STA. 464+75.00 TO STA. 465+00.00

F.A.S. RTE.	SECTION	COUNTY	TOTAL SHEETS	SHEET NO.
226	3T & 3BR-1	HENRY	210	171
CONTRACT NO. 64F25			ILLINOIS FED. AID PROJECT	

DATE	
BY	
FINAL SURVEY	SURVEYED
NOTE BOOK	PLOTTED
NO.	TEMPLATE
	AREAS
	CHECKED

DATE	
BY	
ORIGINAL SURVEY	SURVEYED
NOTE BOOK	PLOTTED
NO.	TEMPLATE
	AREAS
	CHECKED



FILE NAME =	USER NAME = cushmenbw	DESIGNED -	REVISED -
es:\pw_work\p1dot\cushmenbw\d0169166\0208809-sh1-xssh.tdgn		DRAWN -	REVISED -
Default		CHECKED -	REVISED -
		DATE -	REVISED -
	PLOT DATE = Fri Oct 19 11:27:47 2012		

**STATE OF ILLINOIS  
DEPARTMENT OF TRANSPORTATION**

**US 6 X-SECTIONS**

SCALE: SHEET OF SHEETS STA. 465+25.00 TO STA. 465+50.00

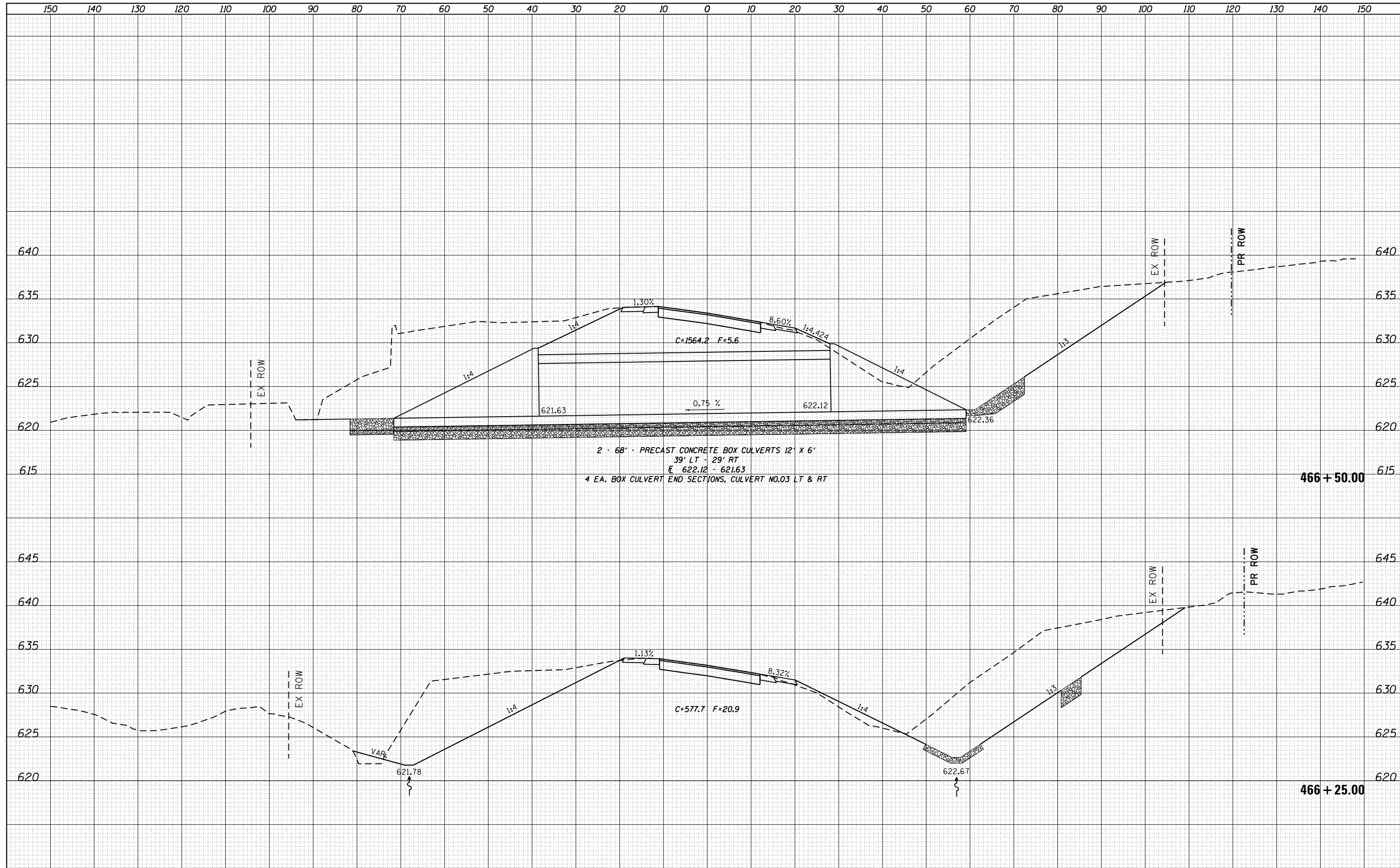
F.A.S. RTE.	SECTION	COUNTY	TOTAL SHEETS	SHEET NO.
226	3T & 3BR-1	HENRY	210	172
				CONTRACT NO. 64F25
ILLINOIS FED. AID PROJECT				





DATE	
BY	
FINAL SURVEY	SURVEYED
NOTE BOOK	PLOTTED
NO.	TEMPLATE
	AREAS CHECKED
	AREAS CHECKED

DATE	
BY	
ORIGINAL SURVEY	SURVEYED
NOTE BOOK	PLOTTED
NO.	TEMPLATE
	AREAS CHECKED
	AREAS CHECKED



FILE NAME =	USER NAME = cushmenbw	DESIGNED -	REVISED -
es:\pw\work\p1dot\cushmenbw\d0169166\0208809-sh1-xssh.dgn		DRAWN -	REVISED -
Default		CHECKED -	REVISED -
		DATE -	REVISED -

**STATE OF ILLINOIS  
DEPARTMENT OF TRANSPORTATION**

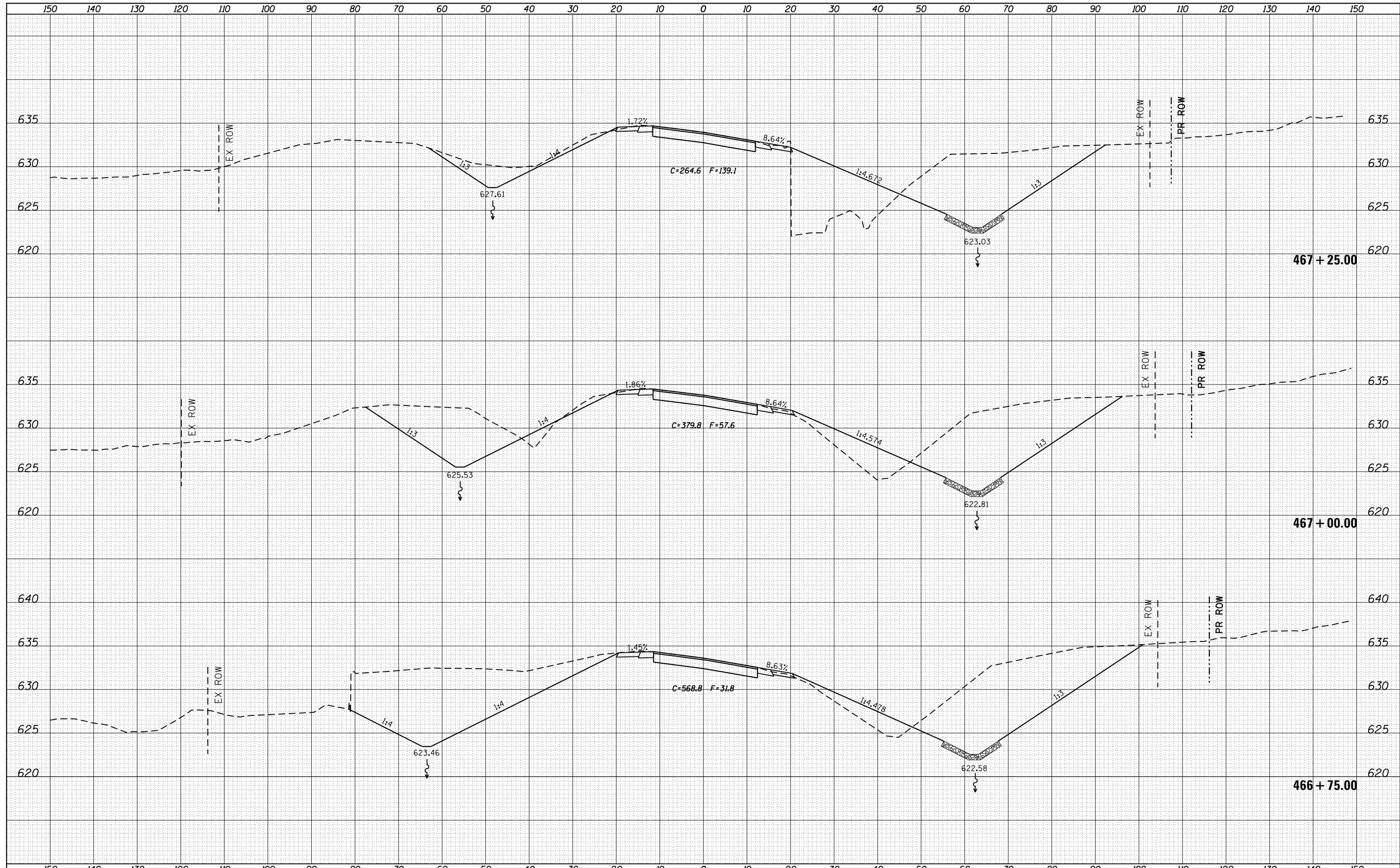
**US 6 X-SECTIONS**

SCALE: SHEET OF SHEETS STA. 466+25.00 TO STA. 466+50.00

F.A.S. RTE.	SECTION	COUNTY	TOTAL SHEETS	SHEET NO.
226	3T & 3BR-1	HENRY	210	174
			CONTRACT NO. 64F25	
ILLINOIS FED. AID PROJECT				

DATE	
BY	
FINAL SURVEY	SURVEYED
NOTE BOOK	PLOTTED
NO.	TEMPLATE
	AREAS CHECKED

DATE	
BY	
ORIGINAL SURVEY	SURVEYED
NOTE BOOK	PLOTTED
NO.	TEMPLATE
	AREAS CHECKED

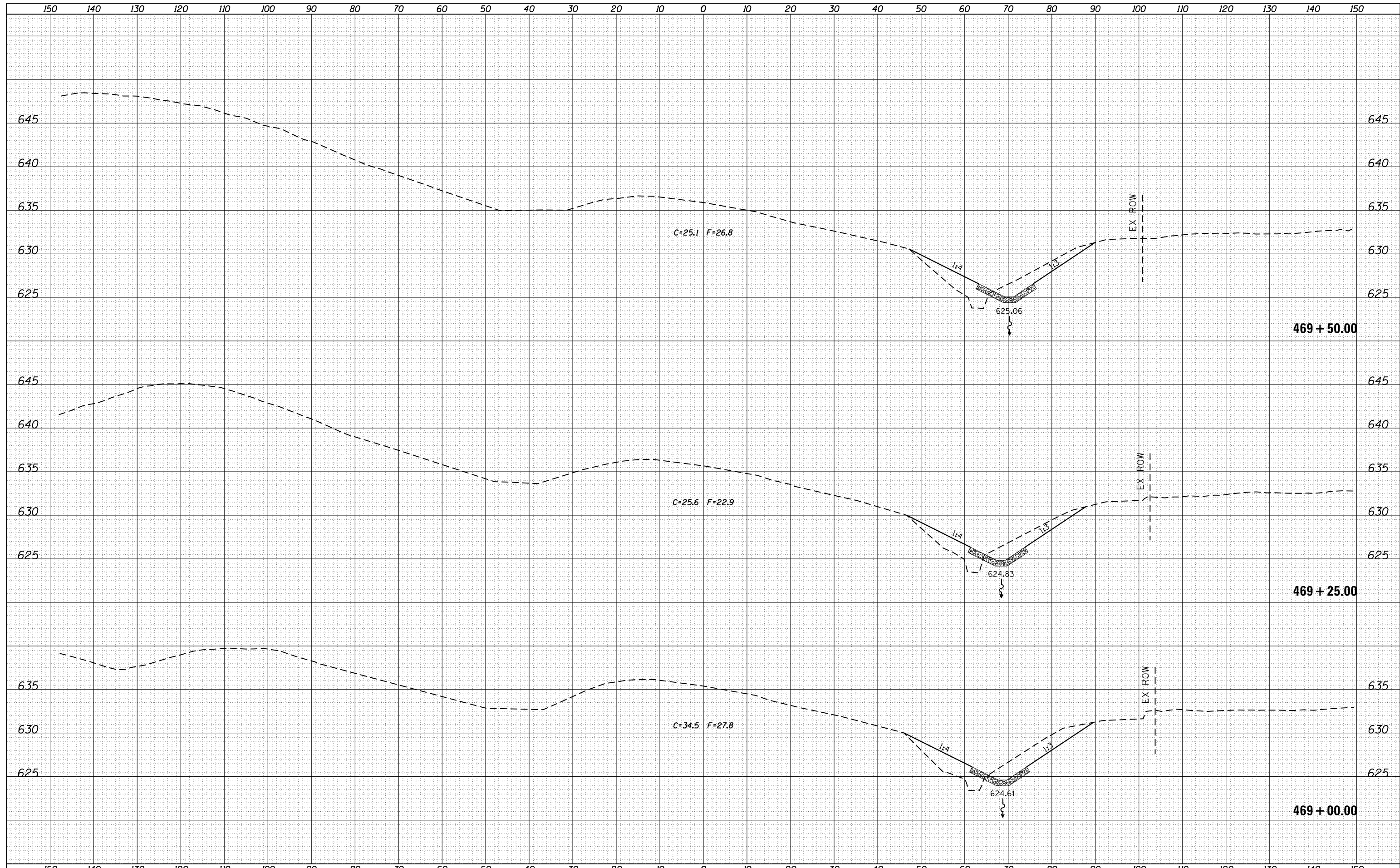






DATE	
BY	
FINAL SURVEY	SURVEYED
NOTE BOOK	PLOTTED
NO.	TEMPLATE
	AREAS
	CHECKED

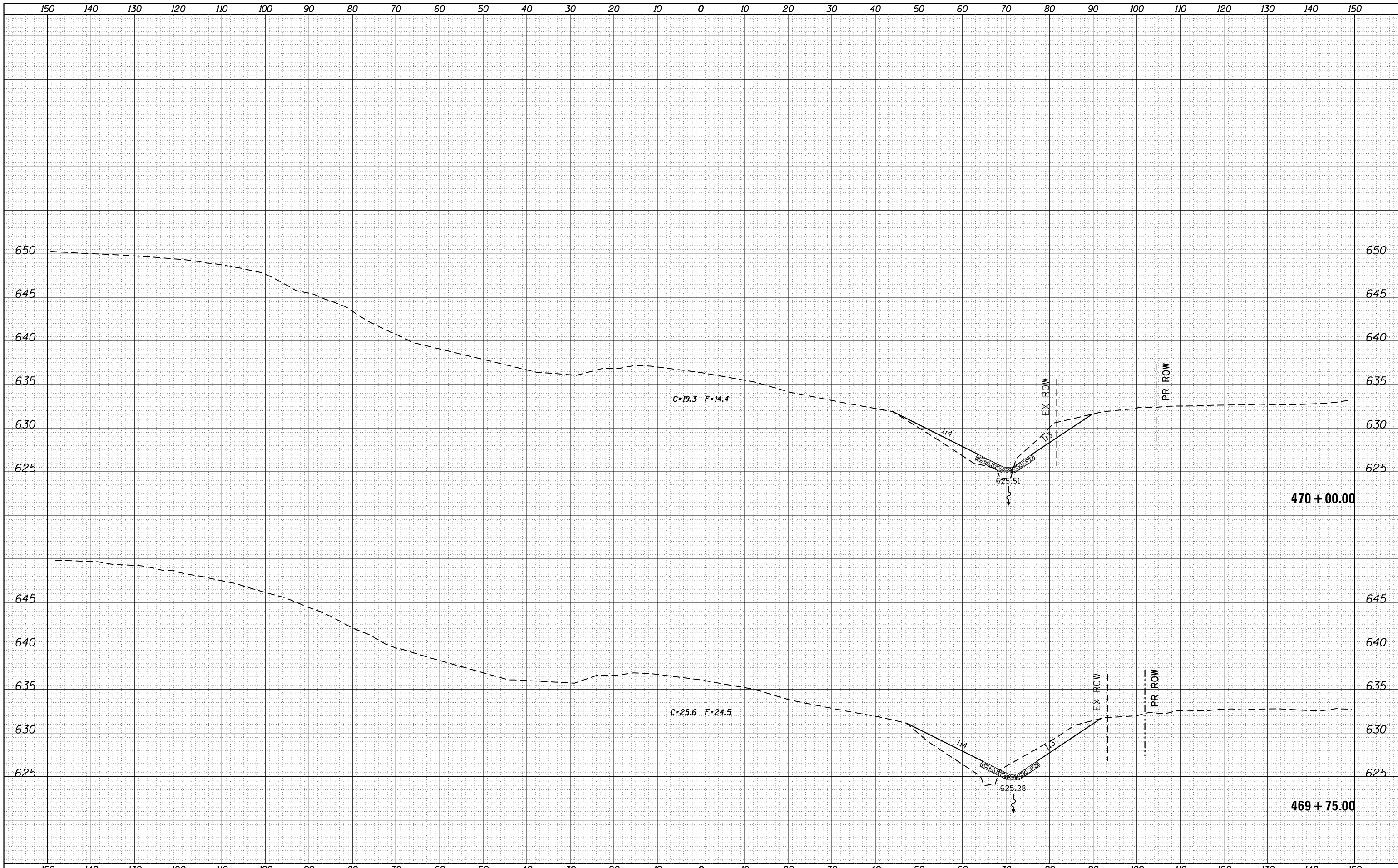
DATE	
BY	
ORIGINAL SURVEY	SURVEYED
NOTE BOOK	PLOTTED
NO.	TEMPLATE
	AREAS
	CHECKED



FILE NAME =	USER NAME = cushmenbw	DESIGNED -	REVISED -	<b>STATE OF ILLINOIS</b> <b>DEPARTMENT OF TRANSPORTATION</b>	<b>US 6 X-SECTIONS</b>	F.A.S. RTE.	SECTION	COUNTY	TOTAL SHEETS	SHEET NO.
es:\pw_work\pwt\dot\cushmenbw\d0169166\0208809-sh-t-xssh.tdgn	DRAWN -	REVISED -	226			3T & 3BR-1	HENRY	210	178	
Default	PLOT SCALE = 20.0000' / in.	CHECKED -	REVISED -			CONTRACT NO. 64F25				
	PLOT DATE = Fri Oct 19 11:27:55 2012	DATE -	REVISED -			ILLINOIS FED. AID PROJECT				

BY	DATE
FINAL SURVEY	SURVEYED
NOTE BOOK	PLOTTED
NO.	TEMPLATE
	AREAS CHECKED

BY	DATE
ORIGINAL SURVEY	SURVEYED
NOTE BOOK	PLOTTED
NO.	TEMPLATE
	AREAS CHECKED



FILE NAME =	USER NAME = cushmenbw	DESIGNED -	REVISED -	<b>STATE OF ILLINOIS DEPARTMENT OF TRANSPORTATION</b>	<b>US 6 X-SECTIONS</b>	F.A.S. RTÉ.	SECTION	COUNTY	TOTAL SHEETS	SHEET NO.	
c:\pw_work\p1dot\cushmenbw\d0169166\0208809-sh1-xssh.dgn		DRAWN -	REVISED -			226	3T & 3BR-1	HENRY	210	179	
Default	PLOT SCALE = 20.0000' / in.	CHECKED -	REVISED -			CONTRACT NO. 64F25		ILLINOIS FED. AID PROJECT			
	PLOT DATE = Fri Oct 19 11:27:57 2012	DATE -	REVISED -			SCALE:	SHEET OF SHEETS	STA. 469+75.00 TO STA. 470+00.00			

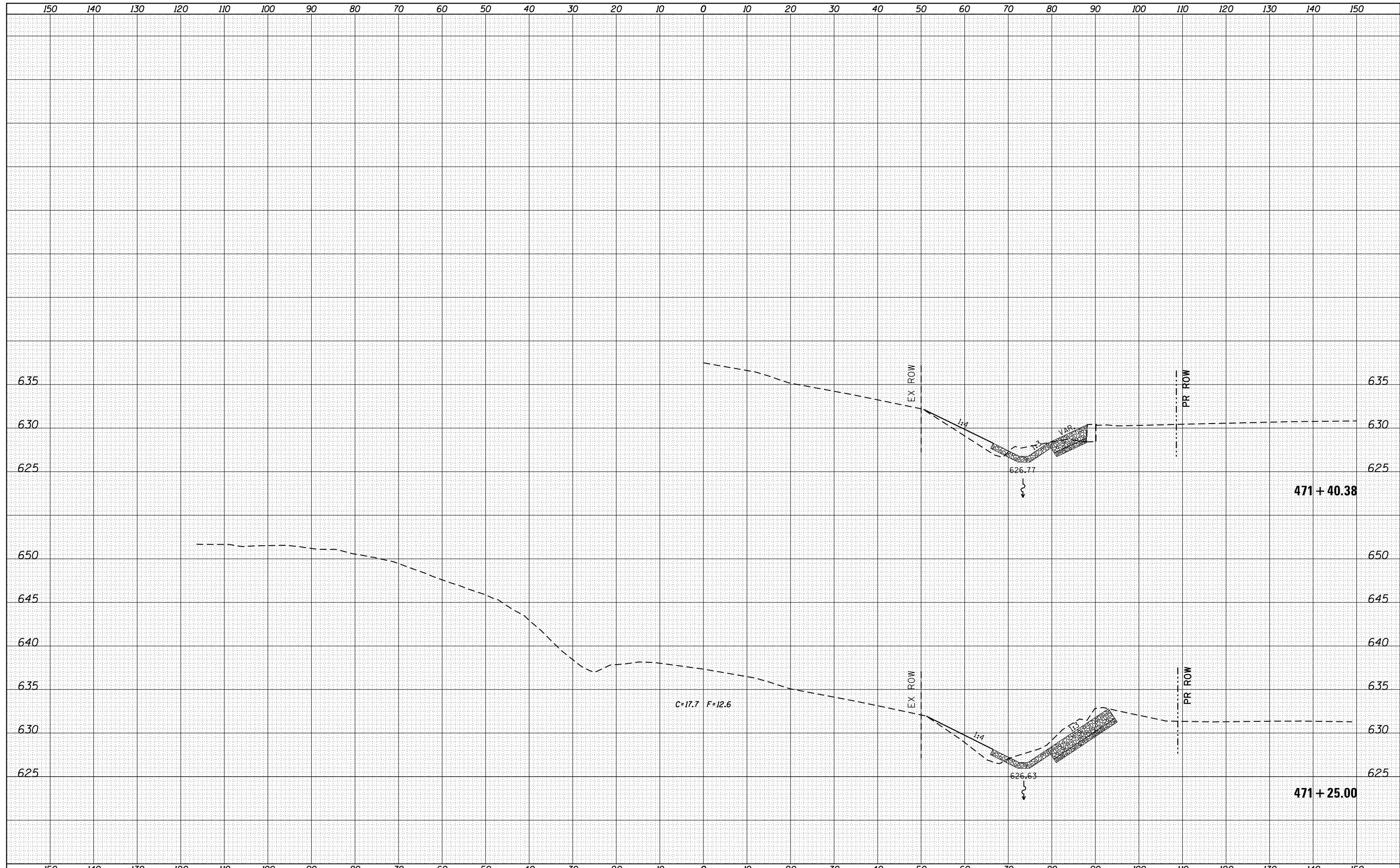






DATE	
BY	
FINAL SURVEY	SURVEYED
NOTE BOOK	PLOTTED
NO.	TEMPLATE
	AREAS
	CHECKED

DATE	
BY	
ORIGINAL SURVEY	SURVEYED
NOTE BOOK	PLOTTED
NO.	TEMPLATE
	AREAS
	CHECKED



FILE NAME =	USER NAME = cushmenbw	DESIGNED -	REVISED -
es:\pw_work\p1dot\cushmenbw\0169166\0208809-sh1-xssh.dgn		DRAWN -	REVISED -
Default		CHECKED -	REVISED -
		DATE -	REVISED -
	PLOT DATE = Fri Oct 19 11:28:00 2012		

**STATE OF ILLINOIS  
DEPARTMENT OF TRANSPORTATION**

**US 6 X-SECTIONS**

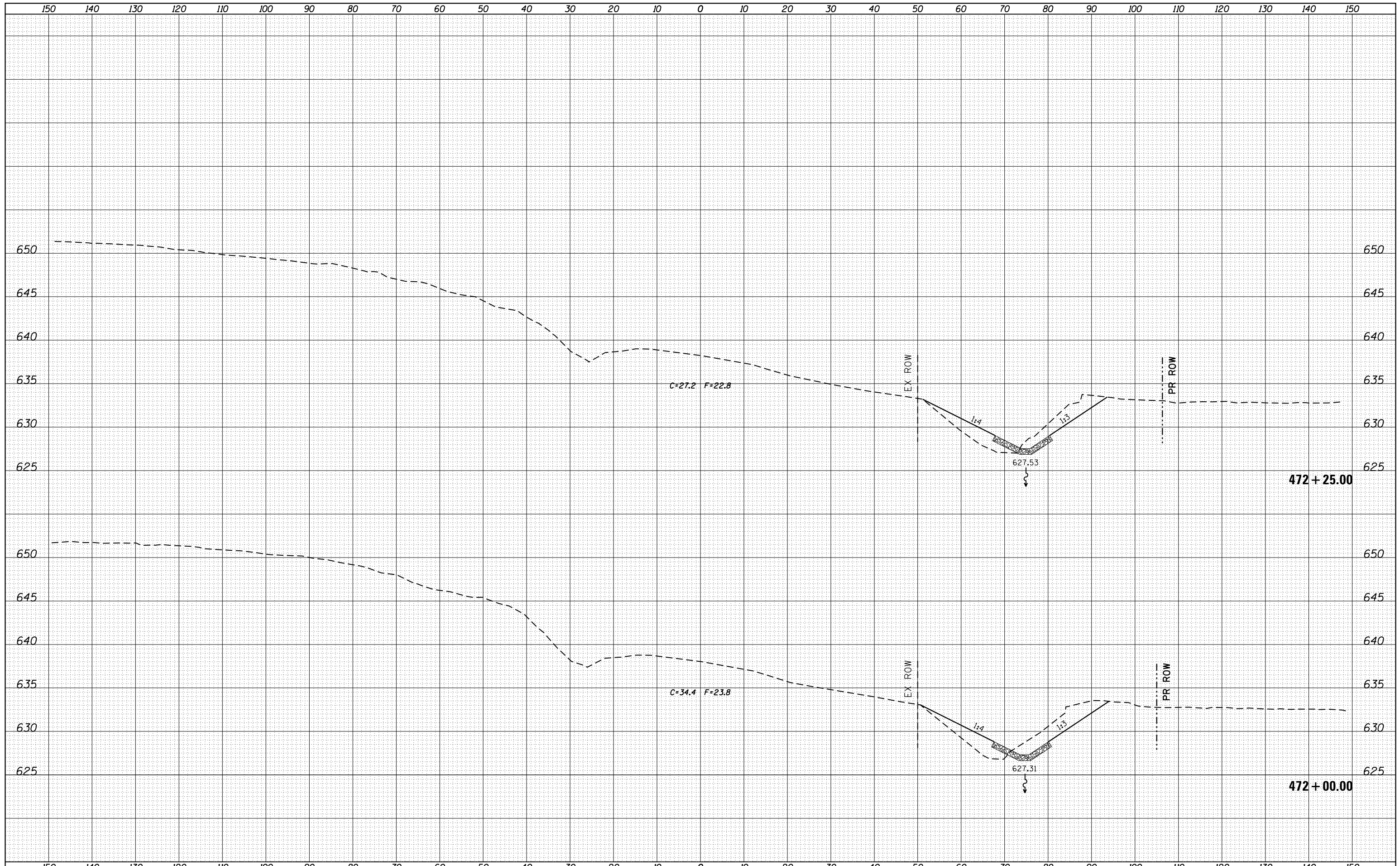
SCALE: SHEET OF SHEETS STA. 471+25.00 TO STA. 471+40.38

F.A.S. RTE.	SECTION	COUNTY	TOTAL SHEETS	SHEET NO.
226	3T & 3BR-1	HENRY	210	182
			CONTRACT NO. 64F25	
ILLINOIS FED. AID PROJECT				



DATE	
BY	
FINISHED SURVEY	
PLOTTED	
TEMPLATE	
NOTE BOOK	
AREAS CHECKED	
NO.	

DATE	
BY	
ORIGINAL SURVEY	
PLOTTED	
TEMPLATE	
NOTE BOOK	
AREAS CHECKED	
NO.	



FILE NAME =	USER NAME = cushmenbw	DESIGNED -	REVISED -
es:\pw\work\p1dot\cushmenbw\d0169166\0208809-sh1-xssh.tdgn		DRAWN -	REVISED -
Default		CHECKED -	REVISED -
	PLOT DATE = Fri Oct 19 11:28:03 2012	DATE -	REVISED -

**STATE OF ILLINOIS  
DEPARTMENT OF TRANSPORTATION**

**US 6 X-SECTIONS**

SCALE: SHEET OF SHEETS STA. 472+00.00 TO STA. 472+25.00

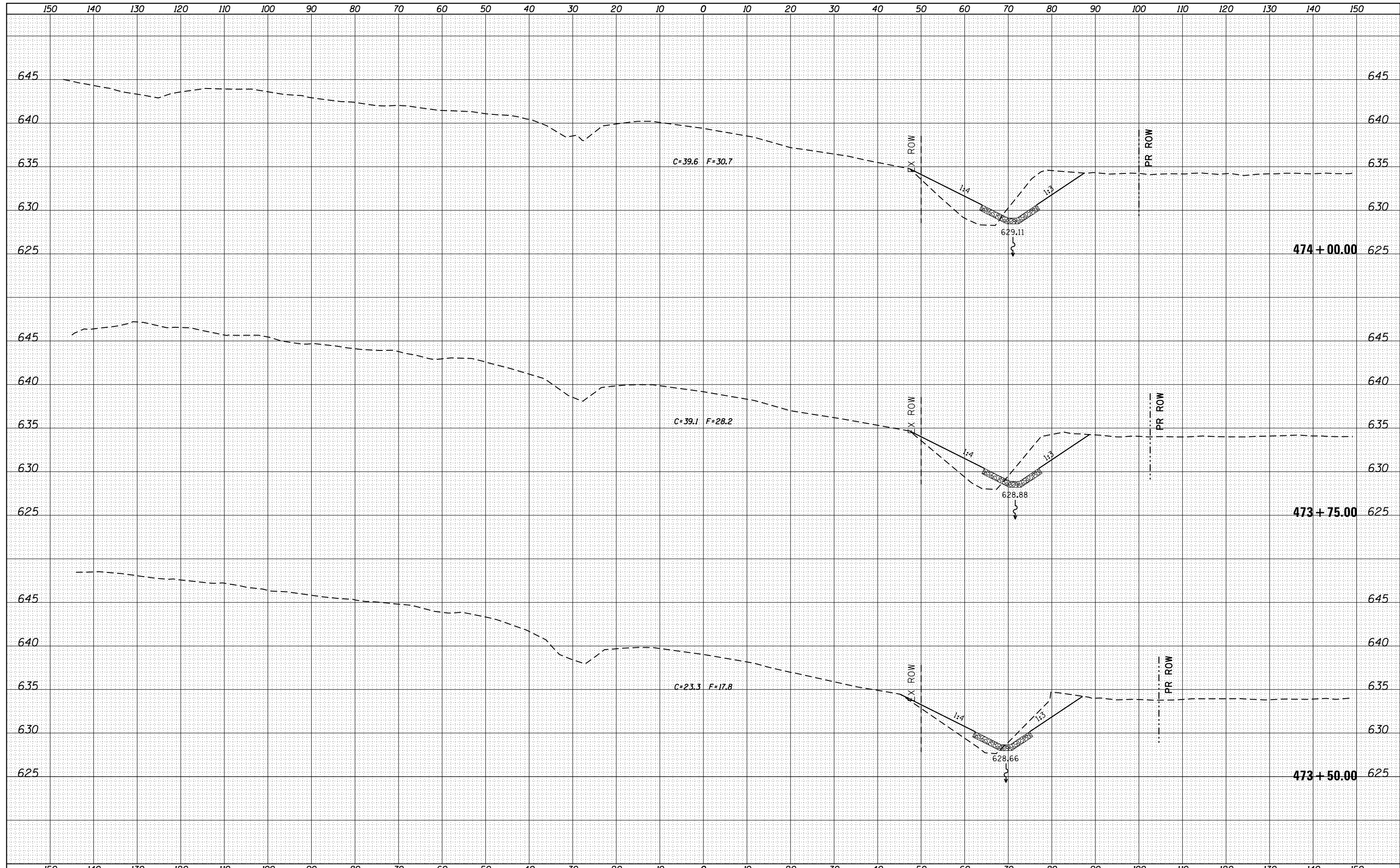
F.A.S. RTE.	SECTION	COUNTY	TOTAL SHEETS	SHEET NO.
226	3T & 3BR-1	HENRY	210	184
			CONTRACT NO. 64F25	
ILLINOIS FED. AID PROJECT				





DATE	
BY	
FINAL SURVEY NO.	
SURVEYED	
PLOTTED	
TEMPLATE	
AREAS	
CHECKED	

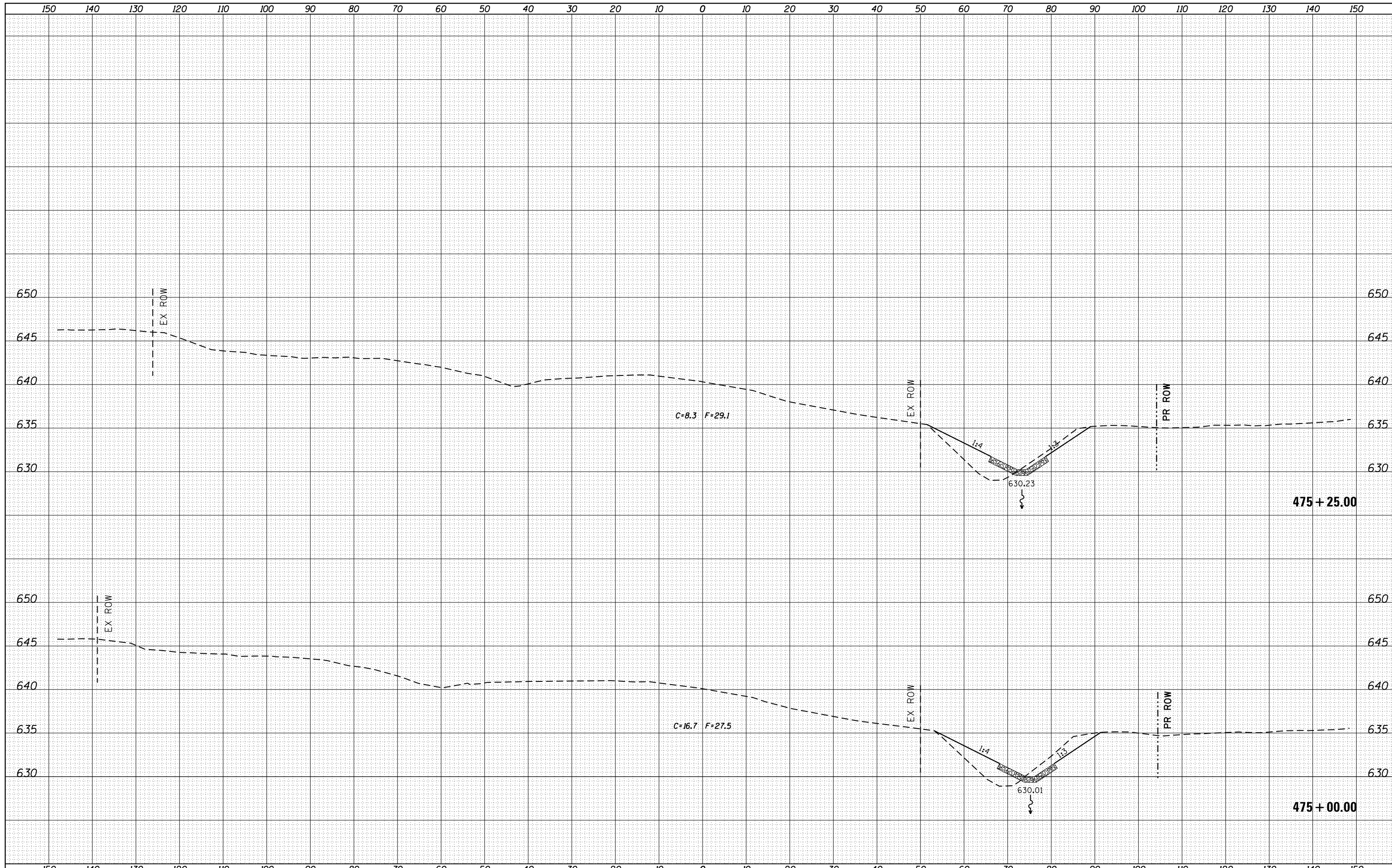
DATE	
BY	
ORIGINAL SURVEY NO.	
SURVEYED	
PLOTTED	
TEMPLATE	
AREAS	
CHECKED	



FILE NAME =	USER NAME = cushmenbw	DESIGNED -	REVISED -	<b>STATE OF ILLINOIS</b> <b>DEPARTMENT OF TRANSPORTATION</b>	<b>US 6 X-SECTIONS</b>	F.A.S. RTE.	SECTION	COUNTY	TOTAL SHEETS	SHEET NO.
es:\pw_work\pwidot\cushmenbw\0169166\0208809-sh1-xssh.dgn	DRAWN -	REVISED -	226			3T & 3BR-1	HENRY	210	187	
Default	PLOT SCALE = 20.0000' / in.	CHECKED -	REVISED -			CONTRACT NO. 64F25				
	PLOT DATE = Fri Oct 19 11:28:07 2012	DATE -	REVISED -			ILLINOIS FED. AID PROJECT				
SCALE:						SHEET	OF	SHEETS	STA. 473+50.00	TO STA. 474+00.00







DATE	
BY	
FINAL SURVEY	SURVEYED
NOTE BOOK	PLOTTED
NO.	TEMPLATE
	AREAS
	CHECKED

DATE	
BY	
ORIGINAL SURVEY	SURVEYED
NOTE BOOK	PLOTTED
NO.	TEMPLATE
	AREAS
	CHECKED

FILE NAME =  
 c:\pw\_work\pwt\dot\cushmanbw\d0169166\0208809-sh1t-xssh.tdgn  
 Default

USER NAME = cushmanbw  
 PLOT SCALE = 20.0000' / in.  
 PLOT DATE = Fri Oct 19 11:28:09 2012

DESIGNED -  
 DRAWN -  
 CHECKED -  
 DATE -

REVISED -  
 REVISED -  
 REVISED -  
 REVISED -

STATE OF ILLINOIS  
 DEPARTMENT OF TRANSPORTATION

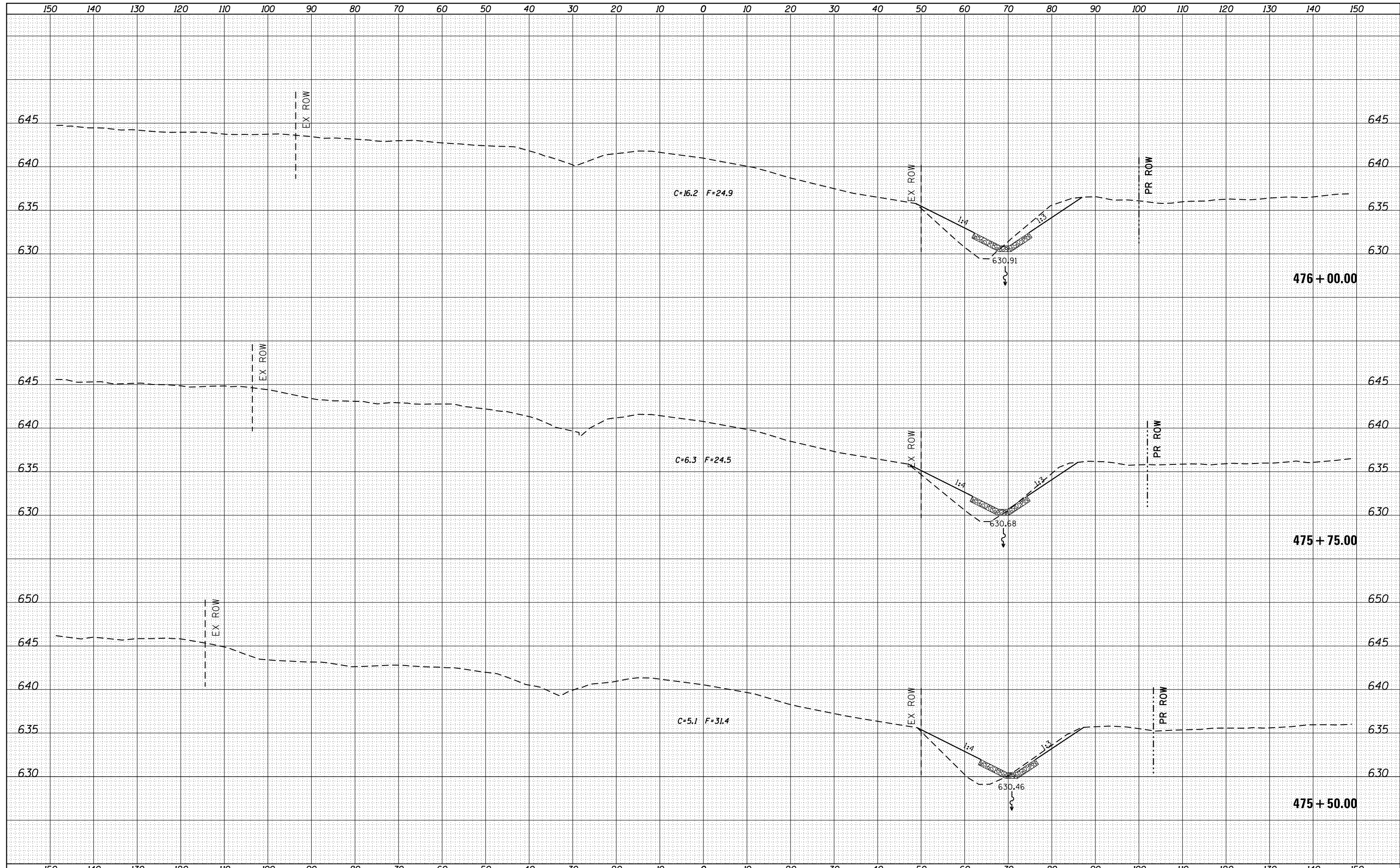
US 6 X-SECTIONS

SCALE: SHEET OF SHEETS STA. 475+00.00 TO STA. 475+25.00

F.A.S. RTE.	SECTION	COUNTY	TOTAL SHEETS	SHEET NO.
226	3T & 3BR-1	HENRY	210	189
CONTRACT NO. 64F25				
ILLINOIS FED. AID PROJECT				

DATE	
BY	
FINAL SURVEY NO.	
SURVEYED	
PLOTTED	
TEMPLATE	
NOTE BOOK	
AREAS CHECKED	

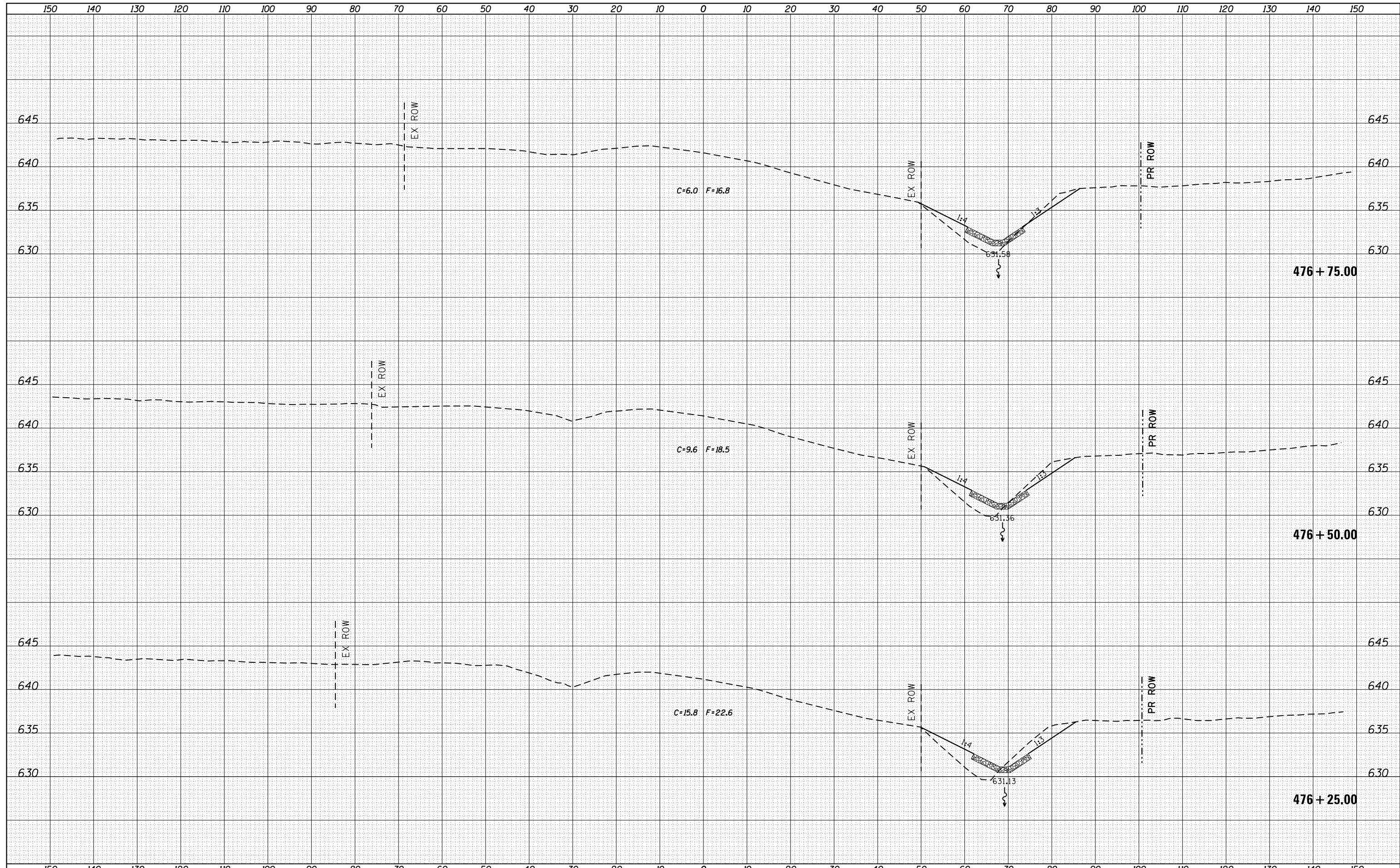
DATE	
BY	
ORIGINAL SURVEY NO.	
SURVEYED	
PLOTTED	
TEMPLATE	
NOTE BOOK	
AREAS CHECKED	



FILE NAME =	USER NAME = cushmenbw	DESIGNED -	REVISED -	<b>STATE OF ILLINOIS</b> <b>DEPARTMENT OF TRANSPORTATION</b>	<b>US 6 X-SECTIONS</b>	F.A.S. RTE.	SECTION	COUNTY	TOTAL SHEETS	SHEET NO.
es:\pw_work\pwt\dot\cushmenbw\d0169166\0208809-sh1-xssh.tdgn	DRAWN -	REVISED -	226			3T & 3BR-1	HENRY	210	190	
PLOT SCALE = 20.0000' / in.	CHECKED -	REVISED -	CONTRACT NO. 64F25							
PLOT DATE = Fri Oct 19 11:28:11 2012	DATE -	REVISED -	ILLINOIS FED. AID PROJECT							
Default				SCALE:	SHEET OF SHEETS	STA. 475+50.00	TO STA. 476+00.00			

DATE	
BY	
FINAL SURVEY	SURVEYED
NOTE BOOK	PLOTTED
NO.	TEMPLATE
	AREAS
	CHECKED

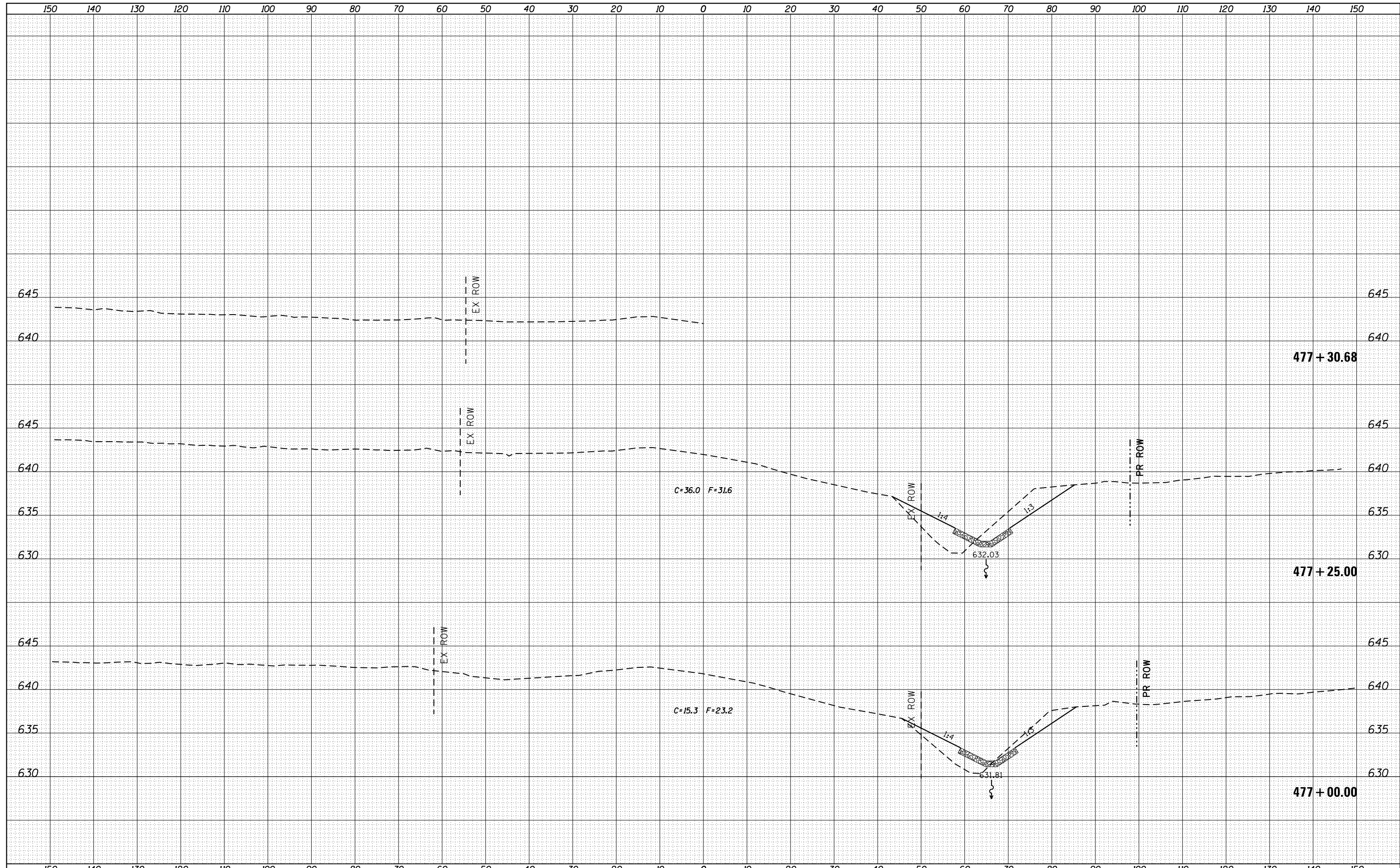
DATE	
BY	
ORIGINAL SURVEY	SURVEYED
NOTE BOOK	PLOTTED
NO.	TEMPLATE
	AREAS
	CHECKED



FILE NAME =	USER NAME = cushmenbw	DESIGNED -	REVISED -	<b>STATE OF ILLINOIS DEPARTMENT OF TRANSPORTATION</b>	<b>US 6 X-SECTIONS</b>	F.A.S. RTE.	SECTION	COUNTY	TOTAL SHEETS	SHEET NO.	
Default	Plot Scale = 20.0000' / in.	CHECKED -	REVISED -			226	3T & 3BR-1	HENRY	210	191	
	PLOT DATE = Fri Oct 19 11:28:12 2012	DATE -	REVISED -			SCALE: SHEET OF SHEETS STA. 476+25.00 TO STA. 476+75.00		CONTRACT NO. 64F25			
						ILLINOIS FED. AID PROJECT					

DATE	
BY	
FINAL SURVEY	SURVEYED
NOTE BOOK	PLOTTED
NO.	TEMPLATE
	AREAS CHECKED

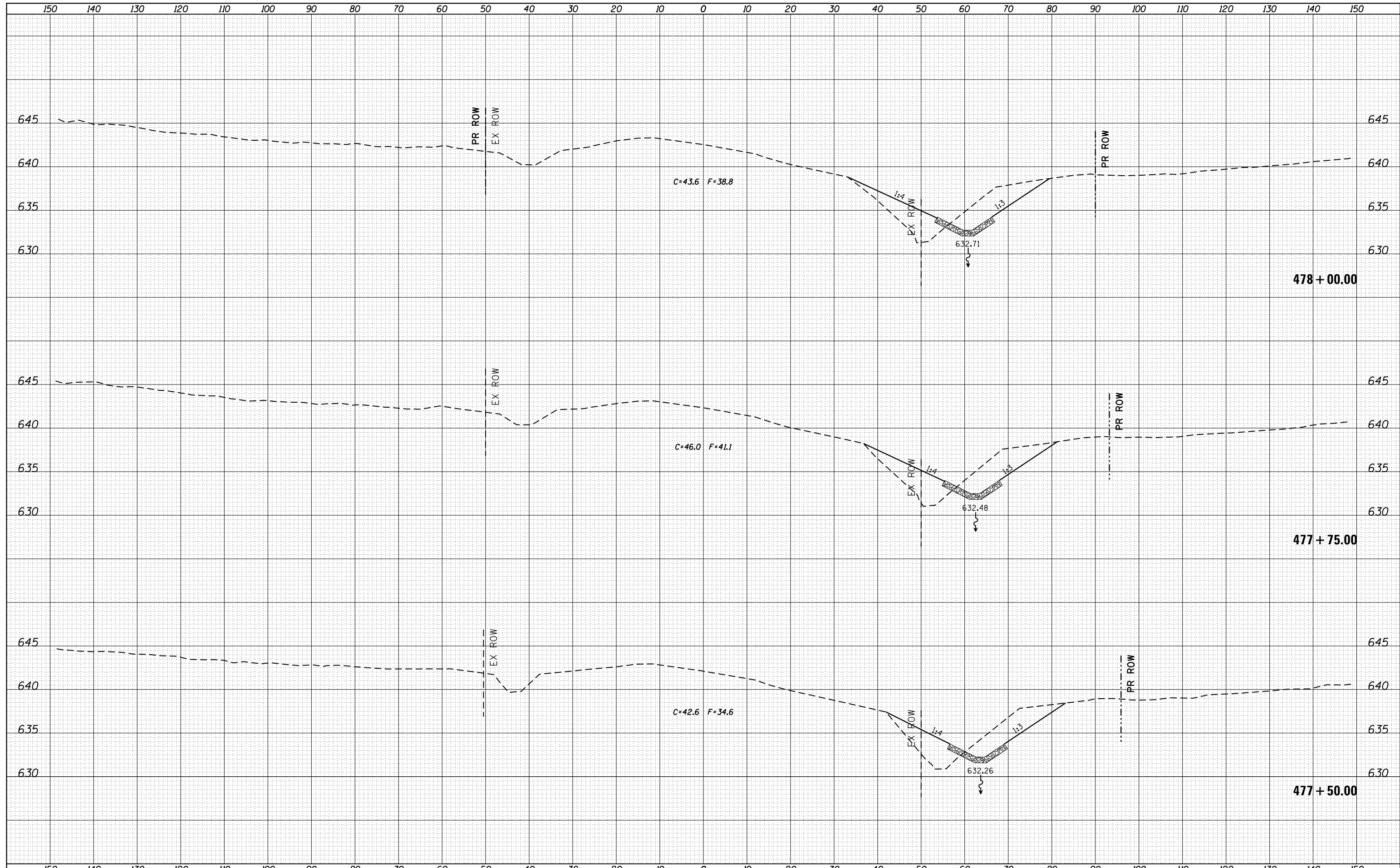
DATE	
BY	
ORIGINAL SURVEY	SURVEYED
NOTE BOOK	PLOTTED
NO.	TEMPLATE
	AREAS CHECKED



FILE NAME =	USER NAME = cushmenbw	DESIGNED -	REVISED -	<b>STATE OF ILLINOIS</b> <b>DEPARTMENT OF TRANSPORTATION</b>	<b>US 6 X-SECTIONS</b>	F.A.S. RTE.	SECTION	COUNTY	TOTAL SHEETS	SHEET NO.	
Default	Plot Scale = 20.0000' / in.	DRAWN -	REVISED -			226	3T & 3BR-1	HENRY	210	192	
	PLOT DATE = Fri Oct 19 11:28:13 2012	CHECKED -	REVISED -			CONTRACT NO. 64F25					
		DATE -	REVISED -			SCALE:	SHEET	OF	SHEETS	STA. 477+00.00	TO STA. 477+30.68

DATE	
BY	
FINAL SURVEY	SURVEYED
NOTE BOOK	PLOTTED
NO.	TEMPLATE
	AREAS
	CHECKED

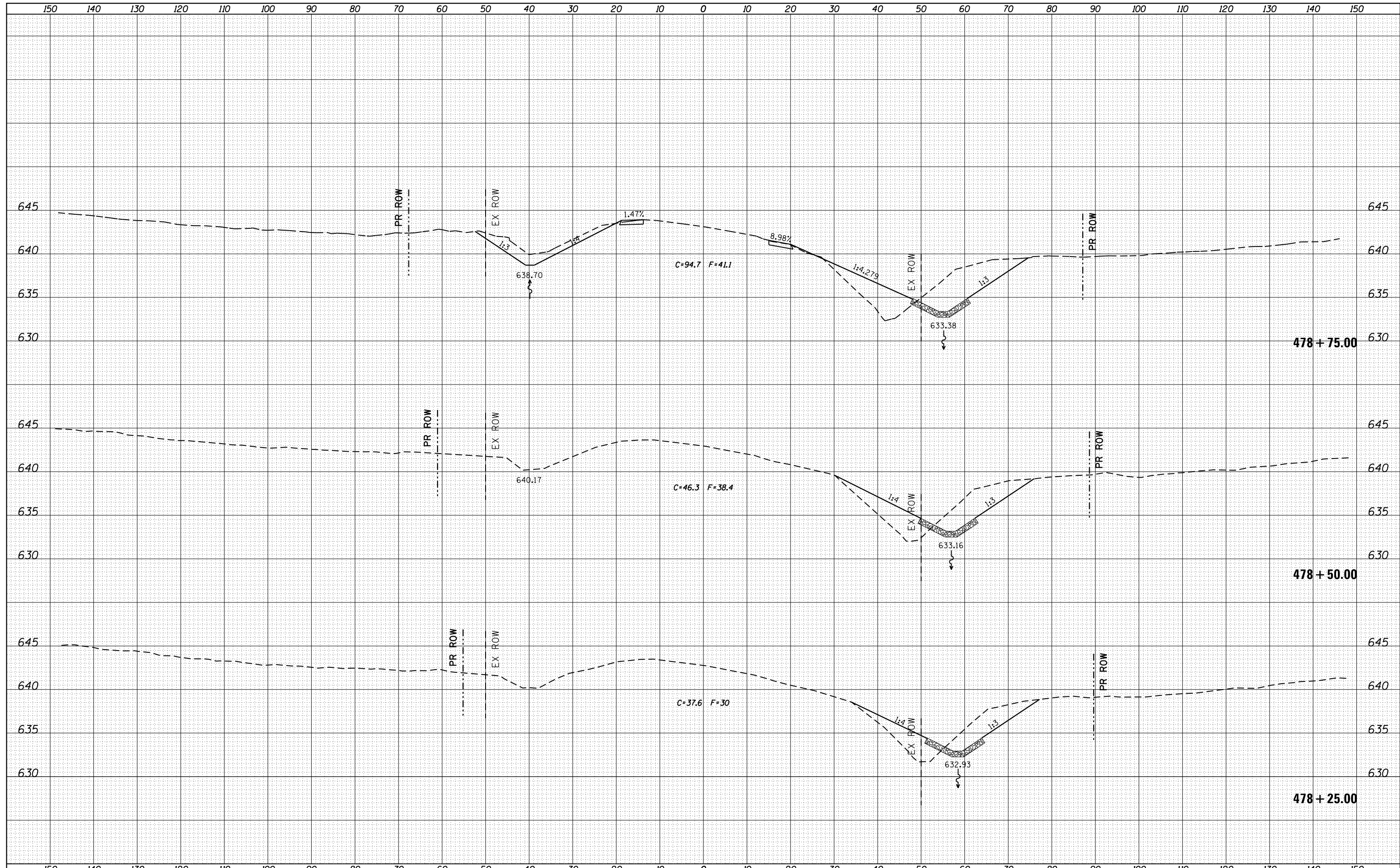
DATE	
BY	
ORIGINAL SURVEY	SURVEYED
NOTE BOOK	PLOTTED
NO.	TEMPLATE
	AREAS
	CHECKED



FILE NAME =	USER NAME = cushmenbw	DESIGNED -	REVISED -	<b>STATE OF ILLINOIS DEPARTMENT OF TRANSPORTATION</b>	<b>US 6 X-SECTIONS</b>	F.A.S. RTE.	SECTION	COUNTY	TOTAL SHEETS	SHEET NO.
Default	es:\pw_work\pwt\dot\cushmenbw\d0169166\0208809-sh1-xssh.tdgn	DRAWN -	REVISED -			226	3T & 3BR-1	HENRY	210	193
	PLOT SCALE = 20.0000' / in.	CHECKED -	REVISED -			CONTRACT NO. 64F25				
	PLOT DATE = Fri Oct 19 11:28:15 2012	DATE -	REVISED -			ILLINOIS FED. AID PROJECT				
SCALE:						SHEET	OF	SHEETS	STA. 477+50.00	TO STA. 478+00.00

BY: \_\_\_\_\_ DATE: \_\_\_\_\_  
 SURVEYED: \_\_\_\_\_ PLOTTED: \_\_\_\_\_  
 SURVEY: \_\_\_\_\_ TEMPLATE: \_\_\_\_\_  
 NO. \_\_\_\_\_ NOTE BOOK: \_\_\_\_\_ AREAS CHECKED: \_\_\_\_\_

BY: \_\_\_\_\_ DATE: \_\_\_\_\_  
 SURVEYED: \_\_\_\_\_ PLOTTED: \_\_\_\_\_  
 SURVEY: \_\_\_\_\_ TEMPLATE: \_\_\_\_\_  
 NO. \_\_\_\_\_ NOTE BOOK: \_\_\_\_\_ AREAS CHECKED: \_\_\_\_\_



FILE NAME =	USER NAME = cushmanbw	DESIGNED -	REVISED -
cs:\pw\work\p1dot\cushmanbw\d0169166\0208809-sh1-xssh.dgn		DRAWN -	REVISED -
Default		CHECKED -	REVISED -
	PLOT DATE = Fri Oct 19 11:28:16 2012	DATE -	REVISED -

**STATE OF ILLINOIS  
 DEPARTMENT OF TRANSPORTATION**

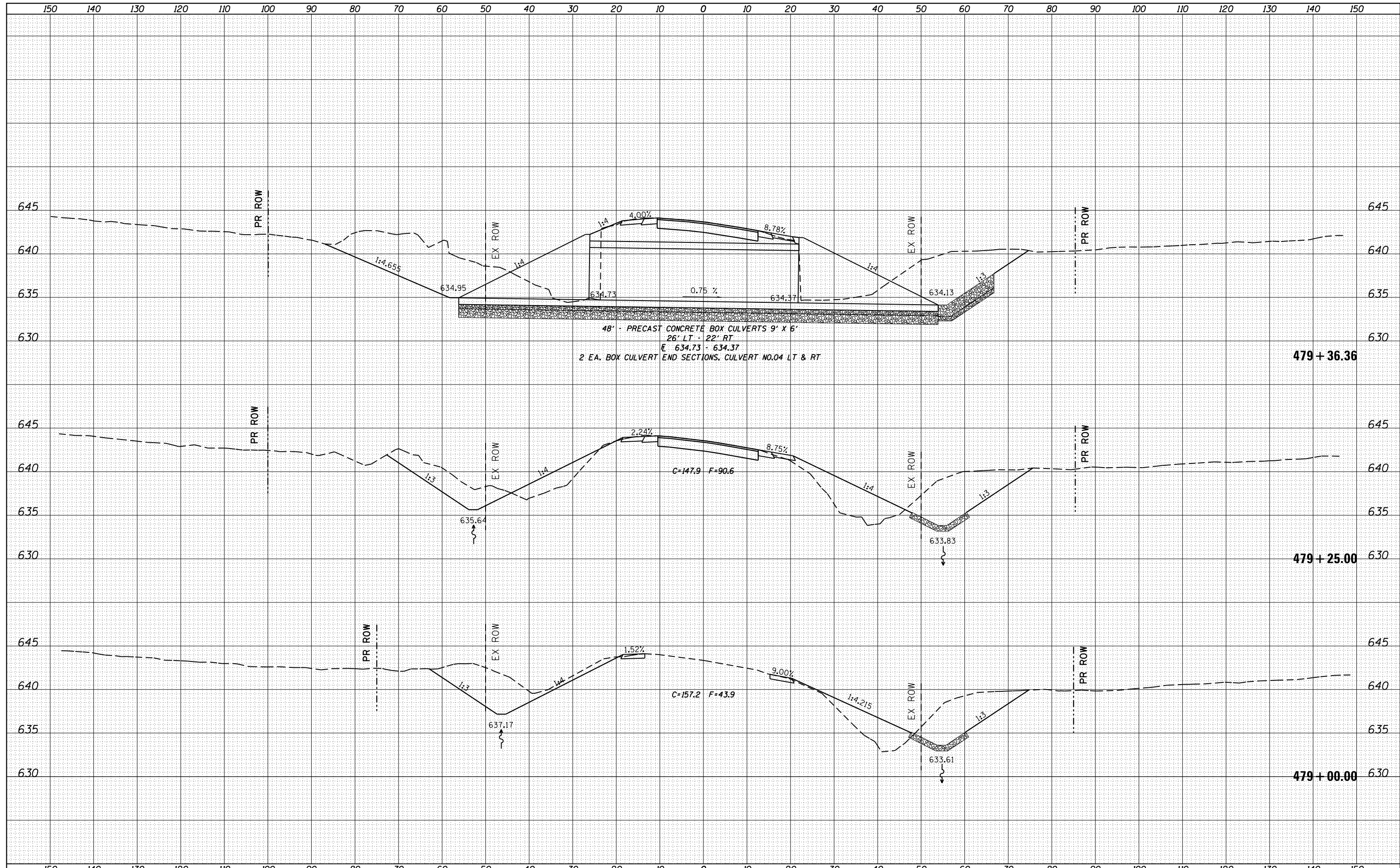
**US 6 X-SECTIONS**

SCALE: \_\_\_\_\_ SHEET \_\_\_\_\_ OF \_\_\_\_\_ SHEETS STA. 478+25.00 TO STA. 478+75.00

F.A.S. RTE. 226	SECTION 3T & 3BR-1	COUNTY HENRY	TOTAL SHEETS 210	SHEET NO. 194
			CONTRACT NO. 64F25	
ILLINOIS FED. AID PROJECT				

DATE	
BY	
FINAL SURVEY	SURVEYED
NOTE BOOK	PLOTTED
NO.	TEMPLATE
	AREAS CHECKED

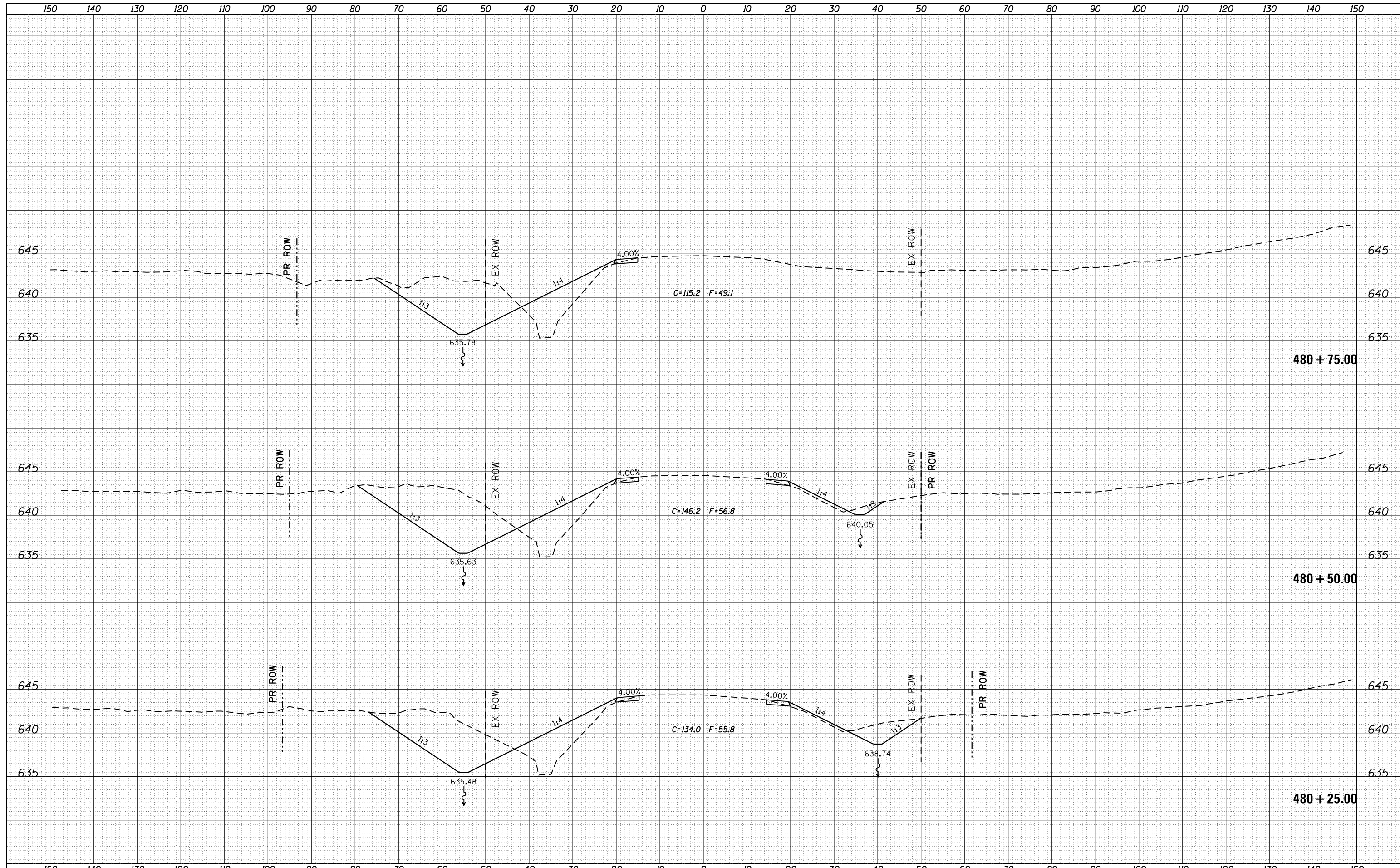
DATE	
BY	
ORIGINAL SURVEY	SURVEYED
NOTE BOOK	PLOTTED
NO.	TEMPLATE
	AREAS CHECKED



FILE NAME =	USER NAME = cushmanbw	DESIGNED -	REVISED -	STATE OF ILLINOIS DEPARTMENT OF TRANSPORTATION	US 6 X-SECTIONS	F.A.S. RTÉ.	SECTION	COUNTY	TOTAL SHEETS	SHEET NO.
es:\pw\work\p\dot\cushmanbw\0169166\0208809-sh-t-xssh.t.dgn	DRAWN -	REVISED -	226			3T & 3BR-1	HENRY	210	195	
Default	PLOT SCALE = 20.0000' / in.	CHECKED -	REVISED -			CONTRACT NO. 64F25			ILLINOIS FED. AID PROJECT	
	PLOT DATE = Fri Oct 19 11:28:17 2012	DATE -	REVISED -	SCALE:	SHEET OF SHEETS	STA. 479+00.00 TO STA. 479+36.36				

BY	DATE
FINAL SURVEY	SURVEYED
NOTE BOOK	PLOTTED
NO.	TEMPLATE
	AREAS CHECKED

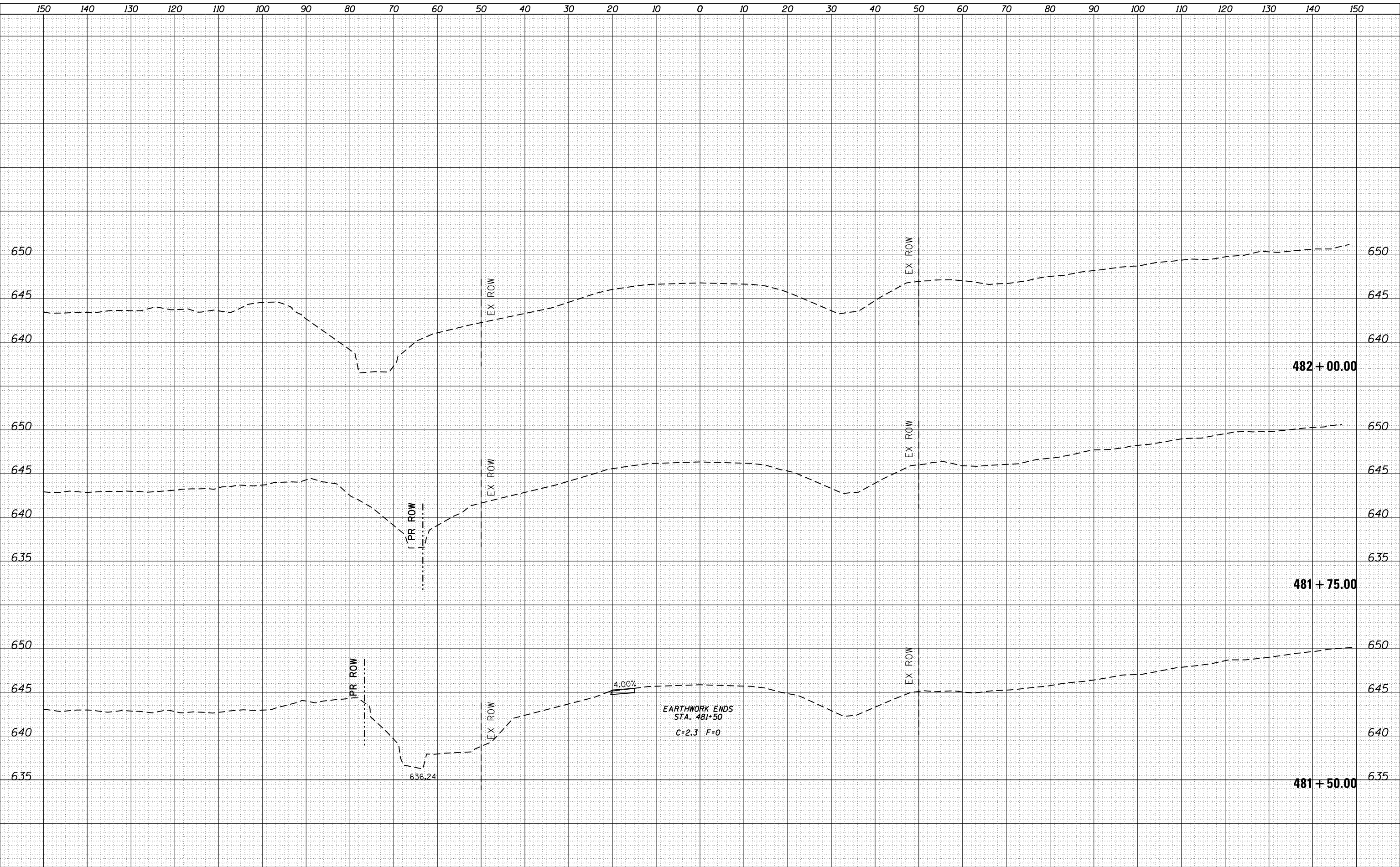
BY	DATE
ORIGINAL SURVEY	SURVEYED
NOTE BOOK	PLOTTED
NO.	TEMPLATE
	AREAS CHECKED





BY	DATE

BY	DATE



FILE NAME = c:\pw\_work\pwwork\cushmanbw\d0169166\0208809-shl-xssh.dgn

USER NAME = cushmanbw
DESIGNED -
DRAWN -
CHECKED -
DATE - FRI Oct 19 11:28:20 2012

REVISED -
REVISED -
REVISED -
REVISED -

**STATE OF ILLINOIS  
DEPARTMENT OF TRANSPORTATION**

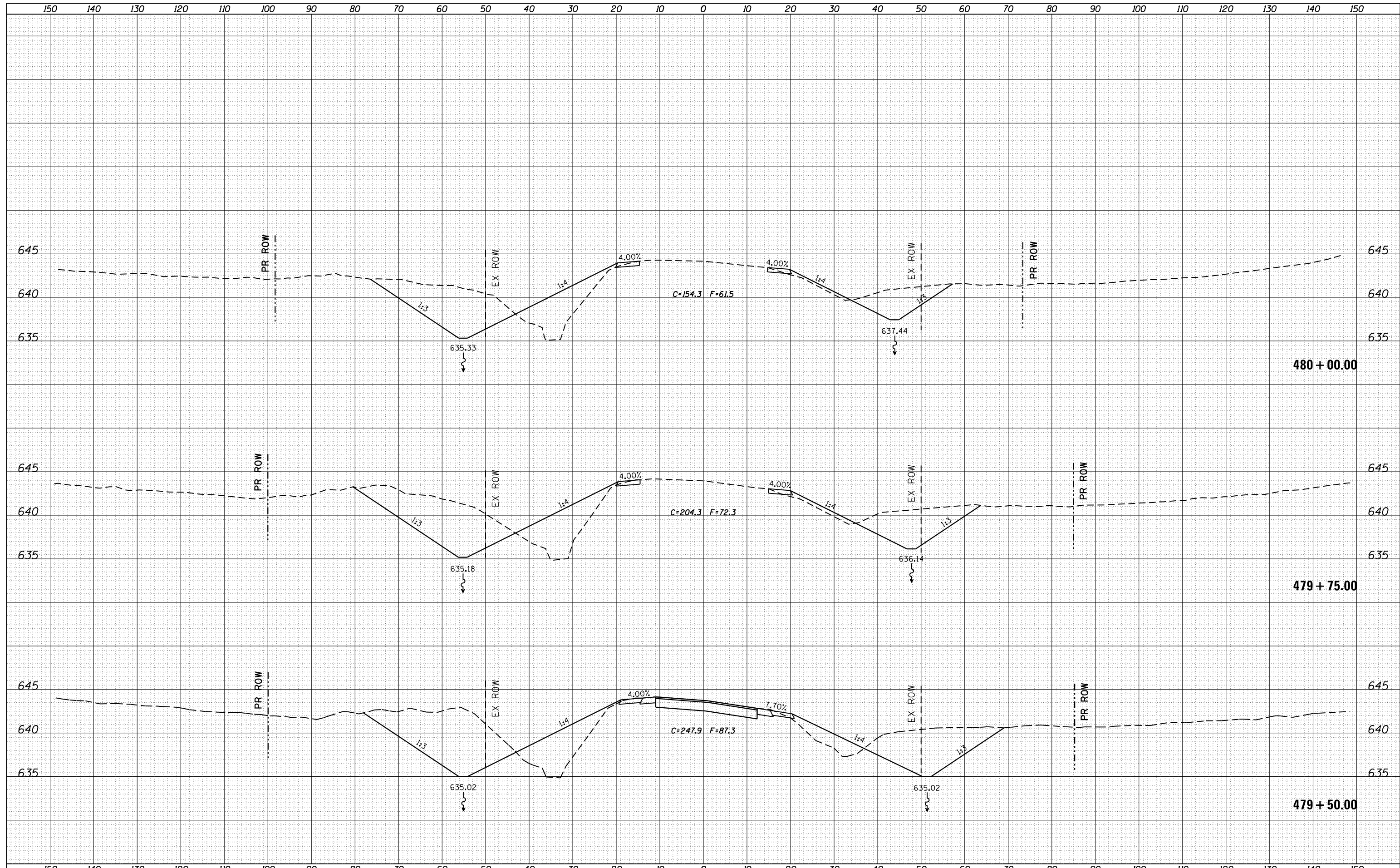
**US 6 X-SECTIONS**

SCALE:	SHEET	OF	SHEETS	STA. 481+50.00	TO	STA. 482+00.00
--------	-------	----	--------	----------------	----	----------------

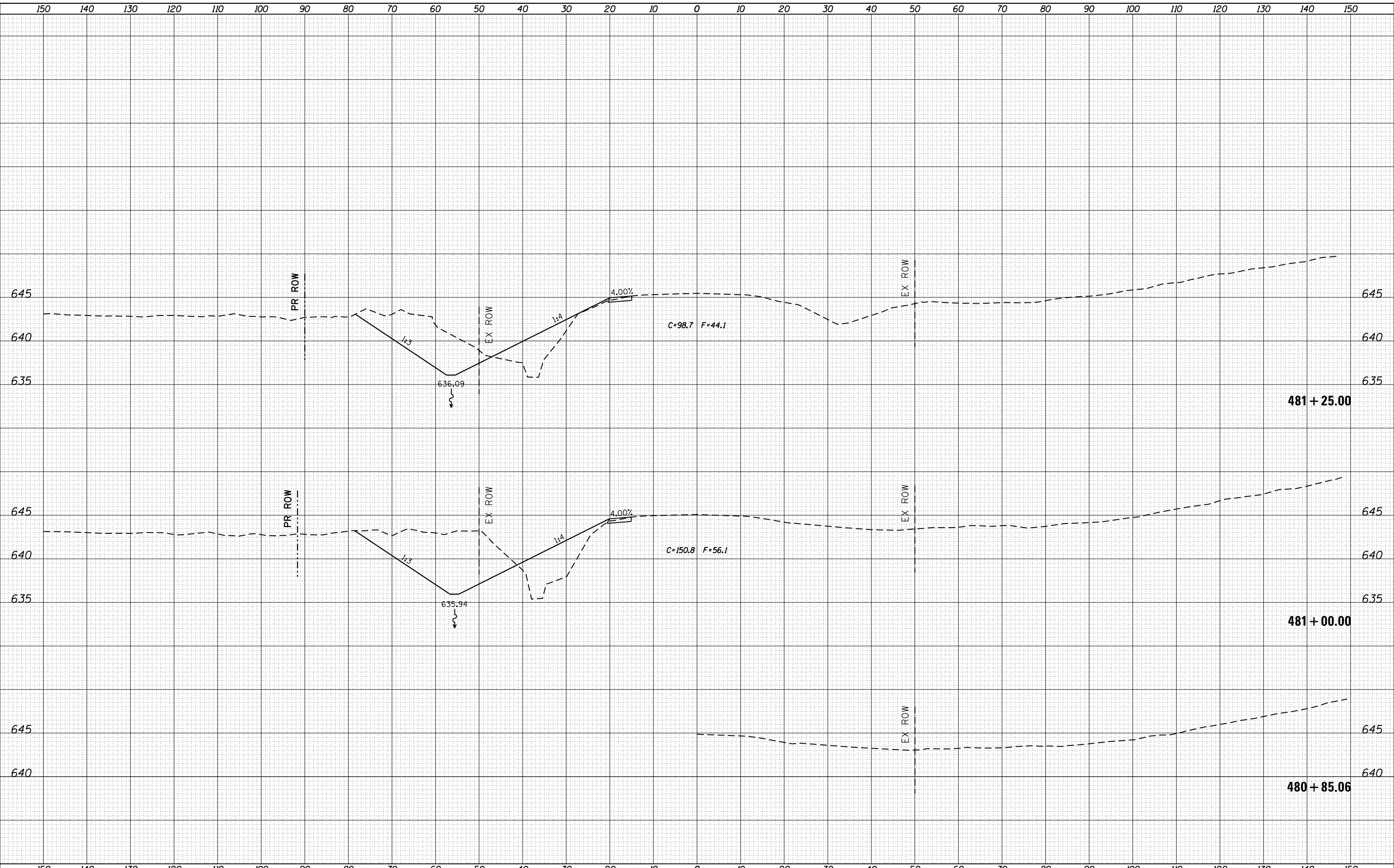
F.A.S. RTE.	SECTION	COUNTY	TOTAL SHEETS	SHEET NO.
226	3T & 3BR-1	HENRY	210	199
CONTRACT NO. 64F25				ILLINOIS FED. AID PROJECT

DATE	
BY	
FINAL SURVEY	
SURVEY PLOTTED	
NOTE BOOK	
AREAS CHECKED	
AREAS CHECKED	

DATE	
BY	
ORIGINAL SURVEY	
SURVEY PLOTTED	
NOTE BOOK	
AREAS CHECKED	
AREAS CHECKED	



FILE NAME =	USER NAME = cushmanbw	DESIGNED -	REVISED -	STATE OF ILLINOIS DEPARTMENT OF TRANSPORTATION	US 6 X-SECTIONS	F.A.S. RTÉ.	SECTION	COUNTY	TOTAL SHEETS	SHEET NO.	
Default		DRAWN -	REVISED -			226	3T & 3BR-1	HENRY	210	196	
		CHECKED -	REVISED -			CONTRACT NO. 64F25					
	PLOT DATE = Fri Oct 19 11:28:21 2012	DATE -	REVISED -			SCALE:	SHEET	OF	SHEETS	STA. 479+50.00	TO STA. 480+00.00



DATE	
BY	
SURVEYED	
PLOTTED	
TEMPLATE	
NOTE BOOK	
AREAS	
CHECKED	
NO.	

DATE	
BY	
SURVEYED	
PLOTTED	
TEMPLATE	
NOTE BOOK	
AREAS	
CHECKED	
NO.	

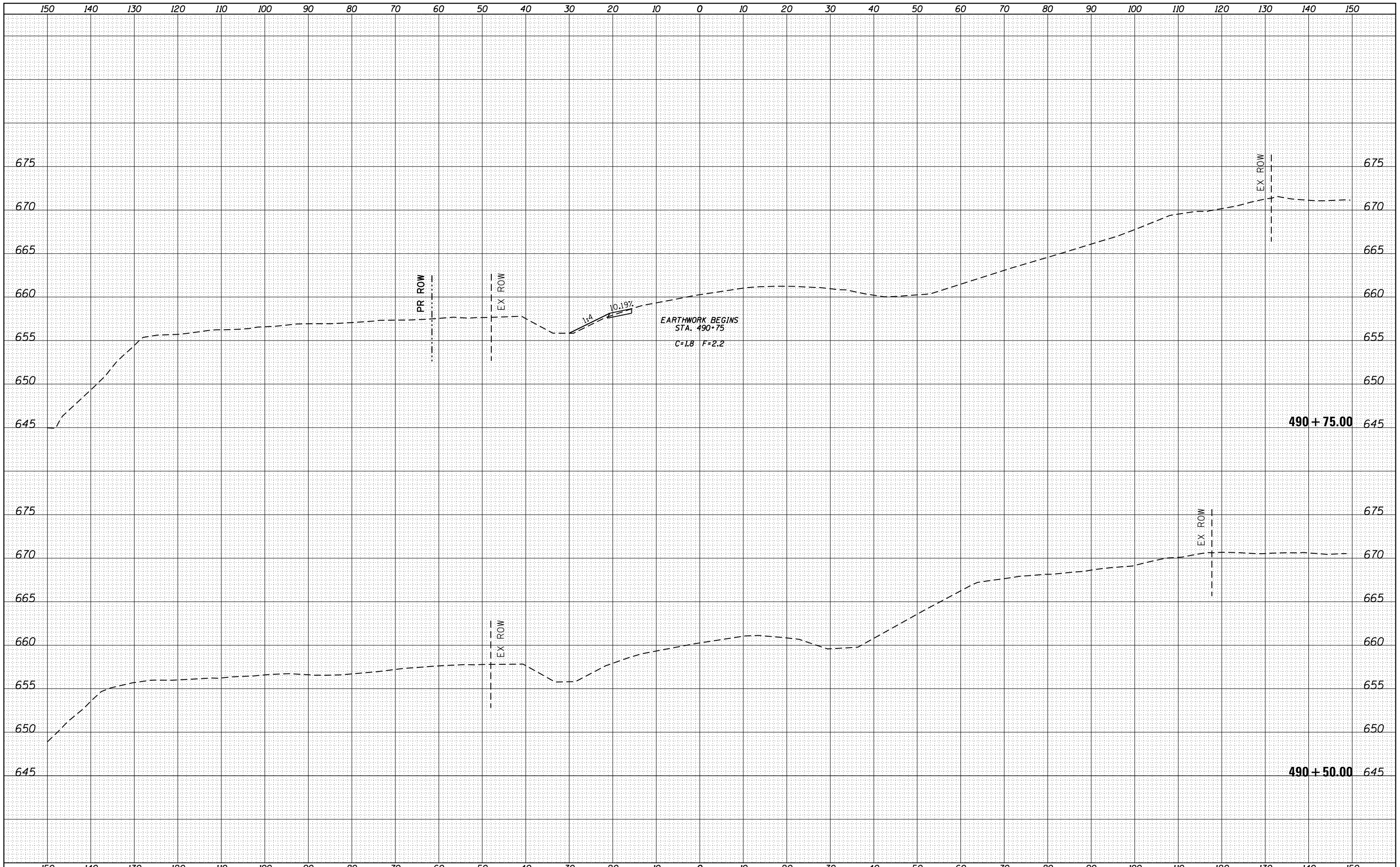
FILE NAME =	USER NAME = cushmanbw	DESIGNED -	REVISED -
es:\pw_work\p1dot\cushmanbw\d0169166\0208809-sh-t-xssht.dgn		DRAWN -	REVISED -
Default		CHECKED -	REVISED -
	PLOT DATE = Fri Oct 19 11:28:22 2012	DATE -	REVISED -

STATE OF ILLINOIS  
DEPARTMENT OF TRANSPORTATION

**US 6 X-SECTIONS**

SCALE: SHEET OF SHEETS STA. 480+85.06 TO STA. 481+25.00

F.A.S. RTE.	SECTION	COUNTY	TOTAL SHEETS	SHEET NO.
226	3T & 3BR-1	HENRY	210	198
CONTRACT NO. 64F25				
ILLINOIS FED. AID PROJECT				



BY	DATE
SURVEYED	
PLOTTED	
TEMPLATE	
AREAS CHECKED	
FINAL SURVEY NOTE BOOK NO.	AREAS CHECKED

BY	DATE
SURVEYED	
PLOTTED	
TEMPLATE	
AREAS CHECKED	
ORIGINAL SURVEY NOTE BOOK NO.	AREAS CHECKED

FILE NAME =	USER NAME = cushmenbw	DESIGNED -	REVISED -
cs:\pw_work\pwtodot\cushmenbw\d0169166\0208809-sh1-xssht.dgn		DRAWN -	REVISED -
Default		CHECKED -	REVISED -
	PLOT DATE = Fri Oct 19 11:28:24 2012	DATE -	REVISED -

**STATE OF ILLINOIS  
DEPARTMENT OF TRANSPORTATION**

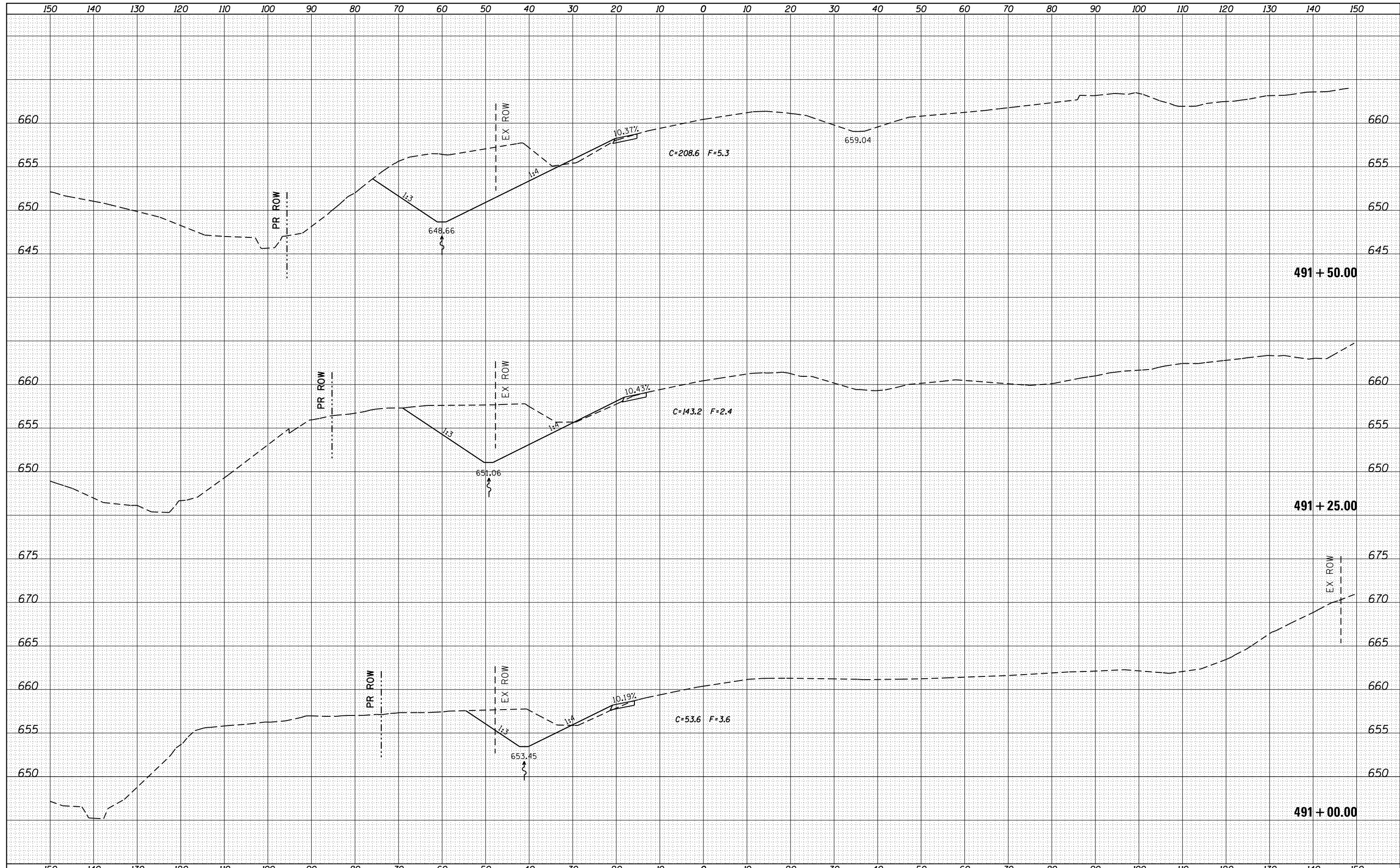
**US 6 X-SECTIONS**

SCALE: SHEET OF SHEETS STA. 490+50.00 TO STA. 490+75.00

F.A.S. RTE.	SECTION	COUNTY	TOTAL SHEETS	SHEET NO.
226	3T & 3BR-1	HENRY	210	200
CONTRACT NO. 64F25			ILLINOIS FED. AID PROJECT	

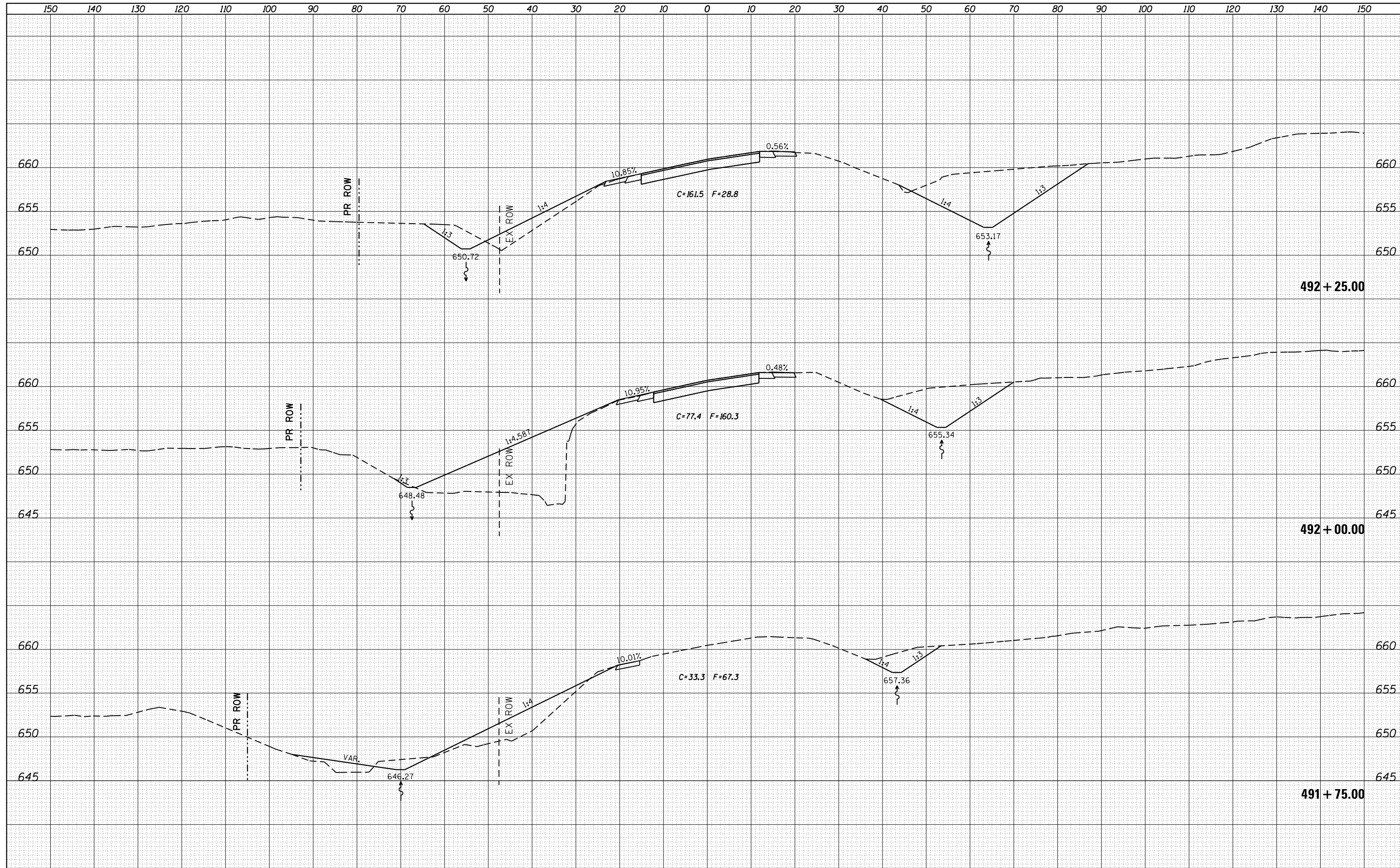
DATE	
BY	
FINAL SURVEY	SURVEYED
NOTE BOOK	PLOTTED
NO.	TEMPLATE
	AREAS
	CHECKED

DATE	
BY	
ORIGINAL SURVEY	SURVEYED
NOTE BOOK	PLOTTED
NO.	TEMPLATE
	AREAS
	CHECKED



DATE	
BY	
FINAL SURVEY	SURVEYED
NOTE BOOK	PLOTTED
NO.	TEMPLATE
	AREAS CHECKED

DATE	
BY	
ORIGINAL SURVEY	SURVEYED
NOTE BOOK	PLOTTED
NO.	TEMPLATE
	AREAS CHECKED



FILE NAME =	USER NAME = cushmanbw	DESIGNED -	REVISED -
es:\pw_work\p1dot\cushmanbw\0169166\0208809-sh1-xssh.tdgn		DRAWN -	REVISED -
Default		CHECKED -	REVISED -
		DATE -	REVISED -
	PLOT DATE = Fri Oct 19 11:28:26 2012		

**STATE OF ILLINOIS  
DEPARTMENT OF TRANSPORTATION**

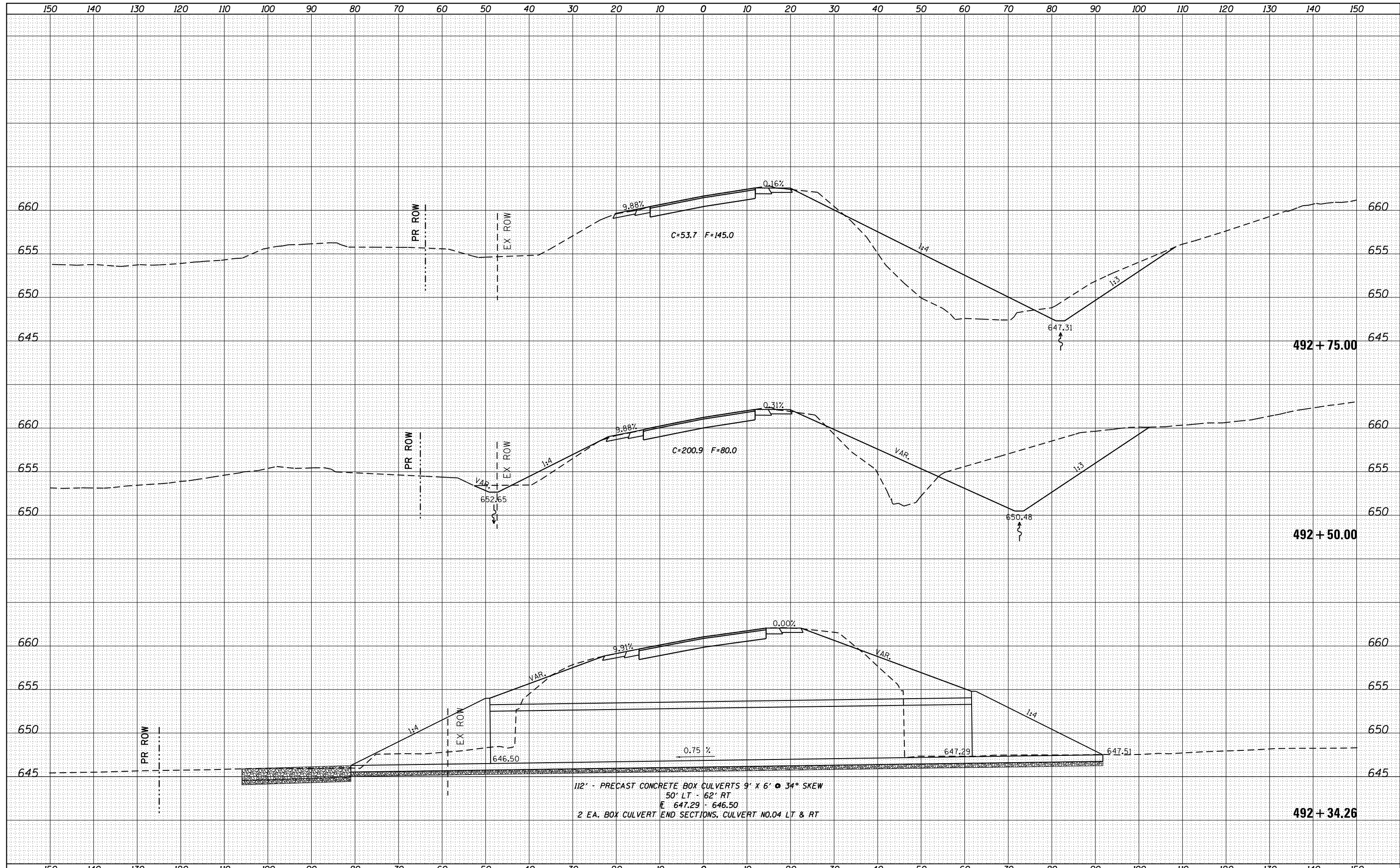
**US 6 X-SECTIONS**

SCALE: SHEET OF SHEETS STA. 491+75.00 TO STA. 492+25.00

F.A.S. RTE.	SECTION	COUNTY	TOTAL SHEETS	SHEET NO.
226	3T & 3BR-1	HENRY	210	202
CONTRACT NO. 64F25			ILLINOIS FED. AID PROJECT	

DATE	
BY	
FINISHED SURVEY	
PLOTTED TEMPLATE	
NOTE BOOK	
AREAS CHECKED	
NO.	

DATE	
BY	
ORIGINAL SURVEY	
PLOTTED TEMPLATE	
NOTE BOOK	
AREAS CHECKED	
NO.	



112' - PRECAST CONCRETE BOX CULVERTS 9' X 6' @ 34° SKEW  
 50' LT - 62' RT  
 E 647.29 - 646.50  
 2 EA. BOX CULVERT END SECTIONS, CULVERT NO.04 LT & RT

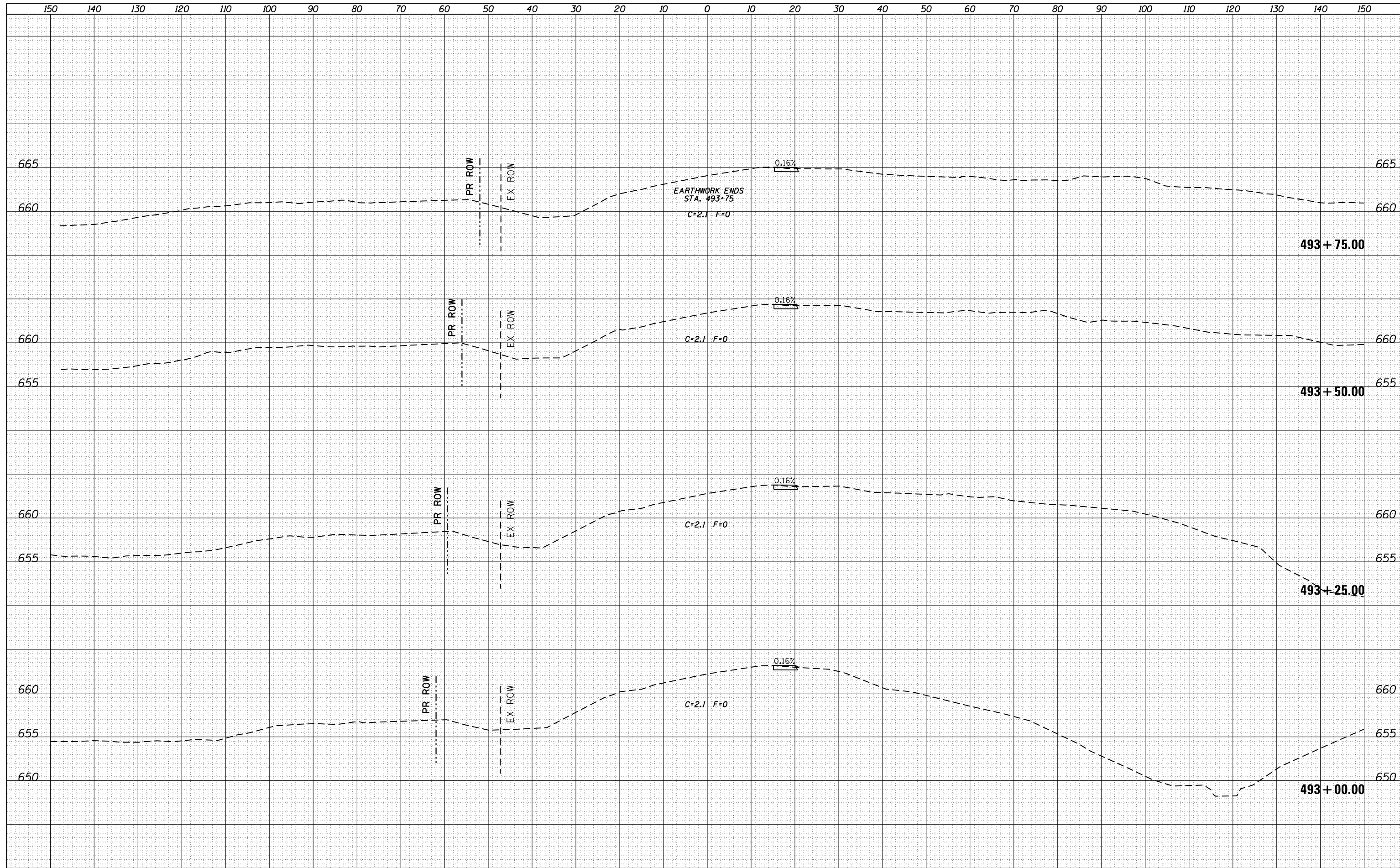
FILE NAME =	USER NAME = cushmanbw	DESIGNED -	REVISED -
es:\pw\work\pwt\dot\cushmanbw\d0169166\0208809-sh-t-xssh.dgn		DRAWN -	REVISED -
		CHECKED -	REVISED -
		DATE -	REVISED -
	PLOT DATE = Fri Oct 19 11:28:27 2012		

STATE OF ILLINOIS  
 DEPARTMENT OF TRANSPORTATION

US 6 X-SECTIONS

SCALE: SHEET OF SHEETS STA. 492+34.26 TO STA. 492+75.00

F.A.S. RTE.	SECTION	COUNTY	TOTAL SHEETS	SHEET NO.
226	3T & 3BR-1	HENRY	210	203
				CONTRACT NO. 64F25
ILLINOIS FED. AID PROJECT				



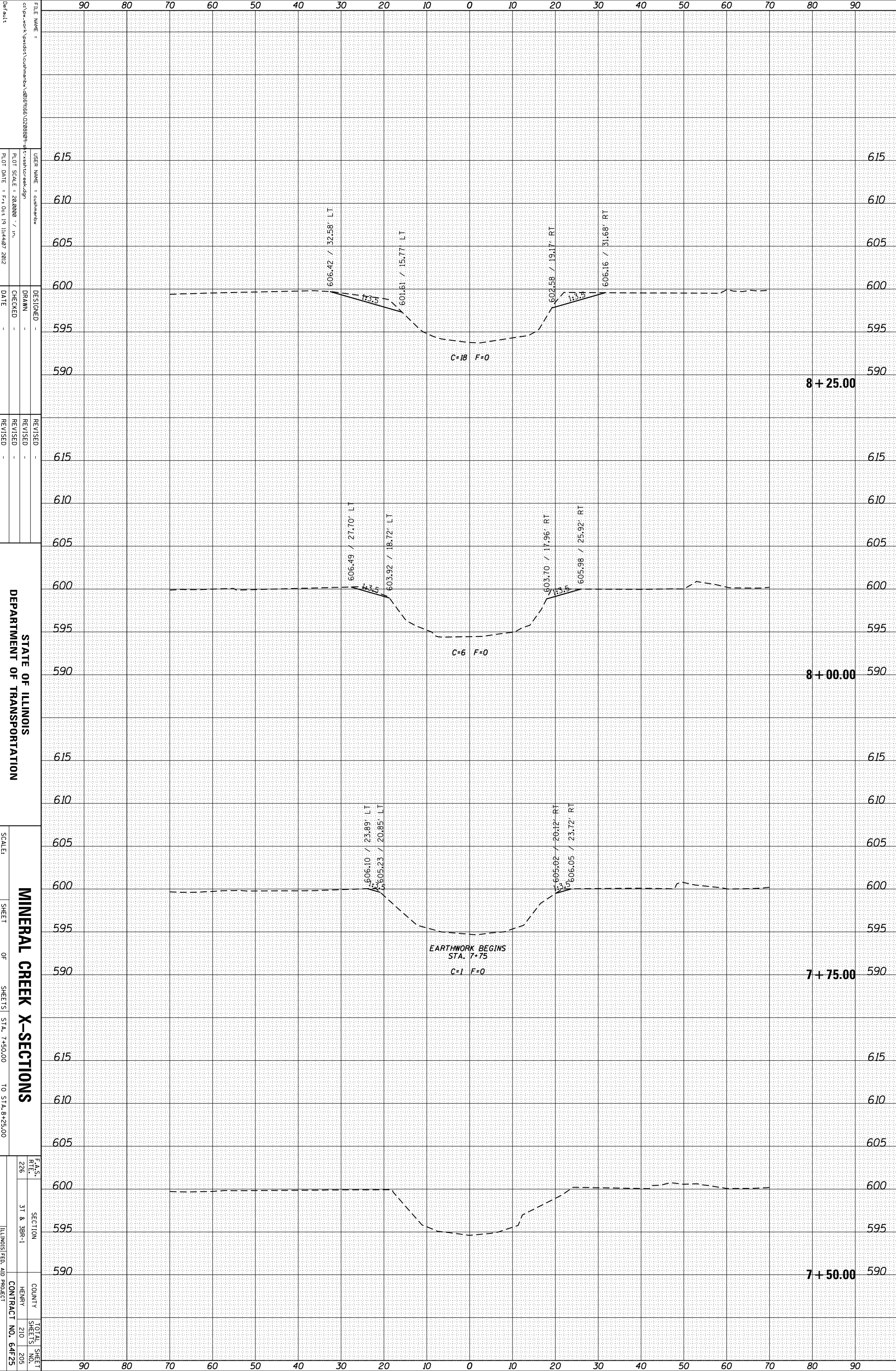
BY	DATE	SURVEYED	PLOTTED
		NOTE BOOK	TEMPLATE
		AREAS	CHECKED
FIN			

BY	DATE	SURVEYED	PLOTTED
		NOTE BOOK	TEMPLATE
		AREAS	CHECKED
OR			



ORIGINAL SURVEY	SURVEYED _____	BY _____	DATE _____
NOTE BOOK	PLOTTED _____		
	TEMPLATE _____		
	AREAS _____		
	AREAS CHECKED _____		

FINAL SURVEY	SURVEYED _____	BY _____	DATE _____
NOTE BOOK	PLOTTED _____		
	TEMPLATE _____		
	AREAS _____		
	AREAS CHECKED _____		



FILE NAME = c:\pwwork\product\cshimenda\4016166\_0288809-4\1-xshkcrxk.dgn  
 USER NAME = cshimenda  
 PLOT SCALE = 28.88888 / in.  
 PLOT DATE = Fri Oct 19 11:44:07 2012

DESIGNED -  
 DRAWN -  
 CHECKED -  
 DATE -

REVISID -  
 REVISED -  
 REVISED -  
 REVISED -

STATE OF ILLINOIS  
 DEPARTMENT OF TRANSPORTATION

SCALE: SHEET OF SHEETS STA. 7+50.00 TO STA. 8+25.00

MINERAL CREEK X-SECTIONS

F.A.S. REF. 226 SECTION 31 & 38B-1 COUNTY HENRY CONTRACT NO. 64F25

TOTAL SHEET SHEETS NO. 210 205 ILLINOIS FED. AID PROJECT

8 + 25.00

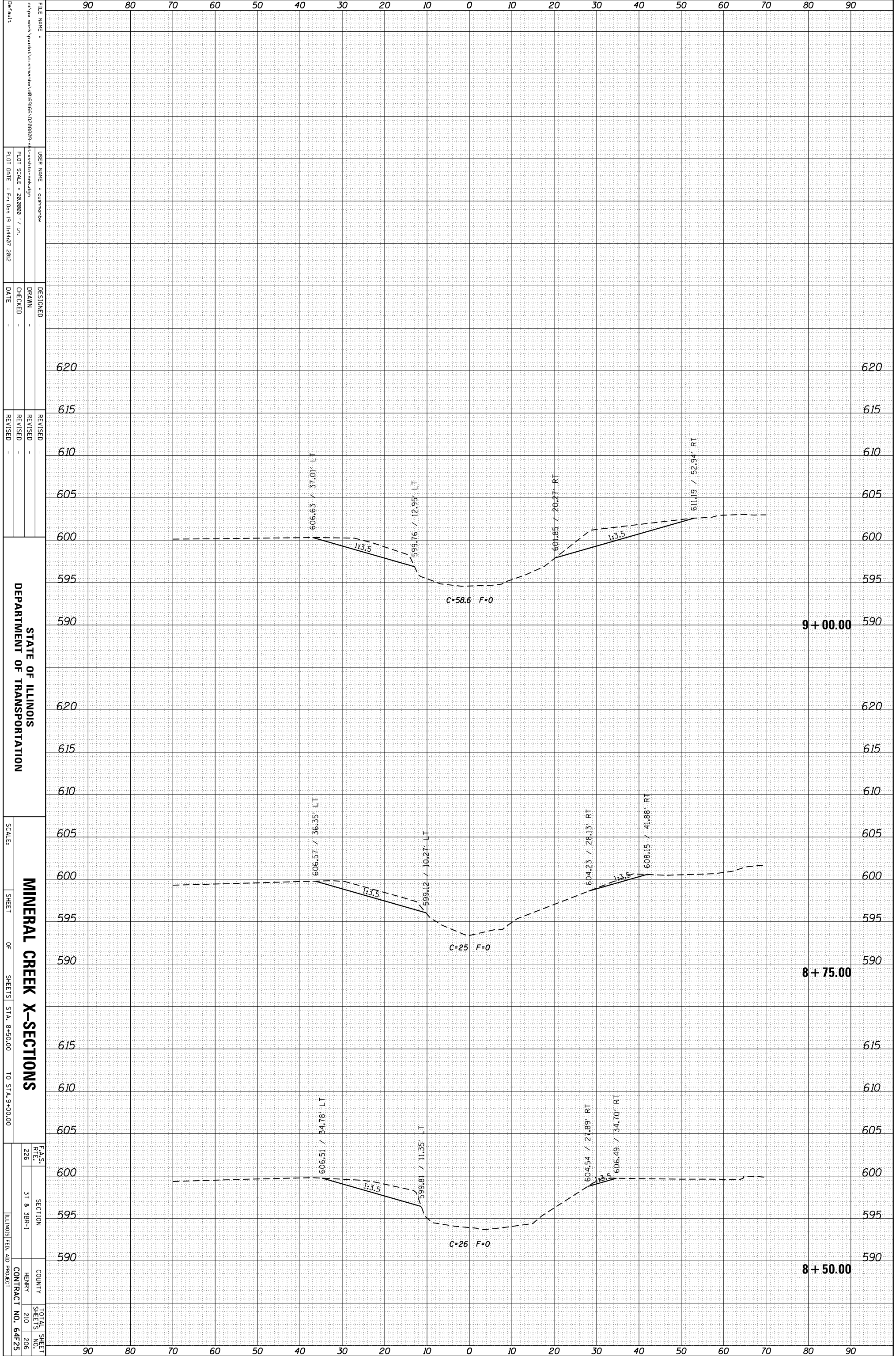
8 + 00.00

7 + 75.00

7 + 50.00

ORIGINAL SURVEY	SURVEYED _____	BY _____	DATE _____
NOTE BOOK	PLOTTED _____		
	TEMPLATE _____		
	AREAS _____		
	AREAS CHECKED _____		

FINAL SURVEY	SURVEYED _____	BY _____	DATE _____
NOTE BOOK	PLOTTED _____		
	TEMPLATE _____		
	AREAS _____		
	AREAS CHECKED _____		



FILE NAME = c:\pwwork\product\cshimenda\4016166\_0288809-4\1-xshkcrxk.dgn  
 USER NAME = cshimenda  
 PLOT SCALE = 28.0000 / in.  
 PLOT DATE = Fri Oct 19 11:44:07 2012

DESIGNED -  
 DRAWN -  
 CHECKED -  
 DATE -

REVISID -  
 REVISID -  
 REVISID -

STATE OF ILLINOIS  
 DEPARTMENT OF TRANSPORTATION

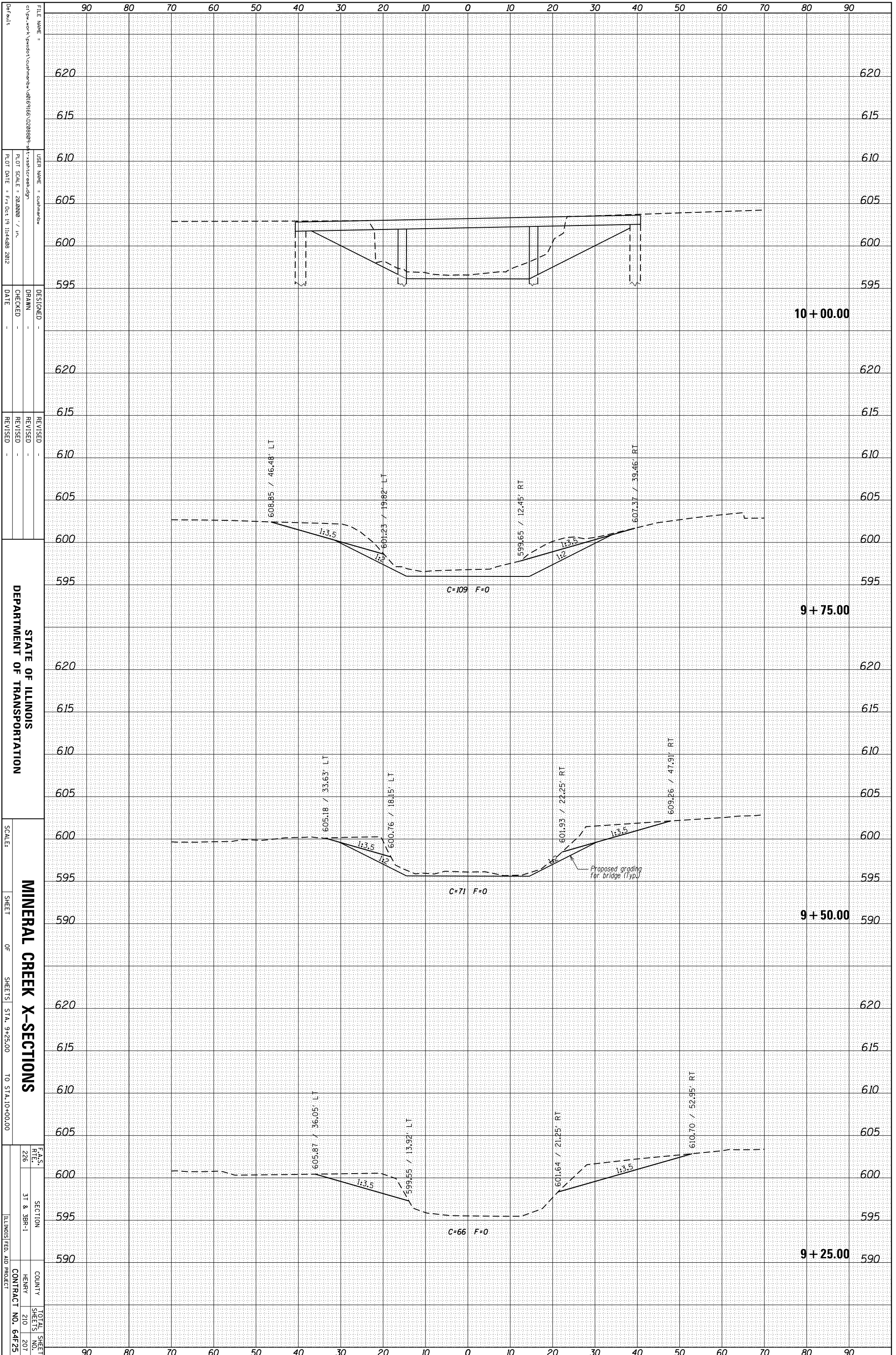
SCALE: SHEET OF SHEETS STA. 8+50.00 TO STA. 9+00.00

MINERAL CREEK X-SECTIONS

F.A.S. 226 SECTION 31 & 3BR-1 COUNTY HENRY TOTAL SHEET SHEETS NO. 210 206 CONTRACT NO. 64F25 ILLINOIS FED. AID PROJECT

ORIGINAL SURVEY	SURVEYED	BY	DATE
NOTE BOOK	PLOTTED		
	TEMPLATE		
	AREAS		
	AREAS CHECKED		

FINAL SURVEY	SURVEYED	BY	DATE
NOTE BOOK	PLOTTED		
	TEMPLATE		
	AREAS		
	AREAS CHECKED		



STATE OF ILLINOIS  
DEPARTMENT OF TRANSPORTATION

MINERAL CREEK X-SECTIONS  
SHEET OF SHEETS STA. 9+25.00 TO STA. 10+00.00

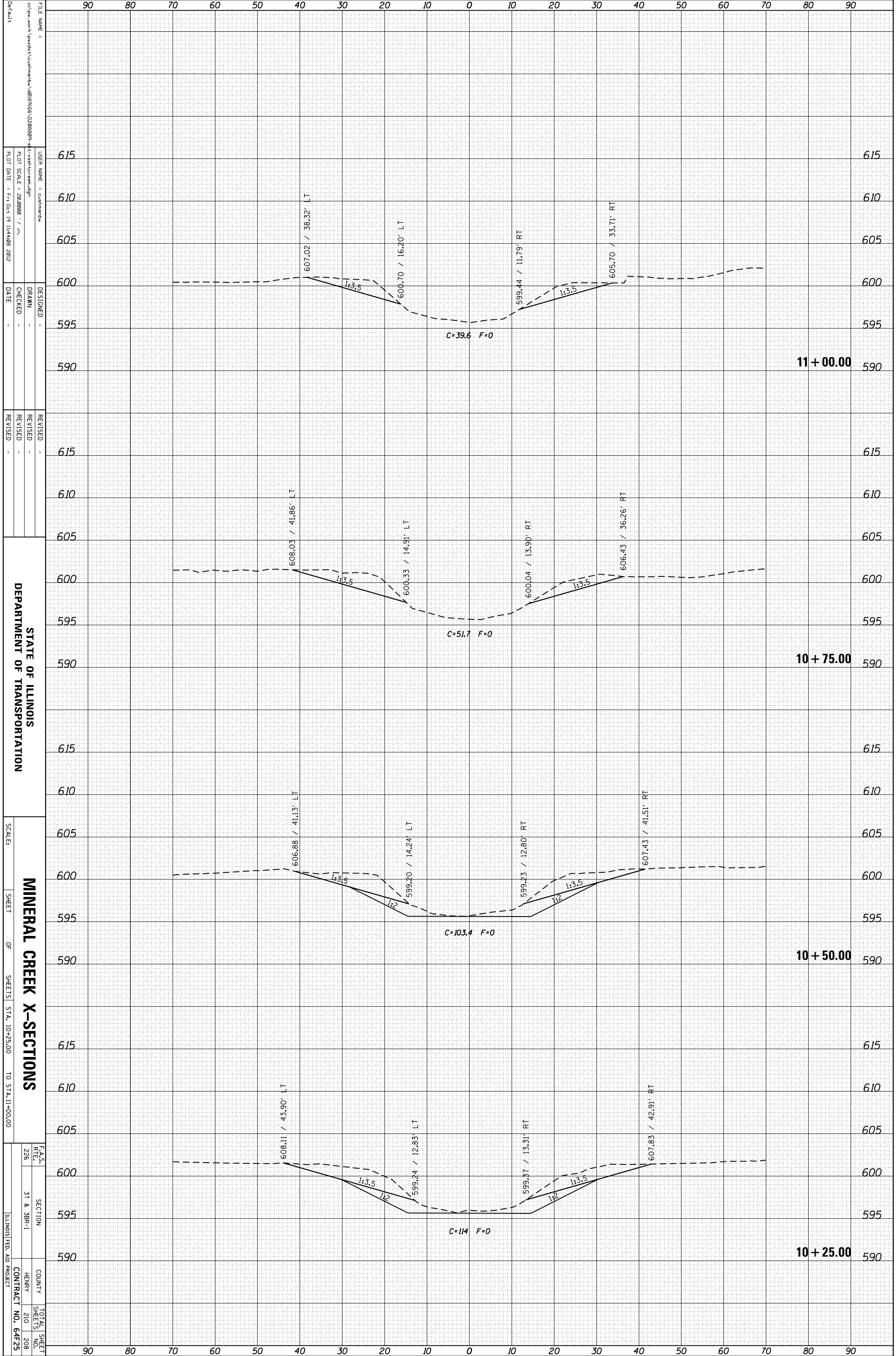
F.A.S. RTE.	SECTION	COUNTY	TOTAL SHEETS
226	31 & 38R-1	HENRY	210
			207
			CONTRACT NO. 64F25
			ILLINOIS FED. AID PROJECT

FILE NAME =	USER NAME =	DESIGNED -
c:\pwwork\product\cushmehda\016166_0288809-4\1-xshkcrxk.dgn	cushmehda	
PLLOT SCALE = 28.8000 / in.	DRAWN -	
PLLOT DATE = Fri Oct 19 11:44:08 2012	CHECKED -	
	DATE -	

REVISID -	REVISID -

ORIGINAL SURVEY	SURVEYED _____	BY _____	DATE _____
NOTE BOOK	PLOTTED _____		
	TEMPLATE _____		
	AREAS _____		
	AREAS CHECKED _____		

FINAL SURVEY	SURVEYED _____	BY _____	DATE _____
NOTE BOOK	PLOTTED _____		
	TEMPLATE _____		
	AREAS _____		
	AREAS CHECKED _____		



FILE NAME =  
 USER NAME =  
 PLOT SCALE =  
 PLOT DATE =

DESIGNED -  
 DRAWN -  
 CHECKED -  
 DATE -

REVISIED -  
 REVISED -  
 REVISED -

STATE OF ILLINOIS  
 DEPARTMENT OF TRANSPORTATION

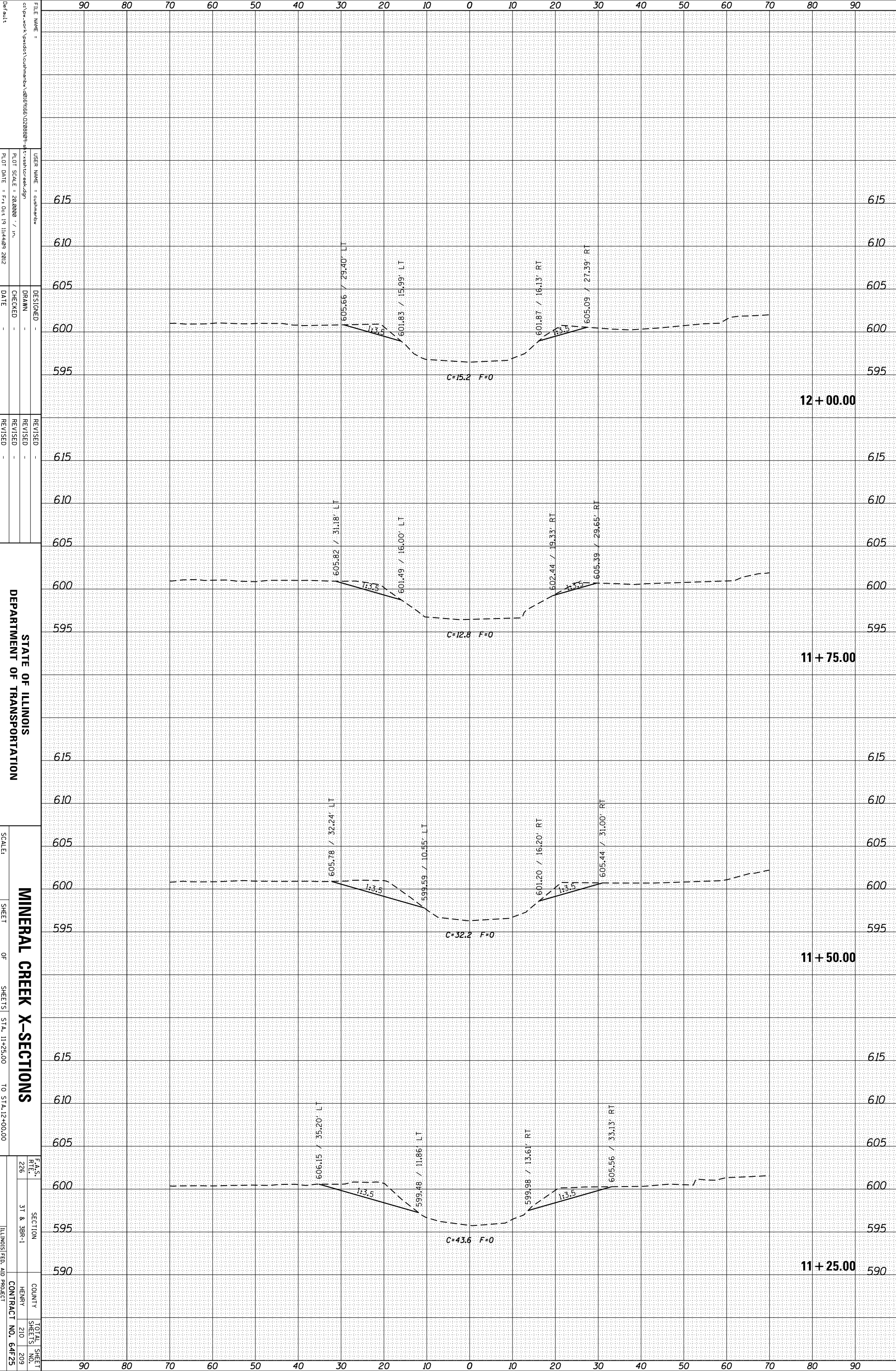
MINERAL CREEK X-SECTIONS

SCALE: SHEET OF SHEETS STA. 10+25.00 TO STA. 11+00.00

F.A.S. REF. 226 SECTION 31 & 38B-1 COUNTY HENRY CONTRACT NO. 64F25 TOTAL SHEET SHEETS NO. 210 208 ILLINOIS FED. AID PROJECT

ORIGINAL SURVEY	SURVEYED _____	BY _____	DATE _____
NOTE BOOK	PLOTTED _____		
	TEMPLATE _____		
	AREAS _____		
	AREAS CHECKED _____		

FINAL SURVEY	SURVEYED _____	BY _____	DATE _____
NOTE BOOK	PLOTTED _____		
	TEMPLATE _____		
	AREAS _____		
	AREAS CHECKED _____		



FILE NAME =  
 c:\pwwork\pwwork\cshimenda\2010\10\19\114489-11\114489.dwg  
 USER NAME = cshimenda  
 PLOT SCALE = 28.0000 / in.  
 PLOT DATE = Fri Oct 19 11:44:09 2012

DESIGNED -  
 DRAWN -  
 CHECKED -  
 DATE -

REVISID -  
 REVISID -  
 REVISID -

STATE OF ILLINOIS  
 DEPARTMENT OF TRANSPORTATION

SCALE: SHEET OF SHEETS STA. 11+25.00 TO STA. 12+00.00

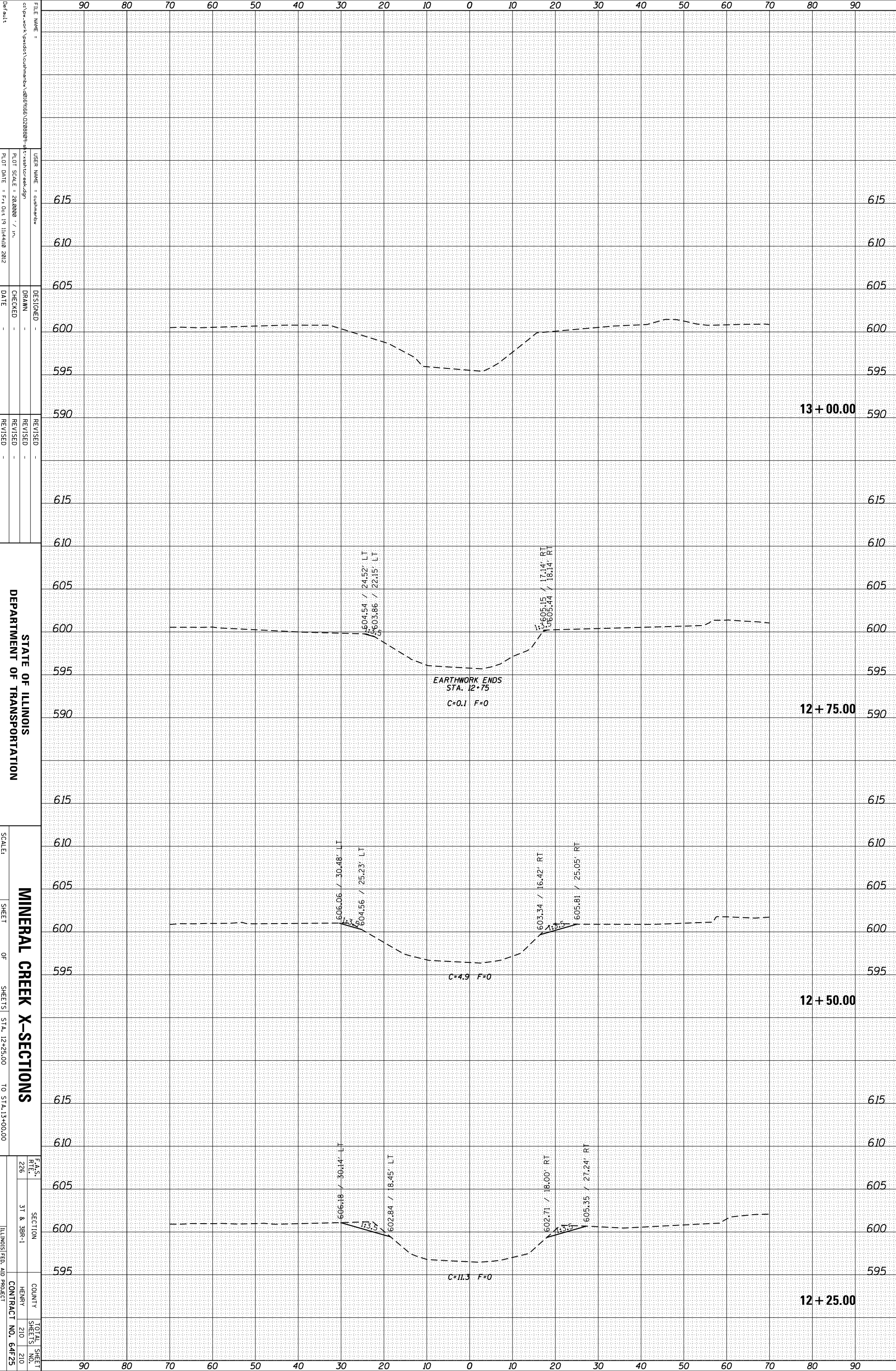
MINERAL CREEK X-SECTIONS

F.A.S. RTE. 226	SECTION 31 & 38R-1	COUNTY HENRY	TOTAL SHEET NO. 209
			CONTRACT NO. 64F25

ILLINOIS FED. AID PROJECT

ORIGINAL SURVEY	SURVEYED _____	BY _____	DATE _____
NOTE BOOK	PLOTTED _____		
	TEMPLATE _____		
	AREAS _____		
	AREAS CHECKED _____		

FINAL SURVEY	SURVEYED _____	BY _____	DATE _____
NOTE BOOK	PLOTTED _____		
	TEMPLATE _____		
	AREAS _____		
	AREAS CHECKED _____		



FILE NAME =  
 USER NAME =  
 PLOT SCALE =  
 PLOT DATE =

DESIGNED -  
 DRAWN -  
 CHECKED -  
 DATE -

REVISOR -  
 REVISION -  
 REVISION -  
 REVISION -

STATE OF ILLINOIS  
 DEPARTMENT OF TRANSPORTATION

MINERAL CREEK X-SECTIONS

SCALE: SHEET OF SHEETS STA. 12+25.00 TO STA. 13+00.00

F.A.S. SHEET NO. 226 SECTION 31 & 38B-1 COUNTY HENRY CONTRACT NO. 64F25 TOTAL SHEETS 210

ILLINOIS FED. AID PROJECT