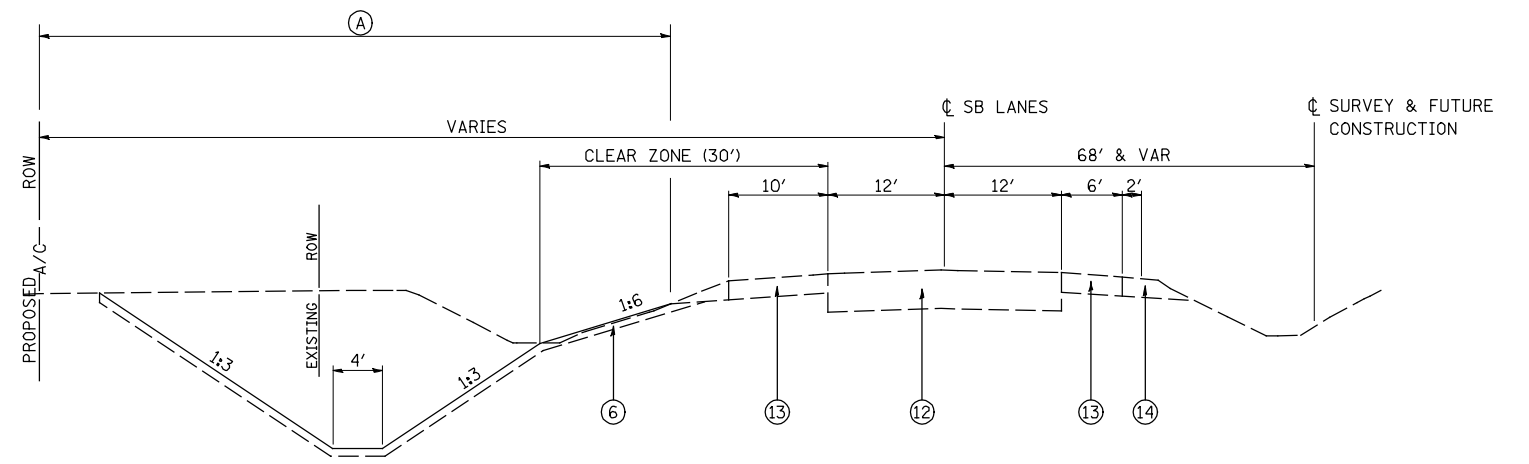


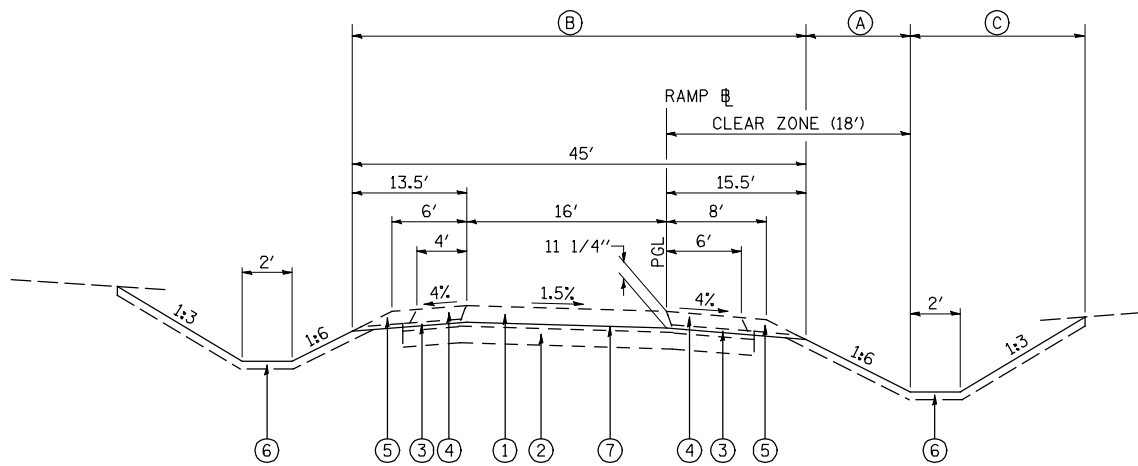
**RAMP SUPERELEVATED SECTION**

RAMP K (@ US 136 INTERCHANGE) STA. 103+23.25 TO STA. 119+61.56 - CURVES #1-#3 RT  
 RAMP L (@ US 136 INTERCHANGE) STA. 56+58.52 TO STA. 68+31.06 - CURVES #1-#4 RT  
 RAMP A (@ US 67 INTERCHANGE) STA. 322+39.93 TO STA. 327+34.29 - CURVE #1 LT  
 RAMP A (@ US 67 INTERCHANGE) STA. 327+34.29 TO STA. 332+74.54 - CURVE #4 RT  
 RAMP D (@ US 67 INTERCHANGE) STA. 206+60.09 TO STA. 214+55.19 - CURVE #1 RT  
 RAMP D (@ US 67 INTERCHANGE) STA. 214+55.19 TO STA. 219+04.55 - CURVE #2 LT

- \* MAXIMUM ROLLOVER = 8%
- \*\* 2' (RAMPS L & K), 4' (RAMPS A & D)

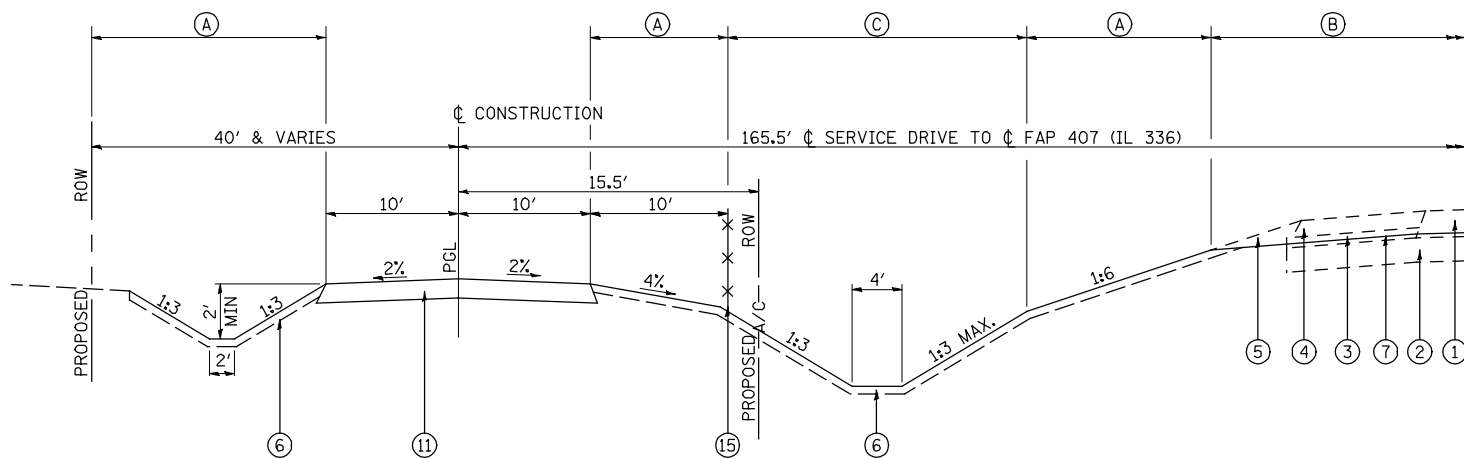


**FAP 310 (US 67) SECTION (DITCH GRADING ONLY)**  
 LT. STA. 452+50.00 TO LT. STA. 467+00.00



**RAMP TANGENT SECTION**

RAMP K (@ US 136 INTERCHANGE) STA. 101+45.00 TO STA. 103+23.25  
 RAMP L (@ US 136 INTERCHANGE) STA. 68+31.06 TO STA. 72+04.23



**SERVICE DRIVE TYPICAL SECTION**  
 STA. 10837+85.26 TO STA. 10869+25.00

**LEGEND**

- ① FUTURE HOT-MIX ASPHALT PAVEMENT, 13 1/4"
- ② FUTURE LIME MODIFIED SOIL (12" MIN)
- ③ FUTURE SUB-BASE GRANULAR MATERIAL, TYPE C
- ④ FUTURE HOT-MIX ASPHALT SHOULDERS, 8"
- ⑤ FUTURE AGGREGATE SHOULDERS, TYPE B 8"
- ⑥ PROPOSED TOPSOIL EXCAVATION AND PLACEMENT, 4"
- ⑦ PROPOSED GRADING LINE
- ⑧ PROPOSED HOT-MIX ASPHALT SURFACE COURSE, MIX "C", N50, 2"
- ⑨ PROPOSED HOT-MIX ASPHALT BASE COURSE, 4"
- ⑩ PROPOSED AGGREGATE BASE COURSE, TYPE A 8"
- ⑪ PROPOSED AGGREGATE SURFACE COURSE, TYPE A 8"
- ⑫ EXISTING HOT-MIX ASPHALT PAVEMENT, 14 1/2"
- ⑬ EXISTING HOT-MIX ASPHALT SHOULDERS, 8"
- ⑭ EXISTING AGGREGATE SHOULDERS
- ⑮ PROPOSED WOVEN WIRE FENCE, 4"
- (A) SEEDING, CLASS 2A
- (B) TEMPORARY EROSION CONTROL SEEDING
- (C) SEEDING, CLASS 4A AND 5A

FILE NAME =	USER NAME = jdeen	DESIGNED - JRB	REVISED -
W:\Transportation\2891\Grading Plans\2891\TYPSEC023.dgn		DRAWN - TJD	REVISED -
	PLOT SCALE = 20.00 FT / IN.	CHECKED - JRB	REVISED -
	PLOT DATE = 12/12/2012	DATE - 12-12-12	REVISED -

**STATE OF ILLINOIS  
 DEPARTMENT OF TRANSPORTATION**

<b>FAP 407 (IL RTE 336)</b>		F.A.P. RTE.	SECTION	COUNTY	TOTAL SHEETS	SHEET NO.
<b>TYPICAL SECTIONS - RAMPS, SERVICE DRIVE &amp; FAP 310 (US RTE 67)</b>		407	(55-31A)	McDONOUGH	671	23
SCALE: N/A	SHEET NO. 4 OF 6 SHEETS	STA.	TO STA.		CONTRACT NO. 68A42	

ILLINOIS FED. AID PROJECT	
---------------------------	--