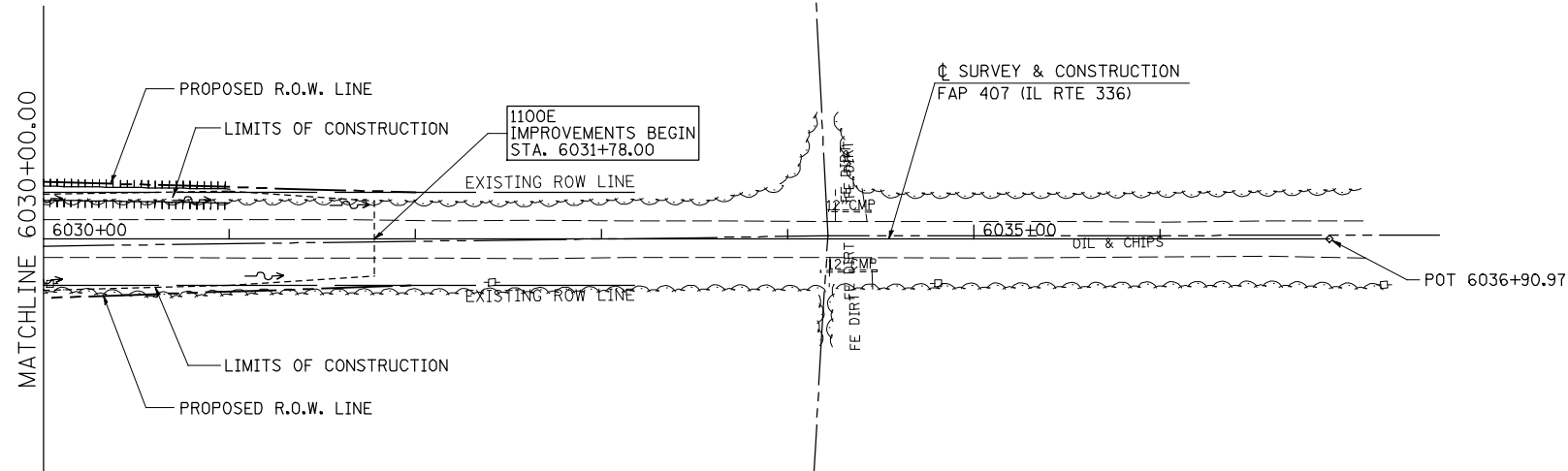


PLAN	SURVEYED	BY	DATE
	PLOTTED		
	GRADES CHECKED		
	STRUCTURE NOTATIONS OK'D		
	NOTE BOOK NO.		
	CADD FILE NAME		

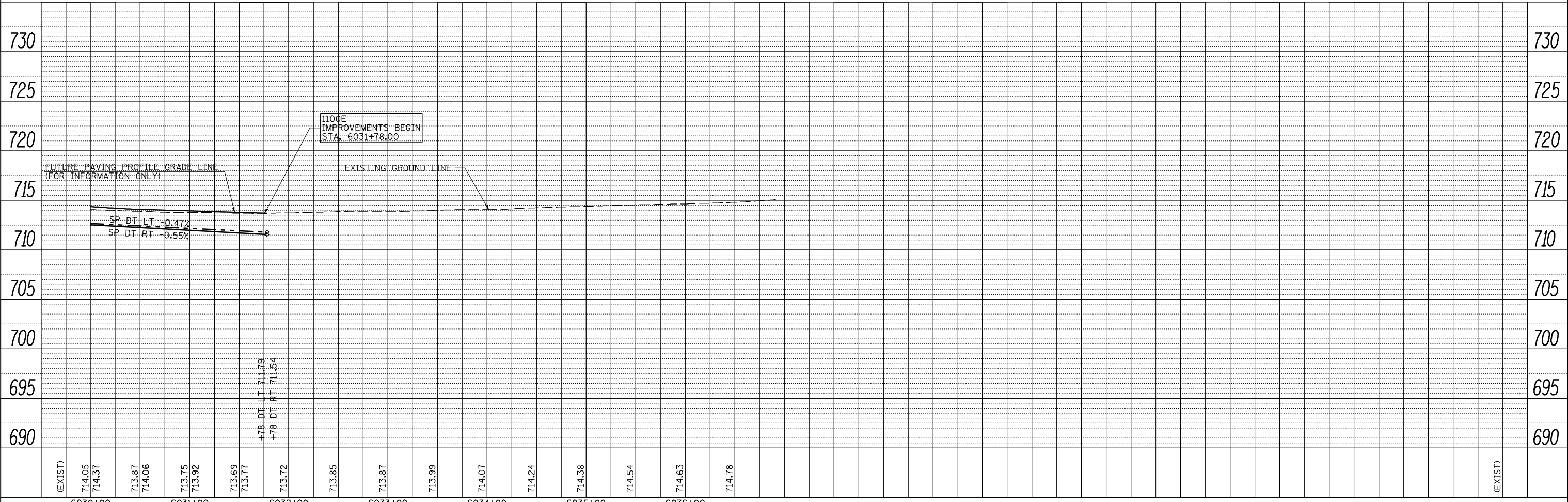
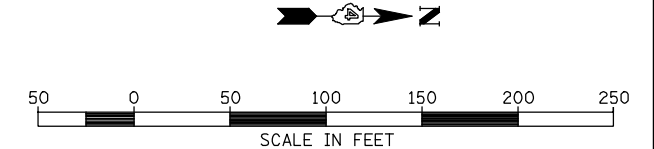
PROFILE	SURVEYED	BY	DATE
	PLOTTED		
	GRADES CHECKED		
	STRUCTURE NOTATIONS OK'D		
	NOTE BOOK NO.		
	CADD FILE NAME		

SEC 14, T 6 N, R 3 W, 4th PM

AFC ILLINOIS II, LLC



SEC 13, T 6 N, R 3 W, 4th PM



FILE NAME =	USER NAME = jdeen	DESIGNED - JRB	REVISED -
vs:\transportation\2891\grading plans\2891D88(1100E).dgn		DRAWN - RLR	REVISED -
		CHECKED - AWM	REVISED -
		DATE - 12-12-12	REVISED -

**STATE OF ILLINOIS
DEPARTMENT OF TRANSPORTATION**

**FAP 407 (IL RTE 336)
GRADING & DRAINAGE PLAN & PROFILE 1100E
STA. 6030+00 TO STA. 6036+90.97**

F.A.P. RTE.	SECTION	COUNTY	TOTAL SHEETS	SHEET NO.
407	(55-31A)	MCDONOUGH	671	152
			CONTRACT NO. 68A42	

SCALE: SHEET NO. 9 OF 23 SHEETS STA. 6030+00 TO STA. 6036+90.97

ILLINOIS FED. AID PROJECT