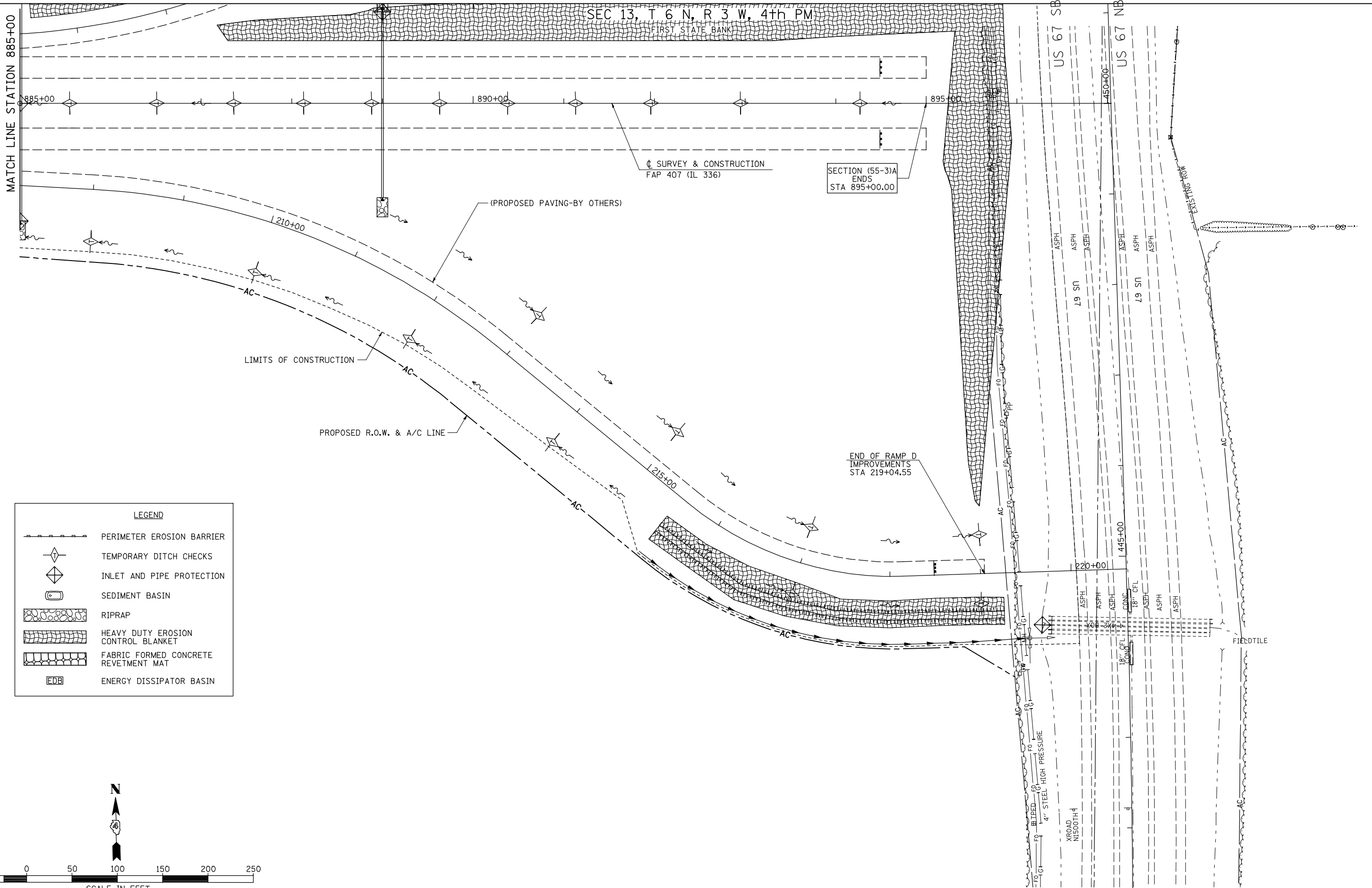




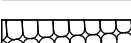





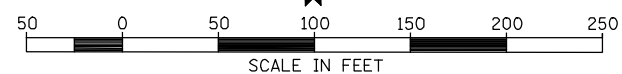
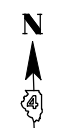
SEC 13, T 6 N, R 3 W, 4th PM

FIRST STATE BANK



LEGEND

-  PERIMETER EROSION BARRIER
-  TEMPORARY DITCH CHECKS
-  INLET AND PIPE PROTECTION
-  SEDIMENT BASIN
-  RIPRAP
-  HEAVY DUTY EROSION CONTROL BLANKET
-  FABRIC FORMED CONCRETE REVETMENT MAT
-  ENERGY DISSIPATOR BASIN



FILE NAME =	USER NAME = jdeen	DESIGNED - JRB	REVISED -
W:\Transportation\2891\Grading Plans\2891E29-RampD.dgn		DRAWN - RLR	REVISED -
	PLOT SCALE = 100.00' / IN.	CHECKED - AWM	REVISED -
	PLOT DATE = 12/12/2012	DATE - 12-12-12	REVISED -

**STATE OF ILLINOIS
DEPARTMENT OF TRANSPORTATION**

**FAP 407 (IL RTE 336)
EROSION CONTROL PLAN - RAMP D**

SCALE: 1"=50' SHEET NO. 1 OF 1 SHEETS STA. TO STA.

F.A.P. RTE.	SECTION	COUNTY	TOTAL SHEETS	SHEET NO.
407	(55-3)A	McDONOUGH	671	208
CONTRACT NO. 68A42				
ILLINOIS FED. AID PROJECT				