





SEC 9, T 5 N, R 3 W, 4th PM

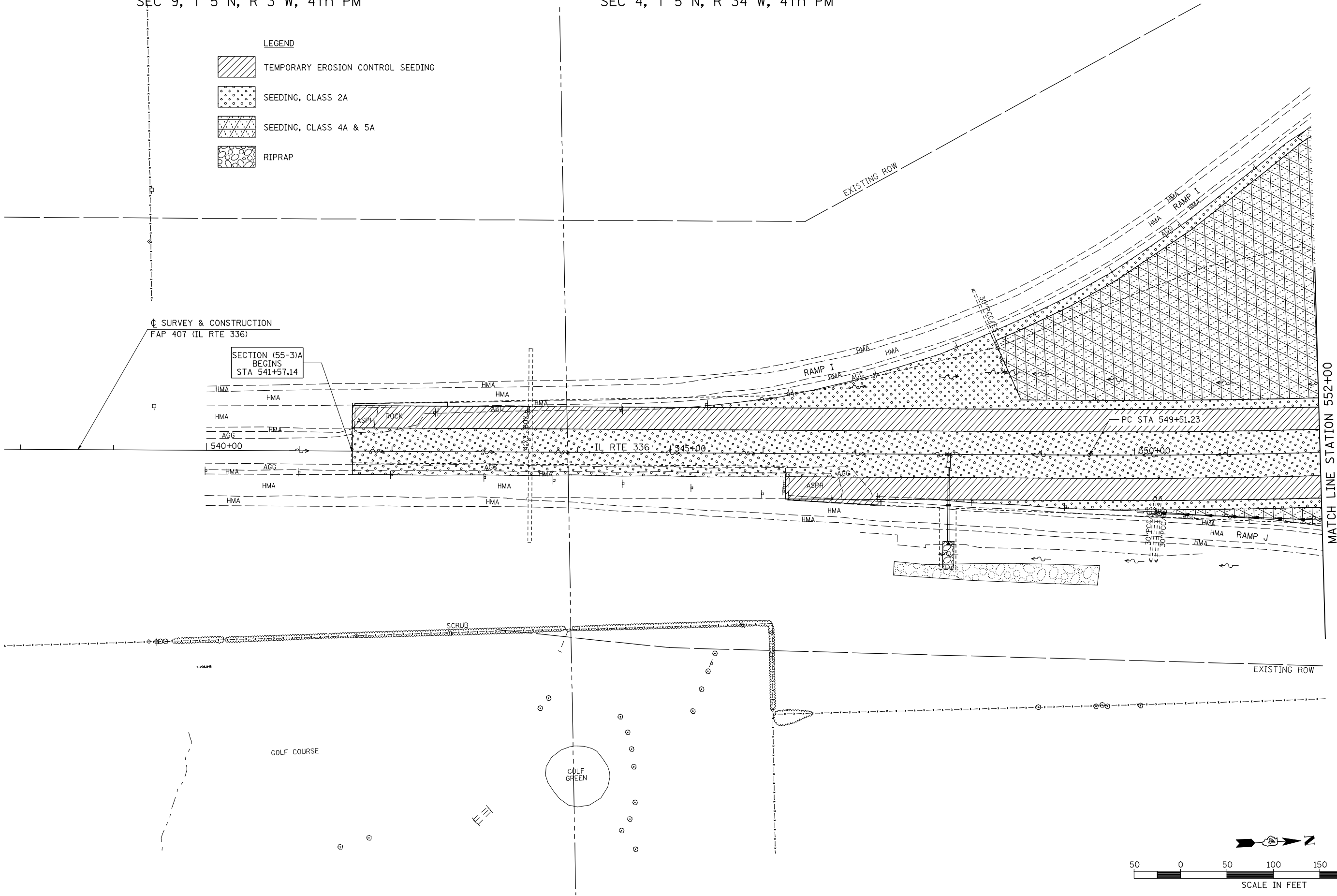
SEC 4, T 5 N, R 34 W, 4th PM

LEGEND

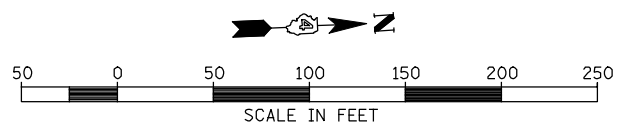
	TEMPORARY EROSION CONTROL SEEDING
	SEEDING, CLASS 2A
	SEEDING, CLASS 4A & 5A
	RIPRAP

↑ SURVEY & CONSTRUCTION
FAP 407 (IL RTE 336)

SECTION (55-3)A
BEGINS
STA 541+57.14



MATCH LINE STATION 552+00



FILE NAME =	USER NAME = jdeen	DESIGNED - JRB	REVISED -
vi:\transportation\2891\grading plans\2891\01.dgn		DRAWN - JMO	REVISED -
PLOT SCALE = 1/8" = 1' / IN.		CHECKED - AWM	REVISED -
PLOT DATE = 12/12/2012		DATE - 12-12-12	REVISED -

**STATE OF ILLINOIS
DEPARTMENT OF TRANSPORTATION**

**FAP ROUTE 407 (IL RTE 336)
LANDSCAPING PLAN - STATION 538+00 TO STATION 552+00**

SCALE: 1"=50 SHEET NO. 1 OF 21 SHEETS STA. 538+00 TO STA. 552+00

F.A.P. RTE.	SECTION	COUNTY	TOTAL SHEETS	SHEET NO.
407	(55-3)A	McDONOUGH	671	210
			CONTRACT NO. 68A42	
ILLINOIS FED. AID PROJECT				