
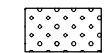
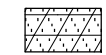



SEC 28, T 6 N, R 3 W, 4th PM

PROPOSED R.O.W. LINE

LEGEND

-  TEMPORARY EROSION CONTROL SEEDING
-  SEEDING, CLASS 2A
-  SEEDING, CLASS 4A & 5A
-  RIPRAP

LIMITS OF CONSTRUCTION

PROPOSED R.O.W. & A/C LINE

PROPOSED A/C LINE

Q SURVEY & CONSTRUCTION
FAP 407 (IL RTE 336)

PC STA 659+43.10

655+00

660+00

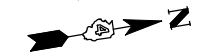
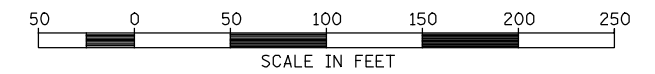
665+00

MATCH LINE STATION 652+00

MATCH LINE STATION 666+00

LIMITS OF CONSTRUCTION

PROPOSED R.O.W. & A/C LINE



FILE NAME = v:\transportation\2891\grading plans\2891\09.dgn	USER NAME = jdeen	DESIGNED - JRB	REVISED -
PLOT SCALE = 1/8" = 1' / IN.	CHECKED - AWM	DRAWN - JMO	REVISED -
PLOT DATE = 12/12/2012	DATE - 12-12-12		REVISED -

**STATE OF ILLINOIS
DEPARTMENT OF TRANSPORTATION**

**FAP 407 (IL RTE 336)
LANDSCAPING PLAN - STATION 652+00 TO STATION 666+00**

SCALE: 1"=50' SHEET NO. 9 OF 21 SHEETS STA. 652+00 TO STA. 666+00

F.A.P. RTE.	SECTION	COUNTY	TOTAL SHEETS	SHEET NO.
407	(55-3)A	McDONOUGH	671	218
			CONTRACT NO. 68A42	
ILLINOIS FED. AID PROJECT				