





SEC 28, T 6 N, R 3 W, 4th PM

☐ SURVEY &  
CONSTRUCTION  
1350N (CH 14)

- LEGEND**
-  TEMPORARY EROSION CONTROL SEEDING
  -  SEEDING, CLASS 2A
  -  SEEDING, CLASS 4A & 5A
  -  RIPRAP

PROPOSED PERMANENT  
EASEMENT LINE

PROPOSED R.O.W. & A/C LINE

LIMITS OF CONSTRUCTION

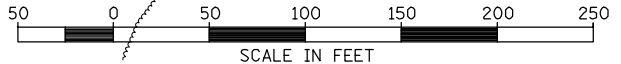
PROPOSED A/C LINE

PROPOSED R.O.W. LINE

☐ SURVEY & CONSTRUCTION  
FAP 407 (IL RTE 336)

MATCH LINE STATION 666+00

MATCH LINE STATION 680+00



FILE NAME =	USER NAME = jdeen	DESIGNED - JRB	REVISED -
v:\transportation\2891\grading plans\2891\110.dgn		DRAWN - JMO	REVISED -
PLOT SCALE = 1/8" = 1' / IN.		CHECKED - AWM	REVISED -
PLOT DATE = 12/12/2012		DATE - 12-12-12	REVISED -

**STATE OF ILLINOIS  
DEPARTMENT OF TRANSPORTATION**

**FAP 407 (IL RTE 336)  
LANDSCAPING PLAN - STATION 666+00 TO STATION 680+00**

SCALE: 1"=50'    SHEET NO. 10 OF 21 SHEETS    STA. 666+00    TO STA. 680+00

F.A. RTE.	SECTION	COUNTY	TOTAL SHEETS	SHEET NO.
407	(55-3)A	McDONOUGH	671	219
			CONTRACT NO. 68A42	

ILLINOIS FED. AID PROJECT