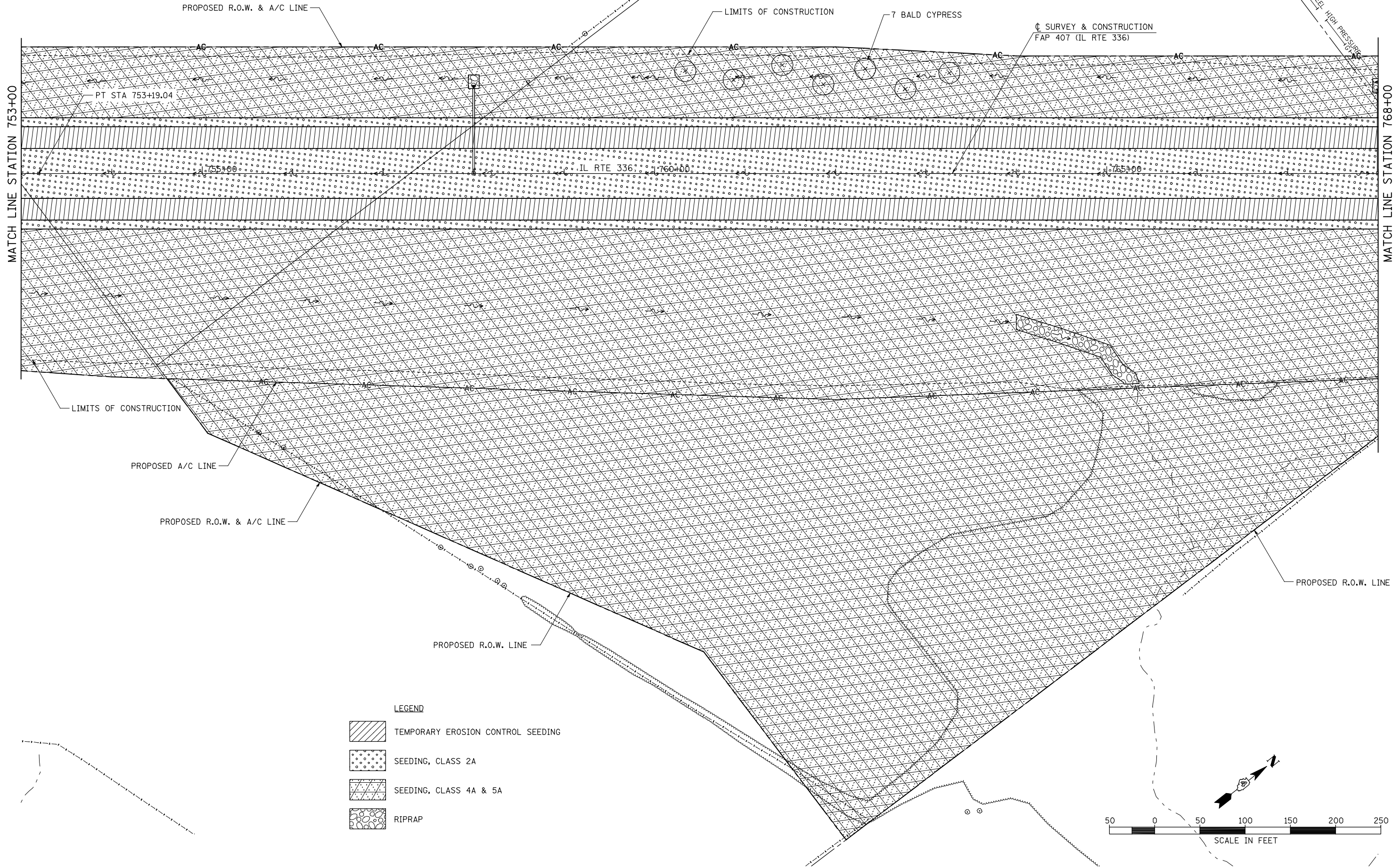






SEC 22, T 6 N, R 3 W, 4th PM

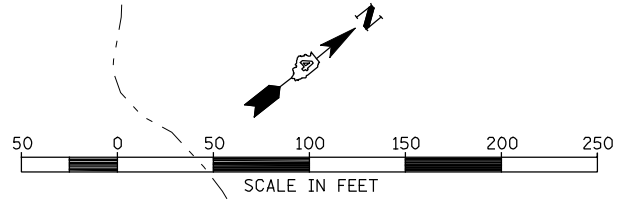


PLAN	SURVEYED	BY	DATE
	PLOTTED		
	CHECKED		
	ALIGNED		
	CARD FILE NAME		

PROFILE	SURVEYED	BY	DATE
	CHECKED		
	GRADES		
	STRUCTURE		
	NOTATION		

LEGEND

-  TEMPORARY EROSION CONTROL SEEDING
-  SEEDING, CLASS 2A
-  SEEDING, CLASS 4A & 5A
-  RIPRAP



FILE NAME =	USER NAME = jdeen	DESIGNED - JRB	REVISED -
vs:\transportation\2891\grading plans\2891L14-B.dgn		DRAWN - JMO	REVISED -
	PLOT SCALE = 1/8" = 1' / IN.	CHECKED - AWM	REVISED -
	PLOT DATE = 12/12/2012	DATE - 12-12-12	REVISED -

STATE OF ILLINOIS  
DEPARTMENT OF TRANSPORTATION

FAP 407 (IL RTE 336)			
LANDSCAPING PLAN - STA 753+00 TO STA 768+00			
SCALE: 1"=50'	SHEET NO. 15 OF 21 SHEETS	STA. 753+00	TO STA. 768+00

F.A.P. RTE.	SECTION	COUNTY	TOTAL SHEETS	SHEET NO.
407	(55-3)A	McDONOUGH	671	224
			CONTRACT NO. 68A42	
ILLINOIS FED. AID PROJECT				