





SEC 22, T 6 N, R 3 W, 4th PM

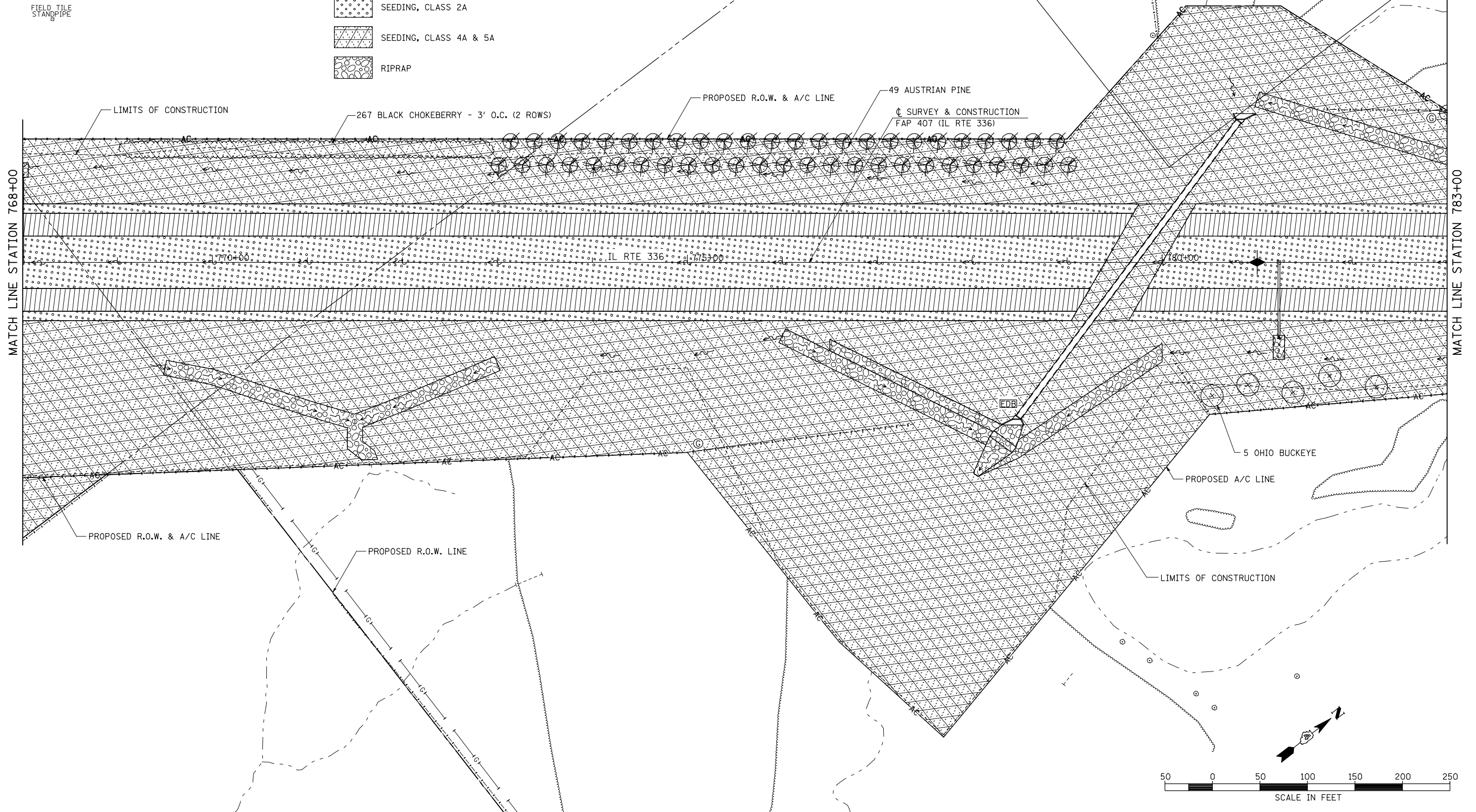
SEC 23, T 6 N, R 3 W, 4th PM

LEGEND

-  TEMPORARY EROSION CONTROL SEEDING
-  SEEDING, CLASS 2A
-  SEEDING, CLASS 4A & 5A
-  RIPRAP

PLAN	SURVEYED	DATE
	PLOTTED	
	ALIGNED	
	CHECKED	
	NOTED	
	FILED	
NOTE BOOK NO.	CARD FILE NAME	

PROFILE	SURVEYED	DATE
	PLOTTED	
	GRADES CHECKED	
	STRUCTURE NOTATIONS OK'D	
NOTE BOOK NO.		



FILE NAME =	USER NAME = jdeen	DESIGNED - JRB	REVISED -
vs:\transportation\2891\grading plans\2891L15-A.dgn		DRAWN - JMO	REVISED -
	PLOT SCALE = 100.00' / IN.	CHECKED - AWM	REVISED -
	PLOT DATE = 12/12/2012	DATE - 12-12-12	REVISED -

**STATE OF ILLINOIS
DEPARTMENT OF TRANSPORTATION**

**FAP 407 (IL RTE 336)
LANDSCAPING PLAN - STATION 768+00 TO STATION 783+00**

SCALE: 1"=50' SHEET NO. 16 OF 21 SHEETS STA. 768+00 TO STA. 783+00

F.A.P. RTE.	SECTION	COUNTY	TOTAL SHEETS	SHEET NO.
407	(55-3)A	McDONOUGH	671	225
			CONTRACT NO. 68A42	
ILLINOIS FED. AID PROJECT				