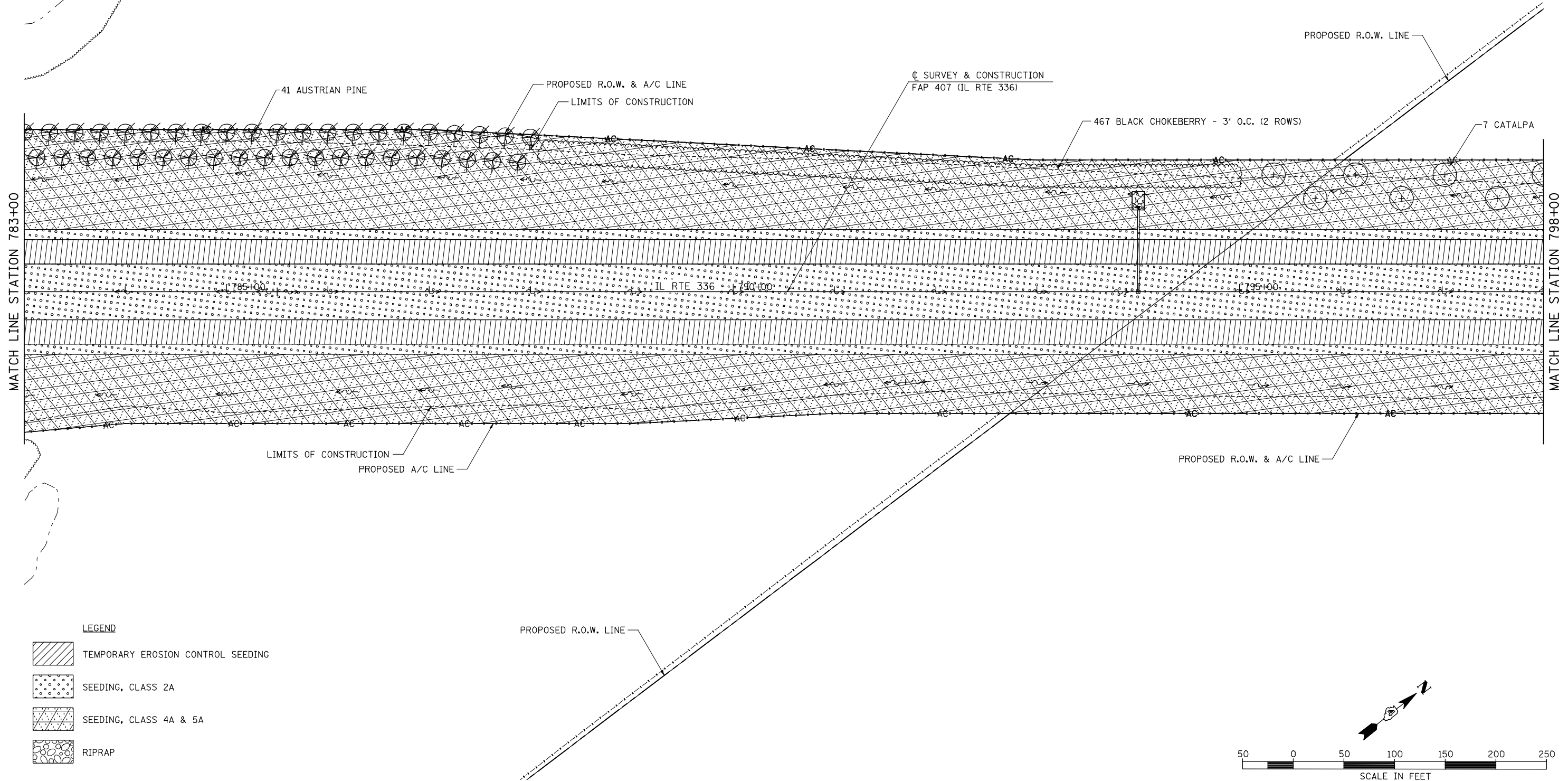






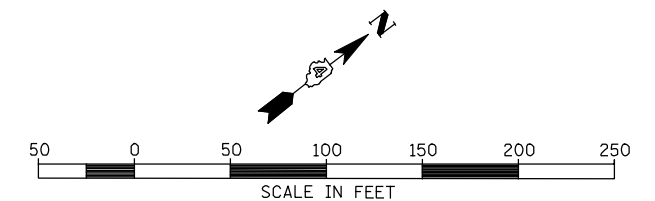
PLAN	SURVEYED	DATE
	PLOTTED	
	CHECKED	
	ALIGNED	
	FILED	
	CARD FILE NAME	
	NO.	

PROFILE	SURVEYED	DATE
	PLOTTED	
	CHECKED	
	ALIGNED	
	FILED	
	NOT AT THIS OFFICE	
	NO.	



LEGEND

-  TEMPORARY EROSION CONTROL SEEDING
-  SEEDING, CLASS 2A
-  SEEDING, CLASS 4A & 5A
-  RIPRAP



FILE NAME =	USER NAME = jdeen	DESIGNED - JRB	REVISED -
vs:\transportation\2891\grading plans\2891L15-B.dgn		DRAWN - JMO	REVISED -
	PLOT SCALE = 1/8" = 1' / IN.	CHECKED - AWM	REVISED -
	PLOT DATE = 12/12/2012	DATE - 12-12-12	REVISED -

**STATE OF ILLINOIS
DEPARTMENT OF TRANSPORTATION**

**FAP 407 (IL RTE 336)
LANDSCAPING PLAN - STATION 783+00 TO STATION 798+00**

SCALE: 1"=50' SHEET NO. 17 OF 21 SHEETS STA. 783+00 TO STA. 798+00

F.A.P. RTE.	SECTION	COUNTY	TOTAL SHEETS	SHEET NO.
407	(55-3)A	McDONOUGH	671	226
CONTRACT NO. 68A42				

ILLINOIS FED. AID PROJECT