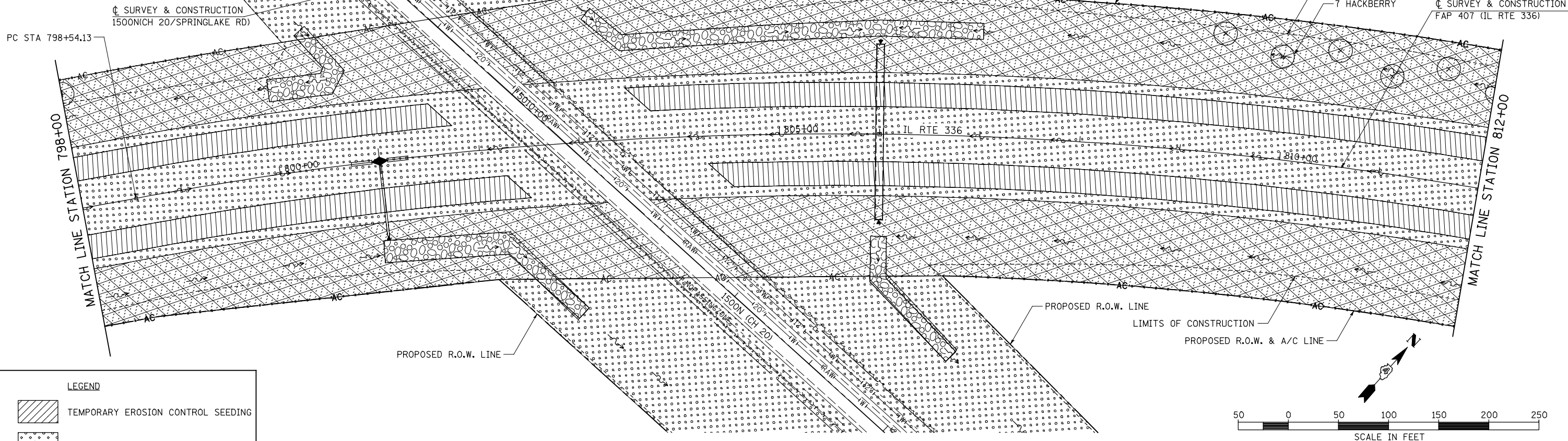






SEC 23, T 6 N, R 3 W, 4th PM

SEC 14, T 6 N, R 3 W, 4th PM

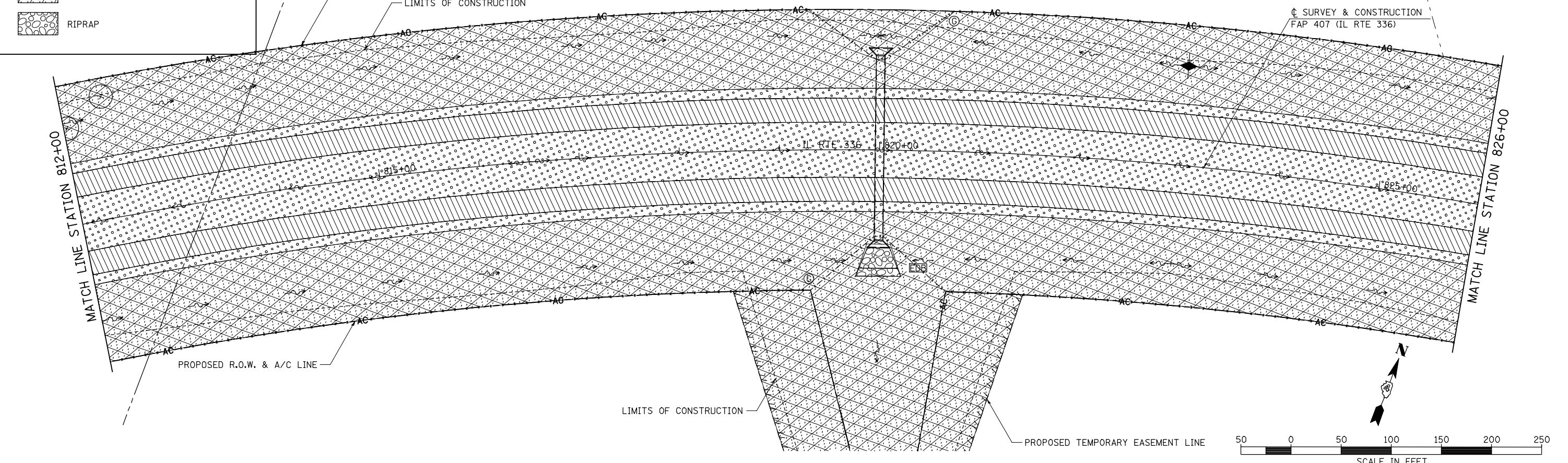


PLAN	SURVEYED	DATE
NOTE BOOK	PLOTTED	BY
NO.	ALIGNED	
	CHECKED	
	FILE NAME	

LEGEND

-  TEMPORARY EROSION CONTROL SEEDING
-  SEEDING, CLASS 2A
-  SEEDING, CLASS 4A & 5A
-  RIPRAP

SEC 14, T 6 N, R 3 W, 4th PM



PROFILE	SURVEYED	DATE
NOTE BOOK	GRADES CHECKED	BY
NO.	STRUCTURE	
	NOT AT THIS CHKD	

FILE NAME =	USER NAME = jdeen	DESIGNED - JRB	REVISED -
vs:\transportation\2891\grading plans\2891L16.dgn		DRAWN - JMO	REVISED -
PLOT SCALE = 100.00' / IN.		CHECKED - AWM	REVISED -
PLOT DATE = 12/12/2012		DATE - 12-12-12	REVISED -

STATE OF ILLINOIS
DEPARTMENT OF TRANSPORTATION

FAP 407 (IL RTE 336)
LANDSCAPING PLAN - STATION 798+00 TO STATION 826+00

SCALE: 1"=50' SHEET NO. 18 OF 21 SHEETS STA. 798+00 TO STA. 826+00

F.A. RTE.	SECTION	COUNTY	TOTAL SHEETS	SHEET NO.
407	(55-31A)	McDONOUGH	671	227
			CONTRACT NO. 68A42	

ILLINOIS FED. AID PROJECT