





SEC 23, T 6 N, R 3 W, 4th PM

SEC 14, T 6 N, R 3 W, 4th PM

LEGEND

-  TEMPORARY EROSION CONTROL SEEDING
-  SEEDING, CLASS 2A
-  SEEDING, CLASS 4A & 5A
-  RIPRAP

☐ SURVEY & CONSTRUCTION  
1500N (CH 20)

TIM & KIMBERLY BENGTON

PROPOSED R.O.W. LINE

LIMITS OF CONSTRUCTION

☐ SURVEY & CONSTRUCTION  
1100E

FIRST STATE BANK

PROPOSED R.O.W. & A/C LINE

PROPOSED R.O.W. LINE

EXISTING ROW

1100E 6010+00

6015+00

1100E

PROPOSED R.O.W. LINE

LIMITS OF CONSTRUCTION

☐ SURVEY & CONSTRUCTION  
FAP 407 (IL RTE 336)

PROPOSED R.O.W. & A/C LINE

FIRST STATE BANK

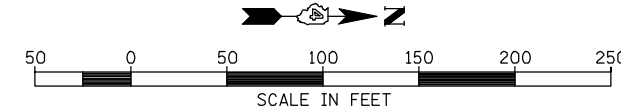
PROPOSED R.O.W. LINE

PROPOSED R.O.W. LINE

TIMOTHY C. & CYNTHIA D. SULLIVAN

SEC 24, T 6 N, R 3 W, 4th PM

SEC 13, T 6 N, R 3 W, 4th PM



FILE NAME =	USER NAME = jdeen	DESIGNED - JRB	REVISED -
vs:\transportation\2891\grading plans\2891L23(1100E).dgn		DRAWN - JMO	REVISED -
	PLOT SCALE = 1/8" = 1' / IN.	CHECKED - AWM	REVISED -
	PLOT DATE = 12/12/2012	DATE - 12-12-12	REVISED -

STATE OF ILLINOIS  
DEPARTMENT OF TRANSPORTATION

FAP 407 (IL RTE 336)  
LANDSCAPING PLAN 1100E - STA. 6004+00 TO STA. 6019+00

SCALE: 1"=50' SHEET NO. 1 OF 2 SHEETS STA. 6004+00 TO STA. 6019+00

F.A. RTE.	SECTION	COUNTY	TOTAL SHEETS	SHEET NO.
407	(55-3)A	McDONOUGH	671	235
			CONTRACT NO. 68A42	
ILLINOIS FED. AID PROJECT				