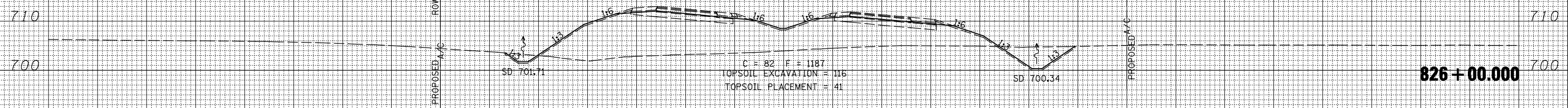
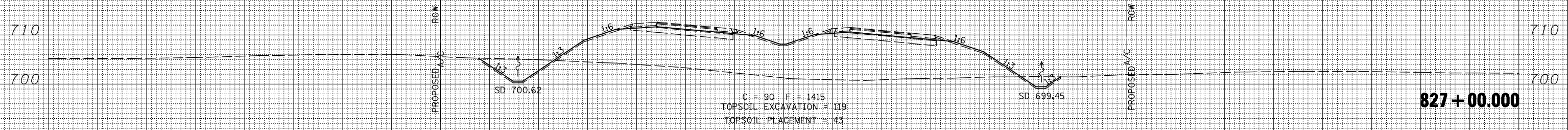
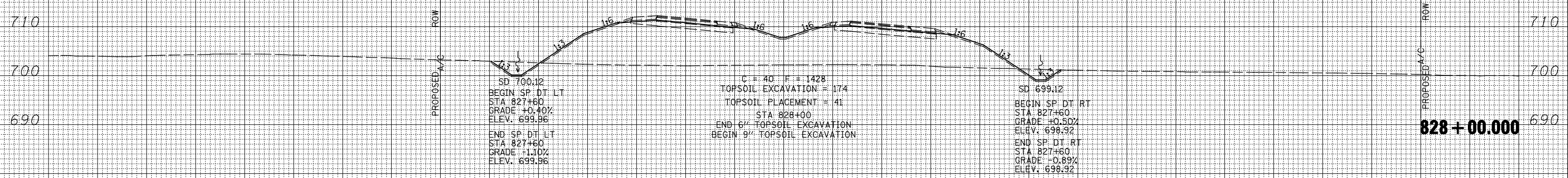


300 280 260 240 220 200 180 160 140 120 100 80 60 40 20 0 20 40 60 80 100 120 140 160 180 200 220 240 260 280 300

DATE	
BY	
FINAL SURVEY	SURVEYED
NOTE BOOK	PLOTTED
NO.	TEMPLATE
	AREAS CHECKED
	AREAS CHECKED

DATE	
BY	
ORIGINAL SURVEY	SURVEYED
NOTE BOOK	PLOTTED
NO.	TEMPLATE
	AREAS CHECKED
	AREAS CHECKED



300 280 260 240 220 200 180 160 140 120 100 80 60 40 20 0 20 40 60 80 100 120 140 160 180 200 220 240 260 280 300

FILE NAME =
 USER NAME = jdeen
 V:\Transportation\2891\Grading Plans\2891xsheets-20SCALE.dgn
 PLOT SCALE = 40.00' / IN.
 PLOT DATE = 12/12/2012

DESIGNED - JRB
 DRAWN - TJD
 CHECKED - AWM
 DATE - 12-12-12

REVISED -
 REVISED -
 REVISED -
 REVISED -

**STATE OF ILLINOIS
 DEPARTMENT OF TRANSPORTATION**

**FAP ROUTE 407 (IL RTE 336)
 CROSS SECTIONS**

SCALE: 1" = 20' H
 1" = 10' V

SHEET NO. 157 OF 176 SHEETS
 STA. 826+00.000 TO STA. 828+00.000

F.A.P. RTE.	SECTION	COUNTY	TOTAL SHEETS	SHEET NO.
407	(55-3)A	MCDONOUGH	671	487
			CONTRACT NO.	68A42

ILLINOIS FED. AID PROJECT