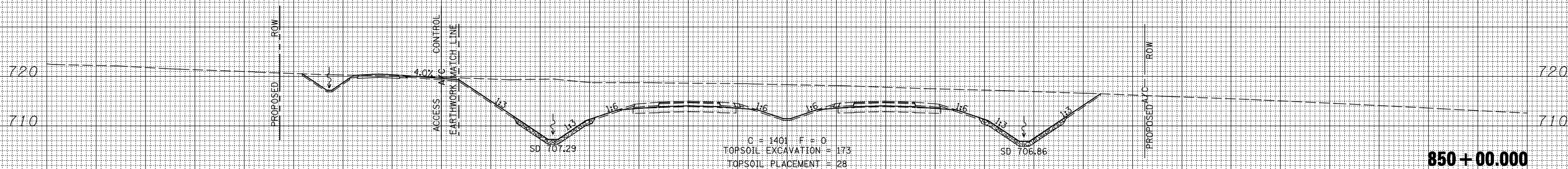


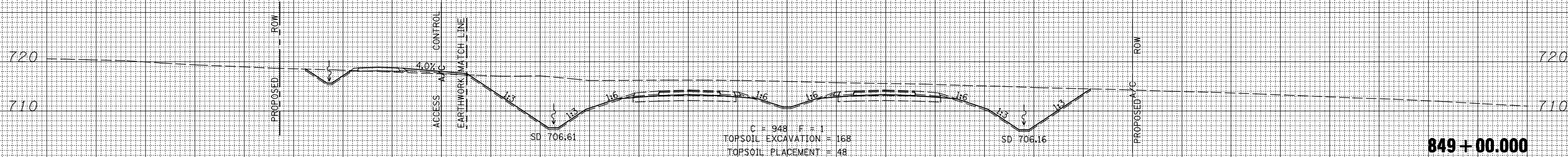
300 280 260 240 220 200 180 160 140 120 100 80 60 40 20 0 20 40 60 80 100 120 140 160 180 200 220 240 260 280 300

BY	DATE
FINAL SURVEY	SURVEYED
NOTE BOOK	PLOTTED
NO.	TEMPLATE
	AREAS CHECKED

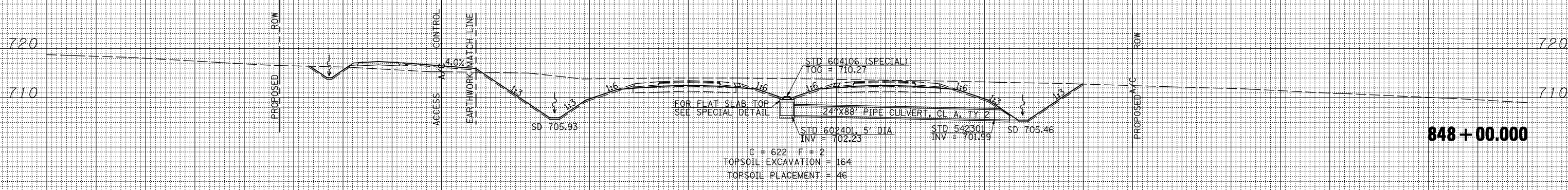


850 + 00.000

BY	DATE
ORIGINAL SURVEY	SURVEYED
NOTE BOOK	PLOTTED
NO.	TEMPLATE
	AREAS CHECKED



849 + 00.000



848 + 00.000

FILE NAME =	USER NAME = jdeen	DESIGNED - JRB	REVISED -	<p align="center"><b>STATE OF ILLINOIS</b> <b>DEPARTMENT OF TRANSPORTATION</b></p>	<p align="center"><b>FAP ROUTE 407 (IL RTE 336)</b> <b>CROSS SECTIONS</b></p>	F.A.P. RTE.	SECTION	COUNTY	TOTAL SHEETS	SHEET NO.
V:\Transportation\2891\Grading Plans\2891xsheets-20SCALE.dgn	DRAWN - TJD	REVISED -	407			(55-3)A	MCDONOUGH	671	493	
PLOT SCALE = 40.00' / IN.	CHECKED - AWM	REVISED -	CONTRACT NO. 68A42							
PLOT DATE = 12/12/2012	DATE - 12-12-12	REVISED -	ILLINOIS FED. AID PROJECT							

SCALE: 1/4"=20' H 1/8"=10' V SHEET NO. 163 OF 176 SHEETS STA. 848+00.000 TO STA. 850+00.000