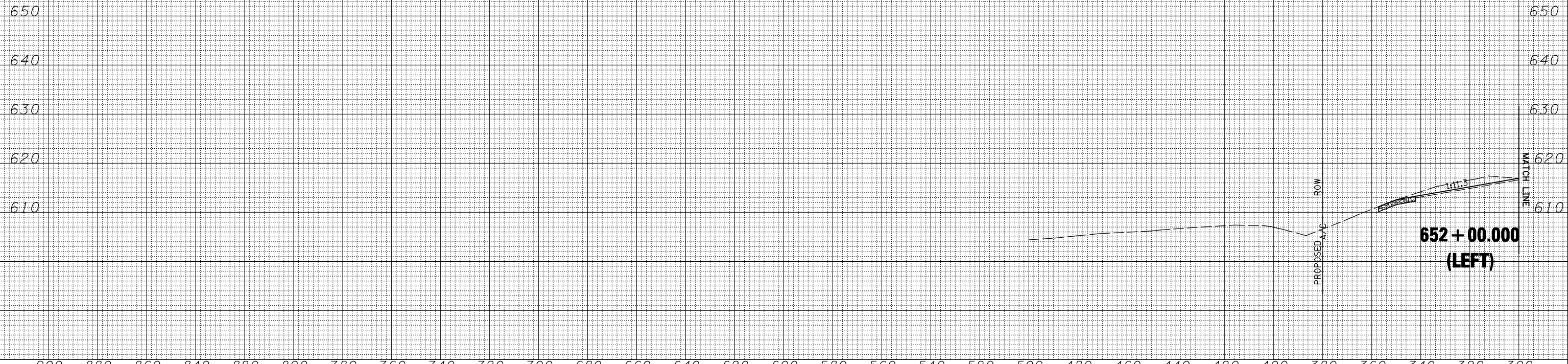


900 880 860 840 820 800 780 760 740 720 700 680 660 640 620 600 580 560 540 520 500 480 460 440 420 400 380 360 340 320 300

FINAL SURVEY	SURVEYED	DATE
NOTE BOOK	PLOTTED	
NO.	TEMPLATE	
	AREAS CHECKED	

ORIGINAL SURVEY	SURVEYED	DATE
NOTE BOOK	PLOTTED	
NO.	TEMPLATE	
	AREAS CHECKED	

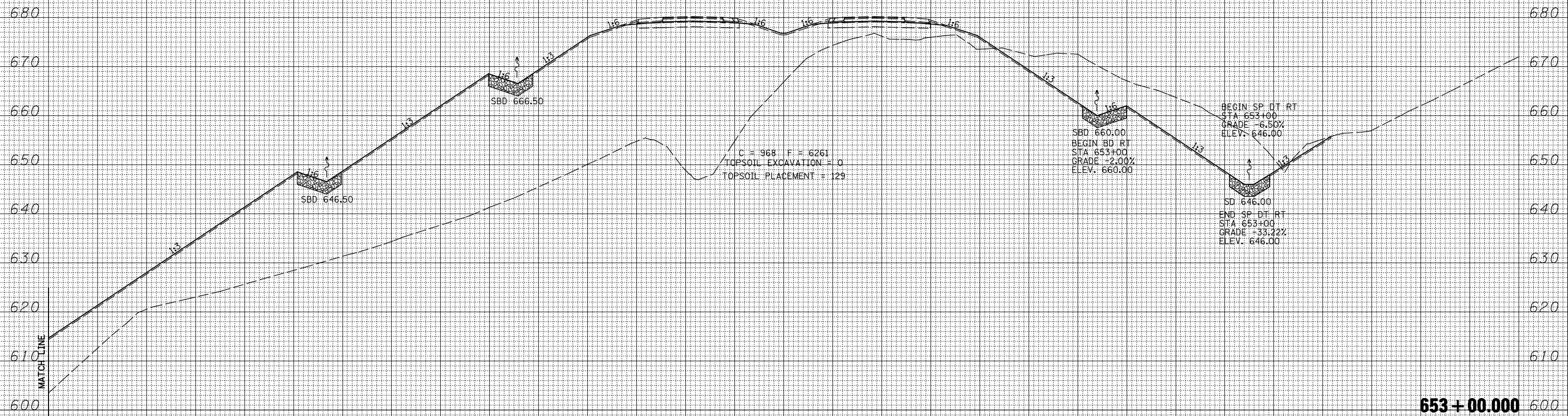


FILE NAME =	USER NAME = jdeen	DESIGNED - JRB	REVISED -	STATE OF ILLINOIS DEPARTMENT OF TRANSPORTATION	FAP ROUTE 407 (IL RTE 336) CROSS SECTIONS - MATCHLINE LT	F.A.P. RTE.	SECTION	COUNTY	TOTAL SHEETS	SHEET NO.
V:\Transportation\2891\Grading Plans\2891xsheets-20\SCALE.dgn		DRAWN - TJD	REVISED -			407	(55-3)A	MCDONOUGH	671	401
PLOT SCALE = 40.00' / IN.		CHECKED - AWM	REVISED -			CONTRACT NO. 68A42				
PLOT DATE = 12/12/2012		DATE - 12-12-12	REVISED -			ILLINOIS FED. AID PROJECT				
				SCALE: 1/4" = 20' H, 1/8" = 10' V		SHEET NO. 71 OF 176 SHEETS		STA. 652+00.000 TO STA. 652+00.000		

300 280 260 240 220 200 180 160 140 120 100 80 60 40 20 0 20 40 60 80 100 120 140 160 180 200 220 240 260 280 300

DATE	
BY	
SURVEYED	
PLOTTED	
TEMPLATE	
AREAS CHECKED	
FINAL SURVEY	
NOTE BOOK	
NO.	

DATE	
BY	
SURVEYED	
PLOTTED	
TEMPLATE	
AREAS CHECKED	
ORIGINAL SURVEY	
NOTE BOOK	
NO.	



300 280 260 240 220 200 180 160 140 120 100 80 60 40 20 0 20 40 60 80 100 120 140 160 180 200 220 240 260 280 300

FILE NAME =
 V:\Transportation\2891\Grading Plans\2891xsheets-20\SCALE.dgn

USER NAME = jdeen
 PLOT SCALE = 40.00' / IN.
 PLOT DATE = 12/12/2012

DESIGNED - JRB
 DRAWN - TJD
 CHECKED - AWM
 DATE - 12-12-12

REVISED -
 REVISED -
 REVISED -
 REVISED -

**STATE OF ILLINOIS
 DEPARTMENT OF TRANSPORTATION**

**FAP ROUTE 407 (IL RTE 336)
 CROSS SECTIONS**

SCALE: 1/4" = 20' H, 1/8" = 10' V
 SHEET NO. 72 OF 176 SHEETS
 STA. 653+00.000 TO STA. 653+00.000


F.A.P. RTE.	SECTION	COUNTY	TOTAL SHEETS	SHEET NO.
407	(55-3)A	MCDONOUGH	671	402
			CONTRACT NO. 68A42	

ILLINOIS FED. AID PROJECT

900 880 860 840 820 800 780 760 740 720 700 680 660 640 620 600 580 560 540 520 500 480 460 440 420 400 380 360 340 320 300

FINAL SURVEY	SURVEYED	BY	DATE
NOTE BOOK	PLOTTED		
NO.	TEMPLATE		
	AREAS CHECKED		

ORIGINAL SURVEY	SURVEYED	BY	DATE
NOTE BOOK	PLOTTED		
NO.	TEMPLATE		
	AREAS CHECKED		



900 880 860 840 820 800 780 760 740 720 700 680 660 640 620 600 580 560 540 520 500 480 460 440 420 400 380 360 340 320 300

FILE NAME =
 V:\Transportation\2891\Grading Plans\2891xsheets-20\SCALE.dgn

USER NAME = jdeen
 PLOT SCALE = 40.00' / IN.
 PLOT DATE = 12/12/2012

DESIGNED - JRB
 DRAWN - TJD
 CHECKED - AWM
 DATE - 12-12-12

REVISED -
 REVISED -
 REVISED -
 REVISED -

**STATE OF ILLINOIS
 DEPARTMENT OF TRANSPORTATION**

**FAP ROUTE 407 (IL RTE 336)
 CROSS SECTIONS - MATCHLINE LT**

SCALE: $\frac{1"}{40'}$ H $\frac{1"}{10'}$ V SHEET NO. 73 OF 176 SHEETS STA. 653+00.000 TO STA. 653+00.000

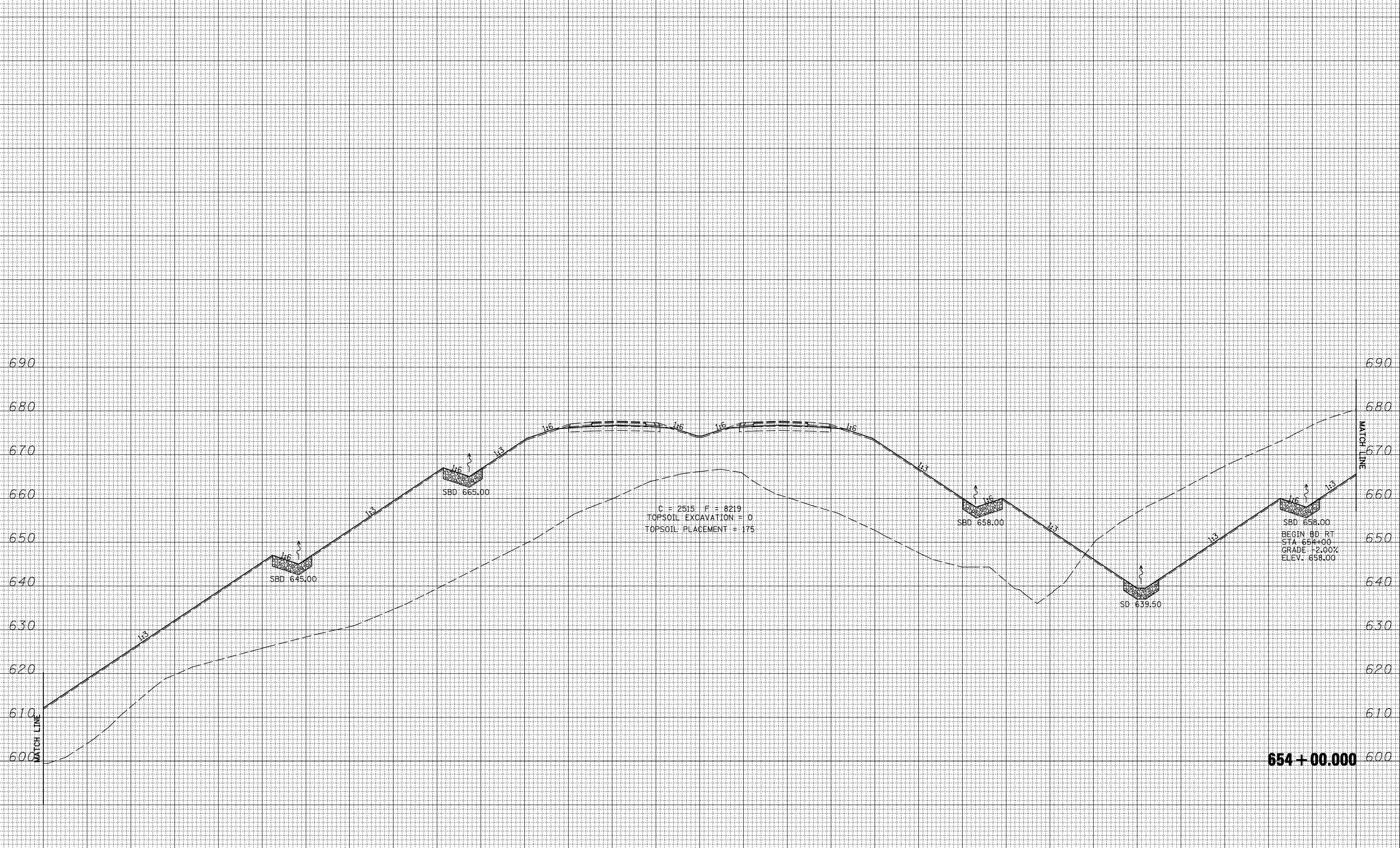
F.A.P. RTE.	SECTION	COUNTY	TOTAL SHEETS	SHEET NO.
407	(55-3)A	MCDONOUGH	671	403
			CONTRACT NO. 68A42	

ILLINOIS FED. AID PROJECT

300 280 260 240 220 200 180 160 140 120 100 80 60 40 20 0 20 40 60 80 100 120 140 160 180 200 220 240 260 280 300

DATE	
BY	
FINAL SURVEY	SURVEYED
NOTE BOOK	PLOTTED
NO.	TEMPLATE
	AREAS CHECKED

DATE	
BY	
ORIGINAL SURVEY	SURVEYED
NOTE BOOK	PLOTTED
NO.	TEMPLATE
	AREAS CHECKED




FILE NAME =	USER NAME = jdeen	DESIGNED - JRB	REVISED -	STATE OF ILLINOIS DEPARTMENT OF TRANSPORTATION	FAP ROUTE 407 (IL RTE 336) CROSS SECTIONS	F.A.P. RTE.	SECTION	COUNTY	TOTAL SHEETS	SHEET NO.
V:\Transportation\2891\Grading Plans\2891xsheets-20SCALE.dgn	DRAWN - TJD	REVISED -	407			(55-3)A	MCDONOUGH	671	404	
PLOT SCALE = 40.00' / IN.	CHECKED - AWM	REVISED -	CONTRACT NO. 68A42							
PLOT DATE = 12/12/2012	DATE - 12-12-12	REVISED -	ILLINOIS FED. AID PROJECT							
SCALE: 1/4" = 20' H 1/4" = 10' V		SHEET NO. 74 OF 176 SHEETS		STA. 654+00.000 TO STA. 654+00.000						

900 880 860 840 820 800 780 760 740 720 700 680 660 640 620 600 580 560 540 520 500 480 460 440 420 400 380 360 340 320 300

BY	DATE
FINAL SURVEY	SURVEYED
NOTE BOOK	PLOTTED
NO.	TEMPLATE
	AREAS CHECKED

BY	DATE
ORIGINAL SURVEY	SURVEYED
NOTE BOOK	PLOTTED
NO.	TEMPLATE
	AREAS CHECKED



900 880 860 840 820 800 780 760 740 720 700 680 660 640 620 600 580 560 540 520 500 480 460 440 420 400 380 360 340 320 300

FILE NAME =
 V:\Transportation\2891\Grading Plans\2891xsheets-20\SCALE.dgn

USER NAME = jdeen
 PLOT SCALE = 40.00' / IN.
 PLOT DATE = 12/12/2012

DESIGNED - JRB
 DRAWN - TJD
 CHECKED - AWM
 DATE - 12-12-12

REVISED -
 REVISED -
 REVISED -
 REVISED -

**STATE OF ILLINOIS
 DEPARTMENT OF TRANSPORTATION**

**FAP ROUTE 407 (IL RTE 336)
 CROSS SECTIONS - MATCHLINE LT**

SCALE: $\frac{1"}{40'}$ H $\frac{1"}{10'}$ V SHEET NO. 75 OF 176 SHEETS STA. 654+00.000 TO STA. 654+00.000


F.A.P. RTE.	SECTION	COUNTY	TOTAL SHEETS	SHEET NO.
407	(55-3)A	MCDONOUGH	671	405
			CONTRACT NO. 68A42	

ILLINOIS FED. AID PROJECT

300 320 340 360 380 400 420 440 460 480 500 520 540 560 580 600 620 640 660 680 700 720 740 760 780 800 820 840 860 880 900

BY	DATE
FINAL SURVEY NO.	SURVEYED PLOTTED AREAS CHECKED
NOTE BOOK	TEMPLATE

BY	DATE
ORIGINAL SURVEY NO.	SURVEYED PLOTTED AREAS CHECKED
NOTE BOOK	TEMPLATE



300 320 340 360 380 400 420 440 460 480 500 520 540 560 580 600 620 640 660 680 700 720 740 760 780 800 820 840 860 880 900

FILE NAME = V:\Transportation\2891\Grading Plans\2891xsheets-20\SCALE.dgn

USER NAME = jdeen
 PLOT SCALE = 40.00' / IN.
 PLOT DATE = 12/12/2012

DESIGNED - JRB
 DRAWN - TJD
 CHECKED - AWM
 DATE - 12-12-12

REVISED -
 REVISED -
 REVISED -
 REVISED -

**STATE OF ILLINOIS
 DEPARTMENT OF TRANSPORTATION**

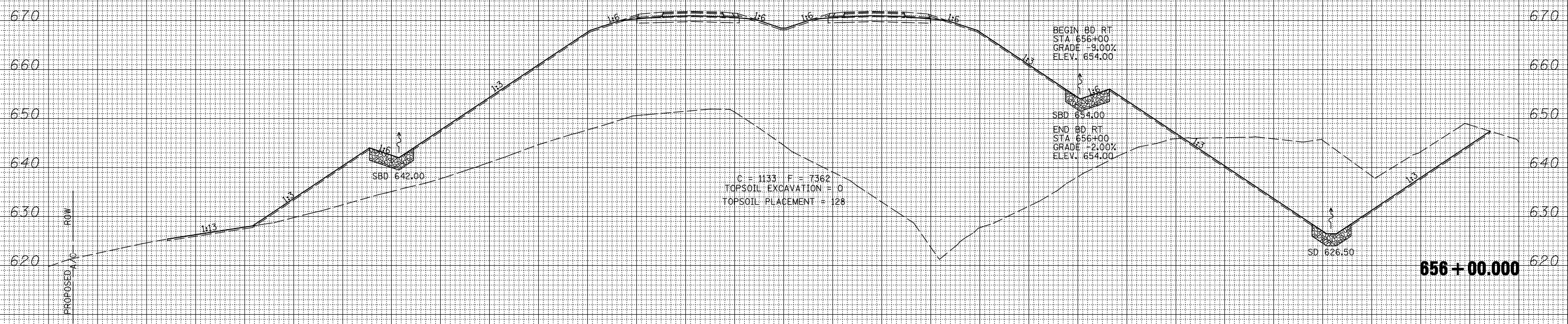
**FAP ROUTE 407 (IL RTE 336)
 CROSS SECTIONS - MATCHLINE RT**

SCALE: $\frac{1}{4}'' = 20'$ H $\frac{1}{8}'' = 10'$ V SHEET NO. 76 OF 176 SHEETS STA. 654+00.000 TO STA. 654+00.000

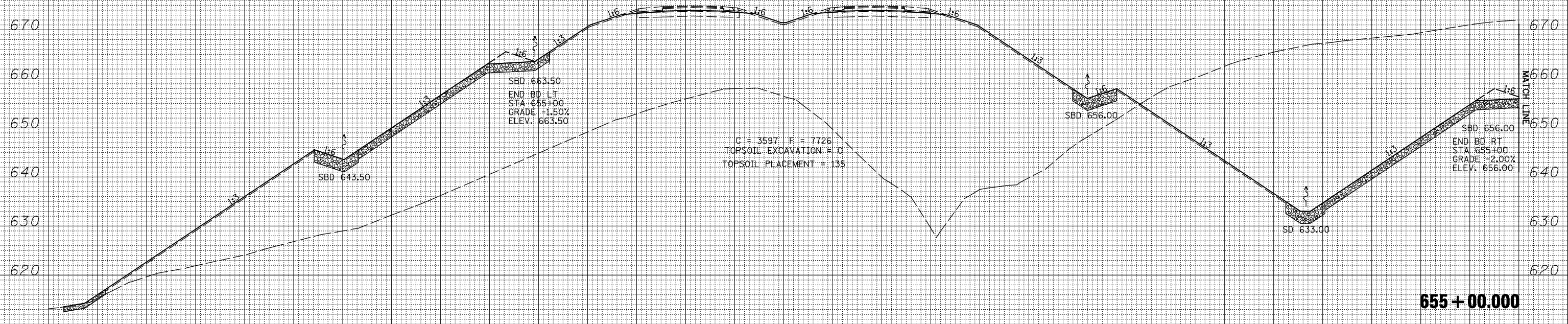
F.A.P. RTE.	SECTION	COUNTY	TOTAL SHEETS	SHEET NO.
407	(55-3)A	MCDONOUGH	671	406
CONTRACT NO. 68A42			ILLINOIS FED. AID PROJECT	

300 280 260 240 220 200 180 160 140 120 100 80 60 40 20 0 20 40 60 80 100 120 140 160 180 200 220 240 260 280 300

DATE	
BY	
FINISHED SURVEY	
PLOTTED	
TEMPLATE	
NOTE BOOK	
AREAS CHECKED	
NO.	



DATE	
BY	
ORIGINAL SURVEY	
PLOTTED	
TEMPLATE	
NOTE BOOK	
AREAS CHECKED	
NO.	



300 280 260 240 220 200 180 160 140 120 100 80 60 40 20 0 20 40 60 80 100 120 140 160 180 200 220 240 260 280 300

FILE NAME =
 USER NAME = jdeen
 V:\Transportation\2891\Grading Plans\2891xsheets-20\SCALE.dgn

DESIGNED - JRB
 DRAWN - TJD
 CHECKED - AWM
 DATE - 12-12-12

REVISIED -
 REVISIED -
 REVISIED -
 REVISIED -

STATE OF ILLINOIS
 DEPARTMENT OF TRANSPORTATION

FAP ROUTE 407 (IL RTE 336)
 CROSS SECTIONS

SCALE: 1/4" = 20' H
 1/4" = 10' V
 SHEET NO. 77 OF 176 SHEETS
 STA. 655+00.000 TO STA. 656+00.000


F.A.P. RTE.	SECTION	COUNTY	TOTAL SHEETS	SHEET NO.
407	(55-3)A	MCDONOUGH	671	407
			CONTRACT NO. 68A42	

ILLINOIS FED. AID PROJECT

300 320 340 360 380 400 420 440 460 480 500 520 540 560 580 600 620 640 660 680 700 720 740 760 780 800 820 840 860 880 900

BY	DATE
FINAL SURVEY	SURVEYED
NOTE BOOK	PLOTTED
NO.	TEMPLATE
	AREAS CHECKED

BY	DATE
ORIGINAL SURVEY	SURVEYED
NOTE BOOK	PLOTTED
NO.	TEMPLATE
	AREAS CHECKED

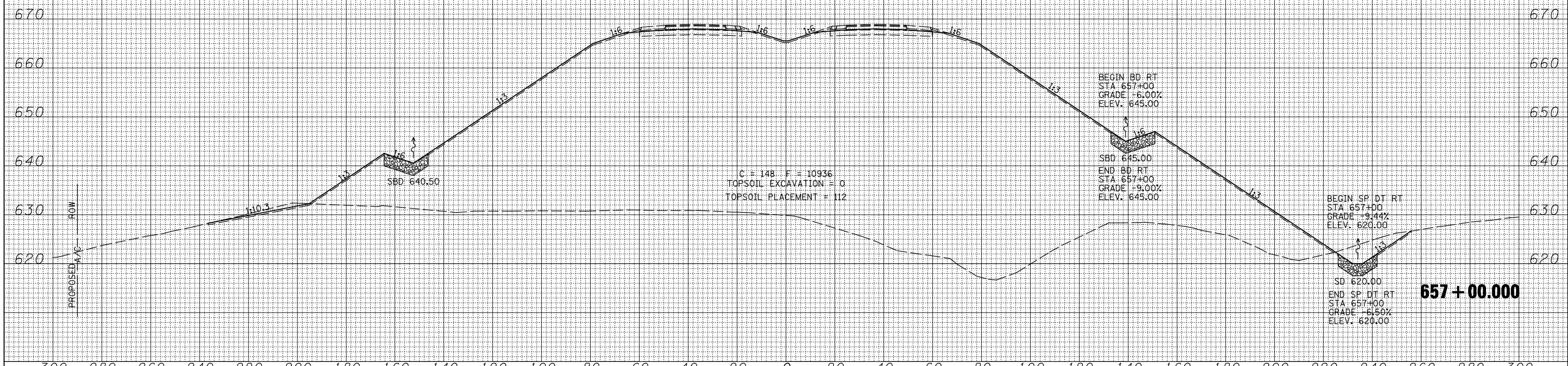
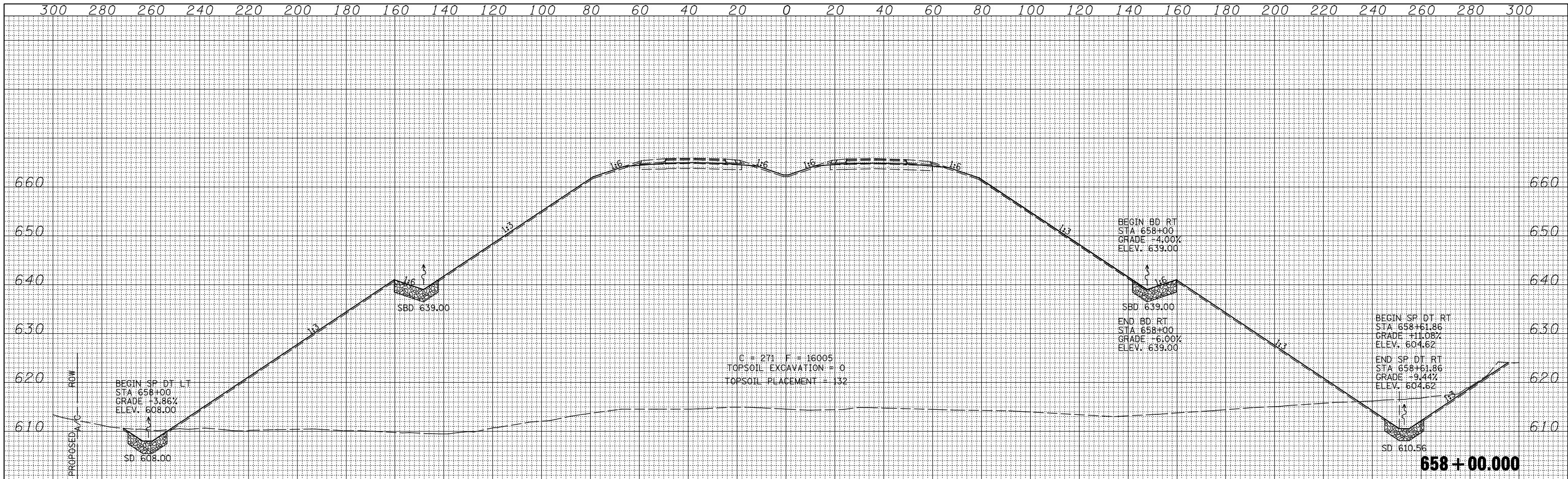


**655 + 00.000
(RIGHT)**

300 320 340 360 380 400 420 440 460 480 500 520 540 560 580 600 620 640 660 680 700 720 740 760 780 800 820 840 860 880 900

FILE NAME =	USER NAME = jdeen	DESIGNED - JRB	REVISSED -	STATE OF ILLINOIS DEPARTMENT OF TRANSPORTATION	FAP ROUTE 407 (IL RTE 336) CROSS SECTIONS - MATCHLINE RT	F.A.P. RTE.	SECTION	COUNTY	TOTAL SHEETS	SHEET NO.
V:\Transportation\2891\Grading Plans\2891xsheets-20\SCALE.dgn	DRAWN - TJD	REVISSED -	407			(55-3)A	MCDONOUGH	671	408	
PLOT SCALE = 40.00' / IN.	CHECKED - AWM	REVISSED -	CONTRACT NO. 68A42							
PLOT DATE = 12/12/2012	DATE - 12-12-12	REVISSED -	ILLINOIS FED. AID PROJECT							

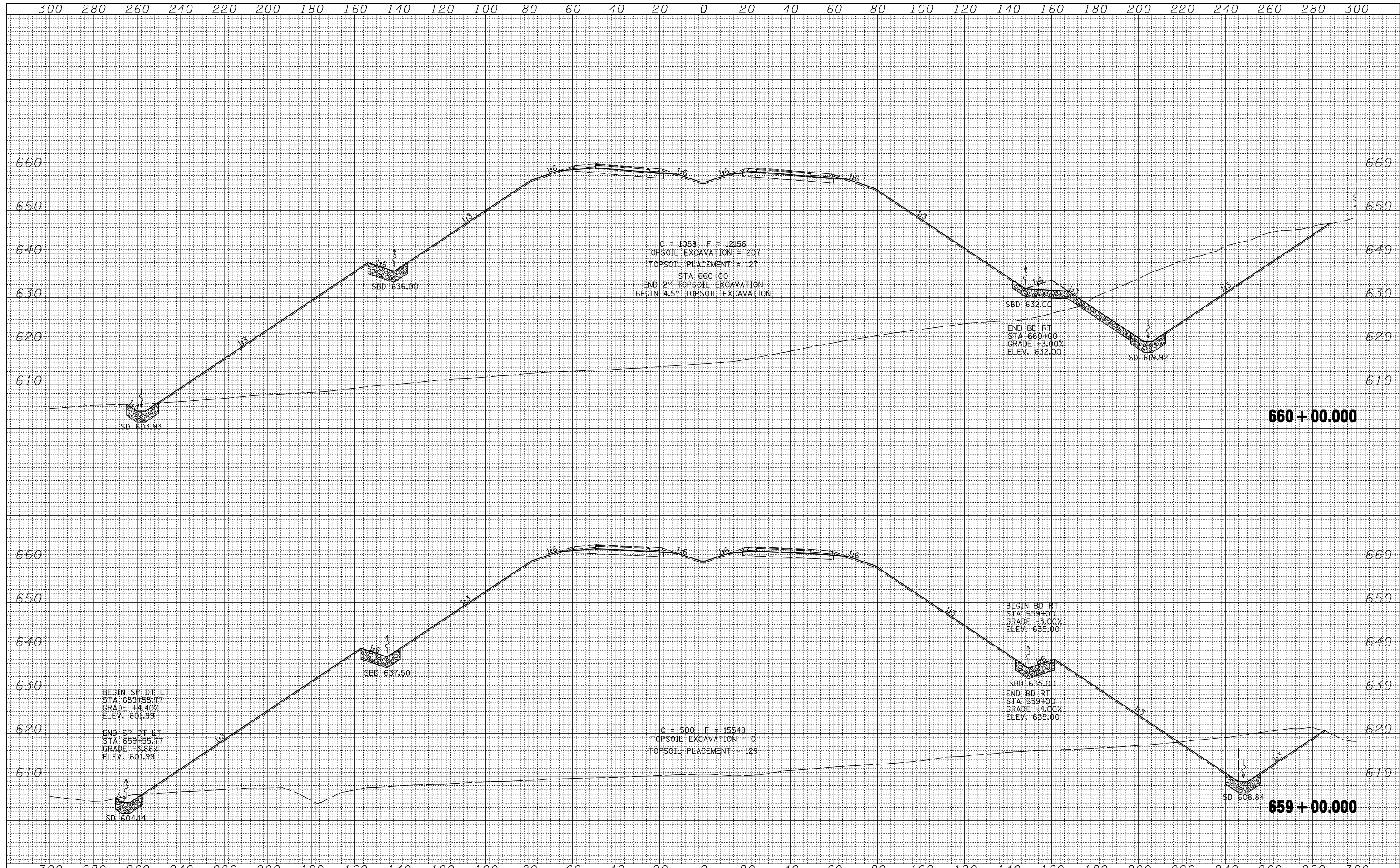
SCALE: 1/4" = 20' H
1/4" = 10' V
SHEET NO. 78 OF 176 SHEETS STA. 655+00.000 TO STA. 655+00.000



DATE	
BY	
FINISHED SURVEY	
PLOTTED	
TEMPLATE	
NOTE BOOK	
AREAS CHECKED	
NO.	

DATE	
BY	
ORIGINAL SURVEY	
PLOTTED	
TEMPLATE	
NOTE BOOK	
AREAS CHECKED	
NO.	

FILE NAME =	USER NAME = jdeen	DESIGNED - JRB	REVISED -	STATE OF ILLINOIS DEPARTMENT OF TRANSPORTATION	FAP ROUTE 407 (IL RTE 336) CROSS SECTIONS	F.A.P. RTE.	SECTION	COUNTY	TOTAL SHEETS	SHEET NO.
V:\Transportation\2891\Grading Plans\2891xsheets-20SCALE.dgn	DRAWN - TJD	REVISED -	407			(55-3)A	MCDONOUGH	671	409	
PLOT SCALE = 40.00' / IN.	CHECKED - AWM	REVISED -	CONTRACT NO. 68A42							
PLOT DATE = 12/12/2012	DATE - 12-12-12	REVISED -	ILLINOIS FED. AID PROJECT							
SCALE: 1/4" = 20' H, 1/8" = 10' V						SHEET NO. 79 OF 176 SHEETS		STA. 657+00.000 TO STA. 658+00.000		



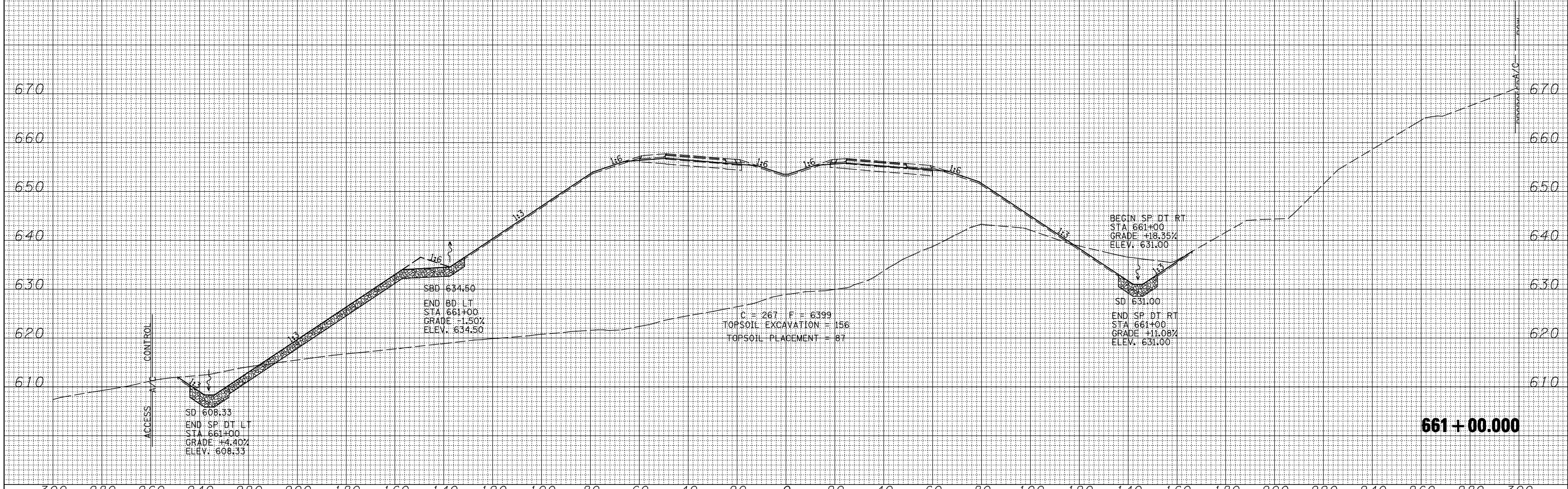
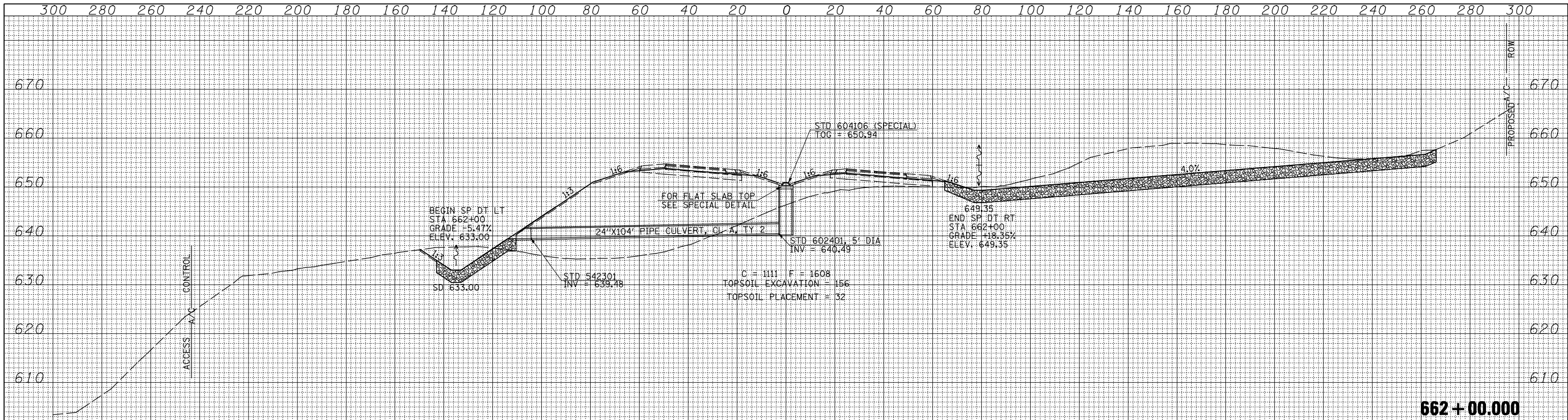
DATE	
BY	
SURVEYED	
PLOTTED	
TEMPLATE	
AREAS CHECKED	
FINAL SURVEY	
NOTE BOOK	
NO.	

DATE	
BY	
SURVEYED	
PLOTTED	
TEMPLATE	
AREAS CHECKED	
ORIGINAL SURVEY	
NOTE BOOK	
NO.	

FILE NAME =	USER NAME = jdeen	DESIGNED - JRB	REVISED -	STATE OF ILLINOIS DEPARTMENT OF TRANSPORTATION	FAP ROUTE 407 (IL RTE 336) CROSS SECTIONS	F.A.P. RTE.	SECTION	COUNTY	TOTAL SHEETS	SHEET NO.
V:\Transportation\2891\Grading Plans\2891xsheets-20SCALE.dgn	DRAWN - TJD	REVISED -	407			(55-3)A	MCDONOUGH	671	410	
PLOT SCALE = 40.00' / IN.	CHECKED - AWM	REVISED -	CONTRACT NO. 68A42							
PLOT DATE = 12/12/2012	DATE - 12-12-12	REVISED -	ILLINOIS FED. AID PROJECT							
SCALE: 1/4" = 20' H, 1/8" = 10' V				SHEET NO. 80 OF 176 SHEETS		STA. 659+00.000 TO STA. 660+00.000				

DATE	
BY	
FINL SURVEY	SURVEYED
NOTE BOOK	PLOTTED
NO.	TEMPLATE
	AREAS CHECKED
	AREAS CHECKED

DATE	
BY	
ORIGINAL SURVEY	SURVEYED
NOTE BOOK	PLOTTED
NO.	TEMPLATE
	AREAS CHECKED
	AREAS CHECKED



FILE NAME =	USER NAME = jdeen	DESIGNED - JRB	REVISED -	STATE OF ILLINOIS DEPARTMENT OF TRANSPORTATION	FAP ROUTE 407 (IL RTE 336) CROSS SECTIONS	F.A.P. RTE.	SECTION	COUNTY	TOTAL SHEETS	SHEET NO.
V:\Transportation\2891\Grading Plans\2891xsheets-20SCALE.dgn	DRAWN - TJD	REVISED -	407			(55-3)A	MCDONOUGH	671	411	
PLOT SCALE = 48.00' / IN.	CHECKED - AWM	REVISED -	CONTRACT NO. 68A42							
PLOT DATE = 12/12/2012	DATE - 12-12-12	REVISED -	ILLINOIS FED. AID PROJECT							

SCALE: 1/4" = 20' H, 1/8" = 10' V

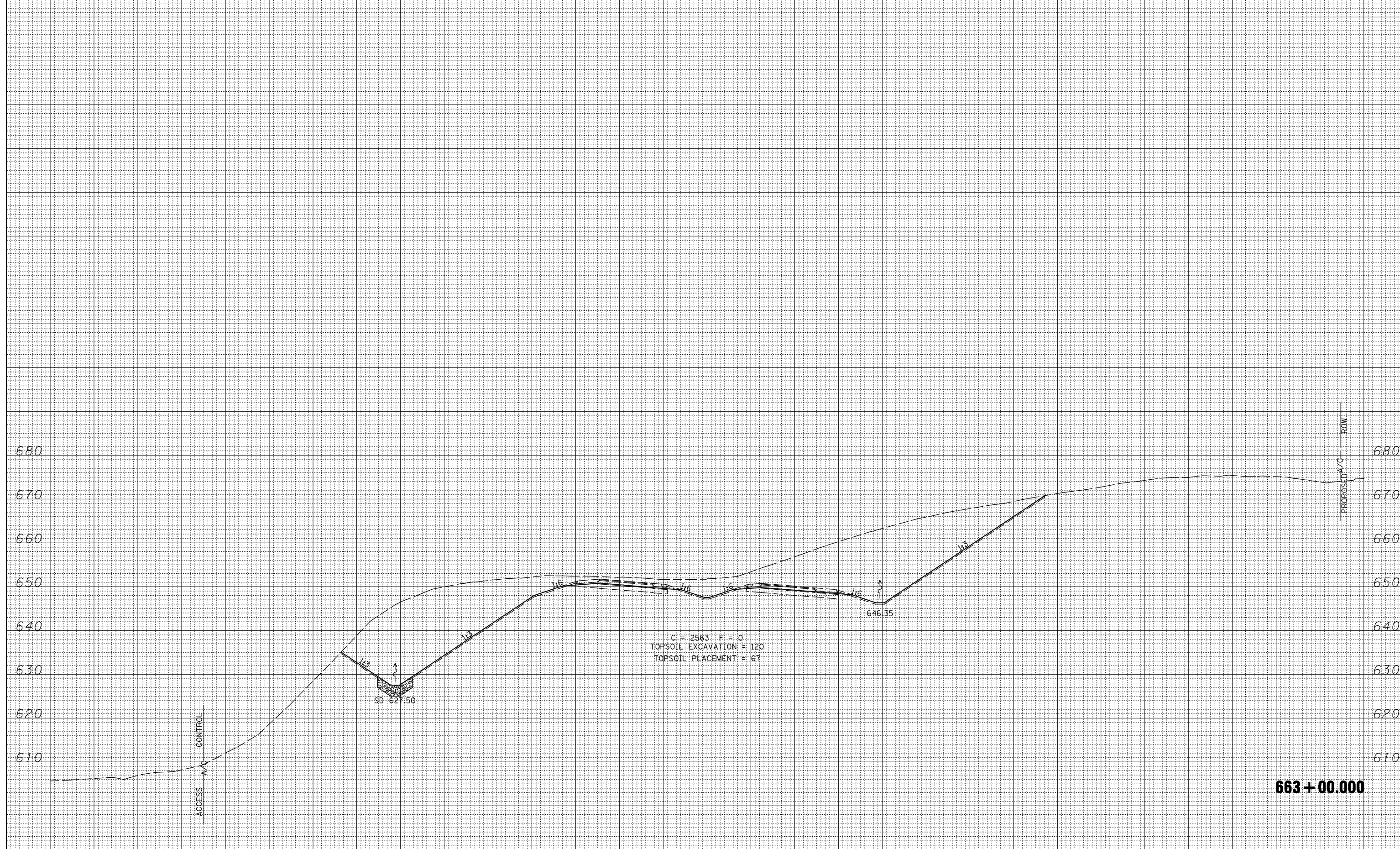
SHEET NO. 81 OF 176 SHEETS

STA. 661+00.000 TO STA. 662+00.000

300 280 260 240 220 200 180 160 140 120 100 80 60 40 20 0 20 40 60 80 100 120 140 160 180 200 220 240 260 280 300

DATE	
BY	
SURVEYED	
PLOTTED	
TEMPLATE	
AREAS	
CHECKED	
FINAL SURVEY	
NOTE BOOK	
NO.	

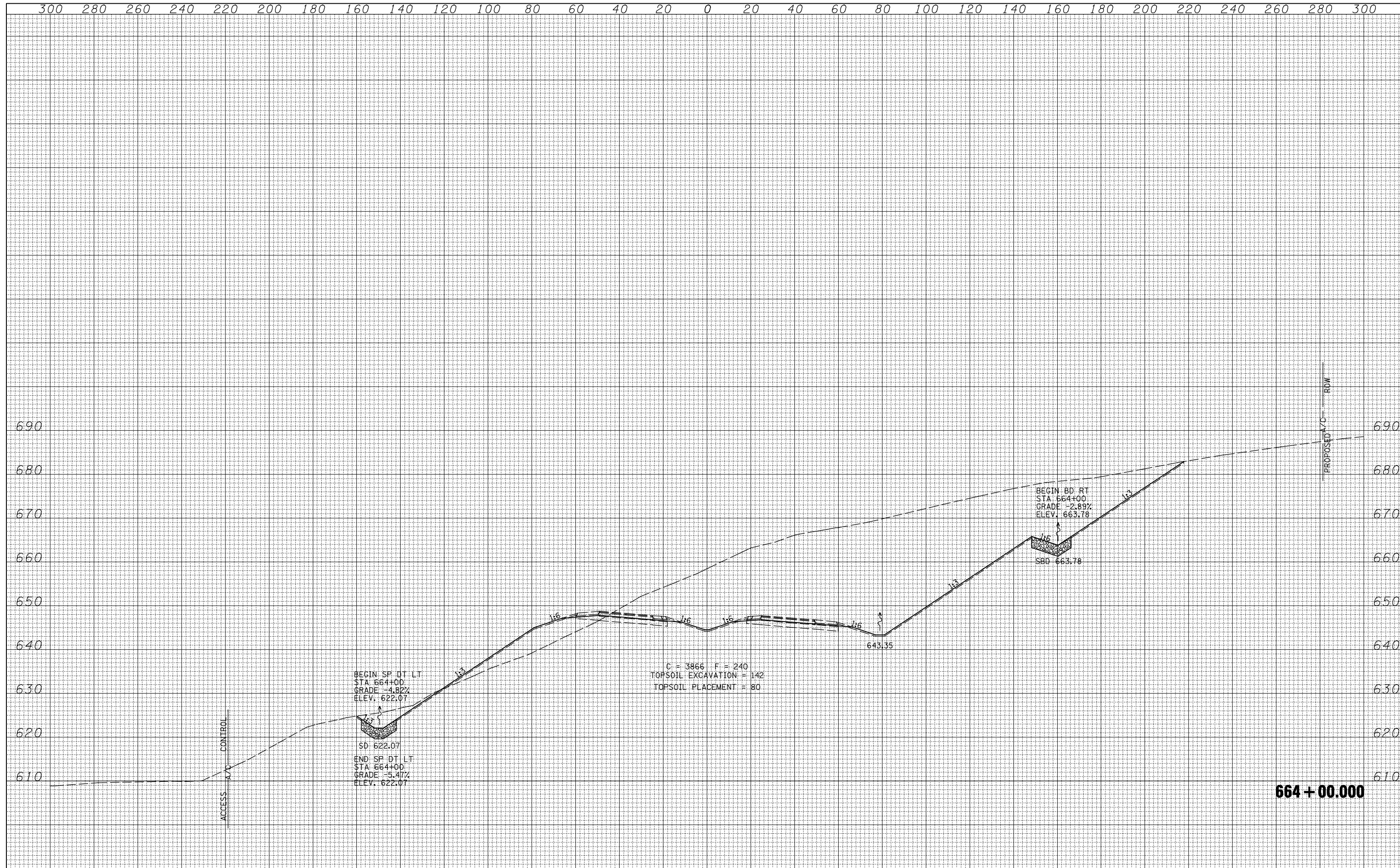
DATE	
BY	
SURVEYED	
PLOTTED	
TEMPLATE	
AREAS	
CHECKED	
ORIGINAL SURVEY	
NOTE BOOK	
NO.	



FILE NAME =	USER NAME = jdeen	DESIGNED - JRB	REVISED -	STATE OF ILLINOIS DEPARTMENT OF TRANSPORTATION	FAP ROUTE 407 (IL RTE 336) CROSS SECTIONS	F.A.P. RTE.	SECTION	COUNTY	TOTAL SHEETS	SHEET NO.
V:\Transportation\2891\Grading Plans\2891xsheets-20SCALE.dgn	DRAWN - TJD	REVISED -	407			(55-3)A	MCDONOUGH	671	412	
PLOT SCALE = 40.00' / IN.	CHECKED - AWM	REVISED -	CONTRACT NO. 68A42							
PLOT DATE = 12/12/2012	DATE - 12-12-12	REVISED -	ILLINOIS FED. AID PROJECT							
				SCALE: 1"=20' H 1"=10' V	SHEET NO. 82 OF 176 SHEETS	STA. 663+00.000 TO STA. 663+00.000				

DATE	
BY	
FINAL SURVEY	SURVEYED
NOTE BOOK	PLOTTED
NO.	TEMPLATE
	AREAS CHECKED

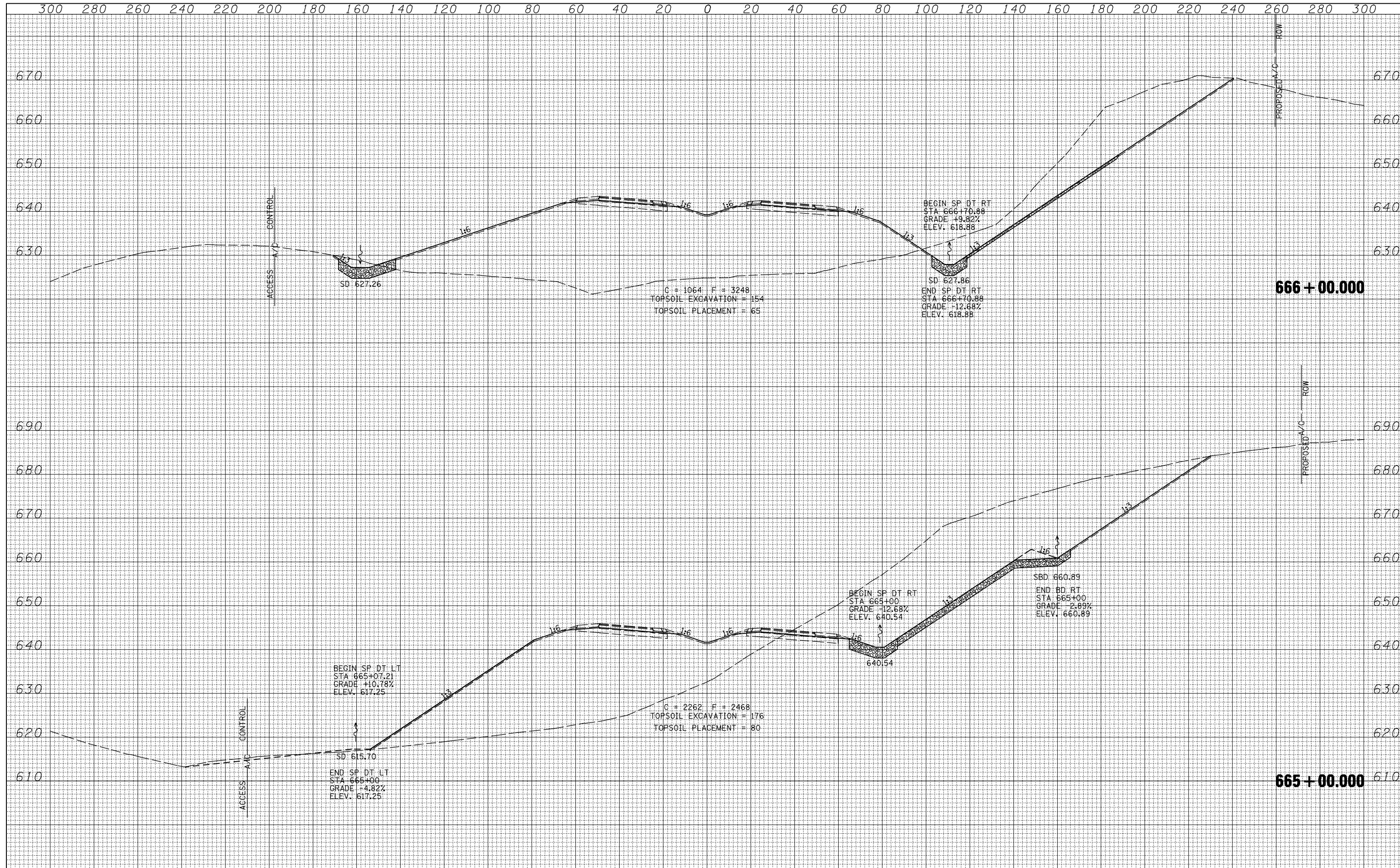
DATE	
BY	
ORIGINAL SURVEY	SURVEYED
NOTE BOOK	PLOTTED
NO.	TEMPLATE
	AREAS CHECKED



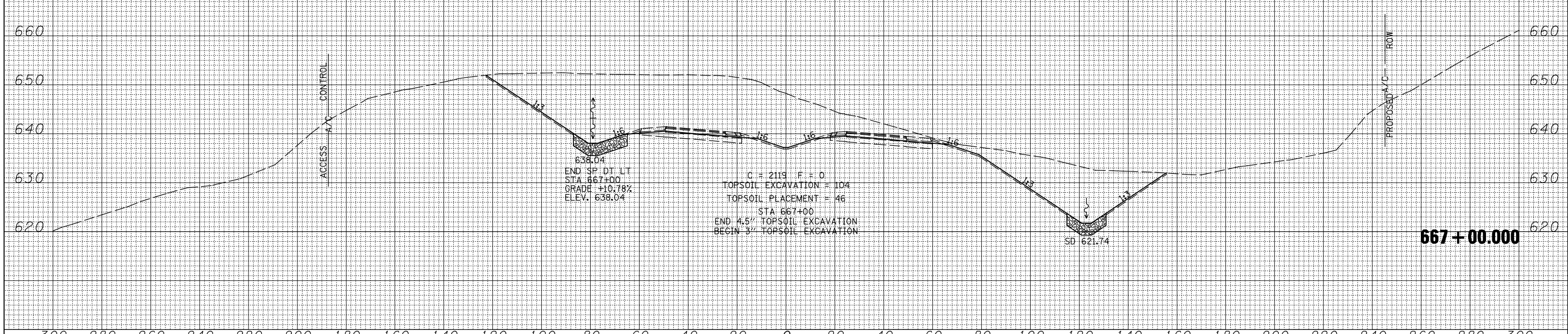
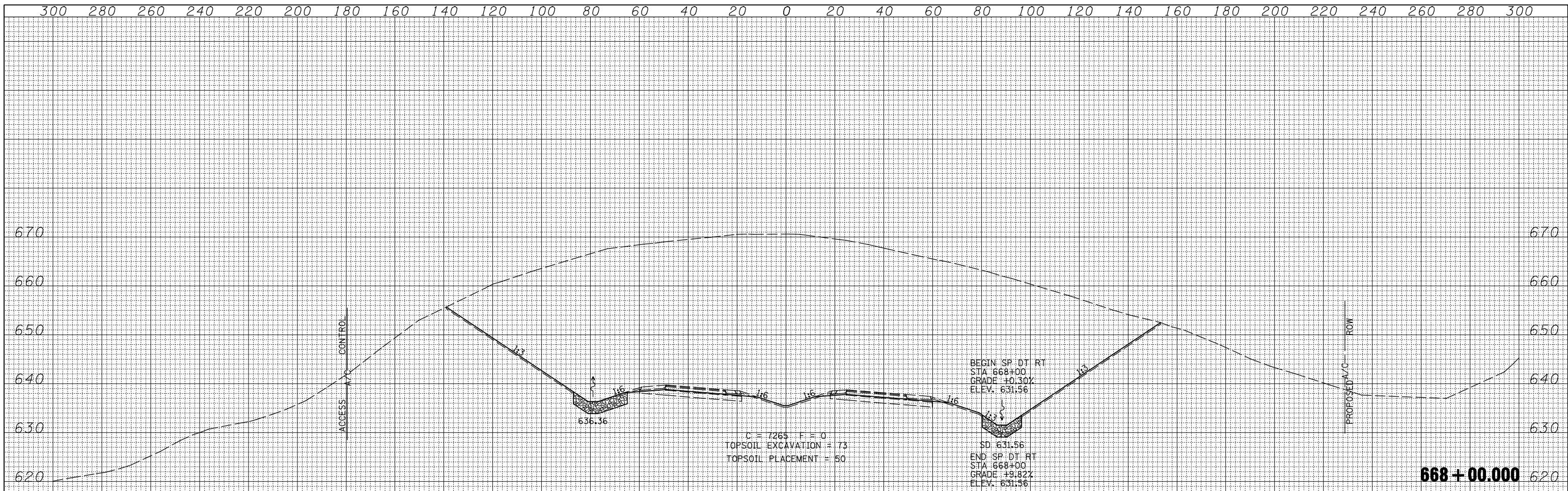
FILE NAME =	USER NAME = jdeen	DESIGNED - JRB	REVISED -	STATE OF ILLINOIS DEPARTMENT OF TRANSPORTATION	FAP ROUTE 407 (IL RTE 336) CROSS SECTIONS	F.A.P. RTE.	SECTION	COUNTY	TOTAL SHEETS	SHEET NO.
V:\Transportation\2891\Grading Plans\2891xsheets-20SCALE.dgn	DRAWN - TJD	REVISED -	407			(55-3)A	MCDONOUGH	671	413	
PLOT SCALE = 40.00' / IN.	CHECKED - AWM	REVISED -	CONTRACT NO. 68A42							
PLOT DATE = 12/12/2012	DATE - 12-12-12	REVISED -	ILLINOIS FED. AID PROJECT							
SCALE: 1"=20' H, 1"=10' V				SHEET NO. 83 OF 176 SHEETS		STA. 664+00.000 TO STA. 664+00.000				

DATE	
BY	
ORIGINAL SURVEY	
PLOTTED	
TEMPLATE	
AREAS CHECKED	
NO.	

DATE	
BY	
ORIGINAL SURVEY	
PLOTTED	
TEMPLATE	
AREAS CHECKED	
NO.	



FILE NAME =	USER NAME = jdeen	DESIGNED - JRB	REVISED -	STATE OF ILLINOIS DEPARTMENT OF TRANSPORTATION	FAP ROUTE 407 (IL RTE 336) CROSS SECTIONS	F.A.P. RTE.	SECTION	COUNTY	TOTAL SHEETS	SHEET NO.
V:\Transportation\2891\Grading Plans\2891xsheets-20\SCALE.dgn	DRAWN - TJD	REVISED -	407			(55-3)A	MCDONOUGH	671	414	
PLOT SCALE = 40.00' / IN.	CHECKED - AWM	REVISED -	CONTRACT NO. 68A42							
PLOT DATE = 12/12/2012	DATE - 12-12-12	REVISED -	ILLINOIS FED. AID PROJECT							
SCALE: 1"=20' H, 1"=10' V				SHEET NO. 84 OF 176 SHEETS		STA. 665+00.000 TO STA. 666+00.000				



FILE NAME =	USER NAME = jdeen	DESIGNED - JRB	REVISED -
V:\Transportation\2891\Grading Plans\2891\sheets\20SCALE.dgn		DRAWN - TJD	REVISED -
PLOT SCALE = 40.00' / IN.		CHECKED - AWM	REVISED -
PLOT DATE = 12/12/2012		DATE - 12-12-12	REVISED -

STATE OF ILLINOIS
DEPARTMENT OF TRANSPORTATION

FAP ROUTE 407 (IL RTE 336)
CROSS SECTIONS

SCALE: $\frac{1"}{40'}$ H $\frac{1"}{10'}$ V

F.A.P. RTE. 407	SECTION (55-3)A	COUNTY MCDONOUGH	TOTAL SHEETS 671	SHEET NO. 415
			CONTRACT NO. 68A42	

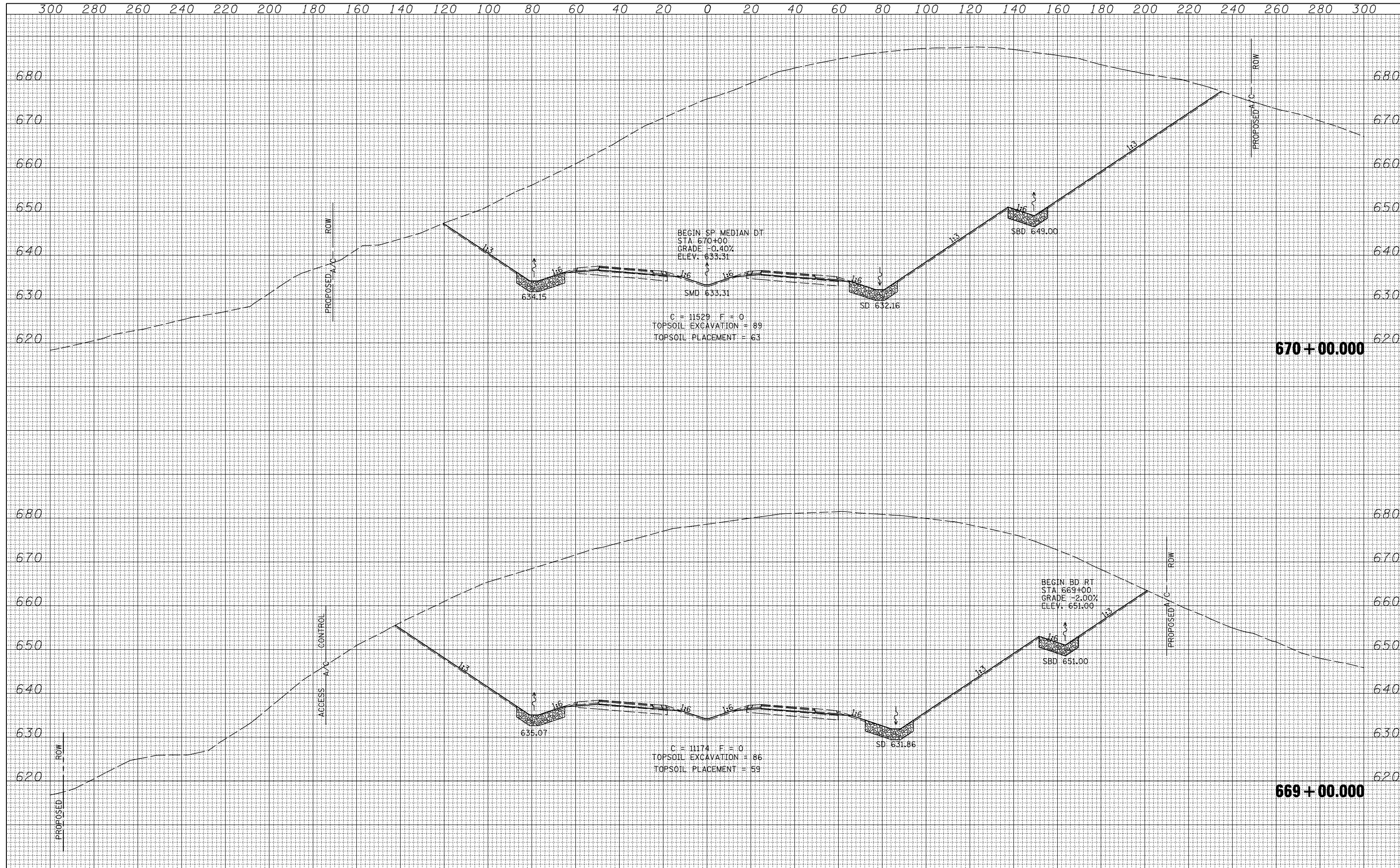
ILLINOIS FED. AID PROJECT

BY	DATE

BY	DATE

DATE	
BY	
FINISHED SURVEY	
PLOTTED	
TEMPLATE	
NOTE BOOK	
AREAS CHECKED	
NO.	

DATE	
BY	
ORIGINAL SURVEY	
PLOTTED	
TEMPLATE	
NOTE BOOK	
AREAS CHECKED	
NO.	

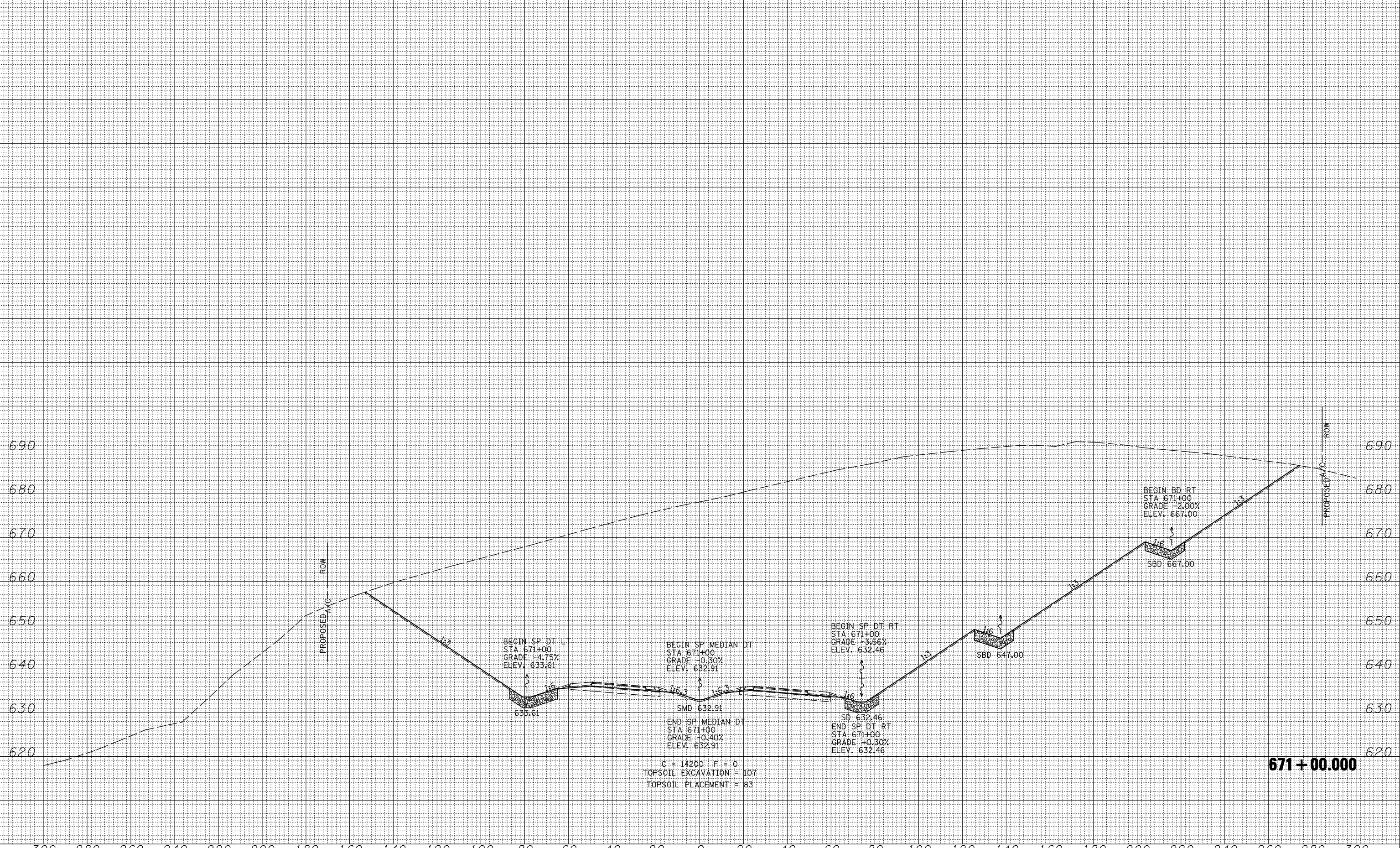


FILE NAME =	USER NAME = jdeen	DESIGNED - JRB	REVISED -	STATE OF ILLINOIS DEPARTMENT OF TRANSPORTATION	FAP ROUTE 407 (IL RTE 336) CROSS SECTIONS	F.A.P. RTE.	SECTION	COUNTY	TOTAL SHEETS	SHEET NO.
V:\Transportation\2891\Grading Plans\2891xsheets-20SCALE.dgn	DRAWN - TJD	REVISED -	407			(55-3)A	MCDONOUGH	671	416	
PLOT SCALE = 40.00' / IN.	CHECKED - AWM	REVISED -	CONTRACT NO. 68A42							
PLOT DATE = 12/12/2012	DATE - 12-12-12	REVISED -	ILLINOIS FED. AID PROJECT							
				SCALE: 1/4" = 20' H 1/4" = 10' V	SHEET NO. 86 OF 176 SHEETS	STA. 669+00.000 TO STA. 670+00.000				

300 280 260 240 220 200 180 160 140 120 100 80 60 40 20 0 20 40 60 80 100 120 140 160 180 200 220 240 260 280 300

DATE	
BY	
SURVEYED	
PLOTTED	
TEMPLATE	
AREAS	
CHECKED	
FINAL SURVEY	
NOTE BOOK	
NO.	

DATE	
BY	
SURVEYED	
PLOTTED	
TEMPLATE	
AREAS	
CHECKED	
ORIGINAL SURVEY	
NOTE BOOK	
NO.	

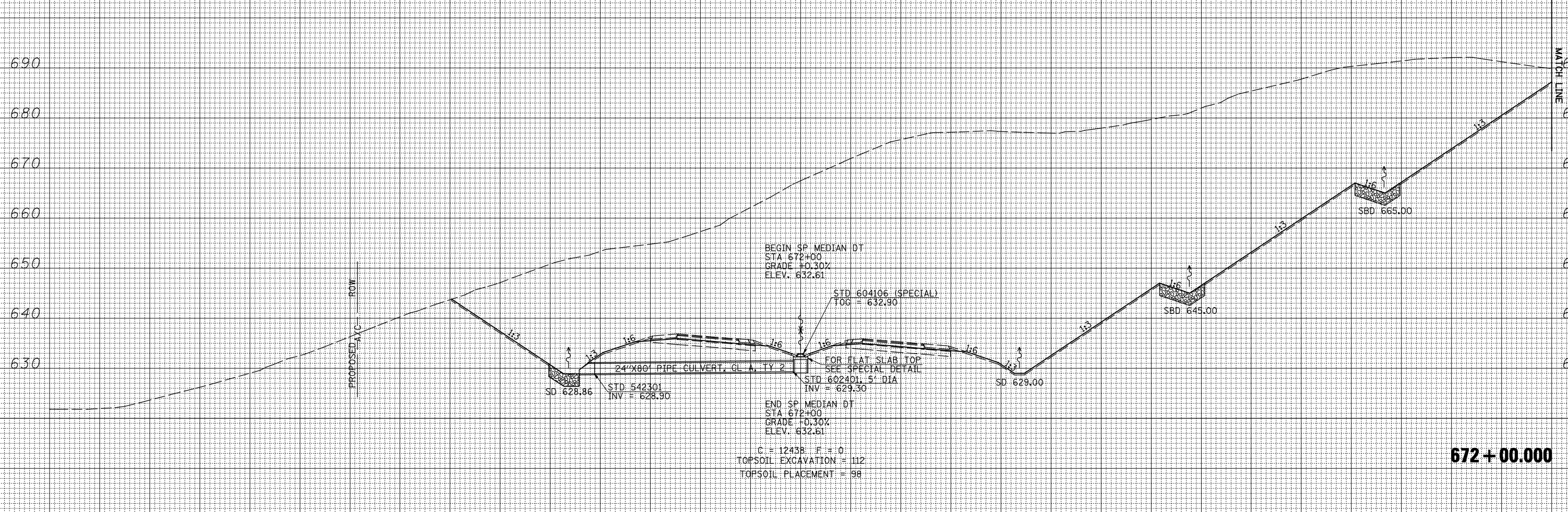


FILE NAME =	USER NAME = jdeen	DESIGNED - JRB	REVISED -	F.A.P. RTE. 407	SECTION (55-3)A	COUNTY MCDONOUGH	TOTAL SHEETS 671	SHEET NO. 417
V:\Transportation\2891\Grading Plans\2891xsheets-20\SCALE.dgn		DRAWN - TJD	REVISED -	FAP ROUTE 407 (IL RTE 336)				
PLOT SCALE = 40.00' / IN.		CHECKED - AWM	REVISED -	CROSS SECTIONS				
PLOT DATE = 12/12/2012		DATE - 12-12-12	REVISED -	SCALE: 1/4" = 20' H 1/4" = 10' V	SHEET NO. 87 OF 176 SHEETS	STA. 671+00.000 TO STA. 671+00.000	CONTRACT NO. 68A42	
STATE OF ILLINOIS DEPARTMENT OF TRANSPORTATION				ILLINOIS FED. AID PROJECT				

300 280 260 240 220 200 180 160 140 120 100 80 60 40 20 0 20 40 60 80 100 120 140 160 180 200 220 240 260 280 300

DATE	
BY	
FINAL SURVEY	SURVEYED
NOTE BOOK	PLOTTED
NO.	TEMPLATE
	AREAS CHECKED

DATE	
BY	
ORIGINAL SURVEY	SURVEYED
NOTE BOOK	PLOTTED
NO.	TEMPLATE
	AREAS CHECKED



300 280 260 240 220 200 180 160 140 120 100 80 60 40 20 0 20 40 60 80 100 120 140 160 180 200 220 240 260 280 300

FILE NAME = V:\Transportation\2891\Grading Plans\2891xsheets-20SCALE.dgn

USER NAME = jdeen
PLOT SCALE = 40.00' / IN.
PLOT DATE = 12/12/2012

DESIGNED - JRB
DRAWN - TJD
CHECKED - AWM
DATE - 12-12-12

REVISED -
REVISED -
REVISED -
REVISED -

STATE OF ILLINOIS
DEPARTMENT OF TRANSPORTATION

FAP ROUTE 407 (IL RTE 336)
CROSS SECTIONS

SCALE: 1"=20' H, 1"=10' V SHEET NO. 88 OF 176 SHEETS STA. 672+00.000 TO STA. 672+00.000


F.A.P. RTE.	SECTION	COUNTY	TOTAL SHEETS	SHEET NO.
407	(55-3)A	MCDONOUGH	671	418
			CONTRACT NO. 68A42	

ILLINOIS FED. AID PROJECT

300 320 340 360 380 400 420 440 460 480 500 520 540 560 580 600 620 640 660 680 700 720 740 760 780 800 820 840 860 880 900

BY	DATE
FINAL SURVEY	SURVEYED
NOTE BOOK	PLOTTED
NO.	TEMPLATE
	AREAS CHECKED

BY	DATE
ORIGINAL SURVEY	SURVEYED
NOTE BOOK	PLOTTED
NO.	TEMPLATE
	AREAS CHECKED



300 320 340 360 380 400 420 440 460 480 500 520 540 560 580 600 620 640 660 680 700 720 740 760 780 800 820 840 860 880 900

FILE NAME = V:\Transportation\2891\Grading Plans\2891xsheets-20\SCALE.dgn

USER NAME = jdean
 PLOT SCALE = 40.00' / IN.
 PLOT DATE = 12/12/2012

DESIGNED - JRB
 DRAWN - TJD
 CHECKED - AWM
 DATE - 12-12-12

REVISED -
 REVISED -
 REVISED -
 REVISED -

**STATE OF ILLINOIS
 DEPARTMENT OF TRANSPORTATION**

**FAP ROUTE 407 (IL RTE 336)
 CROSS SECTIONS - MATCHLINE RT**

SCALE: 1"=20' H
 1"=10' V
 SHEET NO. 89 OF 176 SHEETS STA. 672+00.000 TO STA. 672+00.000

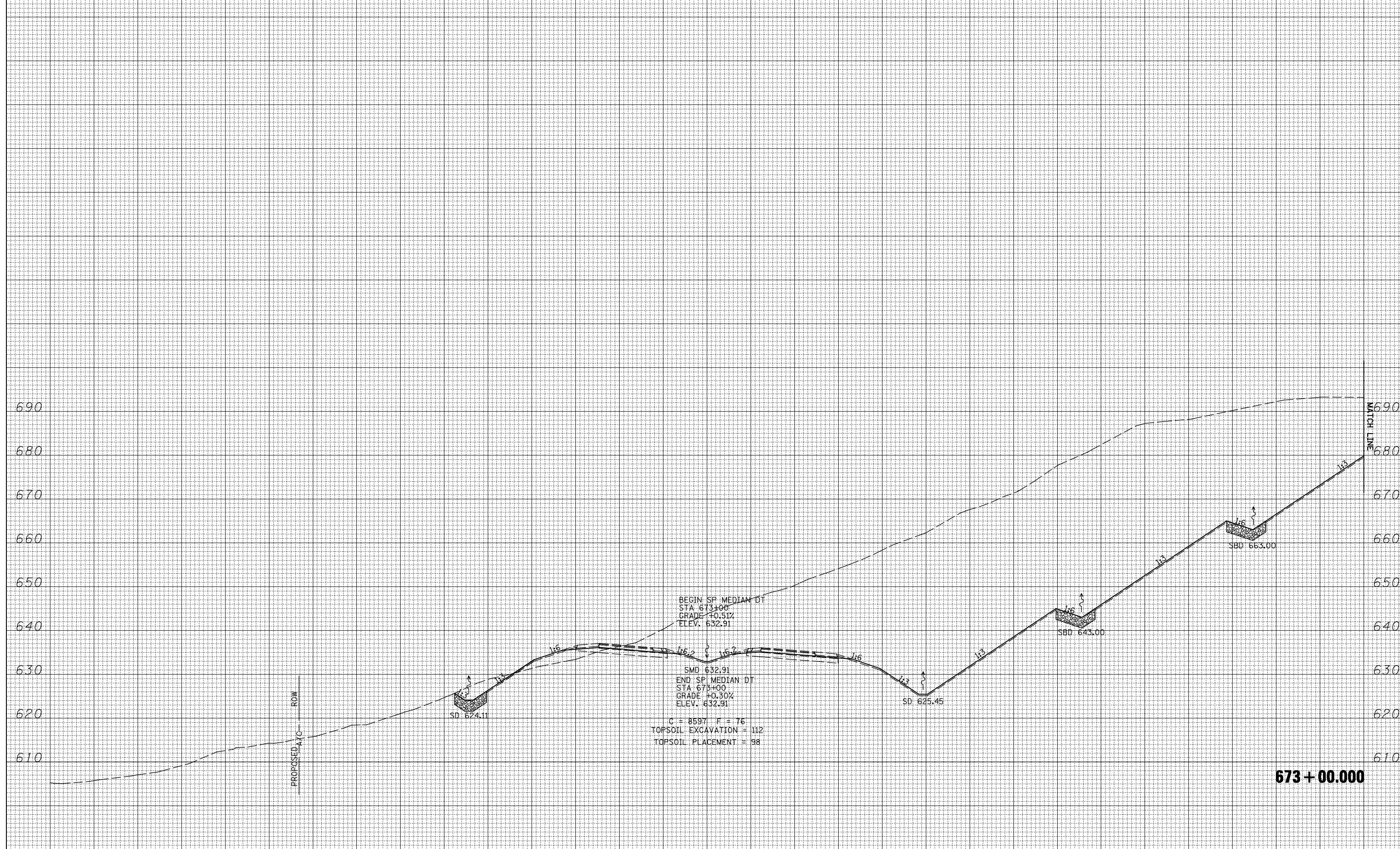
F.A.P. RTE.	SECTION	COUNTY	TOTAL SHEETS	SHEET NO.
407	(55-3)A	MCDONOUGH	671	419
			CONTRACT NO. 68A42	

**672 + 00.000
 (RIGHT)**

300 280 260 240 220 200 180 160 140 120 100 80 60 40 20 0 20 40 60 80 100 120 140 160 180 200 220 240 260 280 300

DATE	
BY	
SURVEYED	
PLOTTED	
TEMPLATE	
AREAS CHECKED	
FINAL SURVEY	
NOTE BOOK	
NO.	


DATE	
BY	
SURVEYED	
PLOTTED	
TEMPLATE	
AREAS CHECKED	
ORIGINAL SURVEY	
NOTE BOOK	
NO.	



FILE NAME =	USER NAME = jdeen	DESIGNED - JRB	REVISED -	STATE OF ILLINOIS DEPARTMENT OF TRANSPORTATION	FAP ROUTE 407 (IL RTE 336) CROSS SECTIONS	F.A.P. RTE.	SECTION	COUNTY	TOTAL SHEETS	SHEET NO.
V:\Transportation\2891\Grading Plans\2891xsheets-20SCALE.dgn	DRAWN - TJD	REVISED -	407			(55-3)A	MCDONOUGH	671	420	
PLOT SCALE = 40.00' / IN.	CHECKED - AWM	REVISED -	CONTRACT NO. 68A42							
PLOT DATE = 12/12/2012	DATE - 12-12-12	REVISED -	ILLINOIS FED. AID PROJECT							
SCALE: 1"=20' H, 1"=10' V		SHEET NO. 90 OF 176 SHEETS		STA. 673+00.000 TO STA. 673+00.000						

300 320 340 360 380 400 420 440 460 480 500 520 540 560 580 600 620 640 660 680 700 720 740 760 780 800 820 840 860 880 900

BY	DATE
FINAL SURVEY	SURVEYED
NOTE BOOK	PLOTTED
NO.	TEMPLATE
	AREAS CHECKED



BY	DATE
ORIGINAL SURVEY	SURVEYED
NOTE BOOK	PLOTTED
NO.	TEMPLATE
	AREAS CHECKED

300 320 340 360 380 400 420 440 460 480 500 520 540 560 580 600 620 640 660 680 700 720 740 760 780 800 820 840 860 880 900

FILE NAME =
 V:\Transportation\2891\Grading Plans\2891xsheets-20\SCALE.dgn

USER NAME = jdeen
 PLOT SCALE = 40.00' / IN.
 PLOT DATE = 12/12/2012

DESIGNED - JRB
 DRAWN - TJD
 CHECKED - AWM
 DATE - 12-12-12

REVISED -
 REVISED -
 REVISED -
 REVISED -

**STATE OF ILLINOIS
 DEPARTMENT OF TRANSPORTATION**

**FAP ROUTE 407 (IL RTE 336)
 CROSS SECTIONS - MATCHLINE RT**

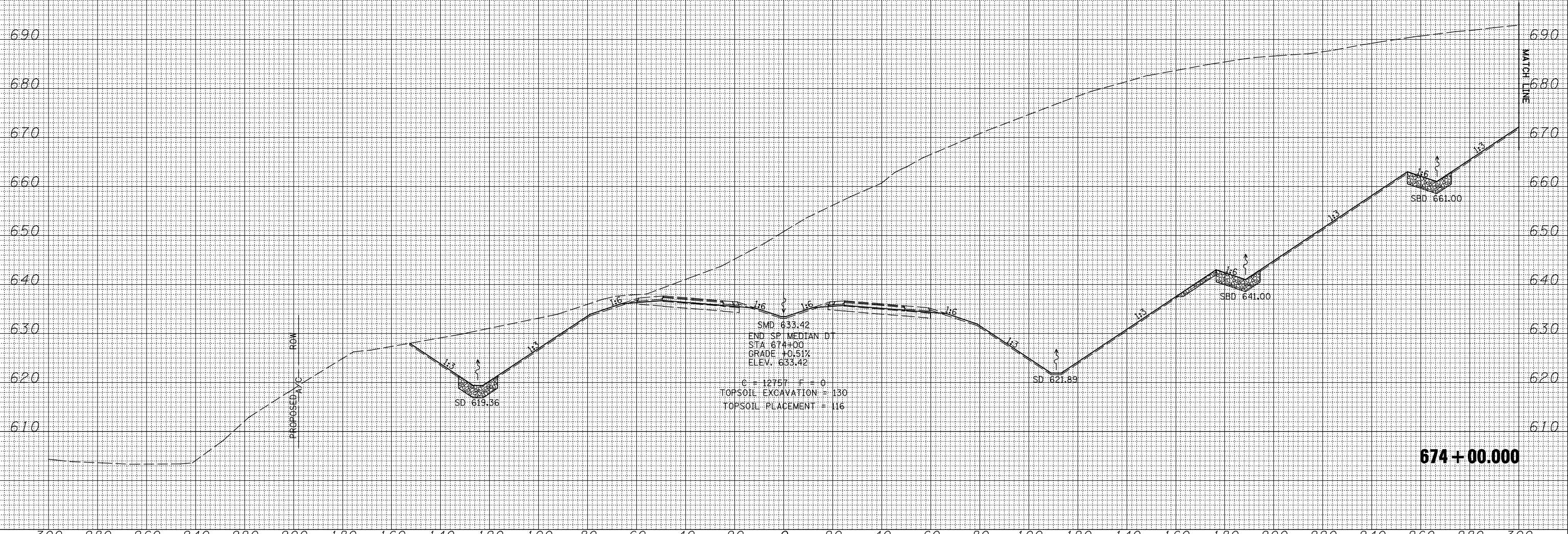
SCALE: 1/4"=20' H
 1/8"=10' V
 SHEET NO. 91 OF 176 SHEETS STA. 673+00.000 TO STA. 673+00.000

F.A.P. RTE.	SECTION	COUNTY	TOTAL SHEETS	SHEET NO.
407	(55-3)A	MCDONOUGH	671	421
			CONTRACT NO. 68A42	

300 280 260 240 220 200 180 160 140 120 100 80 60 40 20 0 20 40 60 80 100 120 140 160 180 200 220 240 260 280 300

DATE	
BY	
FINAL SURVEY NO.	
SURVEYED PLOTTED	
TEMPLATE AREAS CHECKED	
NOTE BOOK AREAS CHECKED	

DATE	
BY	
ORIGINAL SURVEY NO.	
SURVEYED PLOTTED	
TEMPLATE AREAS CHECKED	
NOTE BOOK AREAS CHECKED	



674 + 00.000


FILE NAME =	USER NAME = jdeen	DESIGNED - JRB	REVISED -	STATE OF ILLINOIS DEPARTMENT OF TRANSPORTATION	FAP ROUTE 407 (IL RTE 336) CROSS SECTIONS	F.A.P. RTE.	SECTION	COUNTY	TOTAL SHEETS	SHEET NO.
V:\Transportation\2891\Grading Plans\2891xsheets-20SCALE.dgn		DRAWN - TJD	REVISED -			407	(55-3)A	MCDONOUGH	671	422
PLOT SCALE = 40.00' / IN.		CHECKED - AWM	REVISED -			CONTRACT NO. 68A42				
PLOT DATE = 12/12/2012		DATE - 12-12-12	REVISED -			ILLINOIS FED. AID PROJECT				

SCALE: 1/4" = 20' H, 1/8" = 10' V | SHEET NO. 92 OF 176 SHEETS | STA. 674+00.000 TO STA. 674+00.000

300 320 340 360 380 400 420 440 460 480 500 520 540 560 580 600 620 640 660 680 700 720 740 760 780 800 820 840 860 880 900

BY	DATE

ORIGINAL SURVEY	SURVEYED	DATE
NOTE BOOK NO.	PLOTTED	
	TEMPLATE	
	AREAS CHECKED	
	AREAS CHECKED	



300 320 340 360 380 400 420 440 460 480 500 520 540 560 580 600 620 640 660 680 700 720 740 760 780 800 820 840 860 880 900

FILE NAME =
 V:\Transportation\2891\Grading Plans\2891xsheets\20SCALE.dgn

USER NAME = jdeen
 PLOT SCALE = 40.00' / IN.
 PLOT DATE = 12/12/2012

DESIGNED - JRB
 DRAWN - TJD
 CHECKED - AWM
 DATE - 12-12-12

REVISED -
 REVISED -
 REVISED -
 REVISED -

**STATE OF ILLINOIS
 DEPARTMENT OF TRANSPORTATION**

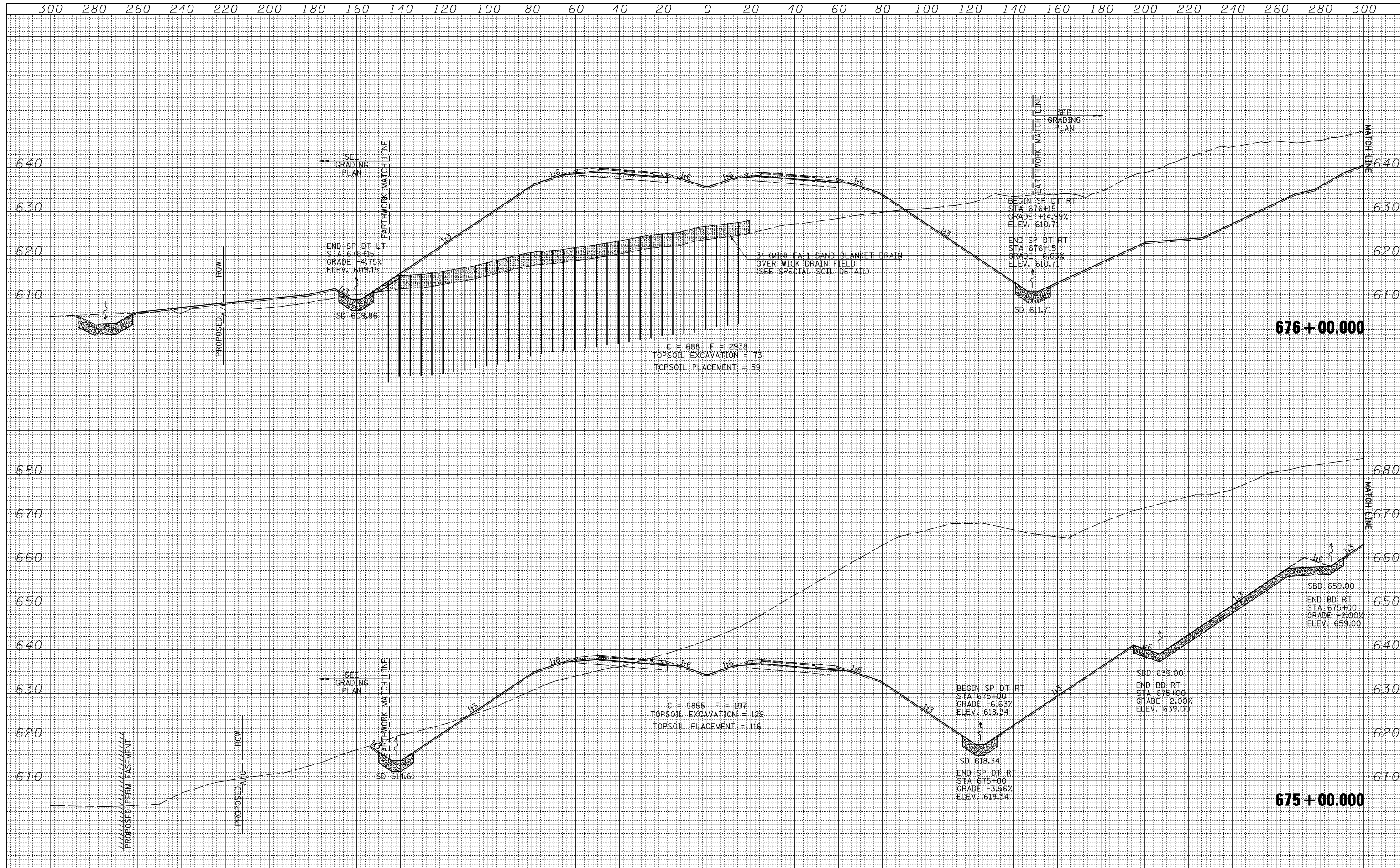
**FAP ROUTE 407 (IL RTE 336)
 CROSS SECTIONS - MATCHLINE RT**

SCALE: 1/4" = 20' H
 1/8" = 10' V
 SHEET NO. 93 OF 176 SHEETS STA. 674+00.000 TO STA. 674+00.000

F.A.P. RTE.	SECTION	COUNTY	TOTAL SHEETS	SHEET NO.
407	(55-3)A	MCDONOUGH	671	423
CONTRACT NO. 68A42			ILLINOIS FED. AID PROJECT	

DATE	
BY	
SURVEYED	
PLOTTED	
TEMPLATE	
NOTE BOOK	
AREAS CHECKED	
NO.	

DATE	
BY	
SURVEYED	
PLOTTED	
TEMPLATE	
NOTE BOOK	
AREAS CHECKED	
NO.	

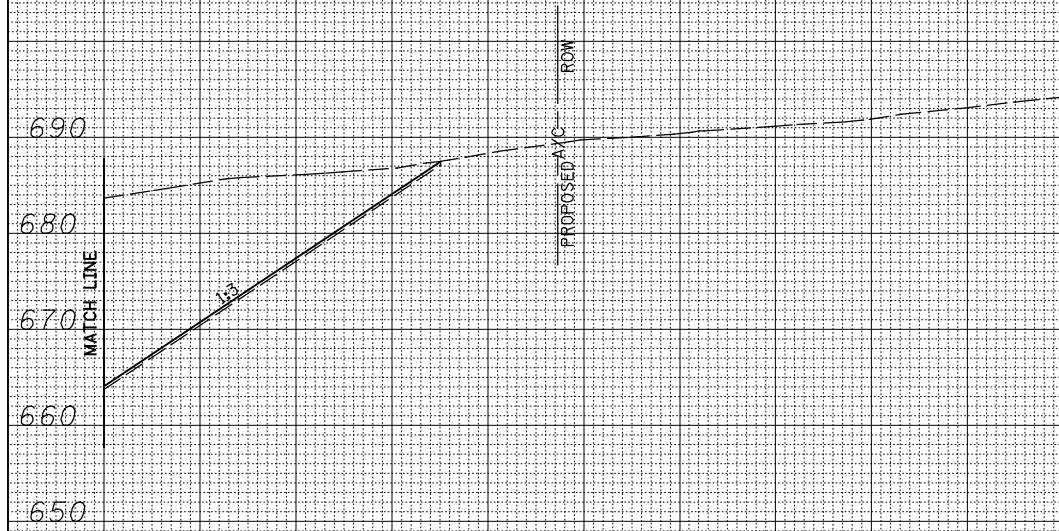


FILE NAME =	USER NAME = jdeen	DESIGNED - JRB	REVISED -	F.A.P. RTE. 407	SECTION (55-3)A	COUNTY MCDONOUGH	TOTAL SHEETS 671	SHEET NO. 424
V:\Transportation\2891\Grading Plans\2891xsheets-20SCALE.dgn		DRAWN - TJD	REVISED -	FAP ROUTE 407 (IL RTE 336)				
PLOT SCALE = 40.00' / IN.		CHECKED - AWM	REVISED -	DEPARTMENT OF TRANSPORTATION				
PLOT DATE = 12/12/2012		DATE - 12-12-12	REVISED -	CROSS SECTIONS				
				SCALE: 1"=20' H 1"=10' V	SHEET NO. 94 OF 176 SHEETS	STA. 675+00.000 TO STA. 676+00.000	ILLINOIS FED. AID PROJECT	

300 320 340 360 380 400 420 440 460 480 500 520 540 560 580 600 620 640 660 680 700 720 740 760 780 800 820 840 860 880 900

BY	DATE

FINAL SURVEY NO.	SURVEYED PLOTTED



**675+00.000
(RIGHT)**

BY	DATE

ORIGINAL SURVEY NO.	SURVEYED PLOTTED

300 320 340 360 380 400 420 440 460 480 500 520 540 560 580 600 620 640 660 680 700 720 740 760 780 800 820 840 860 880 900

FILE NAME =
 V:\Transportation\2891\Grading Plans\2891xsheets\20SCALE.dgn
 PLOT SCALE = 40.00' / IN.
 PLOT DATE = 12/12/2012

USER NAME = jdeen
 DESIGNED - JRB
 DRAWN - TJD
 CHECKED - AWM
 DATE - 12-12-12

REVISI
 REVISI
 REVISI
 REVISI

DESIGNED - JRB
 DRAWN - TJD
 CHECKED - AWM
 DATE - 12-12-12

**STATE OF ILLINOIS
 DEPARTMENT OF TRANSPORTATION**

**FAP ROUTE 407 (IL RTE 336)
 CROSS SECTIONS - MATCHLINE RT**

SCALE: 1" = 20' H
 1" = 10' V

SHEET NO. 95 OF 176 SHEETS


STA. 675+00.000 TO STA. 675+00.000

F.A.P. RTE.	SECTION	COUNTY	TOTAL SHEETS	SHEET NO.
407	(55-3)A	MCDONOUGH	671	425
CONTRACT NO. 68A42				ILLINOIS FED. AID PROJECT

300 320 340 360 380 400 420 440 460 480 500 520 540 560 580 600 620 640 660 680 700 720 740 760 780 800 820 840 860 880 900

BY	DATE
FINAL SURVEY	SURVEYED
NOTE BOOK	PLOTTED
NO.	TEMPLATE
	AREAS CHECKED

BY	DATE
ORIGINAL SURVEY	SURVEYED
NOTE BOOK	PLOTTED
NO.	TEMPLATE
	AREAS CHECKED



**676 + 00.000
(RIGHT)**

300 320 340 360 380 400 420 440 460 480 500 520 540 560 580 600 620 640 660 680 700 720 740 760 780 800 820 840 860 880 900

FILE NAME =
V:\Transportation\2891\Grading Plans\2891xsheets-20\SCALE.dgn

USER NAME = jdeen
PLOT SCALE = 40.00' / IN.
PLOT DATE = 12/12/2012

DESIGNED - JRB
DRAWN - TJD
CHECKED - AWM
DATE - 12-12-12

REVISED -
REVISED -
REVISED -
REVISED -

**STATE OF ILLINOIS
DEPARTMENT OF TRANSPORTATION**

**FAP ROUTE 407 (IL RTE 336)
CROSS SECTIONS - MATCHLINE RT**

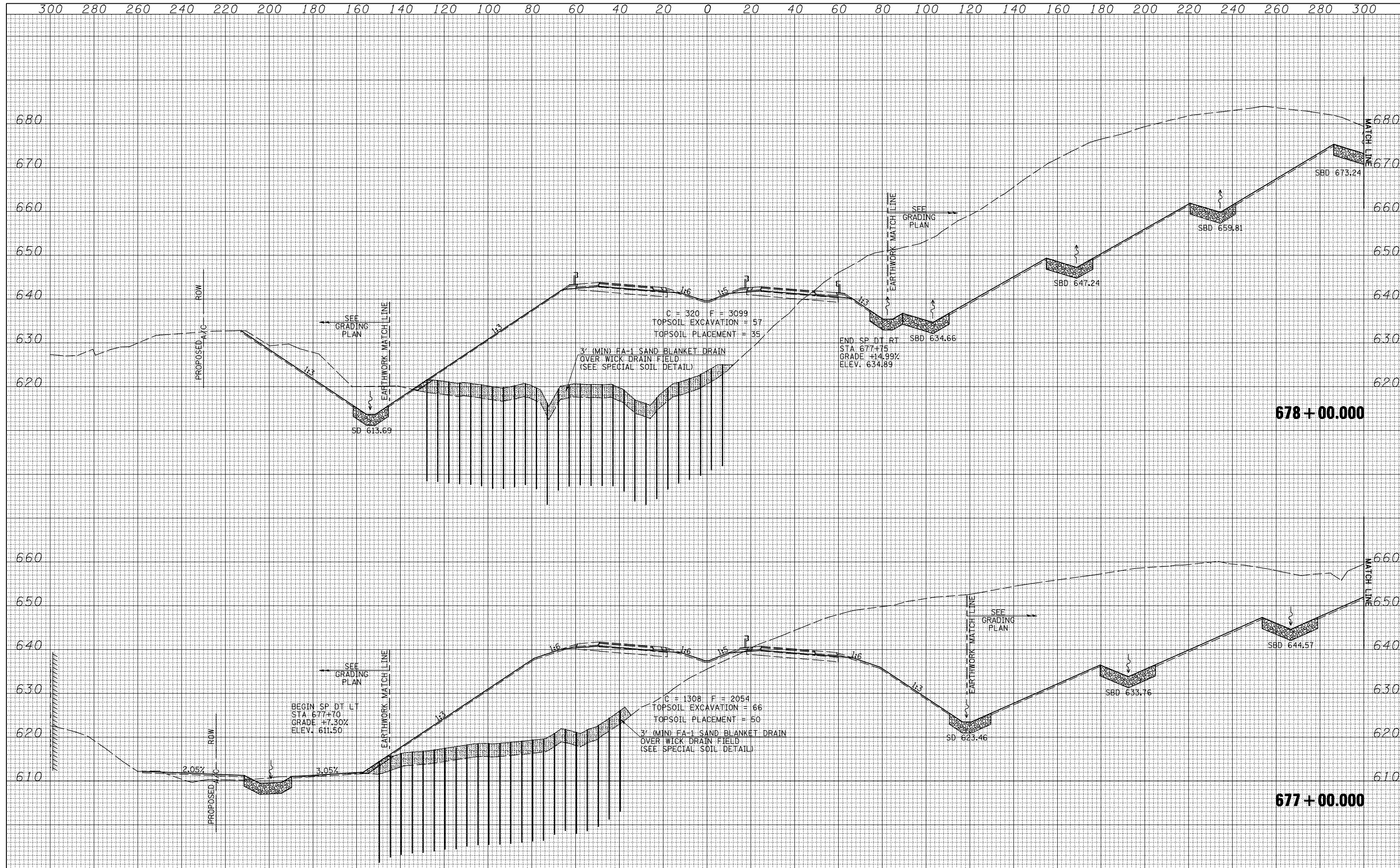
SCALE: 1/4" = 20' H
1/4" = 10' V
SHEET NO. 96 OF 176 SHEETS
STA. 676+00.000 TO STA. 676+00.000

F.A.P. RTE.	SECTION	COUNTY	TOTAL SHEETS	SHEET NO.
407	(55-3)A	MCDONOUGH	671	426
			CONTRACT NO. 68A42	

ILLINOIS FED. AID PROJECT

DATE	
BY	
FINISHED	
PLANNED	
NOTED	
AREAS	
CHECKED	

DATE	
BY	
ORIGINAL	
PLANNED	
NOTED	
AREAS	
CHECKED	




FILE NAME =	USER NAME = jdeen	DESIGNED - JRB	REVISED -	STATE OF ILLINOIS DEPARTMENT OF TRANSPORTATION	FAP ROUTE 407 (IL RTE 336) CROSS SECTIONS	F.A.P. RTE.	SECTION	COUNTY	TOTAL SHEETS	SHEET NO.	
V:\Transportation\2891\Grading Plans\2891xsheets-20SCALE.dgn		DRAWN - TJD	REVISED -			407	(55-3)A	MCDONOUGH	671	427	
PLOT SCALE = 40.00' / IN.		CHECKED - AWM	REVISED -			CONTRACT NO. 68A42					
PLOT DATE = 12/12/2012		DATE - 12-12-12	REVISED -			ILLINOIS FED. AID PROJECT					

SCALE: 1/4" = 20' H
1/8" = 10' V
SHEET NO. 97 OF 176 SHEETS STA. 677+00.000 TO STA. 678+00.000

300 320 340 360 380 400 420 440 460 480 500 520 540 560 580 600 620 640 660 680 700 720 740 760 780 800 820 840 860 880 900

DATE	
BY	
FINL SURVEY NO.	
SURVEYED PLOTTED	
NOTE BOOK	
AREAS CHECKED	

DATE	
BY	
ORIGINAL SURVEY NO.	
SURVEYED PLOTTED	
NOTE BOOK	
AREAS CHECKED	



300 320 340 360 380 400 420 440 460 480 500 520 540 560 580 600 620 640 660 680 700 720 740 760 780 800 820 840 860 880 900

FILE NAME =
 V:\Transportation\2891\Grading Plans\2891xsheets-20\SCALE.dgn

USER NAME = jdean
 PLOT SCALE = 40.00' / IN.
 PLOT DATE = 12/12/2012

DESIGNED - JRB
 DRAWN - TJD
 CHECKED - AWM
 DATE - 12-12-12

REVISED -
 REVISED -
 REVISED -
 REVISED -

**STATE OF ILLINOIS
 DEPARTMENT OF TRANSPORTATION**

**FAP ROUTE 407 (IL RTE 336)
 CROSS SECTIONS - MATCHLINE RT**

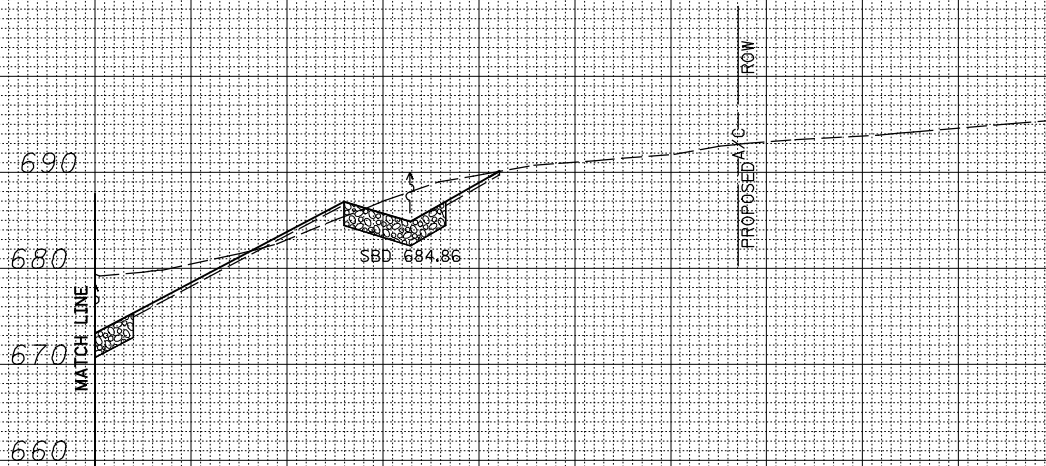
SCALE: $\frac{1"}{20'}$ H $\frac{1"}{10'}$ V SHEET NO. 98 OF 176 SHEETS STA. 677+00.000 TO STA. 677+00.000

F.A.P. RTE.	SECTION	COUNTY	TOTAL SHEETS	SHEET NO.
407	(55-3)A	MCDONOUGH	671	428
			CONTRACT NO. 68A42	
ILLINOIS FED. AID PROJECT				

300 320 340 360 380 400 420 440 460 480 500 520 540 560 580 600 620 640 660 680 700 720 740 760 780 800 820 840 860 880 900

FINAL SURVEY NOTE BOOK NO.	SURVEYED PLOTTED TEMPLATE AREAS CHECKED	BY	DATE
----------------------------	---	----	------

ORIGINAL SURVEY NOTE BOOK NO.	SURVEYED PLOTTED TEMPLATE AREAS CHECKED	BY	DATE
-------------------------------	---	----	------



**678 + 00.000
(RIGHT)**

300 320 340 360 380 400 420 440 460 480 500 520 540 560 580 600 620 640 660 680 700 720 740 760 780 800 820 840 860 880 900

FILE NAME =	USER NAME = jdeen	DESIGNED - JRB	REVISED -
V:\Transportation\2891\Grading Plans\2891xsheets-20\SCALE.dgn		DRAWN - TJD	REVISED -
	PLOT SCALE = 40.00' / IN.	CHECKED - AWM	REVISED -
	PLOT DATE = 12/12/2012	DATE - 12-12-12	REVISED -

**STATE OF ILLINOIS
DEPARTMENT OF TRANSPORTATION**

**FAP ROUTE 407 (IL RTE 336)
CROSS SECTIONS - MATCHLINE RT**

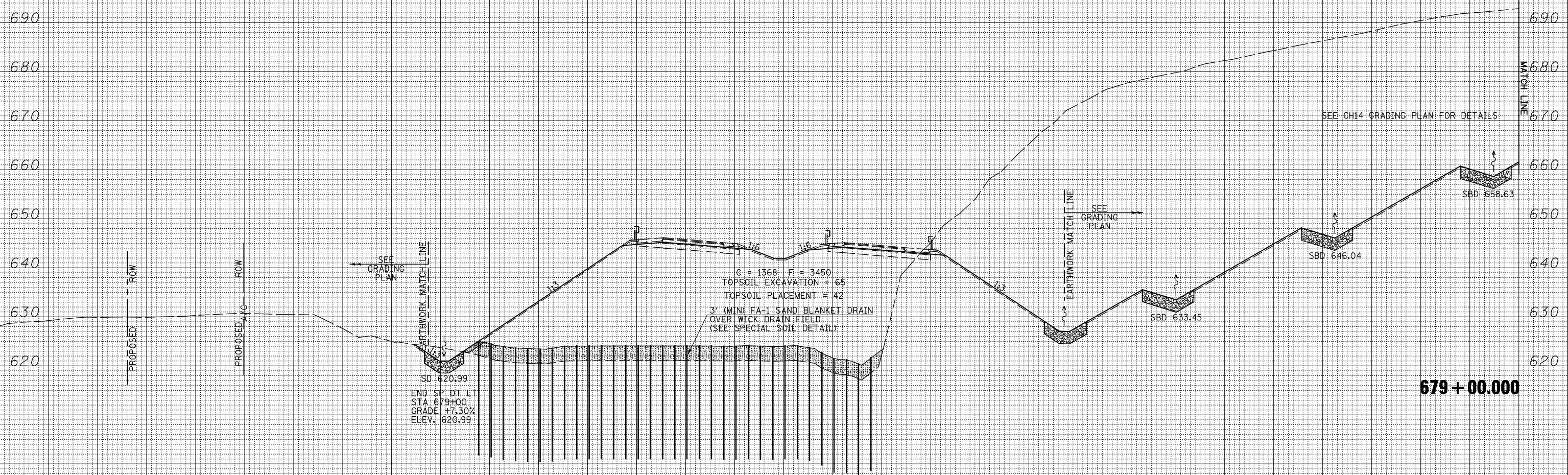
SCALE: $\frac{1"}{40'}$ H $\frac{1"}{10'}$ V SHEET NO. 99 OF 176 SHEETS STA. 678+00.000 TO STA. 678+00.000

F.A.P. RTE.	SECTION	COUNTY	TOTAL SHEETS	SHEET NO.
407	(55-3)A	MCDONOUGH	671	429
			CONTRACT NO. 68A42	
ILLINOIS FED. AID PROJECT				

300 280 260 240 220 200 180 160 140 120 100 80 60 40 20 0 20 40 60 80 100 120 140 160 180 200 220 240 260 280 300

DATE	
BY	
FINISHED SURVEY	
PLOTTED	
TEMPLATE	
AREAS CHECKED	
NO.	

DATE	
BY	
ORIGINAL SURVEY	
PLOTTED	
TEMPLATE	
AREAS CHECKED	
NO.	



300 280 260 240 220 200 180 160 140 120 100 80 60 40 20 0 20 40 60 80 100 120 140 160 180 200 220 240 260 280 300

FILE NAME =
V:\Transportation\2891\Grading Plans\2891xsheets-20\SCALE.dgn

USER NAME = jdeen
PLOT SCALE = 40.00' / IN.
PLOT DATE = 12/12/2012

DESIGNED - JRB
DRAWN - TJD
CHECKED - AWM
DATE - 12-12-12

REVISED -
REVISED -
REVISED -
REVISED -

STATE OF ILLINOIS
DEPARTMENT OF TRANSPORTATION

FAP ROUTE 407 (IL RTE 336)
CROSS SECTIONS

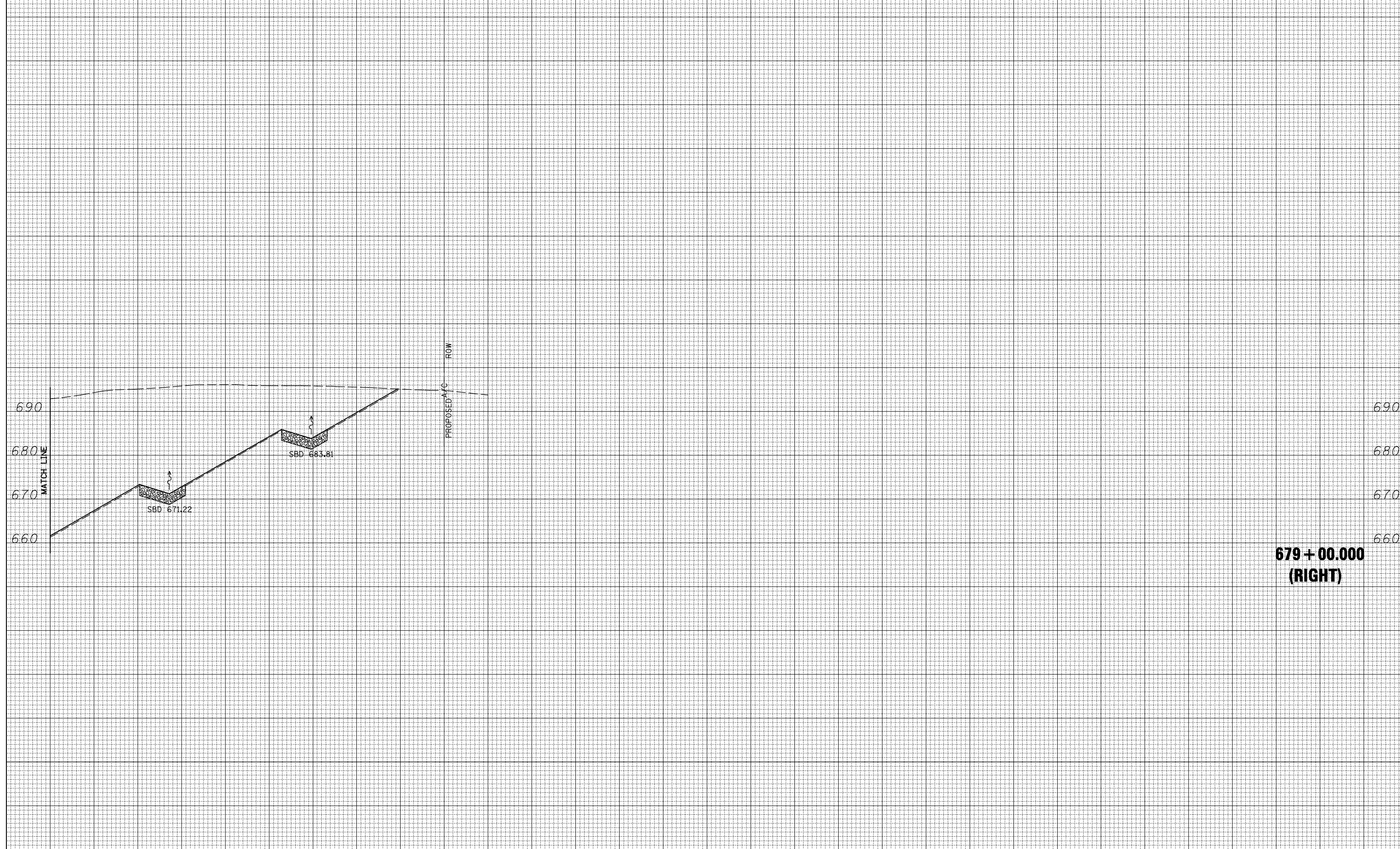
SCALE: 1/4" = 20' H
1/4" = 10' V
SHEET NO. 100 OF 176 SHEETS
STA. 679+00.000 TO STA. 679+00.000

F.A.P. RTE.	SECTION	COUNTY	TOTAL SHEETS	SHEET NO.
407	(55-3)A	MCDONOUGH	671	430
			CONTRACT NO. 68A42	

300 320 340 360 380 400 420 440 460 480 500 520 540 560 580 600 620 640 660 680 700 720 740 760 780 800 820 840 860 880 900

FINAL SURVEY	SURVEYED	DATE
NOTE BOOK	PLOTTED	BY
NO.	TEMPLATE	
	AREAS CHECKED	

ORIGINAL SURVEY	SURVEYED	DATE
NOTE BOOK	PLOTTED	BY
NO.	TEMPLATE	
	AREAS CHECKED	



300 320 340 360 380 400 420 440 460 480 500 520 540 560 580 600 620 640 660 680 700 720 740 760 780 800 820 840 860 880 900

FILE NAME = V:\Transportation\2891\Grading Plans\2891xsheets-20\SCALE.dgn

USER NAME = jdeen
 PLOT SCALE = 40.00' / IN.
 PLOT DATE = 12/12/2012

DESIGNED - JRB
 DRAWN - TJD
 CHECKED - AWM
 DATE - 12-12-12

REVISED -
 REVISED -
 REVISED -
 REVISED -

STATE OF ILLINOIS
DEPARTMENT OF TRANSPORTATION

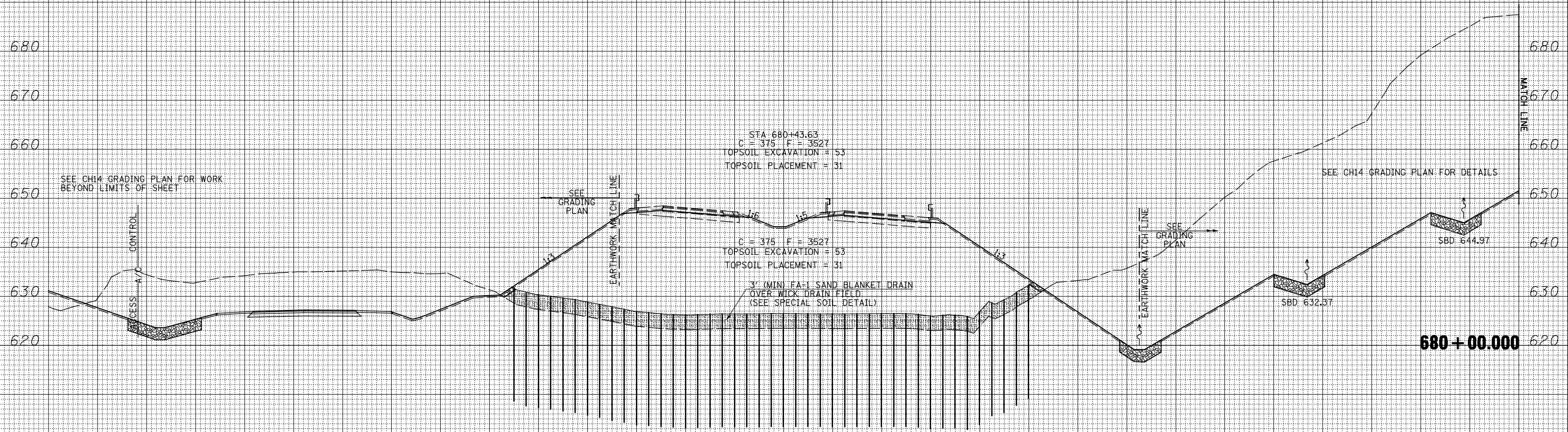
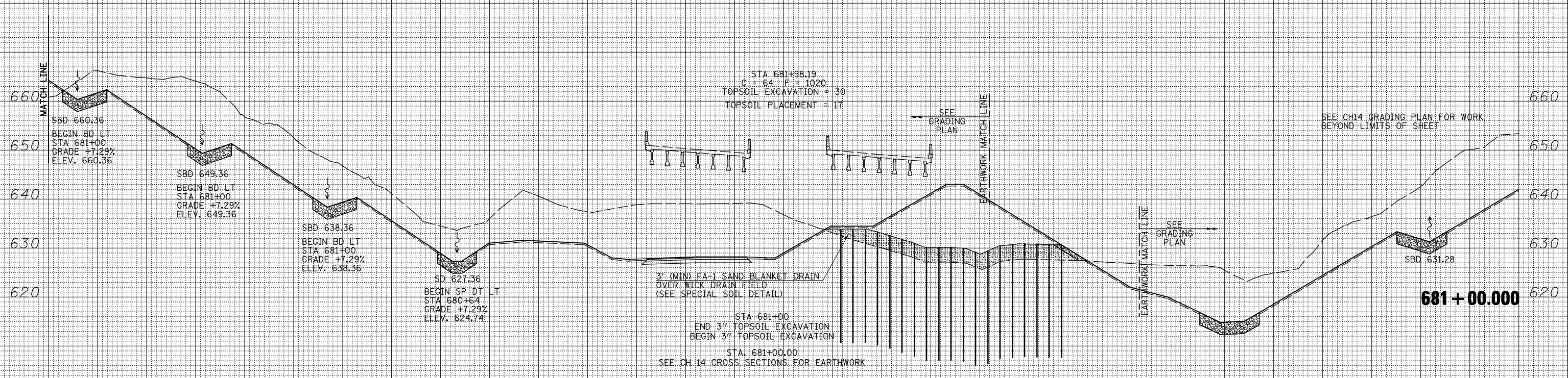
FAP ROUTE 407 (IL RTE 336)
CROSS SECTIONS - MATCHLINE RT
 SCALE: 1/4" = 20' H
 1/4" = 10' V
 SHEET NO. 101 OF 176 SHEETS
 STA. 679+00.000 TO STA. 679+00.000

F.A.P. RTE.	SECTION	COUNTY	TOTAL SHEETS	SHEET NO.
407	(55-3)A	MCDONOUGH	671	431
			CONTRACT NO. 68A42	
ILLINOIS FED. AID PROJECT				

300 280 260 240 220 200 180 160 140 120 100 80 60 40 20 0 20 40 60 80 100 120 140 160 180 200 220 240 260 280 300

DATE	
BY	
NO.	
FINL SURVEY	
SURVEY PLOTTED	
NOTE BOOK	
AREAS CHECKED	

DATE	
BY	
NO.	
ORIGINAL SURVEY	
SURVEY PLOTTED	
NOTE BOOK	
AREAS CHECKED	




FILE NAME =	USER NAME = jdeen	DESIGNED - JRB	REVISED -	F.A.P. RTE. 407	SECTION (55-3)A	COUNTY MCDONOUGH	TOTAL SHEETS 671	SHEET NO. 432
V:\Transportation\2891\Grading Plans\2891xsheets\20SCALE.dgn		DRAWN - TJD	REVISED -	FAP ROUTE 407 (IL RTE 336)				
PLOT SCALE = 40.00' / IN.		CHECKED - AWM	REVISED -	CROSS SECTIONS				
PLOT DATE = 12/12/2012		DATE - 12-12-12	REVISED -	SCALE: 1/4"=20' H 1/4"=10' V	SHEET NO. 102 OF 176 SHEETS	STA. 680+00.000 TO STA. 681+00.000	CONTRACT NO. 68A42	ILLINOIS FED. AID PROJECT

STATE OF ILLINOIS
DEPARTMENT OF TRANSPORTATION

300 320 340 360 380 400 420 440 460 480 500 520 540 560 580 600 620 640 660 680 700 720 740 760 780 800 820 840 860 880 900

BY	DATE

BY	DATE



300 320 340 360 380 400 420 440 460 480 500 520 540 560 580 600 620 640 660 680 700 720 740 760 780 800 820 840 860 880 900

FILE NAME =	USER NAME = jdeen	DESIGNED - JRB	REvised -
V:\Transportation\2891\Grading Plans\2891xsheets-20SCALE.dgn		DRAWN - TJD	REvised -
		CHECKED - AWM	REvised -
		DATE - 12-12-12	REvised -

**STATE OF ILLINOIS
DEPARTMENT OF TRANSPORTATION**

**FAP ROUTE 407 (IL RTE 336)
CROSS SECTIONS - MATCHLINE RT**

SCALE: 1"=20' H
1"=10' V SHEET NO. 103 OF 176 SHEETS STA. 680+00.000 TO STA. 680+00.000


F.A.P. RTE.	SECTION	COUNTY	TOTAL SHEETS	SHEET NO.
407	(55-3)A	MCDONOUGH	671	433
			CONTRACT NO. 68A42	

ILLINOIS FED. AID PROJECT

900 880 860 840 820 800 780 760 740 720 700 680 660 640 620 600 580 560 540 520 500 480 460 440 420 400 380 360 340 320 300

BY	DATE
FINAL SURVEY NOTE BOOK NO.	SURVEYED PLOTTED TEMPLATE AREAS CHECKED

BY	DATE
ORIGINAL SURVEY NOTE BOOK NO.	SURVEYED PLOTTED TEMPLATE AREAS CHECKED



681+00.000 (LEFT)

900 880 860 840 820 800 780 760 740 720 700 680 660 640 620 600 580 560 540 520 500 480 460 440 420 400 380 360 340 320 300

FILE NAME = V:\Transportation\2891\Grading Plans\2891xsheets-20\SCALE.dgn

USER NAME = jdeen
 PLOT SCALE = 40.00' / IN.
 PLOT DATE = 12/12/2012

DESIGNED - JRB
 DRAWN - TJD
 CHECKED - AWM
 DATE - 12-12-12

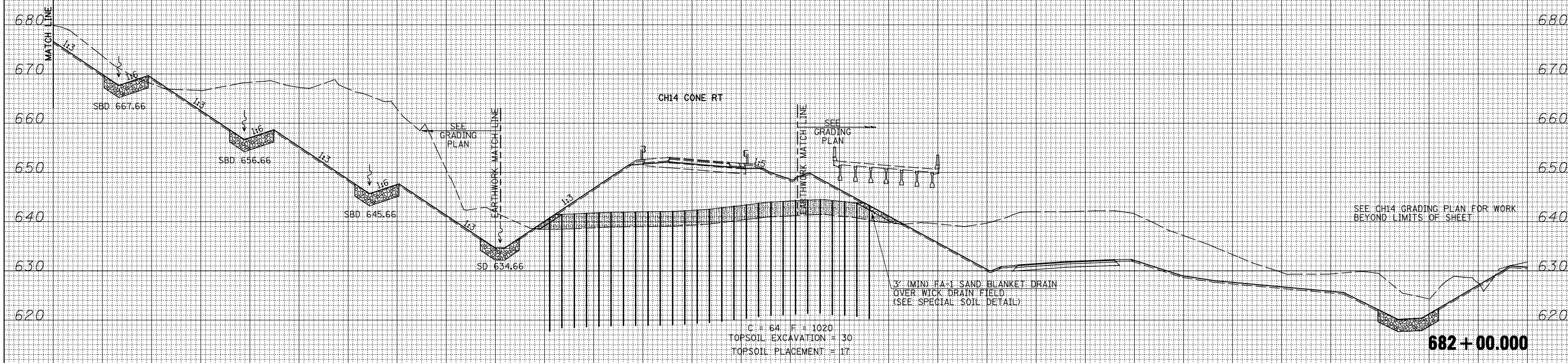
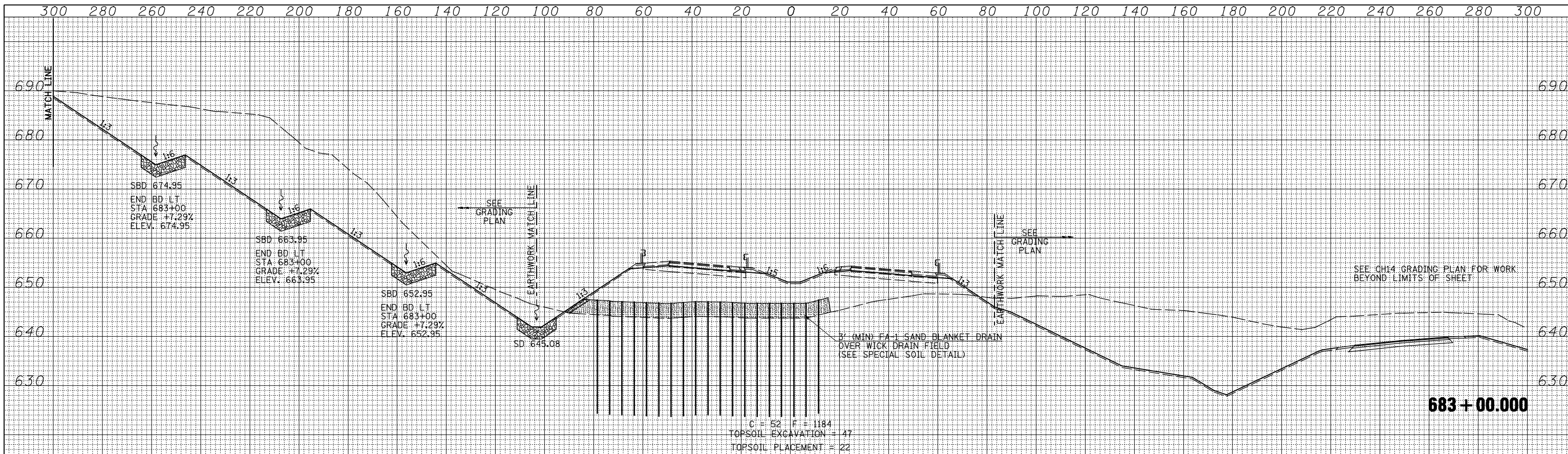
REVISED -
 REVISED -
 REVISED -
 REVISED -

**STATE OF ILLINOIS
 DEPARTMENT OF TRANSPORTATION**

**FAP ROUTE 407 (IL RTE 336)
 CROSS SECTIONS - MATCHLINE LT**

SCALE: $\frac{1"}{40'}$ H $\frac{1"}{10'}$ V SHEET NO. 104 OF 176 SHEETS STA. 681+00.000 TO STA. 681+00.000

F.A.P. RTE.	SECTION	COUNTY	TOTAL SHEETS	SHEET NO.
407	(55-3)A	MCDONOUGH	671	434
CONTRACT NO. 68A42			ILLINOIS FED. AID PROJECT	



DATE	
BY	
FINISHED SURVEY	
PLOTTED	
TEMPLATE	
AREAS CHECKED	
NO.	

DATE	
BY	
ORIGINAL SURVEY	
PLOTTED	
TEMPLATE	
AREAS CHECKED	
NO.	

FILE NAME =	USER NAME = jdeen	DESIGNED - JRB	REVISED -
V:\Transportation\2891\Grading Plans\2891xsheets\20SCALE.dgn		DRAWN - TJD	REVISED -
PLOT SCALE = 40.00' / IN.		CHECKED - AWM	REVISED -
PLOT DATE = 12/12/2012		DATE - 12-12-12	REVISED -

STATE OF ILLINOIS
DEPARTMENT OF TRANSPORTATION

FAP ROUTE 407 (IL RTE 336)
CROSS SECTIONS

SCALE: 1" = 20' H
1" = 10' V


SHEET NO. 105 OF 176 SHEETS | STA. 682+00.000 TO STA. 683+00.000

F.A.P. RTE. 407	SECTION (55-3)A	COUNTY MCDONOUGH	TOTAL SHEETS 671	SHEET NO. 435
			CONTRACT NO. 68A42	
ILLINOIS FED. AID PROJECT				

900 880 860 840 820 800 780 760 740 720 700 680 660 640 620 600 580 560 540 520 500 480 460 440 420 400 380 360 340 320 300

BY	DATE
FINAL SURVEY	SURVEYED
NOTE BOOK	PLOTTED
NO.	TEMPLATE
	AREAS CHECKED

BY	DATE
ORIGINAL SURVEY	SURVEYED
NOTE BOOK	PLOTTED
NO.	TEMPLATE
	AREAS CHECKED



900 880 860 840 820 800 780 760 740 720 700 680 660 640 620 600 580 560 540 520 500 480 460 440 420 400 380 360 340 320 300

FILE NAME =
 V:\Transportation\2891\Grading Plans\2891xsheets-20\SCALE.dgn

USER NAME = jdean
 PLOT SCALE = 40.00' / IN.
 PLOT DATE = 12/12/2012

DESIGNED - JRB
 DRAWN - TJD
 CHECKED - AWM
 DATE - 12-12-12

REVISED -
 REVISED -
 REVISED -
 REVISED -

**STATE OF ILLINOIS
 DEPARTMENT OF TRANSPORTATION**

**FAP ROUTE 407 (IL RTE 336)
 CROSS SECTIONS - MATCHLINE LT**

SCALE: 1/4" = 20' H
 1/8" = 10' V
 SHEET NO. 106 OF 176 SHEETS STA. 682+00.000 TO STA. 682+00.000


F.A.P. RTE.	SECTION	COUNTY	TOTAL SHEETS	SHEET NO.
407	(55-3)A	MCDONOUGH	671	436
			CONTRACT NO. 68A42	

ILLINOIS FED. AID PROJECT

900 880 860 840 820 800 780 760 740 720 700 680 660 640 620 600 580 560 540 520 500 480 460 440 420 400 380 360 340 320 300

FINAL SURVEY	SURVEYED	BY	DATE
NOTE BOOK	PLOTTED		
No.	TEMPLATE		
	AREAS CHECKED		

ORIGINAL SURVEY	SURVEYED	BY	DATE
NOTE BOOK	PLOTTED		
No.	TEMPLATE		
	AREAS CHECKED		



900 880 860 840 820 800 780 760 740 720 700 680 660 640 620 600 580 560 540 520 500 480 460 440 420 400 380 360 340 320 300

FILE NAME = V:\Transportation\2891\Grading Plans\2891xsheets-20\SCALE.dgn

USER NAME = jdeen
 PLOT SCALE = 40.00' / IN.
 PLOT DATE = 12/12/2012

DESIGNED - JRB
 DRAWN - TJD
 CHECKED - AWM
 DATE - 12-12-12

REVISED -
 REVISED -
 REVISED -
 REVISED -

**STATE OF ILLINOIS
 DEPARTMENT OF TRANSPORTATION**

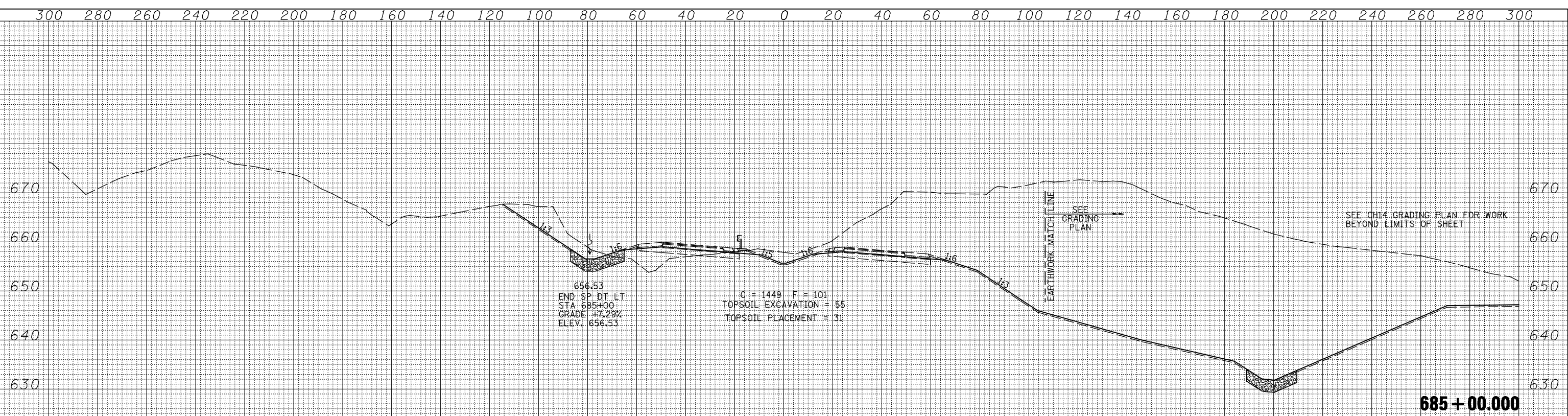
**FAP ROUTE 407 (IL RTE 336)
 CROSS SECTIONS - MATCHLINE LT**

SCALE: $\frac{1"}{40'}$ H $\frac{1"}{10'}$ V SHEET NO. 107 OF 176 SHEETS STA. 683+00.000 TO STA. 683+00.000

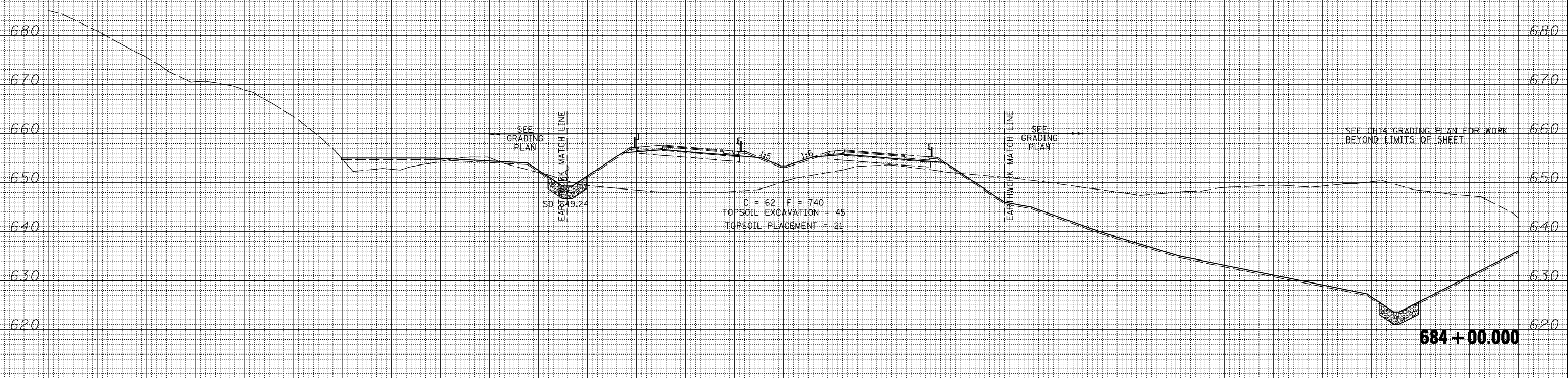
F.A.P. RTE.	SECTION	COUNTY	TOTAL SHEETS	SHEET NO.
407	(55-3)A	MCDONOUGH	671	437
			CONTRACT NO. 68A42	

ILLINOIS FED. AID PROJECT

DATE	
BY	
SURVEYED	
PLOTTED	
TEMPLATE	
AREAS CHECKED	
FINAL SURVEY	
NOTE BOOK	
NO.	



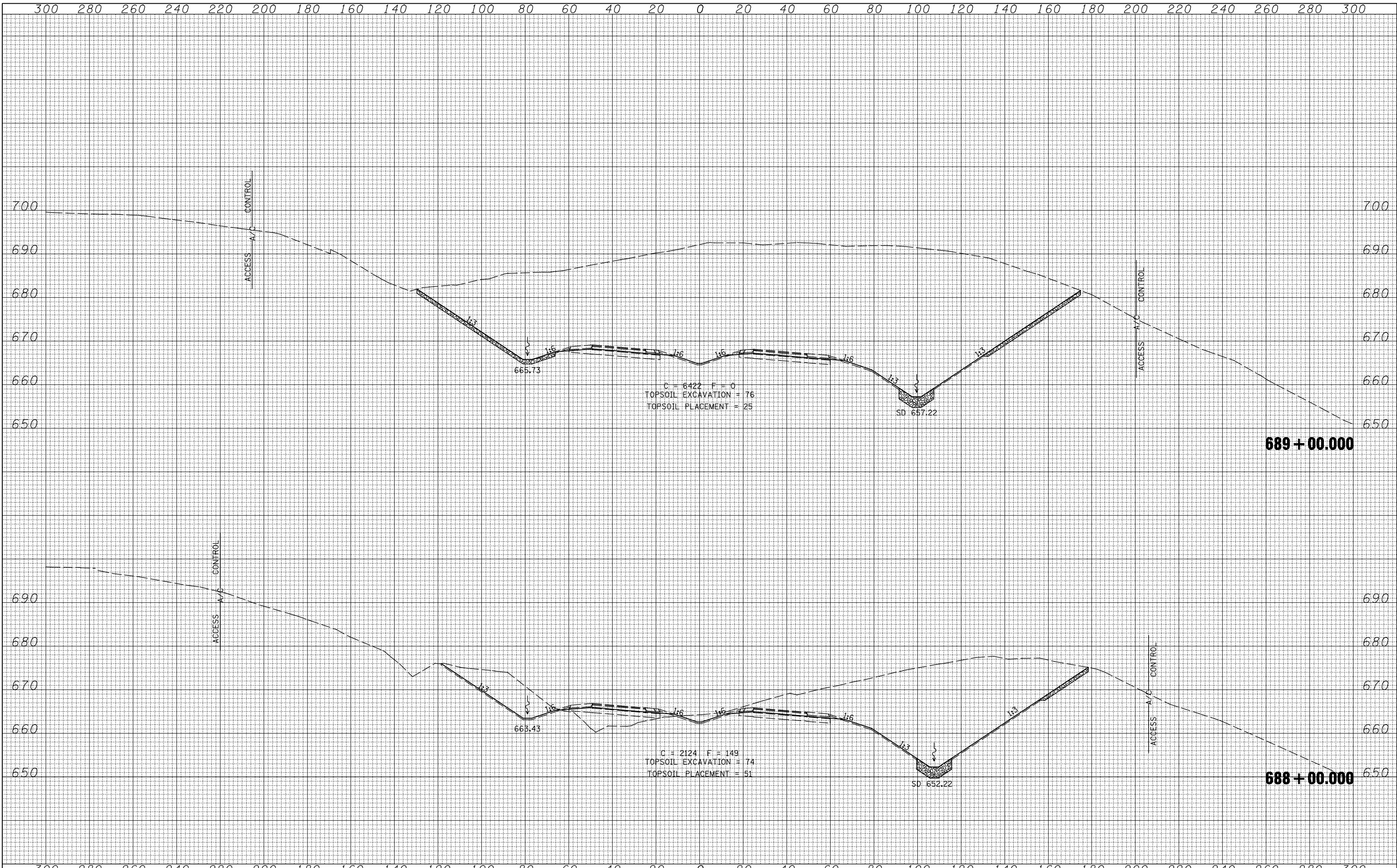
DATE	
BY	
SURVEYED	
PLOTTED	
TEMPLATE	
AREAS CHECKED	
ORIGINAL SURVEY	
NOTE BOOK	
NO.	



FILE NAME =	USER NAME = jdeen	DESIGNED - JRB	REVISED -	STATE OF ILLINOIS DEPARTMENT OF TRANSPORTATION	FAP ROUTE 407 (IL RTE 336) CROSS SECTIONS	F.A.P. RTE.	SECTION	COUNTY	TOTAL SHEETS	SHEET NO.
V:\Transportation\2891\Grading Plans\2891xsheets-20SCALE.dgn	DRAWN - TJD	REVISED -	407			(55-3)A	MCDONOUGH	671	438	
PLOT SCALE = 40.00' / IN.	CHECKED - AWM	REVISED -	CONTRACT NO. 68A42							
PLOT DATE = 12/12/2012	DATE - 12-12-12	REVISED -	ILLINOIS FED. AID PROJECT							
				SCALE: 1"=20' H 1"=10' V	SHEET NO. 108 OF 176 SHEETS	STA. 684+00.000 TO STA. 685+00.000				

BY	DATE

ORIGINAL SURVEY	SURVEYED	DATE
NOTE BOOK	PLOTTED	
NO.	TEMPLATE	
	AREAS	
	CHECKED	



FILE NAME = V:\Transportation\2891\Grading Plans\2891xsheets-20SCALE.dgn

USER NAME = jdeen
 PLOT SCALE = 40.00' / IN.
 PLOT DATE = 12/12/2012

DESIGNED - JRB
 DRAWN - TJD
 CHECKED - AWM
 DATE - 12-12-12

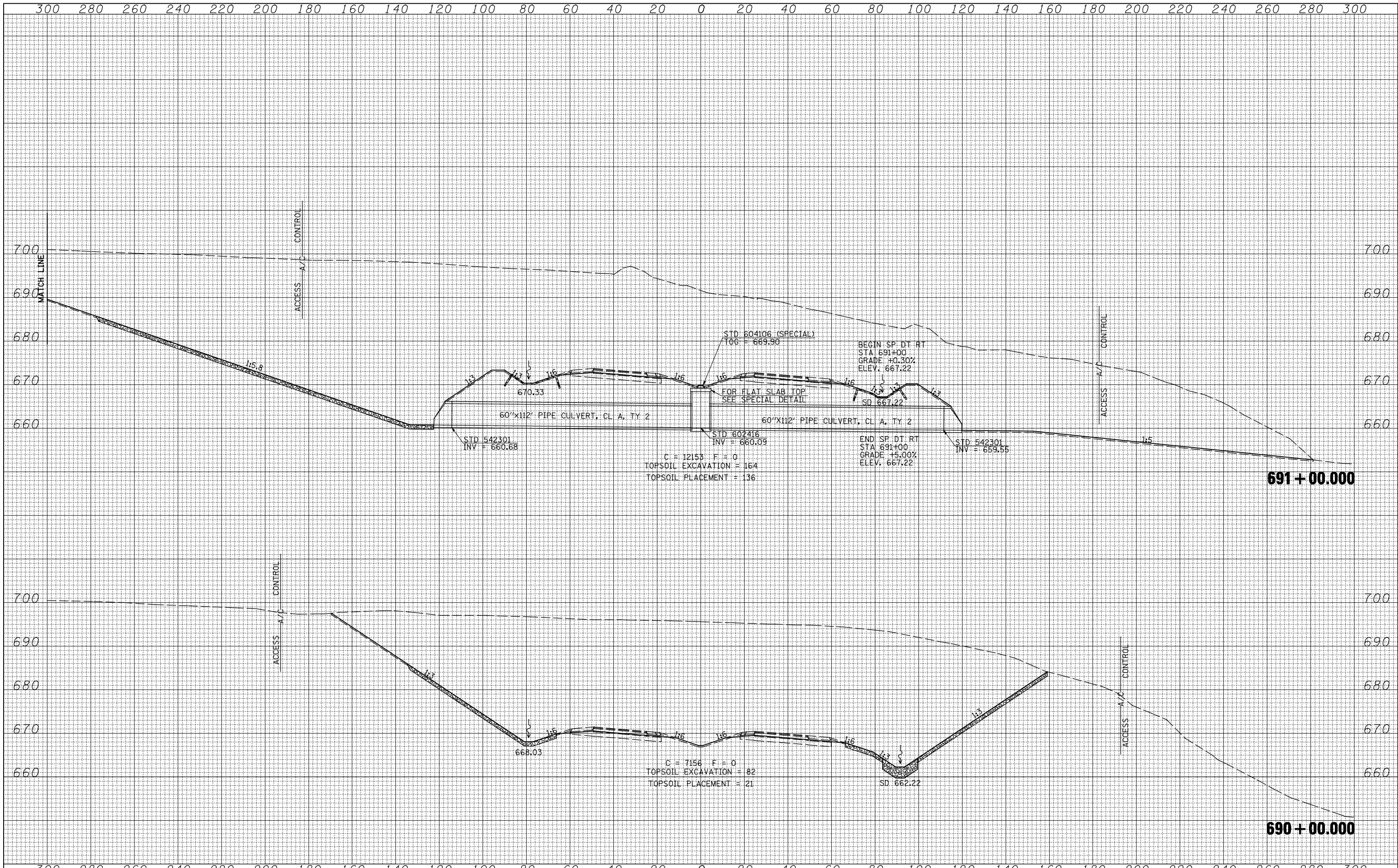
REVISED -
 REVISED -
 REVISED -
 REVISED -

STATE OF ILLINOIS
 DEPARTMENT OF TRANSPORTATION

FAP ROUTE 407 (IL RTE 336)
 CROSS SECTIONS

SCALE: 1/4"=20' H, 1/8"=10' V
 SHEET NO. 110 OF 176 SHEETS
 STA. 688+00.000 TO STA. 689+00.000

F.A.P. RTE.	SECTION	COUNTY	TOTAL SHEETS	SHEET NO.
407	(55-3)A	MCDONOUGH	671	440
			CONTRACT NO.	68A42
ILLINOIS FED. AID PROJECT				



DATE	
BY	
SURVEYED	
PLOTTED	
TEMPLATE	
NOTE BOOK	
AREAS CHECKED	
NO.	


DATE	
BY	
SURVEYED	
PLOTTED	
TEMPLATE	
NOTE BOOK	
AREAS CHECKED	
NO.	

FILE NAME =	USER NAME = jdeen	DESIGNED - JRB	REVISED -	STATE OF ILLINOIS DEPARTMENT OF TRANSPORTATION	FAP ROUTE 407 (IL RTE 336) CROSS SECTIONS	F.A.P. RTE.	SECTION	COUNTY	TOTAL SHEETS	SHEET NO.
V:\Transportation\2891\Grading Plans\2891xsheets-20SCALE.dgn	DRAWN - TJD	REVISED -	407			(55-3)A	MCDONOUGH	671	441	
PLOT SCALE = 40.00' / IN.	CHECKED - AWM	REVISED -	CONTRACT NO. 68A42							
PLOT DATE = 12/12/2012	DATE - 12-12-12	REVISED -	ILLINOIS FED. AID PROJECT							
SCALE: 1"=20' H, 1"=10' V				SHEET NO. 111 OF 176 SHEETS		STA. 690+00.000 TO STA. 691+00.000				

900 880 860 840 820 800 780 760 740 720 700 680 660 640 620 600 580 560 540 520 500 480 460 440 420 400 380 360 340 320 300

FINAL SURVEY	SURVEYED	DATE
NOTE BOOK	PLOTTED	
NO.	TEMPLATE	
	AREAS CHECKED	

ORIGINAL SURVEY	SURVEYED	DATE
NOTE BOOK	PLOTTED	
NO.	TEMPLATE	
	AREAS CHECKED	



**691 + 00.000
(LEFT)**

900 880 860 840 820 800 780 760 740 720 700 680 660 640 620 600 580 560 540 520 500 480 460 440 420 400 380 360 340 320 300

FILE NAME =
V:\Transportation\2891\Grading Plans\2891xsheets-20\SCALE.dgn

USER NAME = jdeen
PLOT SCALE = 40.00' / IN.
PLOT DATE = 12/12/2012

DESIGNED - JRB
DRAWN - TJD
CHECKED - AWM
DATE - 12-12-12

REVISED -
REVISED -
REVISED -
REVISED -

**STATE OF ILLINOIS
DEPARTMENT OF TRANSPORTATION**

**FAP ROUTE 407 (IL RTE 336)
CROSS SECTIONS - MATCHLINE LT**

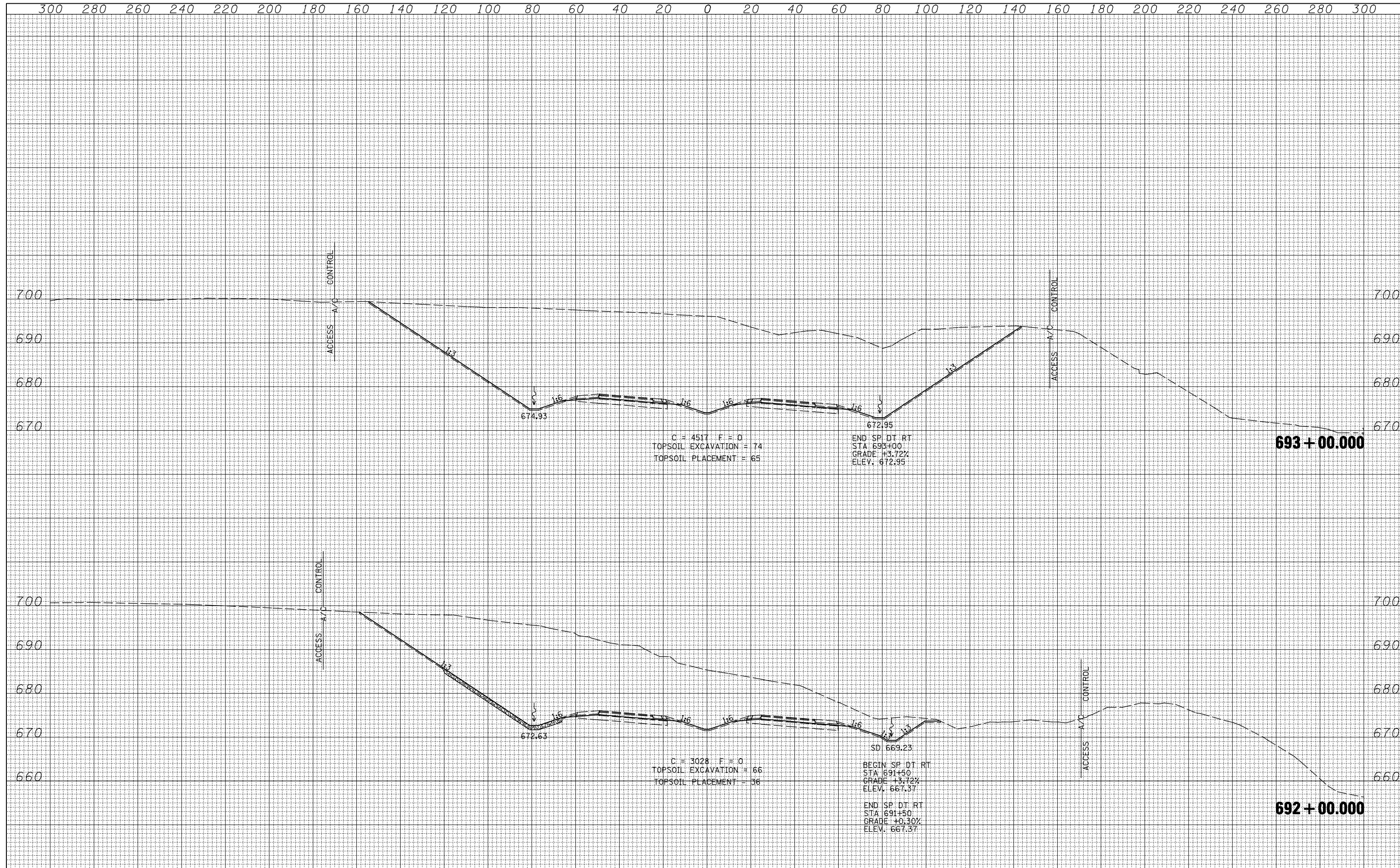
SCALE: $\frac{1}{4}'' = 20'$ H
 $\frac{1}{8}'' = 10'$ V
SHEET NO. 112 OF 176 SHEETS STA. 691+00.000 TO STA. 691+00.000

F.A.P. RTE.	SECTION	COUNTY	TOTAL SHEETS	SHEET NO.
407	(55-3)A	MCDONOUGH	671	442
			CONTRACT NO. 68A42	

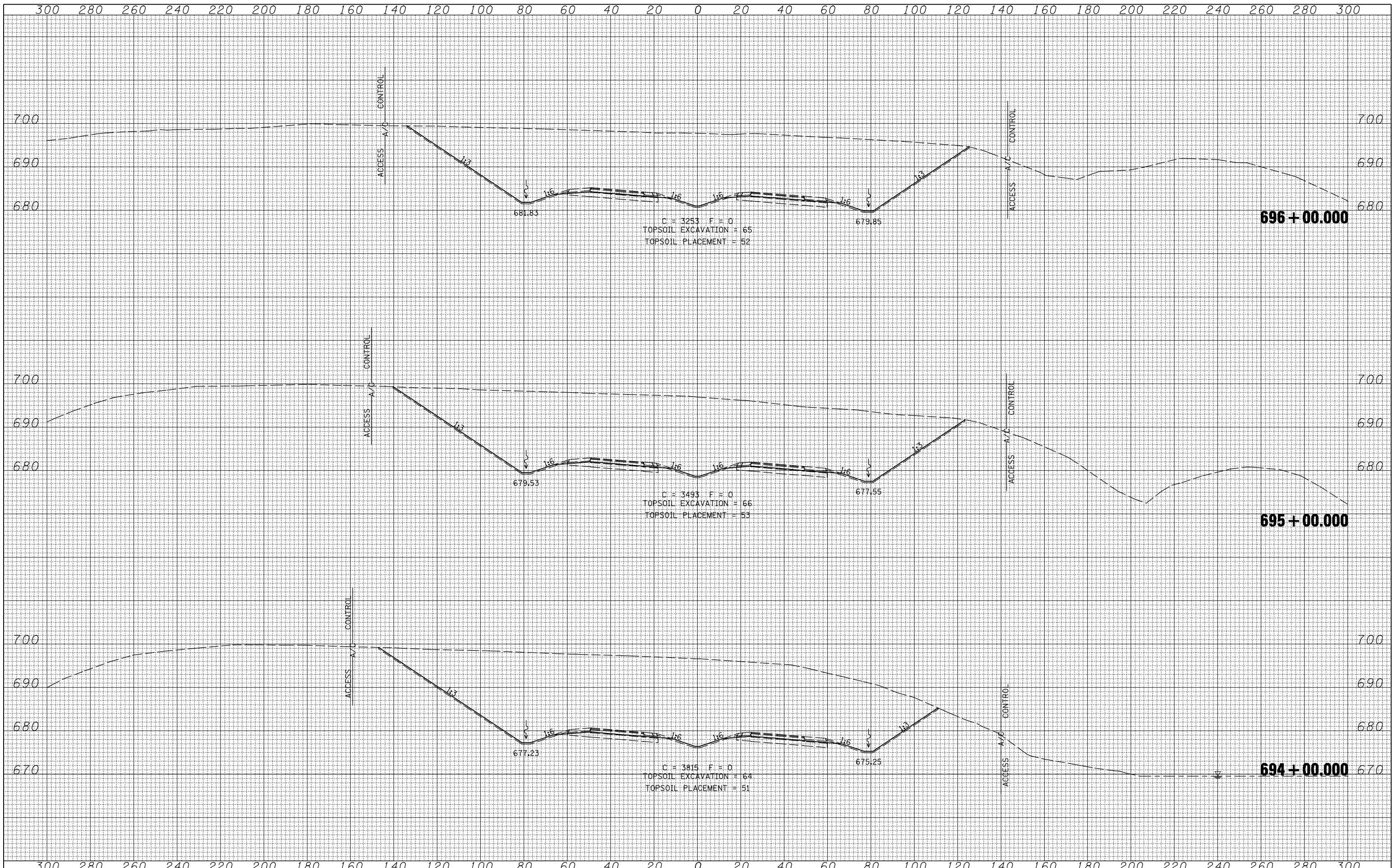
ILLINOIS FED. AID PROJECT

DATE	
BY	
FINAL SURVEY	SURVEYED
NOTE BOOK	PLOTTED
NO.	TEMPLATE
	AREAS CHECKED
	AREAS CHECKED

DATE	
BY	
ORIGINAL SURVEY	SURVEYED
NOTE BOOK	PLOTTED
NO.	TEMPLATE
	AREAS CHECKED
	AREAS CHECKED



FILE NAME =	USER NAME = jdeen	DESIGNED - JRB	REVISED -	STATE OF ILLINOIS DEPARTMENT OF TRANSPORTATION	FAP ROUTE 407 (IL RTE 336) CROSS SECTIONS	F.A.P. RTE.	SECTION	COUNTY	TOTAL SHEETS	SHEET NO.
V:\Transportation\2891\Grading Plans\2891xsheets\20SCALE.dgn	DRAWN - TJD	REVISED -	407			(55-3)A	MCDONOUGH	671	443	
PLOT SCALE = 40.00' / IN.	CHECKED - AWM	REVISED -	CONTRACT NO. 68A42							
PLOT DATE = 12/12/2012	DATE - 12-12-12	REVISED -	ILLINOIS FED. AID PROJECT							
				SCALE: 1"=20' H 1"=10' V	SHEET NO. 113 OF 176 SHEETS	STA. 692+00.000 TO STA. 693+00.000				



BY	DATE

BY	DATE

FILE NAME = V:\Transportation\2891\Grading Plans\2891xsheets-20\SCALE.dgn	USER NAME = jdeen	DESIGNED - JRB	REVISED -	F.A.P. RTE. 407	SECTION (55-3)A	COUNTY MCDONOUGH	TOTAL SHEETS	SHEET NO.
	PLOT SCALE = 40.00' / IN.	CHECKED - AWM	REVISED -				671	444
PLOT DATE = 12/12/2012	DATE - 12-12-12	REVISED -		SCALE: 1/4" = 20' H 1/4" = 10' V		SHEET NO. 114 OF 176 SHEETS		STA. 694+00.000 TO STA. 696+00.000

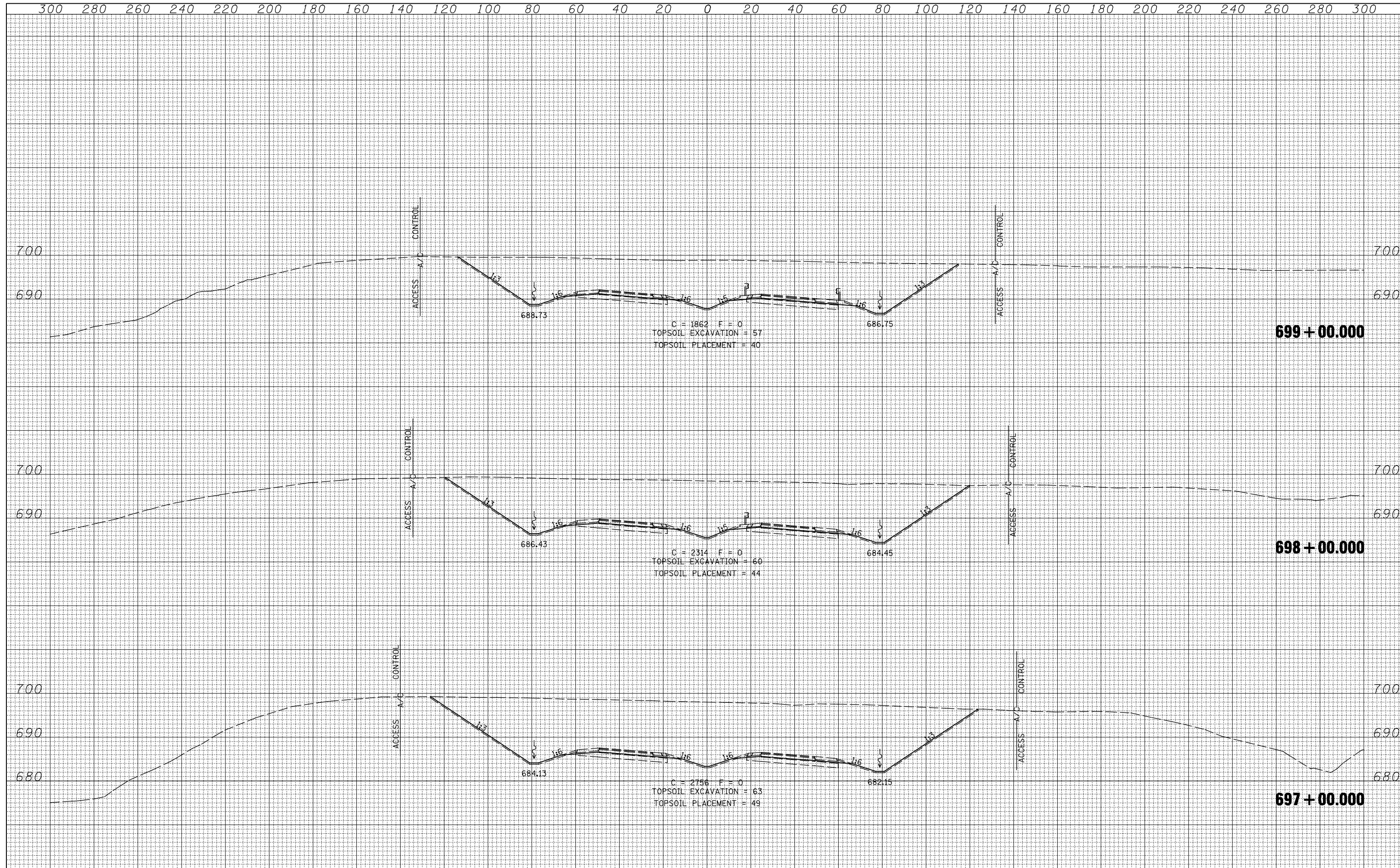
STATE OF ILLINOIS
DEPARTMENT OF TRANSPORTATION

FAP ROUTE 407 (IL RTE 336)
CROSS SECTIONS

ILLINOIS FED. AID PROJECT

DATE	
BY	
FINAL SURVEY	SURVEYED
NOTE BOOK	PLOTTED
NO.	TEMPLATE
	AREAS CHECKED

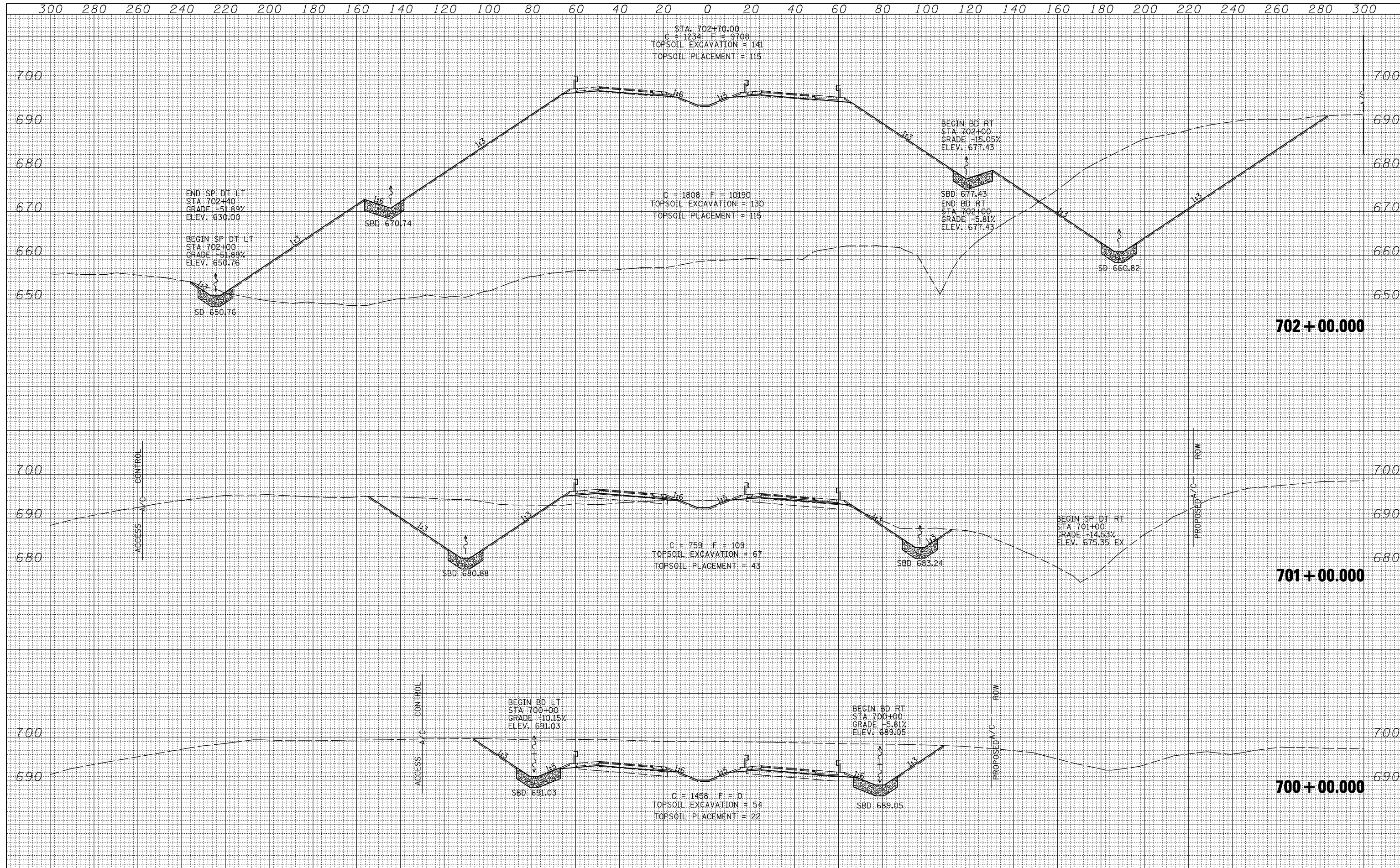
DATE	
BY	
ORIGINAL SURVEY	SURVEYED
NOTE BOOK	PLOTTED
NO.	TEMPLATE
	AREAS CHECKED



FILE NAME =	USER NAME = jdeen	DESIGNED - JRB	REVISED -	STATE OF ILLINOIS DEPARTMENT OF TRANSPORTATION	FAP ROUTE 407 (IL RTE 336) CROSS SECTIONS	F.A.P. RTE.	SECTION	COUNTY	TOTAL SHEETS	SHEET NO.
V:\Transportation\2891\Grading Plans\2891xsheets-20SCALE.dgn	DRAWN - TJD	REVISED -	407			(55-3)A	MCDONOUGH	671	445	
PLOT SCALE = 40.00' / IN.	CHECKED - AWM	REVISED -	CONTRACT NO. 68A42							
PLOT DATE = 12/12/2012	DATE - 12-12-12	REVISED -	ILLINOIS FED. AID PROJECT							
SCALE: 1/4" = 20' H, 1/8" = 10' V				SHEET NO. 115 OF 176 SHEETS		STA. 697+00.000 TO STA. 699+00.000				

DATE	
BY	
SURVEYED	
PLOTTED	
TEMPLATE	
AREAS CHECKED	
FINAL SURVEY	
NOTE BOOK	
NO.	

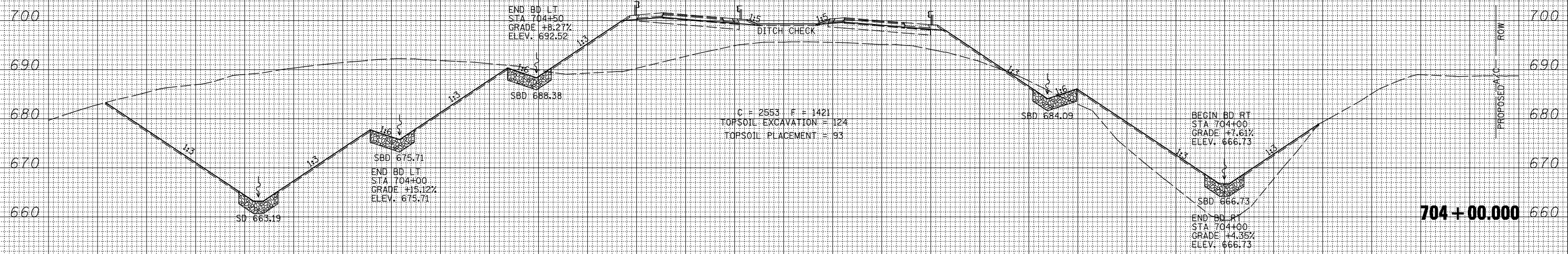
DATE	
BY	
SURVEYED	
PLOTTED	
TEMPLATE	
AREAS CHECKED	
ORIGINAL SURVEY	
NOTE BOOK	
NO.	



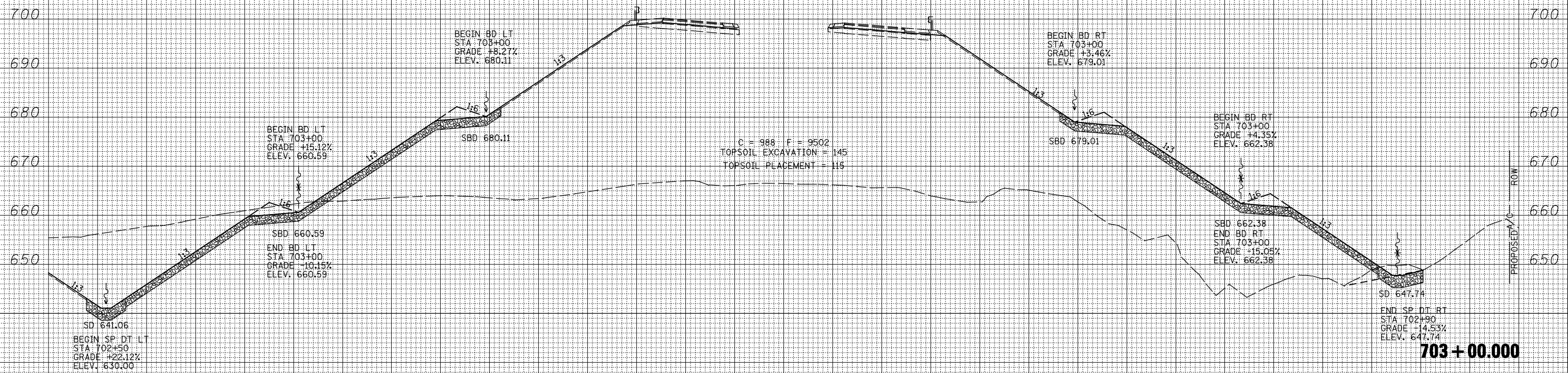
FILE NAME =	USER NAME = jdeen	DESIGNED - JRB	REVISED -	STATE OF ILLINOIS DEPARTMENT OF TRANSPORTATION	FAP ROUTE 407 (IL RTE 336) CROSS SECTIONS	F.A.P. RTE.	SECTION	COUNTY	TOTAL SHEETS	SHEET NO.
V:\Transportation\2891\Grading Plans\2891xsheets-20SCALE.dgn	DRAWN - TJD	REVISED -	407			(55-3)A	MCDONOUGH	671	446	
PLOT SCALE = 40.00' / IN.	CHECKED - AWM	REVISED -	CONTRACT NO. 68A42							
PLOT DATE = 12/12/2012	DATE - 12-12-12	REVISED -	ILLINOIS FED. AID PROJECT							
SCALE: 1/4" = 20' H, 1/8" = 10' V					SHEET NO. 116 OF 176 SHEETS		STA. 700+00.000 TO STA. 702+00.000			

300 280 260 240 220 200 180 160 140 120 100 80 60 40 20 0 20 40 60 80 100 120 140 160 180 200 220 240 260 280 300

DATE	
BY	
SURVEYED	
PLOTTED	
TEMPLATE	
AREAS CHECKED	
FINAL SURVEY	
NOTE BOOK	
NO.	



DATE	
BY	
SURVEYED	
PLOTTED	
TEMPLATE	
AREAS CHECKED	
ORIGINAL SURVEY	
NOTE BOOK	
NO.	



300 280 260 240 220 200 180 160 140 120 100 80 60 40 20 0 20 40 60 80 100 120 140 160 180 200 220 240 260 280 300

FILE NAME =	USER NAME = jdeen	DESIGNED - JRB	REVISED -
V:\Transportation\2891\Grading Plans\2891xsheets-20\SCALE.dgn		DRAWN - TJD	REVISED -
PLOT SCALE = 40.00' / IN.		CHECKED - AWM	REVISED -
PLOT DATE = 12/12/2012		DATE - 12-12-12	REVISED -

**STATE OF ILLINOIS
DEPARTMENT OF TRANSPORTATION**

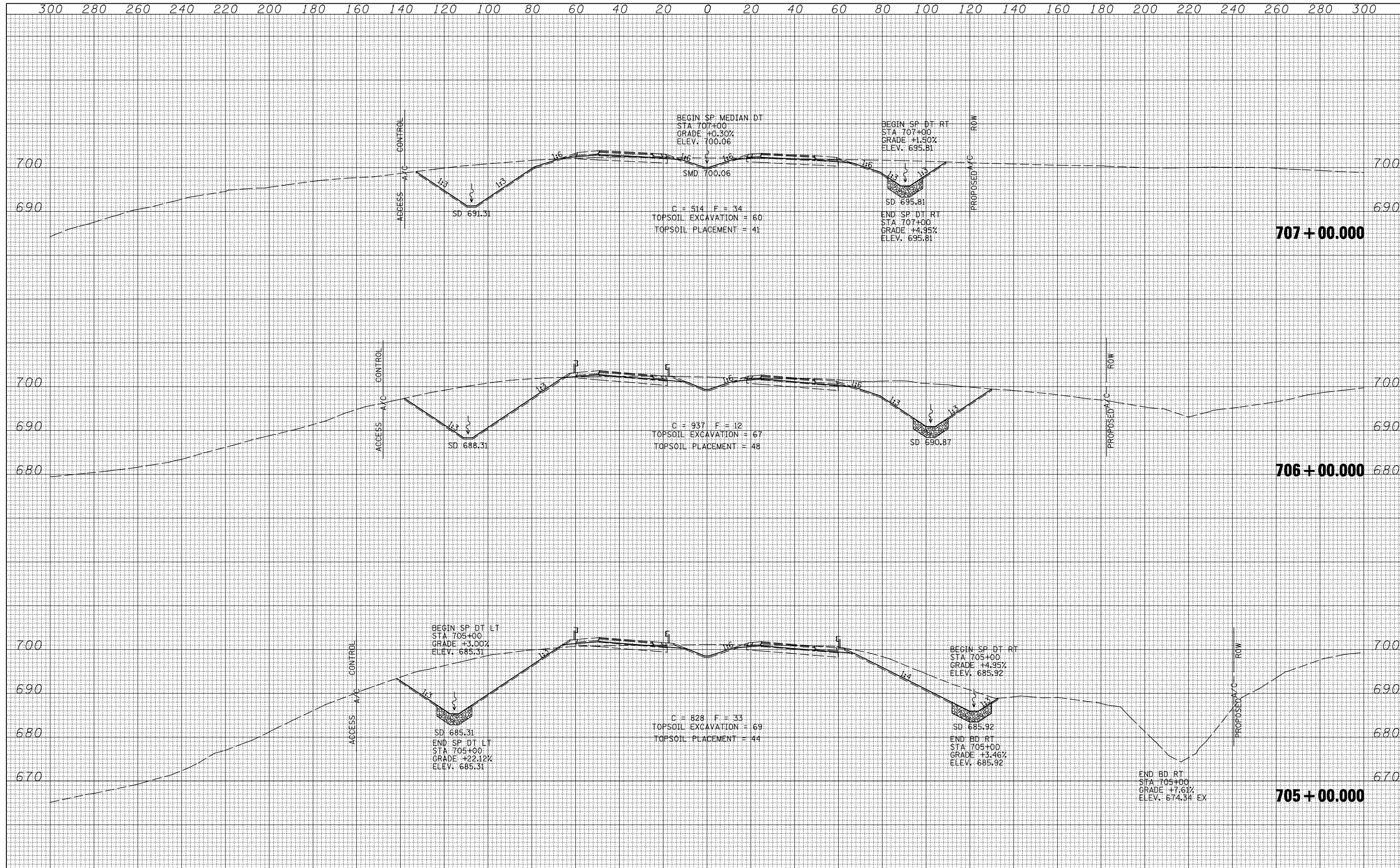
FAP ROUTE 407 (IL RTE 336) CROSS SECTIONS	
SCALE: 1/4" = 20' H 1/4" = 10' V	SHEET NO. 117 OF 176 SHEETS STA. 703+00.000 TO STA. 704+00.000

F.A.P. RTE.	SECTION	COUNTY	TOTAL SHEETS	SHEET NO.
407	(55-3)A	MCDONOUGH	671	447
			CONTRACT NO. 68A42	

ILLINOIS FED. AID PROJECT

DATE	
BY	
ORIGINAL SURVEY	
SURVEYED	
PLOTTED	
TEMPLATE	
AREAS CHECKED	
NO.	

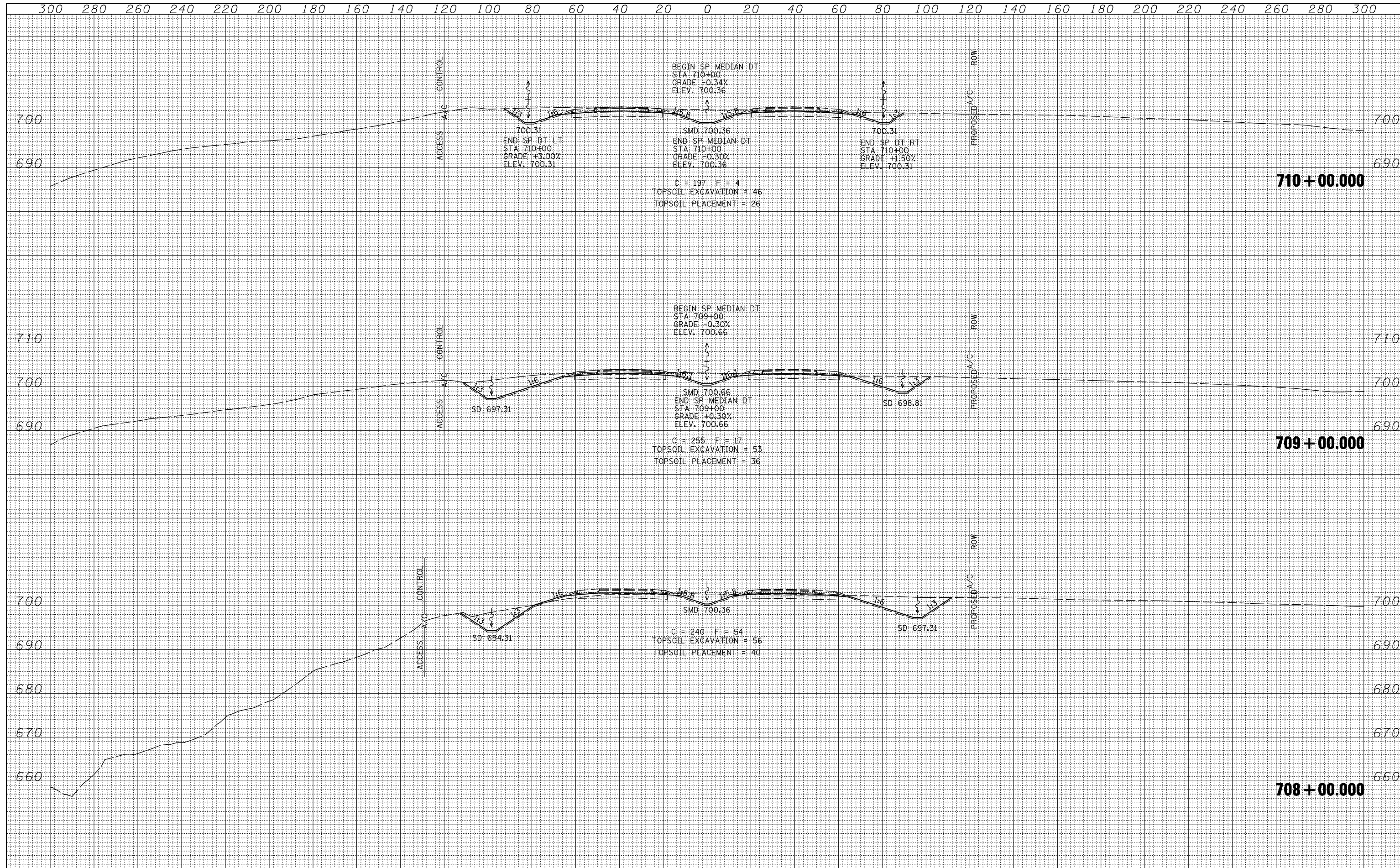
DATE	
BY	
ORIGINAL SURVEY	
SURVEYED	
PLOTTED	
TEMPLATE	
AREAS CHECKED	
NO.	



FILE NAME =	USER NAME = jdeen	DESIGNED - JRB	REVISED -	STATE OF ILLINOIS DEPARTMENT OF TRANSPORTATION	FAP ROUTE 407 (IL RTE 336) CROSS SECTIONS	F.A.P. RTE.	SECTION	COUNTY	TOTAL SHEETS	SHEET NO.
V:\Transportation\2891\Grading Plans\2891xsheets-20SCALE.dgn	DRAWN - TJD	REVISED -	407			(55-3)A	MCDONOUGH	671	448	
PLOT SCALE = 40.00' / IN.	CHECKED - AWM	REVISED -	CONTRACT NO. 68A42							
PLOT DATE = 12/12/2012	DATE - 12-12-12	REVISED -	ILLINOIS FED. AID PROJECT							
SCALE: 1/4" = 20' H, 1/8" = 10' V					SHEET NO. 118 OF 176 SHEETS		STA. 705+00.000 TO STA. 707+00.000			

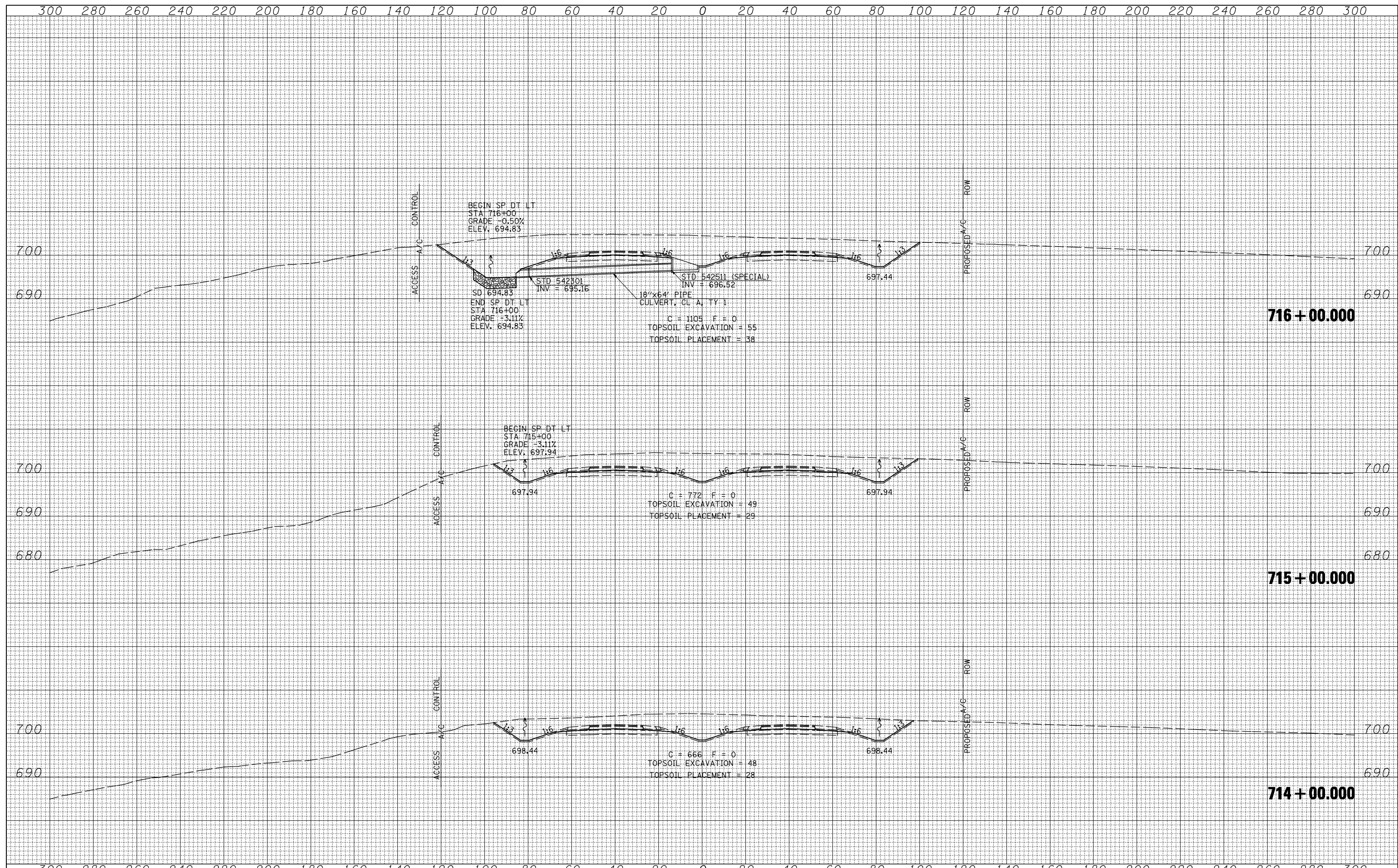
DATE	
BY	
FINISHED SURVEY	
PLOTTED TEMPLATE	
NOTE BOOK	
AREAS CHECKED	
NO.	

DATE	
BY	
ORIGINAL SURVEY	
PLOTTED TEMPLATE	
NOTE BOOK	
AREAS CHECKED	
NO.	



FILE NAME =	USER NAME = jdeen	DESIGNED - JRB	REVISED -	STATE OF ILLINOIS DEPARTMENT OF TRANSPORTATION	FAP ROUTE 407 (IL RTE 336) CROSS SECTIONS	F.A.P. RTE.	SECTION	COUNTY	TOTAL SHEETS	SHEET NO.
V:\Transportation\2891\Grading Plans\2891xsheets-20SCALE.dgn	DRAWN - TJD	REVISED -	407			(55-3)A	MCDONOUGH	671	449	
PLOT SCALE = 40.00' / IN.	CHECKED - AWM	REVISED -	CONTRACT NO. 68A42							
PLOT DATE = 12/12/2012	DATE - 12-12-12	REVISED -	ILLINOIS FED. AID PROJECT							

SCALE: 1/4" = 20' H
1/8" = 10' V
SHEET NO. 119 OF 176 SHEETS STA. 708+00.000 TO STA. 710+00.000

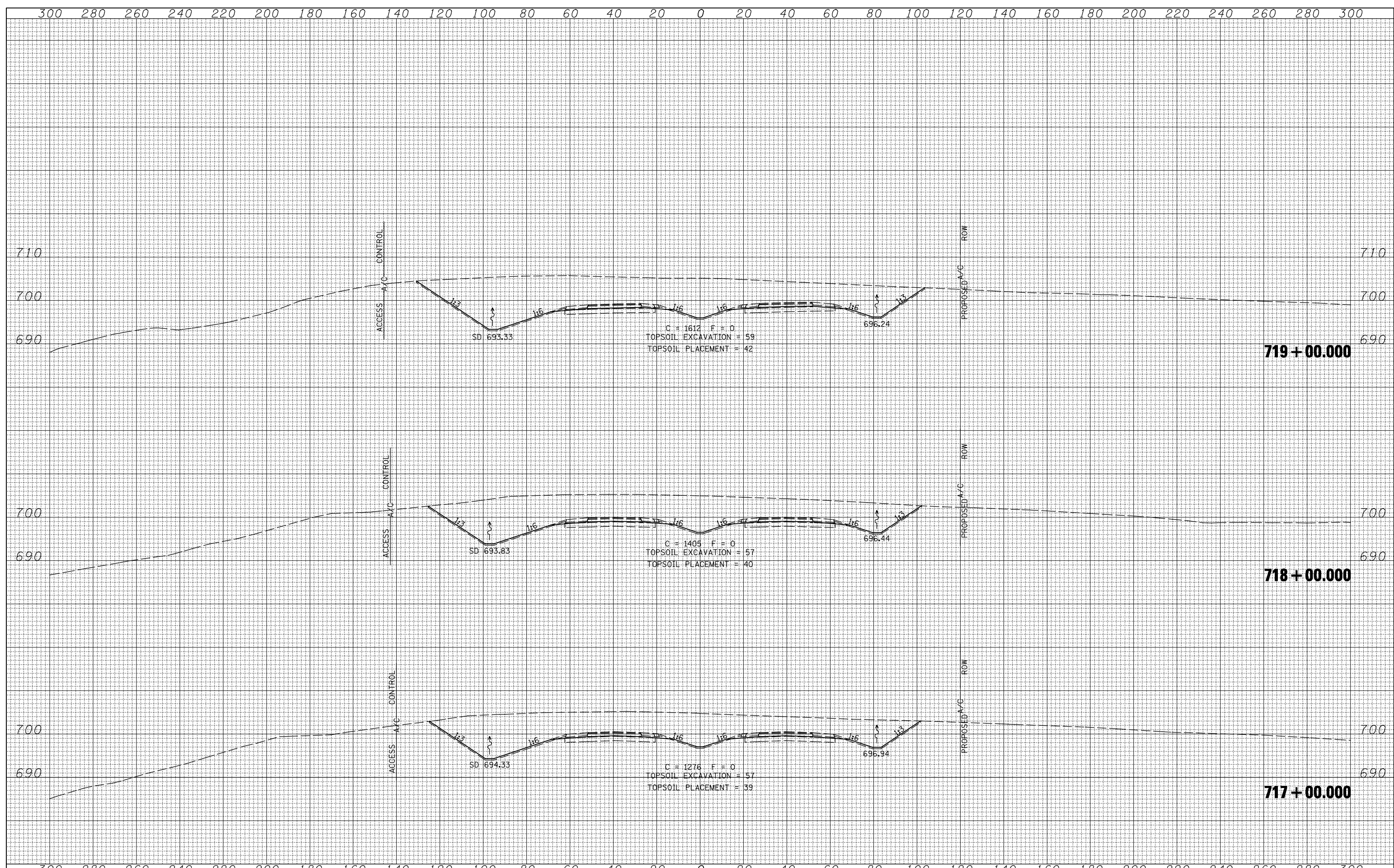


DATE	
BY	
FINAL SURVEY	SURVEYED
NOTE BOOK	PLOTTED
NO.	TEMPLATE
	AREAS CHECKED

DATE	
BY	
ORIGINAL SURVEY	SURVEYED
NOTE BOOK	PLOTTED
NO.	TEMPLATE
	AREAS CHECKED

BY	DATE

ORIGINAL SURVEY	SURVEYED	DATE
NOTE BOOK	PLOTTED	
	TEMPLATE	
	AREAS	
	CHECKED	



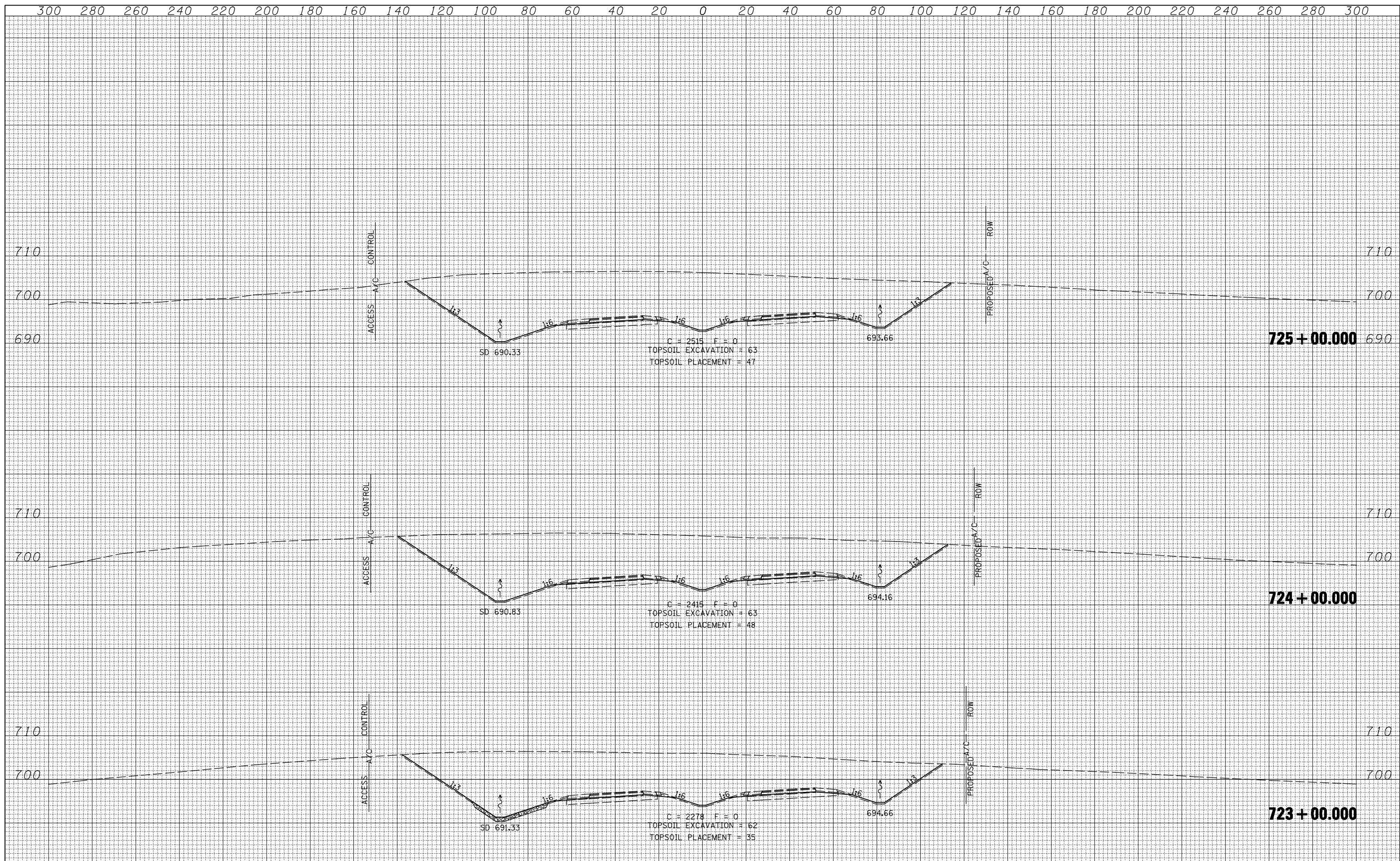
FILE NAME =	USER NAME = jdeen	DESIGNED -	JRB	REVISED -	
		DRAWN -	TJD	REVISED -	
		CHECKED -	AWM	REVISED -	
		DATE -	12-12-12	REVISED -	

**STATE OF ILLINOIS
DEPARTMENT OF TRANSPORTATION**

FAP ROUTE 407 (IL RTE 336)		F.A.P. RTE.	SECTION	COUNTY	TOTAL SHEETS	SHEET NO.
CROSS SECTIONS		407	(55-3)A	MCDONOUGH	671	452
SCALE: $\frac{1"}{20'}$ H, $\frac{1"}{10'}$ V		SHEET NO. 122 OF 176 SHEETS		STA. 717+00.000 TO STA. 719+00.000		ILLINOIS FED. AID PROJECT

FINAL SURVEY NO.	SURVEYED	DATE
NOTE BOOK	PLOTTED	
AREAS CHECKED	TEMPLATE	
	AREAS CHECKED	

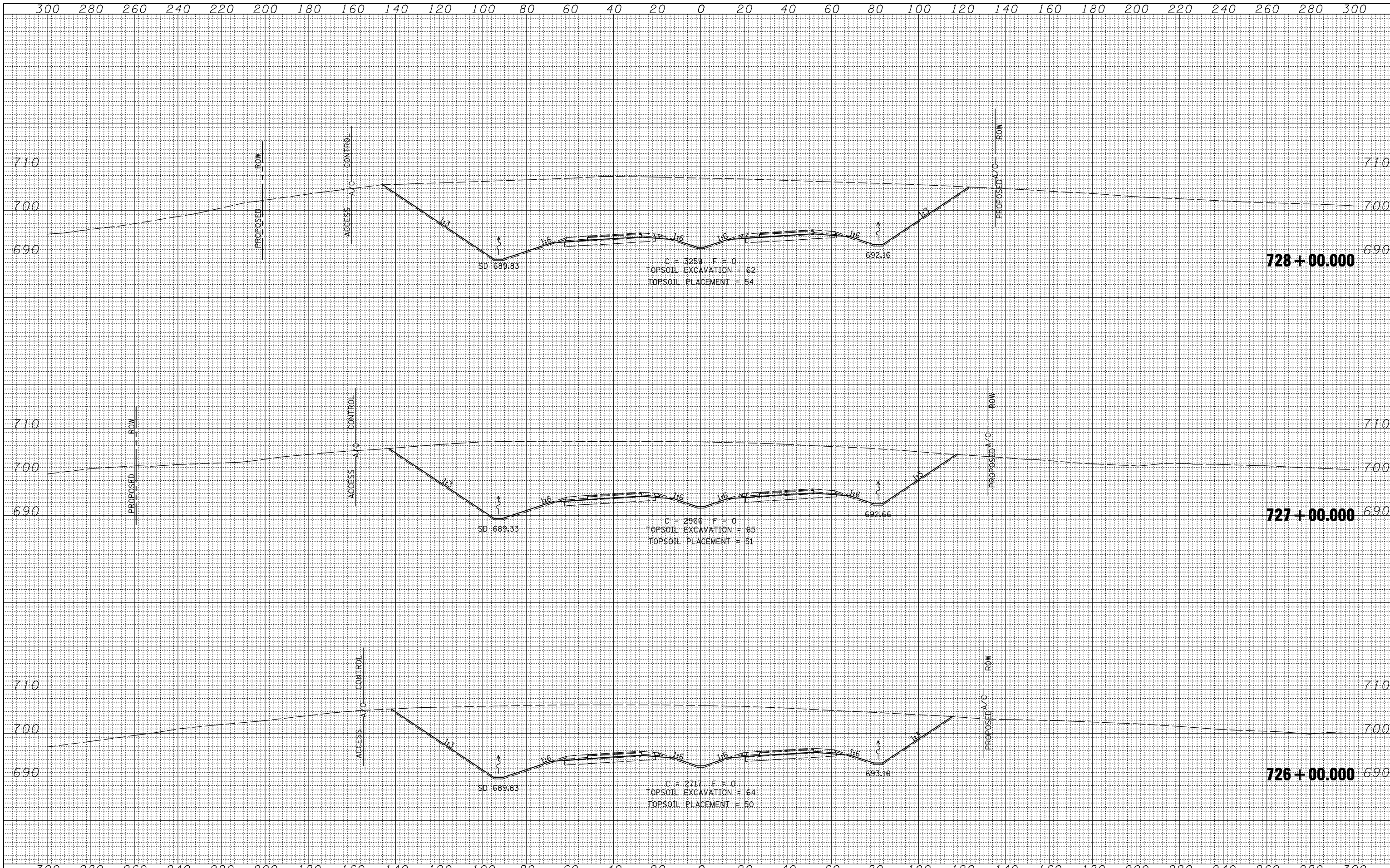
ORIGINAL SURVEY NO.	SURVEYED	DATE
NOTE BOOK	PLOTTED	
AREAS CHECKED	TEMPLATE	
	AREAS CHECKED	



FILE NAME =	USER NAME = jdeen	DESIGNED - JRB	REVISED -	STATE OF ILLINOIS DEPARTMENT OF TRANSPORTATION	FAP ROUTE 407 (IL RTE 336) CROSS SECTIONS	F.A.P. RTE.	SECTION	COUNTY	TOTAL SHEETS	SHEET NO.
V:\Transportation\2891\Grading Plans\2891xsheets-20SCALE.dgn	DRAWN - TJD	REVISED -	407			(55-3)A	MCDONOUGH	671	454	
PLOT SCALE = 40.00' / IN.	CHECKED - AWM	REVISED -	CONTRACT NO. 68A42							
PLOT DATE = 12/12/2012	DATE - 12-12-12	REVISED -	SCALE: 1" = 20' H 1" = 10' V	SHEET NO. 124 OF 176 SHEETS	STA. 723+00.000 TO STA. 725+00.000	ILLINOIS FED. AID PROJECT				

BY	DATE
SURVEYED	
PLOTTED	
TEMPLATE	
AREAS CHECKED	
FINL SURVEY	
NOTE BOOK	
NO.	

BY	DATE
SURVEYED	
PLOTTED	
TEMPLATE	
AREAS CHECKED	
ORIGINAL SURVEY	
NOTE BOOK	
NO.	

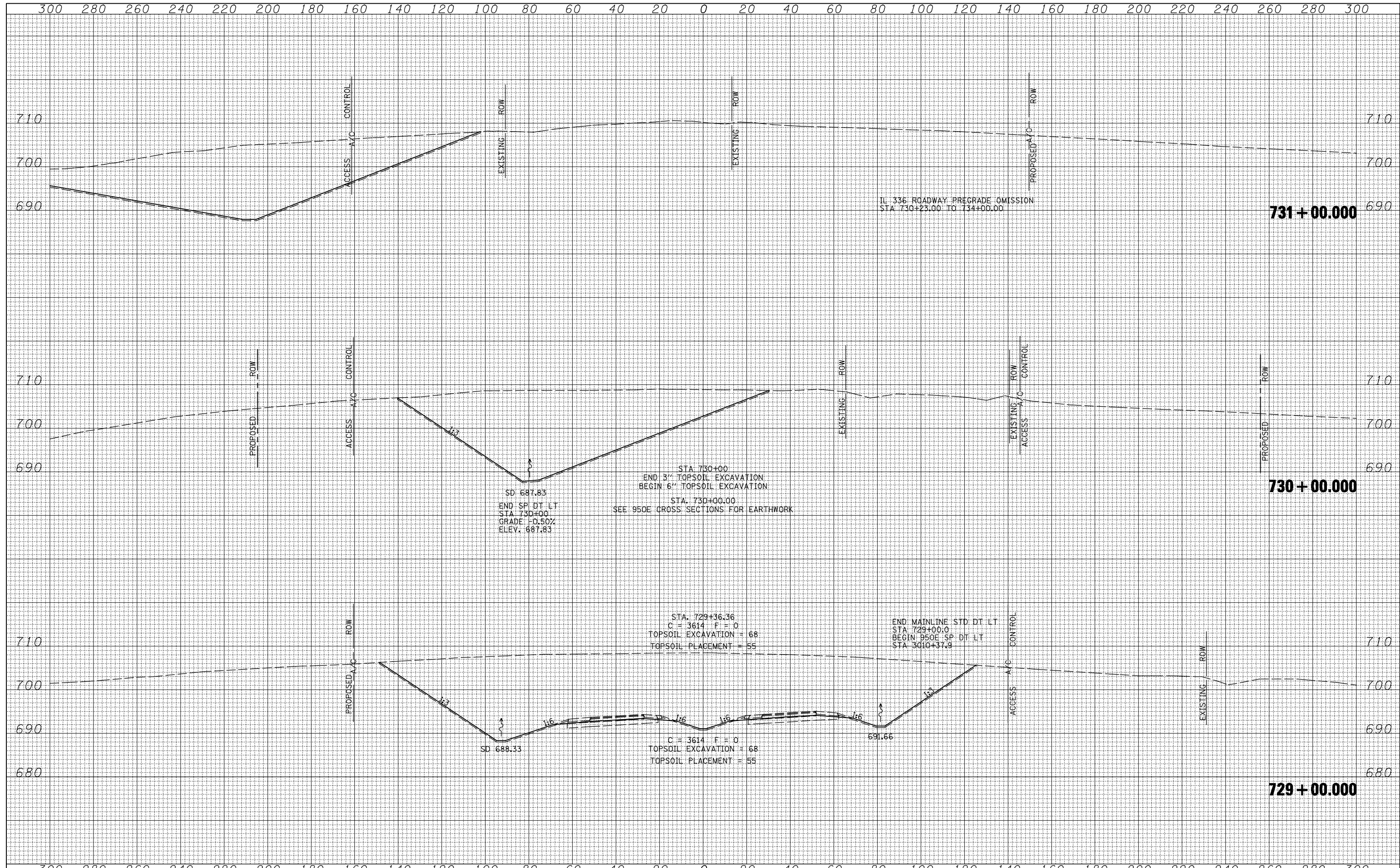


FILE NAME =	USER NAME = jdeen	DESIGNED - JRB	REVISED -	STATE OF ILLINOIS DEPARTMENT OF TRANSPORTATION	FAP ROUTE 407 (IL RTE 336) CROSS SECTIONS	F.A.P. RTE. 407	SECTION (55-3)A	COUNTY MCDONOUGH	TOTAL SHEETS 671	SHEET NO. 455
V:\Transportation\2891\Grading Plans\2891xsheets-20SCALE.dgn	DRAWN - TJD	CHECKED - AWM	REVISED -			CONTRACT NO. 68A42				
PLOT SCALE = 40.00' / IN.	DATE - 12-12-12	REVISED -	REVISED -			ILLINOIS FED. AID PROJECT				
PLOT DATE = 12/12/2012	REVISED -	REVISED -	REVISED -							

SCALE: 1" = 20' H, 1" = 10' V
 SHEET NO. 125 OF 176 SHEETS STA. 726+00.000 TO STA. 728+00.000

BY	DATE
SURVEYED	PLOTTED
NOTE BOOK	AREAS CHECKED
NO.	

BY	DATE
SURVEYED	PLOTTED
NOTE BOOK	AREAS CHECKED
NO.	



FILE NAME =
 V:\Transportation\2891\Grading Plans\2891xsheets-20\SCALE.dgn

USER NAME = jdeen
 PLOT SCALE = 40.00' / IN.
 PLOT DATE = 12/12/2012

DESIGNED - JRB
 DRAWN - TJD
 CHECKED - AWM
 DATE - 12-12-12

REVISED -
 REVISED -
 REVISED -
 REVISED -

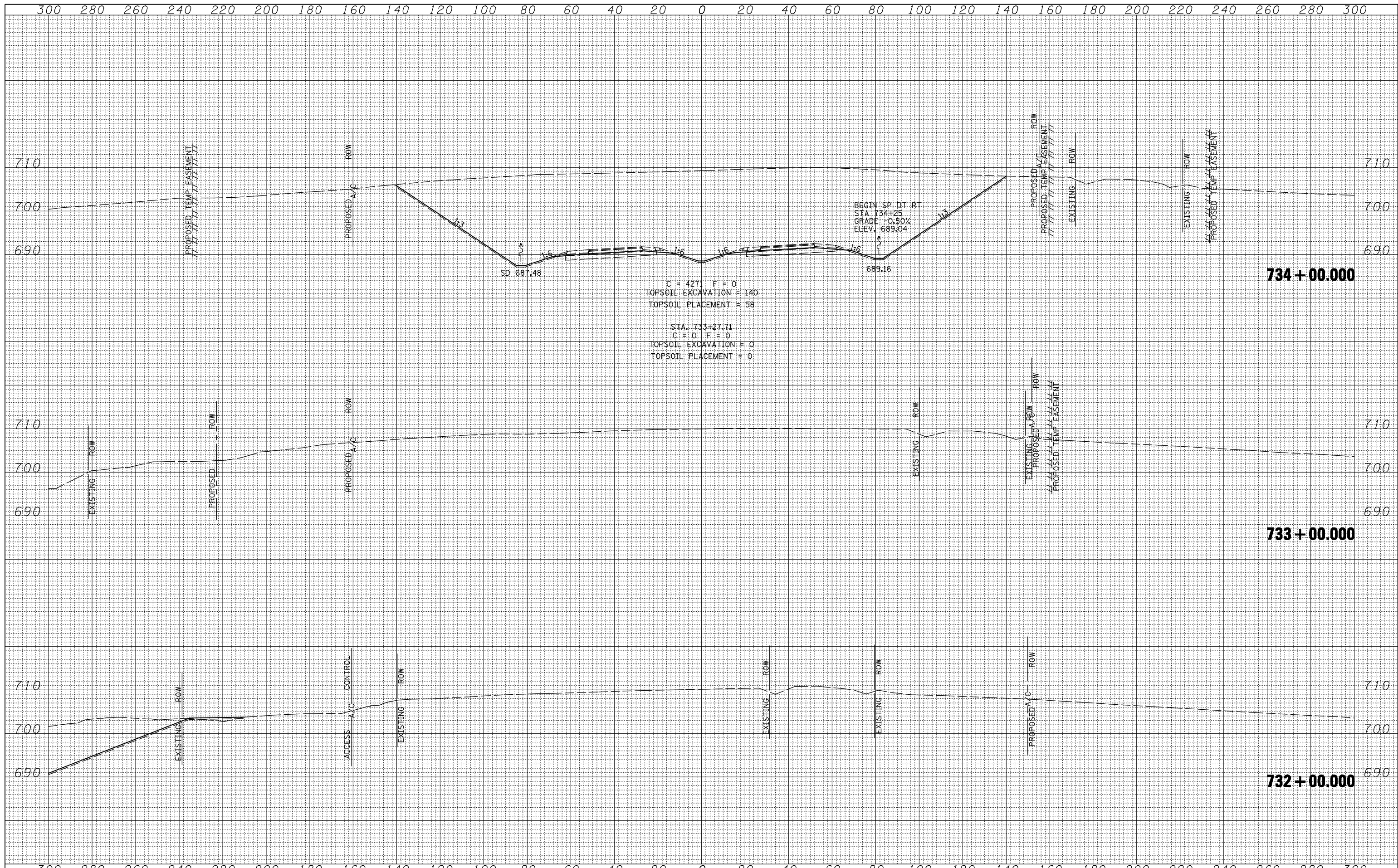
**STATE OF ILLINOIS
 DEPARTMENT OF TRANSPORTATION**

**FAP ROUTE 407 (IL RTE 336)
 CROSS SECTIONS**
 SCALE: 1/4" = 20' H
 1/4" = 10' V
 SHEET NO. 126 OF 176 SHEETS
 STA. 729+00.000 TO STA. 731+00.000

F.A.P. RTE.	SECTION	COUNTY	TOTAL SHEETS	SHEET NO.
407	(55-3)A	MCDONOUGH	671	456
			CONTRACT NO.	68A42
ILLINOIS FED. AID PROJECT				

DATE	
BY	
NO.	
ORIGINAL SURVEY	
NO.	
NOTE BOOK	
NO.	
PLOTTED	
TEMPLATE	
AREAS CHECKED	
SURVEYED	
AREAS CHECKED	

DATE	
BY	
NO.	
ORIGINAL SURVEY	
NO.	
NOTE BOOK	
NO.	
PLOTTED	
TEMPLATE	
AREAS CHECKED	
SURVEYED	
AREAS CHECKED	



FILE NAME =
 USER NAME = jdeen
 V:\Transportation\2891\Grading Plans\2891xsheets\2891SCALE.dgn
 PLOT SCALE = 40.00' / IN.
 PLOT DATE = 12/12/2012

DESIGNED - JRB
 DRAWN - TJD
 CHECKED - AWM
 DATE - 12-12-12

REVISED -
 REVISED -
 REVISED -
 REVISED -

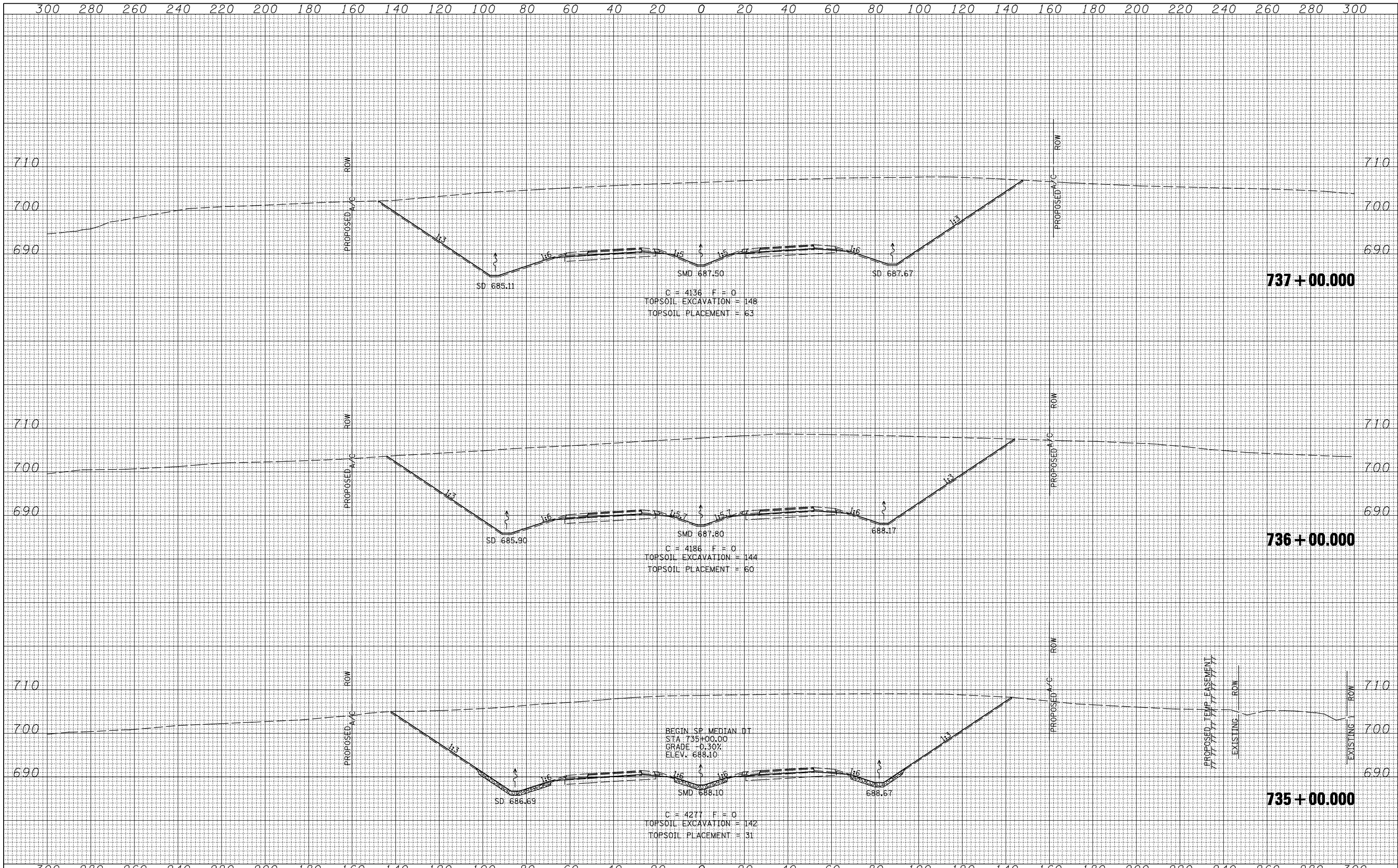
**STATE OF ILLINOIS
 DEPARTMENT OF TRANSPORTATION**

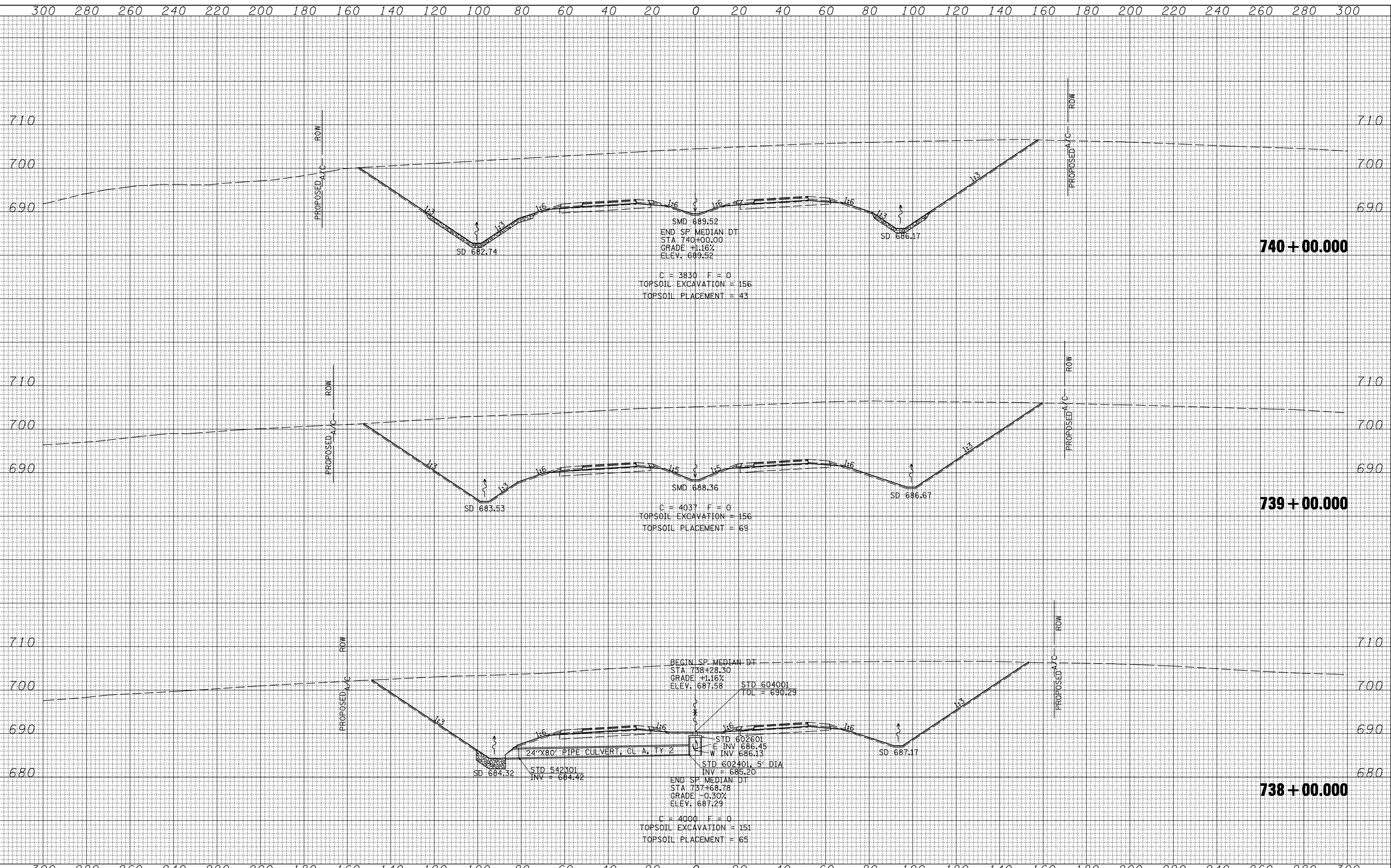
**FAP ROUTE 407 (IL RTE 336)
 CROSS SECTIONS**
 SCALE: 1"=20' H, 1"=100' V
 SHEET NO. 127 OF 176 SHEETS
 STA. 732+00.000 TO STA. 734+00.000

F.A.P. RTE.	SECTION	COUNTY	TOTAL SHEETS	SHEET NO.
407	(55-3)A	MCDONOUGH	671	457
			CONTRACT NO.	68A42
ILLINOIS FED. AID PROJECT				

DATE	
BY	
SURVEYED	
PLOTTED	
TEMPLATE	
AREAS CHECKED	
FINAL SURVEY	
NOTE BOOK	
NO.	

DATE	
BY	
SURVEYED	
PLOTTED	
TEMPLATE	
AREAS CHECKED	
ORIGINAL SURVEY	
NOTE BOOK	
NO.	





DATE	
BY	
ORIGINAL SURVEY	
FINISHED SURVEY	
NOTE BOOK	
AREAS CHECKED	

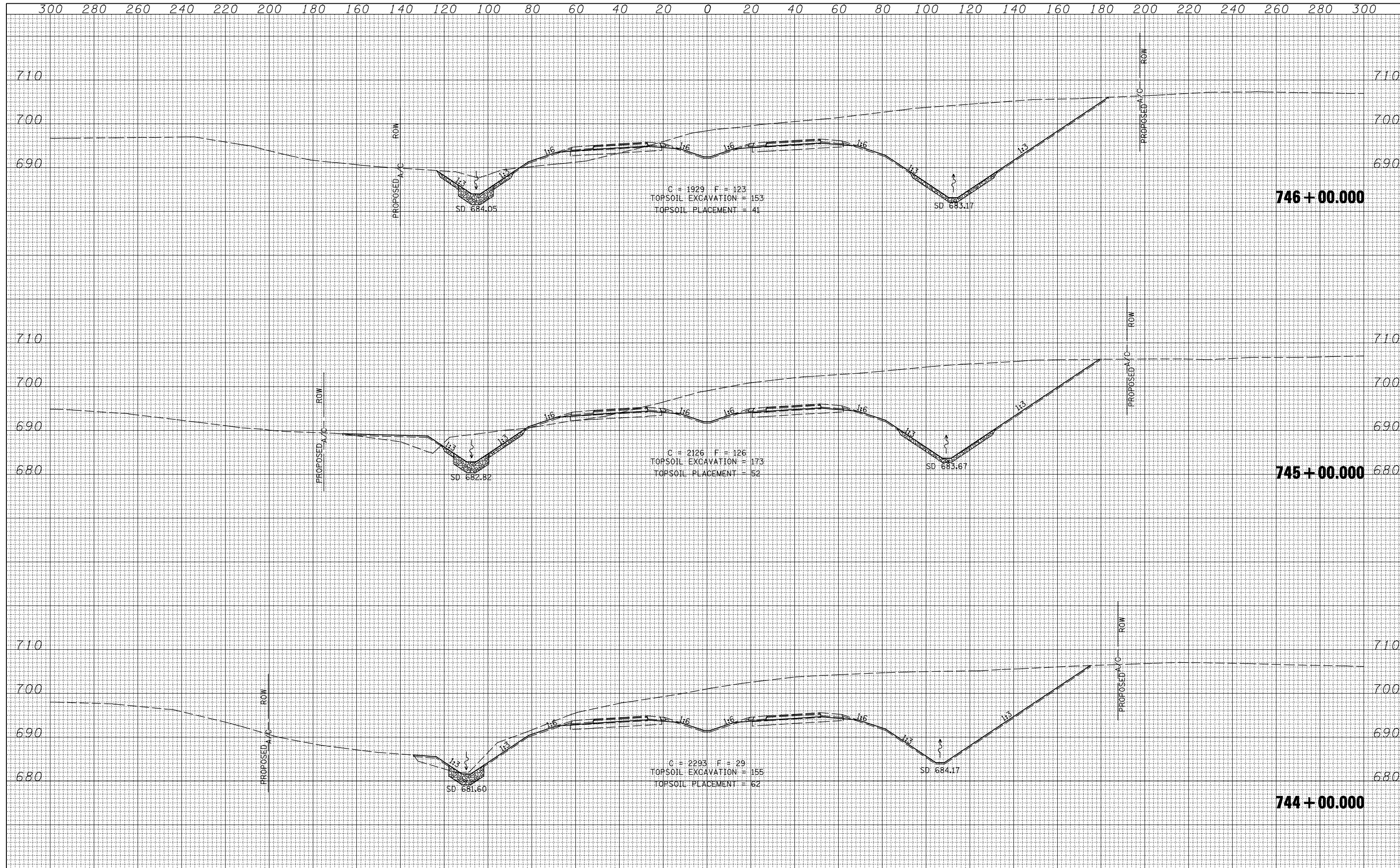
DATE	
BY	
ORIGINAL SURVEY	
FINISHED SURVEY	
NOTE BOOK	
AREAS CHECKED	

FILE NAME =	USER NAME = jdeen	DESIGNED - JRB	REVISED -	STATE OF ILLINOIS DEPARTMENT OF TRANSPORTATION FAP ROUTE 407 (IL RTE 336) CROSS SECTIONS	F.A.P. RTE.	SECTION	COUNTY	TOTAL SHEETS	SHEET NO.
V:\Transportation\2891\Grading Plans\2891xsheets-20SCALE.dgn		DRAWN - TJD	REVISED -		407	(55-3)A	MCDONOUGH	671	459
PLOT SCALE = 40.00' / IN.		CHECKED - AWM	REVISED -		CONTRACT NO. 68A42				
PLOT DATE = 12/12/2012		DATE - 12-12-12	REVISED -		ILLINOIS FED. AID PROJECT				

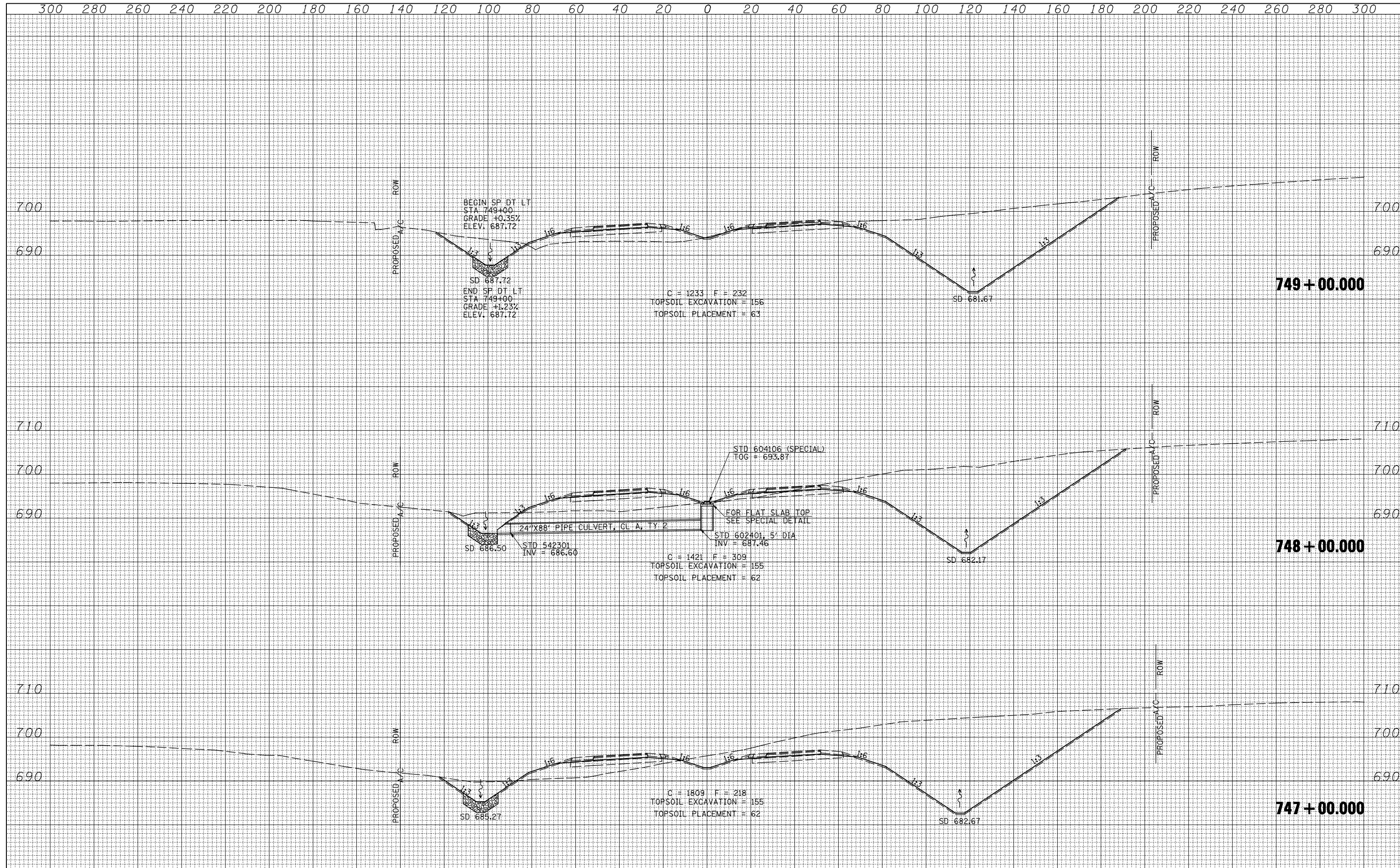
SCALE: 1/4" = 20' H
 1/8" = 10' V
 SHEET NO. 129 OF 176 SHEETS
 STA. 738+00.000 TO STA. 740+00.000

DATE	
BY	
SURVEYED	
PLOTTED	
TEMPLATE	
AREAS	
CHECKED	
FINAL SURVEY	
NOTE BOOK	
NO.	

DATE	
BY	
SURVEYED	
PLOTTED	
TEMPLATE	
AREAS	
CHECKED	
ORIGINAL SURVEY	
NOTE BOOK	
NO.	



FILE NAME =	USER NAME = jdeen	DESIGNED - JRB	REVISED -	STATE OF ILLINOIS DEPARTMENT OF TRANSPORTATION	FAP ROUTE 407 (IL RTE 336) CROSS SECTIONS	F.A.P. RTE.	SECTION	COUNTY	TOTAL SHEETS	SHEET NO.
V:\Transportation\2891\Grading Plans\2891xsheets-20SCALE.dgn	DRAWN - TJD	REVISED -	407			(55-3)A	MCDONOUGH	671	461	
PLOT SCALE = 40.00' / IN.	CHECKED - AWM	REVISED -	CONTRACT NO. 68A42							
PLOT DATE = 12/12/2012	DATE - 12-12-12	REVISED -	ILLINOIS FED. AID PROJECT							
				SCALE: 1"=20' H 1"=10' V	SHEET NO. 131 OF 176 SHEETS	STA. 744+00.000 TO STA. 746+00.000				



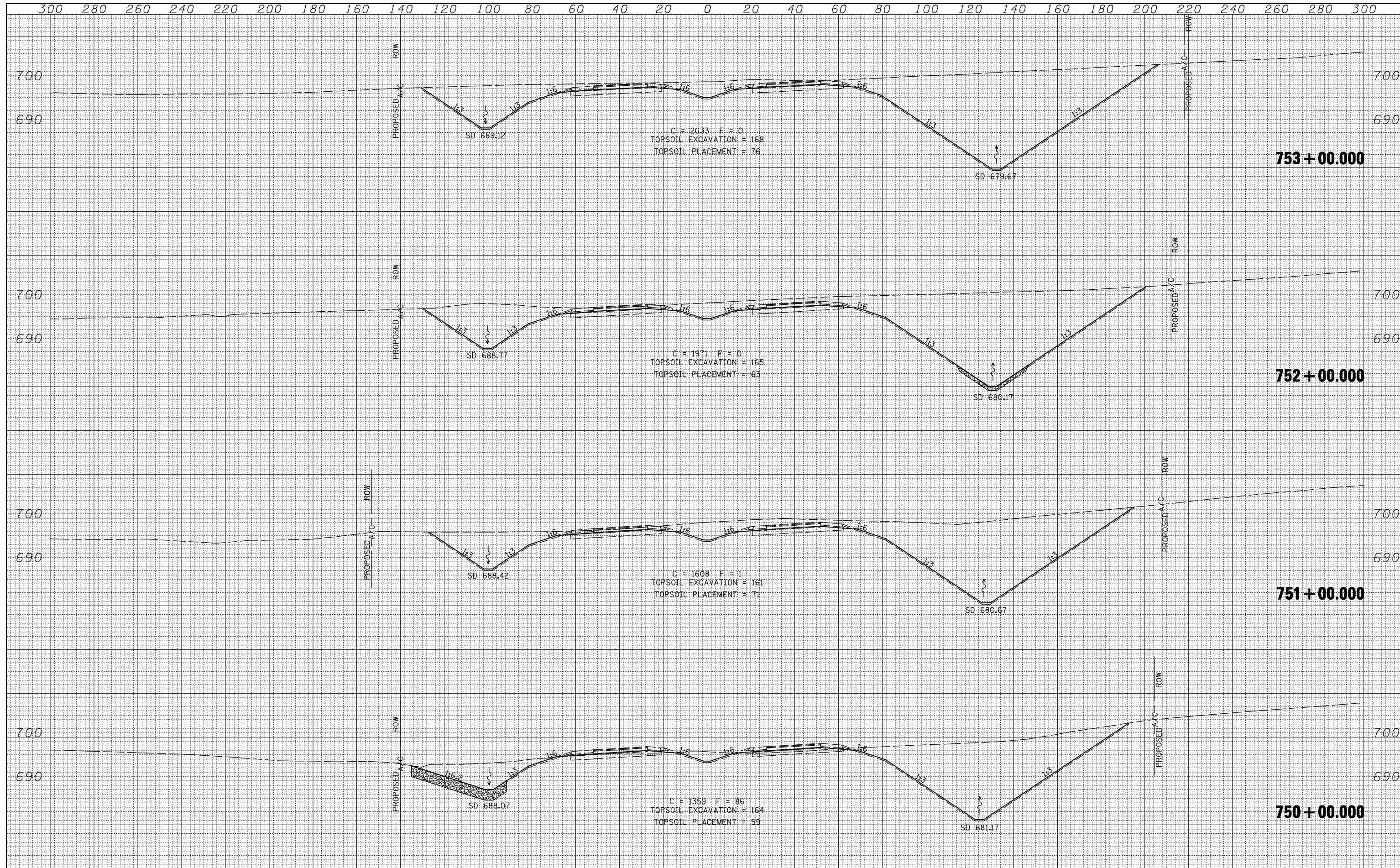
DATE	
BY	
FINISHED SURVEY	
PLOTTED	
TEMPLATE	
NOTE BOOK	
AREAS CHECKED	
NO.	

DATE	
BY	
ORIGINAL SURVEY	
PLOTTED	
TEMPLATE	
NOTE BOOK	
AREAS CHECKED	
NO.	

FILE NAME =	USER NAME = jdeen	DESIGNED - JRB	REVISED -	STATE OF ILLINOIS DEPARTMENT OF TRANSPORTATION	FAP ROUTE 407 (IL RTE 336) CROSS SECTIONS	F.A.P. RTE.	SECTION	COUNTY	TOTAL SHEETS	SHEET NO.
V:\Transportation\2891\Grading Plans\2891xsheets-20SCALE.dgn	DRAWN - TJD	REVISED -	407			(55-3)A	MCDONOUGH	671	462	
PLOT SCALE = 40.00' / IN.	CHECKED - AWM	REVISED -	CONTRACT NO. 68A42							
PLOT DATE = 12/12/2012	DATE - 12-12-12	REVISED -	ILLINOIS FED. AID PROJECT							
SCALE: 1/4" = 20' H, 1/8" = 10' V					SHEET NO. 132 OF 176 SHEETS		STA. 747+00.000 TO STA. 749+00.000			

BY	DATE

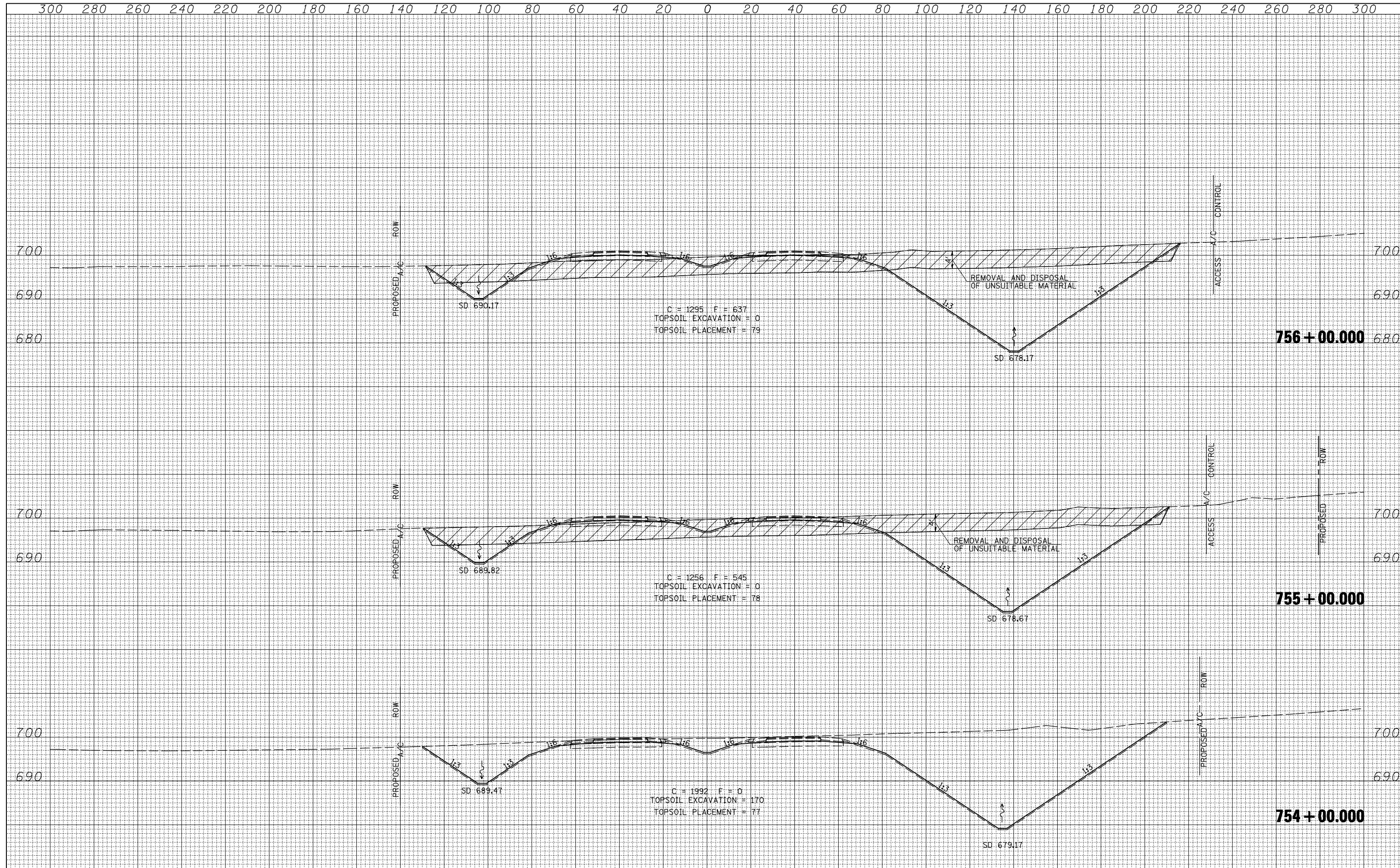
ORIGINAL SURVEY	SURVEYED	DATE
SURVEY NO.		
NOTE BOOK NO.		



300 280 260 240 220 200 180 160 140 120 100 80 60 40 20 0 20 40 60 80 100 120 140 160 180 200 220 240 260 280 300

DATE	
BY	
FINAL SURVEY	SURVEYED
NOTE BOOK	PLOTTED
NO.	TEMPLATE
	AREAS CHECKED
	AREAS CHECKED

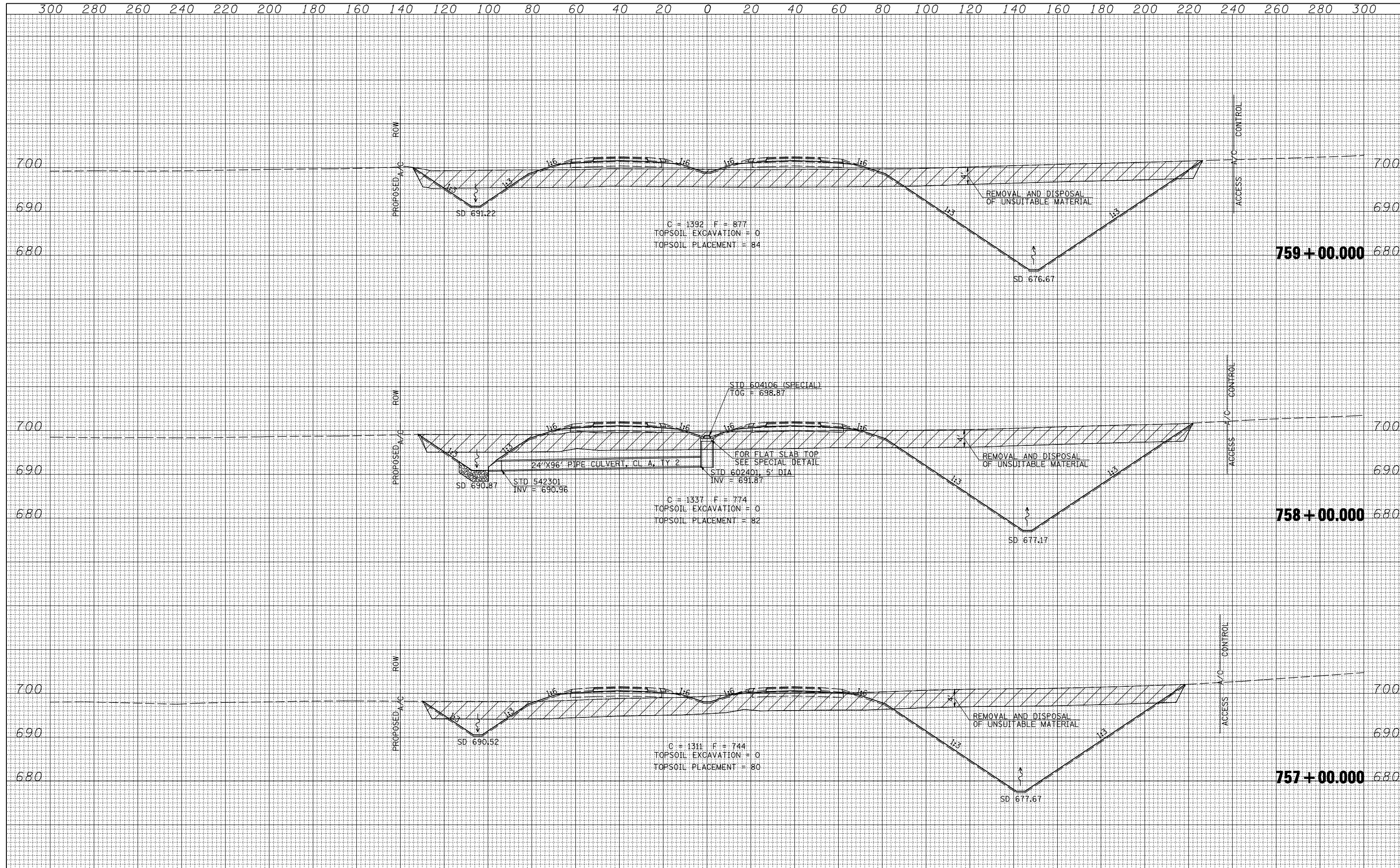
DATE	
BY	
ORIGINAL SURVEY	SURVEYED
NOTE BOOK	PLOTTED
NO.	TEMPLATE
	AREAS CHECKED
	AREAS CHECKED



FILE NAME =	USER NAME = jdeen	DESIGNED - JRB	REVISD -	STATE OF ILLINOIS DEPARTMENT OF TRANSPORTATION	FAP ROUTE 407 (IL RTE 336) CROSS SECTIONS	F.A.P. RTE.	SECTION	COUNTY	TOTAL SHEETS	SHEET NO.
V:\Transportation\2891\Grading Plans\2891xsheets-20SCALE.dgn	DRAWN - TJD	REVISD -	407			(55-3)A	MCDONOUGH	671	464	
PLOT SCALE = 40.00' / IN.	CHECKED - AWM	REVISD -	CONTRACT NO. 68A42							
PLOT DATE = 12/12/2012	DATE - 12-12-12	REVISD -	ILLINOIS FED. AID PROJECT							
					SCALE: 1"=20' H 1"=10' V	SHEET NO. 134 OF 176 SHEETS		STA. 754+00.000 TO STA. 756+00.000		

DATE	
BY	
ORIGINAL SURVEY	
SURVEYED	
PLOTTED	
TEMPLATE	
AREAS CHECKED	
NO.	

DATE	
BY	
ORIGINAL SURVEY	
SURVEYED	
PLOTTED	
TEMPLATE	
AREAS CHECKED	
NO.	

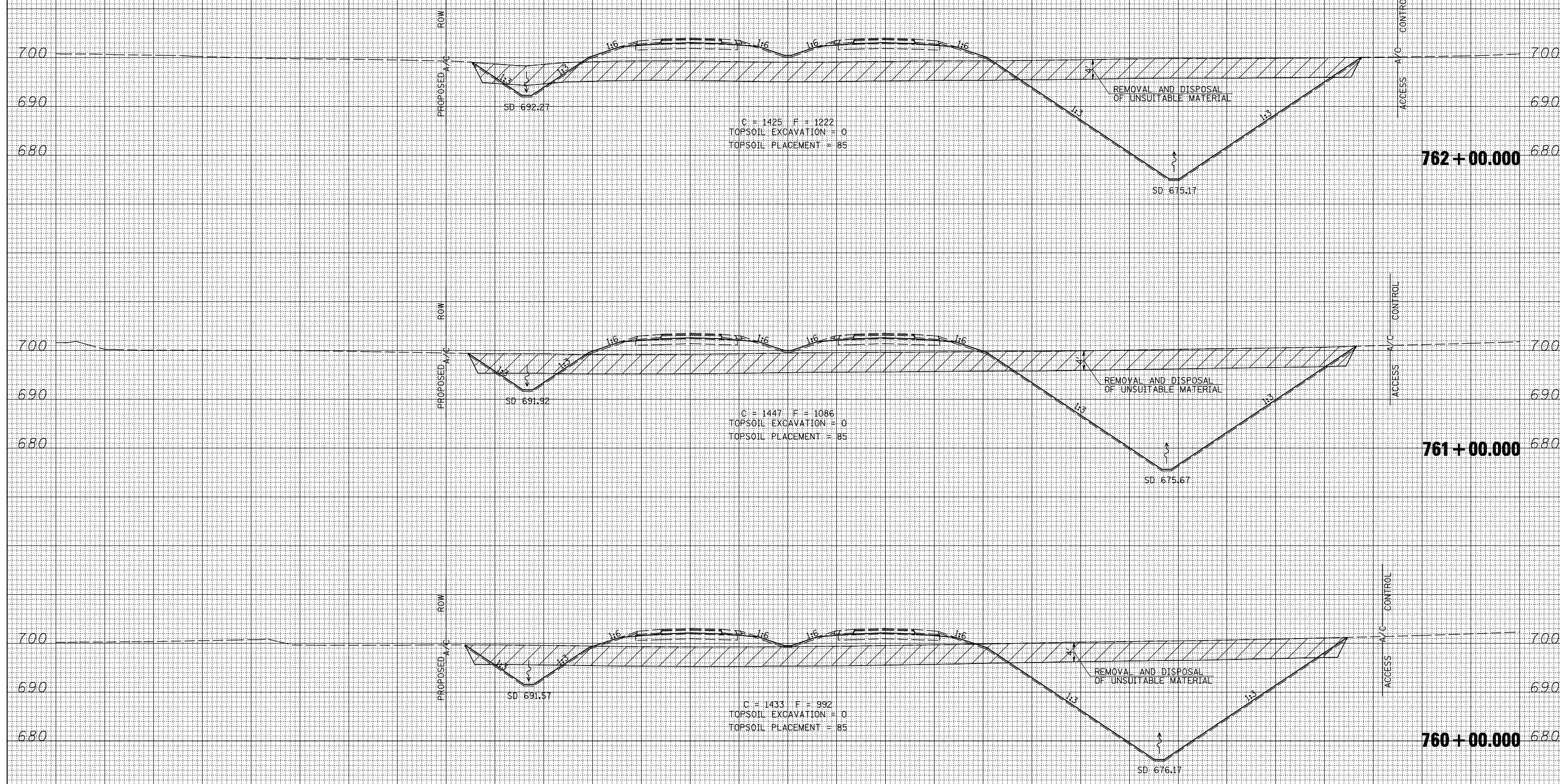


FILE NAME =	USER NAME = jdeen	DESIGNED - JRB	REVISED -	STATE OF ILLINOIS DEPARTMENT OF TRANSPORTATION	FAP ROUTE 407 (IL RTE 336) CROSS SECTIONS	F.A.P. RTE.	SECTION	COUNTY	TOTAL SHEETS	SHEET NO.
V:\Transportation\2891\Grading Plans\2891xsheets-20SCALE.dgn	DRAWN - TJD	REVISED -	407			(55-3)A	MCDONOUGH	671	465	
PLOT SCALE = 40.00' / IN.	CHECKED - AWM	REVISED -	CONTRACT NO. 68A42							
PLOT DATE = 12/12/2012	DATE - 12-12-12	REVISED -	ILLINOIS FED. AID PROJECT							

300 280 260 240 220 200 180 160 140 120 100 80 60 40 20 0 20 40 60 80 100 120 140 160 180 200 220 240 260 280 300

DATE	
BY	
SURVEYED	
PLOTTED	
TEMPLATE	
AREAS CHECKED	
NO.	

DATE	
BY	
SURVEYED	
PLOTTED	
TEMPLATE	
AREAS CHECKED	
NO.	



300 280 260 240 220 200 180 160 140 120 100 80 60 40 20 0 20 40 60 80 100 120 140 160 180 200 220 240 260 280 300

FILE NAME =
 USER NAME = jdeen
 V:\Transportation\2891\Grading Plans\2891xsheets-20SCALE.dgn
 PLOT SCALE = 40.00' / IN.
 PLOT DATE = 12/12/2012

DESIGNED - JRB
 DRAWN - TJD
 CHECKED - AWM
 DATE - 12-12-12

REVISED -
 REVISED -
 REVISED -
 REVISED -

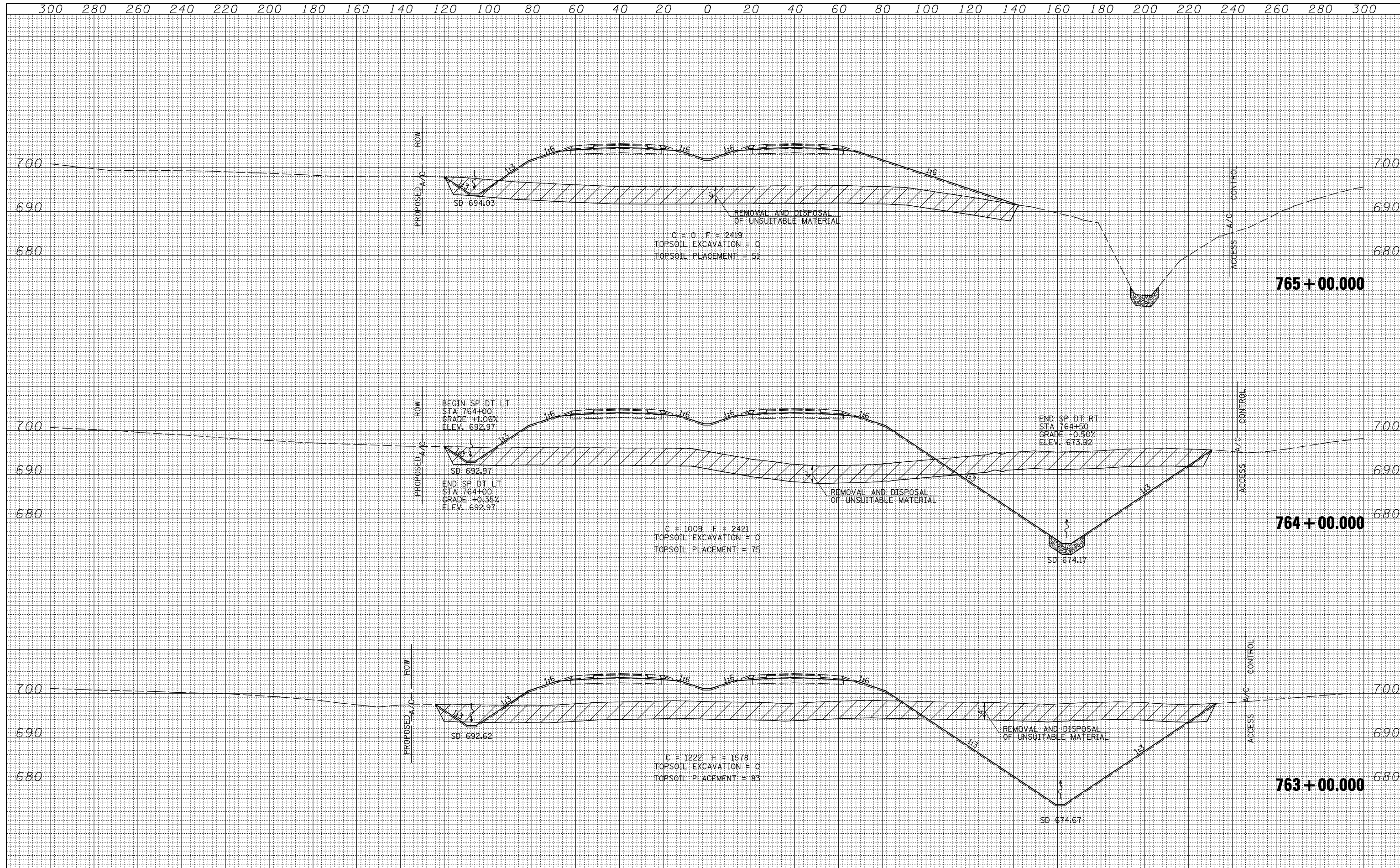
**STATE OF ILLINOIS
 DEPARTMENT OF TRANSPORTATION**

**FAP ROUTE 407 (IL RTE 336)
 CROSS SECTIONS**
 SCALE: 1/4"=20' H
 1/8"=10' V
 SHEET NO. 136 OF 176 SHEETS
 STA. 760+00.000 TO STA. 762+00.000

F.A.P. RTE.	SECTION	COUNTY	TOTAL SHEETS	SHEET NO.
407	(55-3)A	MCDONOUGH	671	466
			CONTRACT NO.	68A42
ILLINOIS FED. AID PROJECT				

DATE	
BY	
SURVEYED	
PLOTTED	
TEMPLATE	
AREAS CHECKED	
FINAL SURVEY	
NOTE BOOK	
NO.	

DATE	
BY	
SURVEYED	
PLOTTED	
TEMPLATE	
AREAS CHECKED	
ORIGINAL SURVEY	
NOTE BOOK	
NO.	

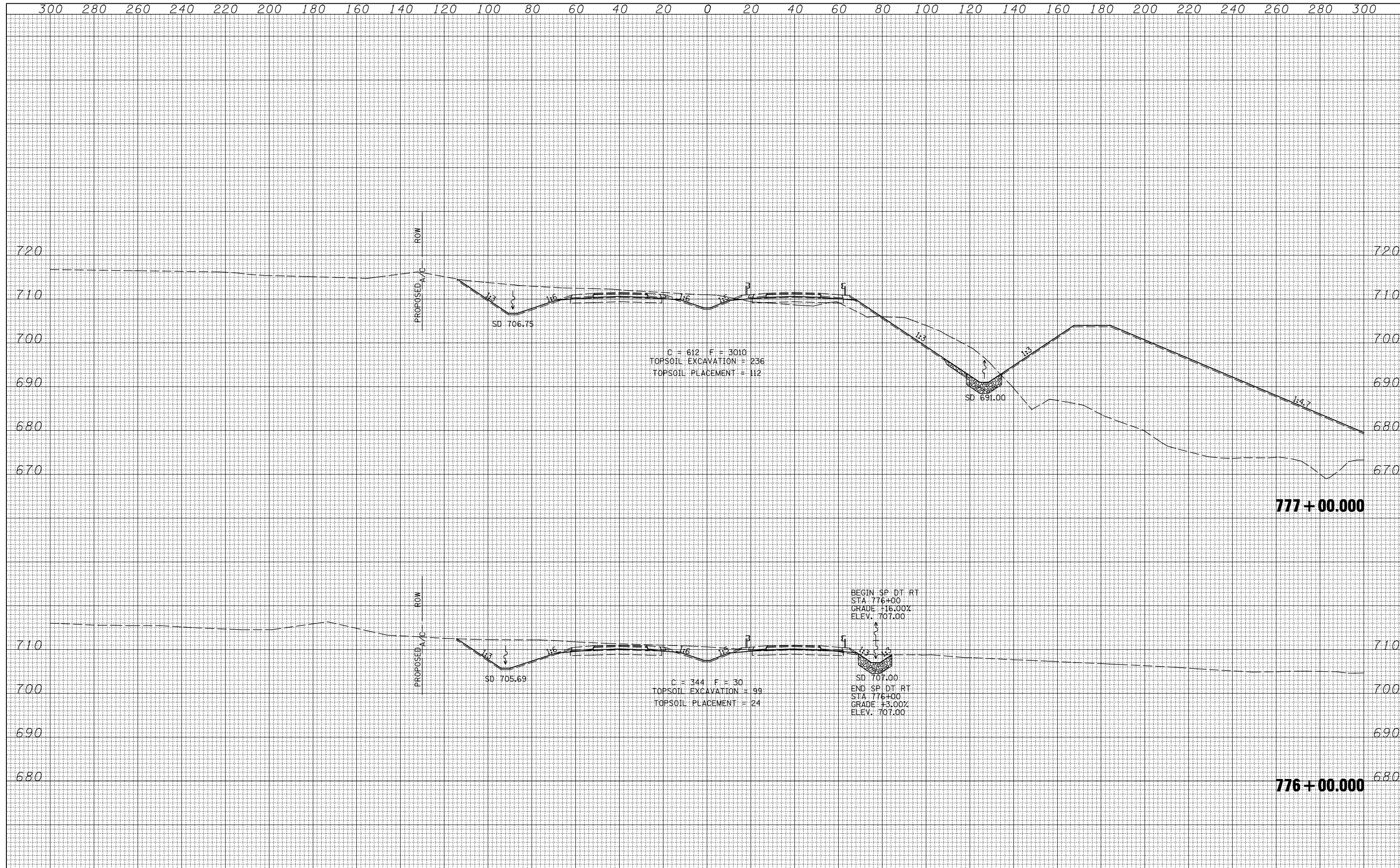


FILE NAME =	USER NAME = jdeen	DESIGNED - JRB	REVISED -	STATE OF ILLINOIS DEPARTMENT OF TRANSPORTATION	FAP ROUTE 407 (IL RTE 336) CROSS SECTIONS	F.A.P. RTE.	SECTION	COUNTY	TOTAL SHEETS	SHEET NO.
V:\Transportation\2891\Grading Plans\2891xsheets-20SCALE.dgn	DRAWN - TJD	REVISED -	407			(55-3)A	MCDONOUGH	671	467	
PLOT SCALE = 40.00' / IN.	CHECKED - AWM	REVISED -	CONTRACT NO. 68A42							
PLOT DATE = 12/12/2012	DATE - 12-12-12	REVISED -	ILLINOIS FED. AID PROJECT							

SCALE: 1/4" = 20' H
1/2" = 10' V
SHEET NO. 137 OF 176 SHEETS STA. 763+00.000 TO STA. 765+00.000

DATE	
BY	
SURVEYED	
PLOTTED	
TEMPLATE	
NOTE BOOK	
AREAS CHECKED	
NO.	

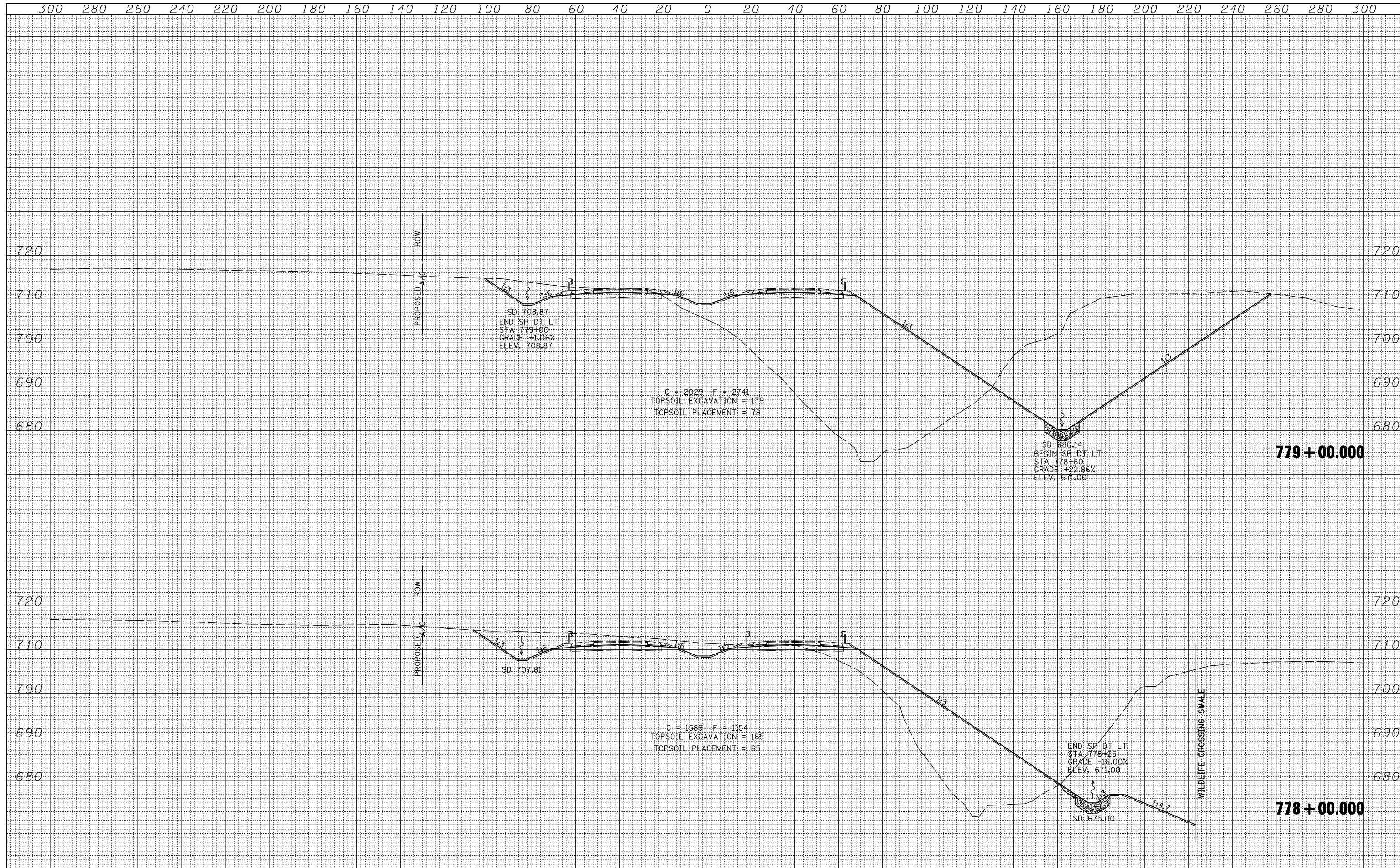
DATE	
BY	
SURVEYED	
PLOTTED	
TEMPLATE	
NOTE BOOK	
AREAS CHECKED	
NO.	



FILE NAME =	USER NAME = jdeen	DESIGNED - JRB	REVISED -	STATE OF ILLINOIS DEPARTMENT OF TRANSPORTATION	FAP ROUTE 407 (IL RTE 336) CROSS SECTIONS	F.A.P. RTE.	SECTION	COUNTY	TOTAL SHEETS	SHEET NO.
V:\Transportation\2891\Grading Plans\2891xsheets-20SCALE.dgn	DRAWN - TJD	REVISED -	407			(55-3)A	MCDONOUGH	671	472	
PLOT SCALE = 40.00' / IN.	CHECKED - AWM	REVISED -	CONTRACT NO. 68A42							
PLOT DATE = 12/12/2012	DATE - 12-12-12	REVISED -	ILLINOIS FED. AID PROJECT							
				SCALE: 1/4" = 20' H 1/4" = 10' V		SHEET NO. 142 OF 176 SHEETS		STA. 776+00.000 TO STA. 777+00.000		

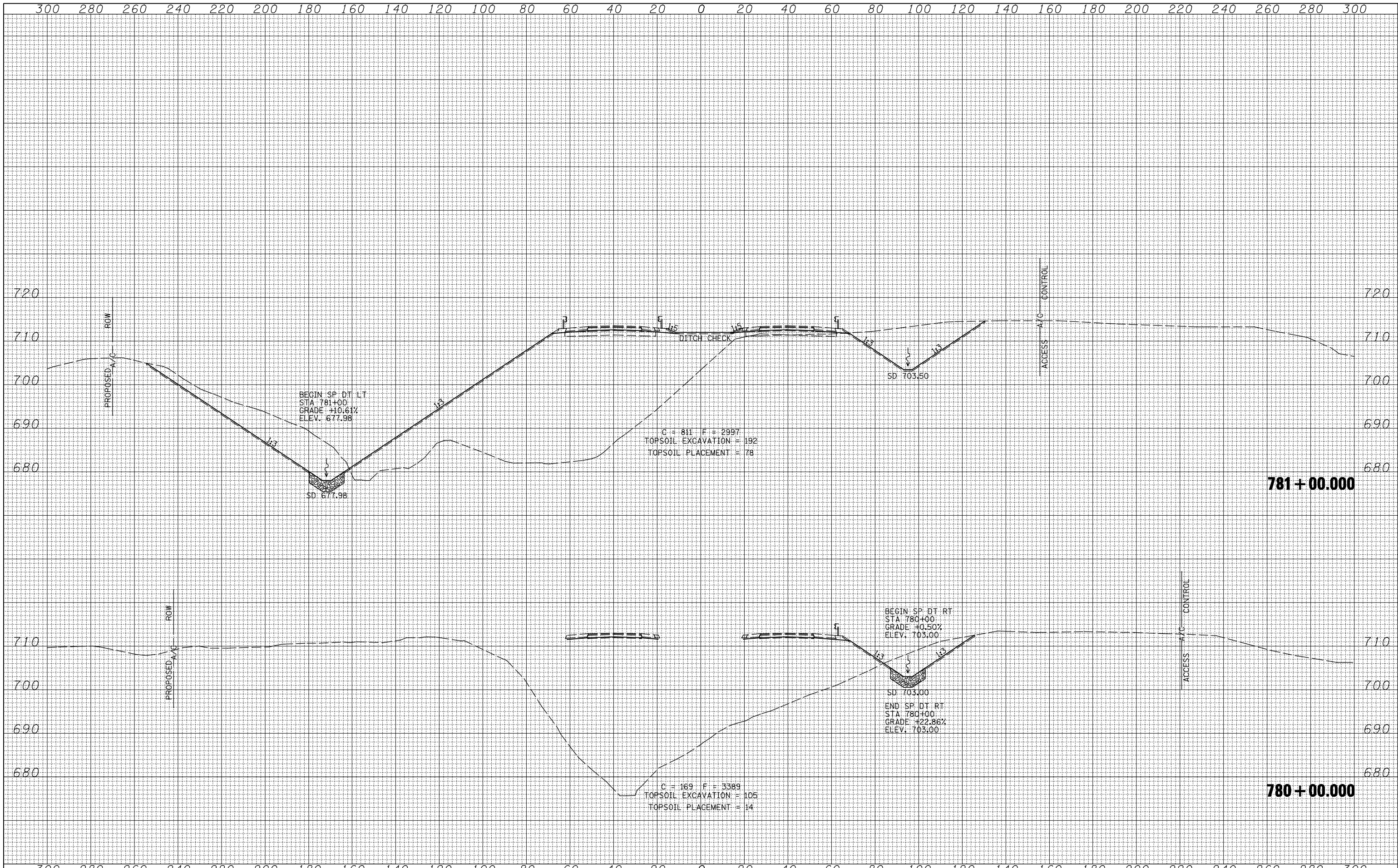
DATE	
BY	
SURVEYED	
PLOTTED	
TEMPLATE	
AREAS CHECKED	
FINAL SURVEY	
NOTE BOOK	
NO.	

DATE	
BY	
SURVEYED	
PLOTTED	
TEMPLATE	
AREAS CHECKED	
ORIGINAL SURVEY	
NOTE BOOK	
NO.	



FILE NAME =	USER NAME = jdeen	DESIGNED - JRB	REVISED -	STATE OF ILLINOIS DEPARTMENT OF TRANSPORTATION	FAP ROUTE 407 (IL RTE 336) CROSS SECTIONS	F.A.P. RTE.	SECTION	COUNTY	TOTAL SHEETS	SHEET NO.
V:\Transportation\2891\Grading Plans\2891xsheets-20SCALE.dgn	DRAWN - TJD	REVISED -	407			(55-3)A	MCDONOUGH	671	473	
PLOT SCALE = 40.00' / IN.	CHECKED - AWM	REVISED -	CONTRACT NO. 68A42							
PLOT DATE = 12/12/2012	DATE - 12-12-12	REVISED -	ILLINOIS FED. AID PROJECT							

SCALE: 1/4" = 20' H
 1/4" = 10' V
 SHEET NO. 143 OF 176 SHEETS
 STA. 778+00.000 TO STA. 779+00.000

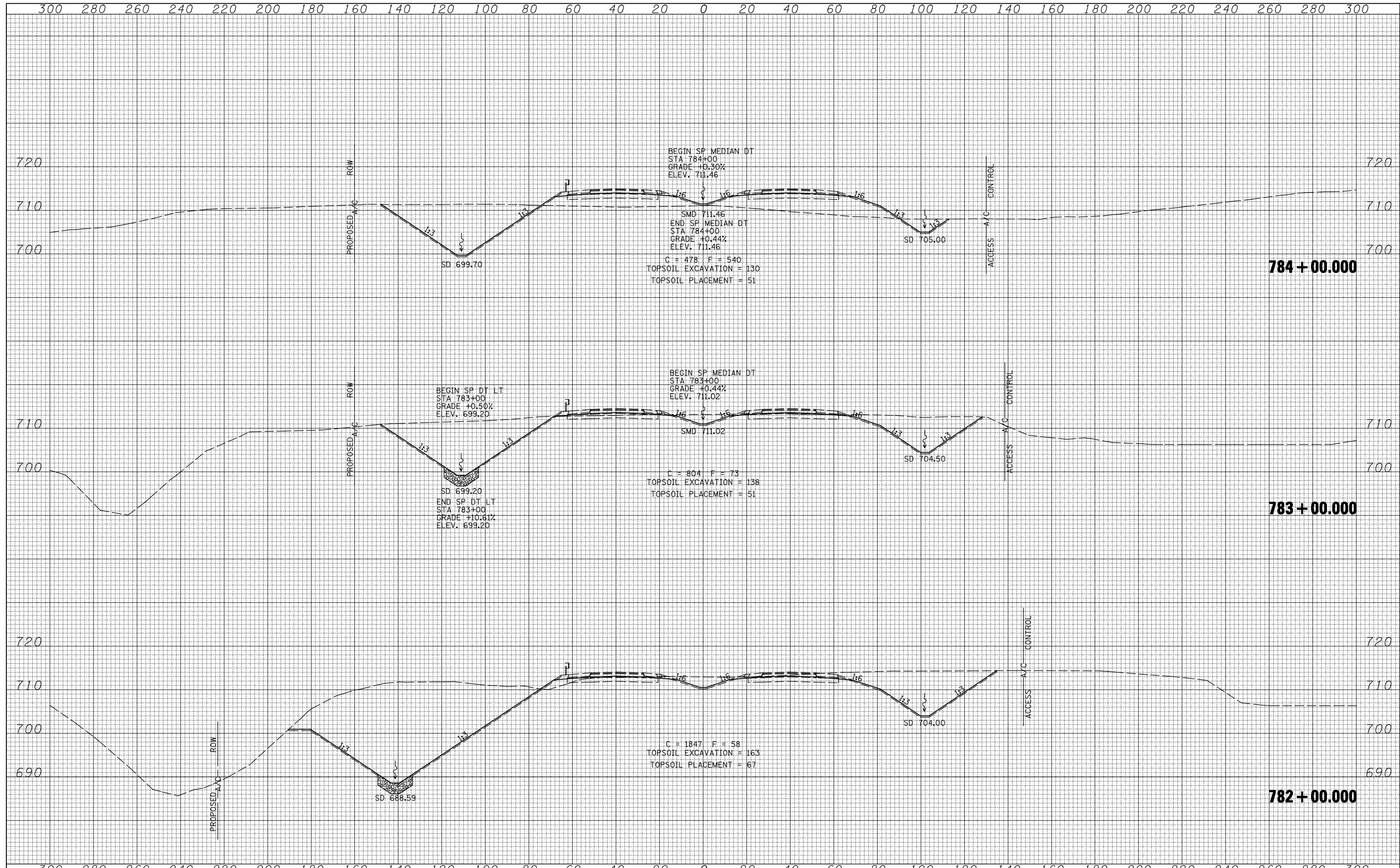


DATE	
BY	
FINISHED SURVEY	
PLOTTED	
NOTE BOOK	
AREAS CHECKED	
NO.	

DATE	
BY	
ORIGINAL SURVEY	
PLOTTED	
NOTE BOOK	
AREAS CHECKED	
NO.	

DATE	
BY	
SURVEYED	
PLOTTED	
TEMPLATE	
AREAS CHECKED	
FINAL SURVEY	
NOTE BOOK	
NO.	

DATE	
BY	
SURVEYED	
PLOTTED	
TEMPLATE	
AREAS CHECKED	
ORIGINAL SURVEY	
NOTE BOOK	
NO.	

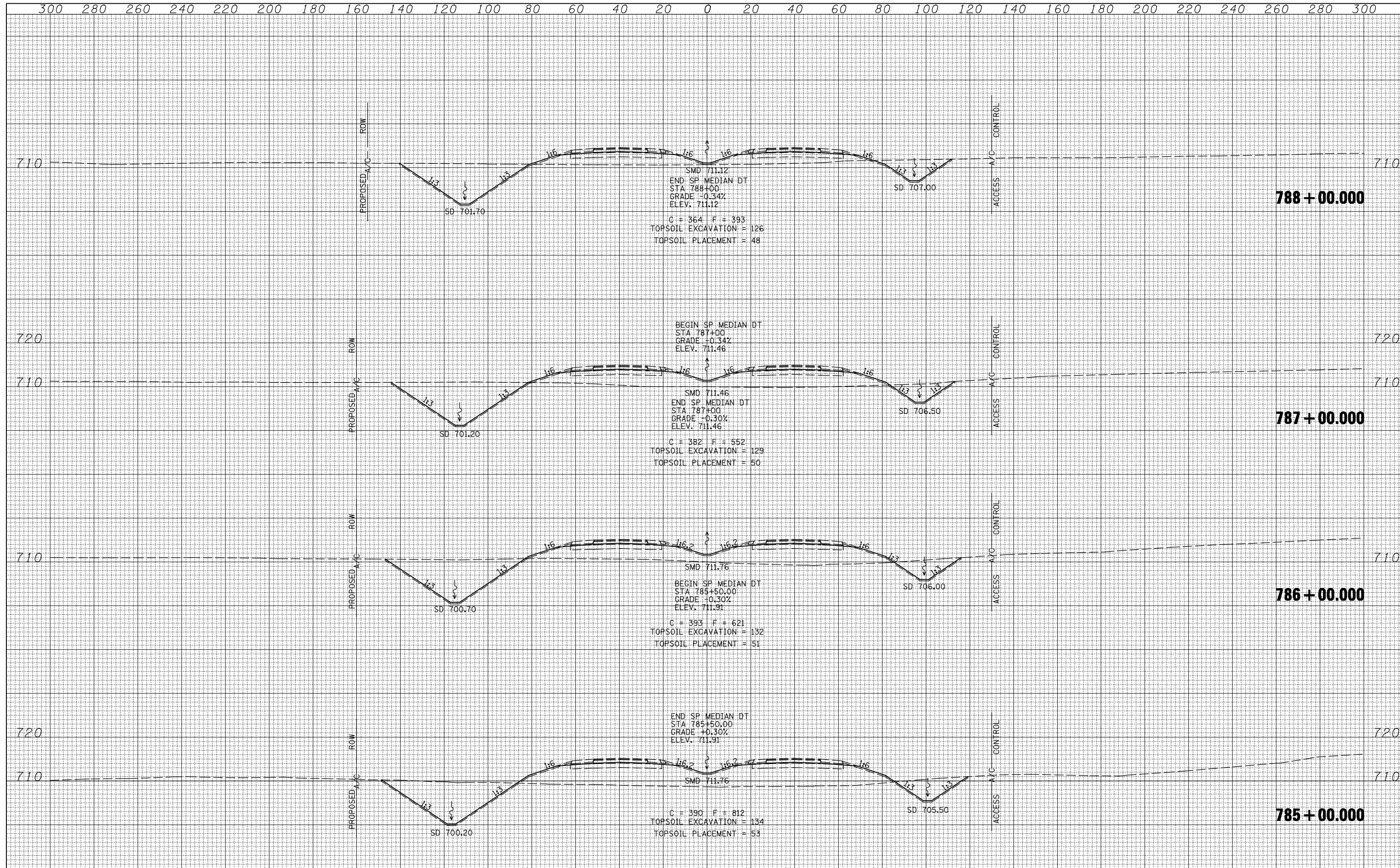


FILE NAME =	USER NAME = jdeen	DESIGNED - JRB	REVISED -	STATE OF ILLINOIS DEPARTMENT OF TRANSPORTATION	FAP ROUTE 407 (IL RTE 336) CROSS SECTIONS	F.A.P. RTE.	SECTION	COUNTY	TOTAL SHEETS	SHEET NO.
V:\Transportation\2891\Grading Plans\2891xsheets-20SCALE.dgn	DRAWN - TJD	REVISED -	407			(55-3)A	MCDONOUGH	671	475	
PLOT SCALE = 40.00' / IN.	CHECKED - AWM	REVISED -	CONTRACT NO. 68A42							
PLOT DATE = 12/12/2012	DATE - 12-12-12	REVISED -	ILLINOIS FED. AID PROJECT							

SCALE: 1/4" = 20' H
 1/8" = 10' V
 SHEET NO. 145 OF 176 SHEETS STA. 782+00.000 TO STA. 784+00.000

DATE	
BY	
ORIGINAL SURVEY	
SURVEYED	
NOTED	
PLOTTED	
TEMPLATE	
AREAS	
CHECKED	

DATE	
BY	
ORIGINAL SURVEY	
SURVEYED	
NOTED	
PLOTTED	
TEMPLATE	
AREAS	
CHECKED	

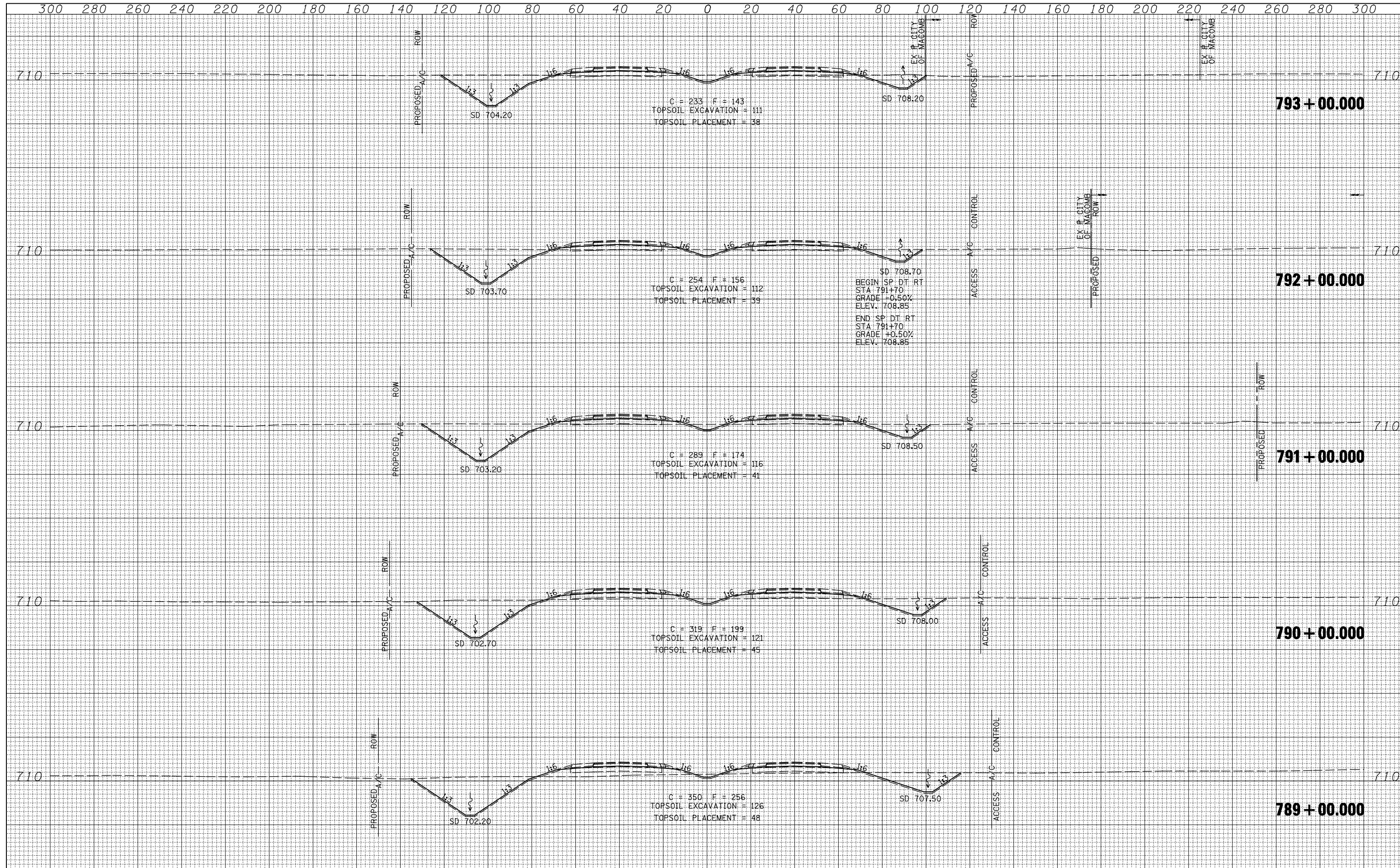


FILE NAME =	USER NAME = jdeen	DESIGNED - JRB	REVISED -	STATE OF ILLINOIS DEPARTMENT OF TRANSPORTATION	FAP ROUTE 407 (IL RTE 336) CROSS SECTIONS	F.A.P. RTE.	SECTION	COUNTY	TOTAL SHEETS	SHEET NO.
V:\Transportation\2891\Grading Plans\2891xsheets-20SCALE.dgn	DRAWN - TJD	REVISED -	407			(55-3)A	MCDONOUGH	671	476	
PLOT SCALE = 40.00' / IN.	CHECKED - AWM	REVISED -	CONTRACT NO. 68A42							
PLOT DATE = 12/12/2012	DATE - 12-12-12	REVISED -	ILLINOIS FED. AID PROJECT							

SCALE: 1/4" = 20' H
1/4" = 10' V
SHEET NO. 146 OF 176 SHEETS
STA. 785+00.000 TO STA. 788+00.000

DATE	
BY	
SURVEYED	
PLOTTED	
TEMPLATE	
AREAS	
CHECKED	
NO.	

DATE	
BY	
SURVEYED	
PLOTTED	
TEMPLATE	
AREAS	
CHECKED	
NO.	

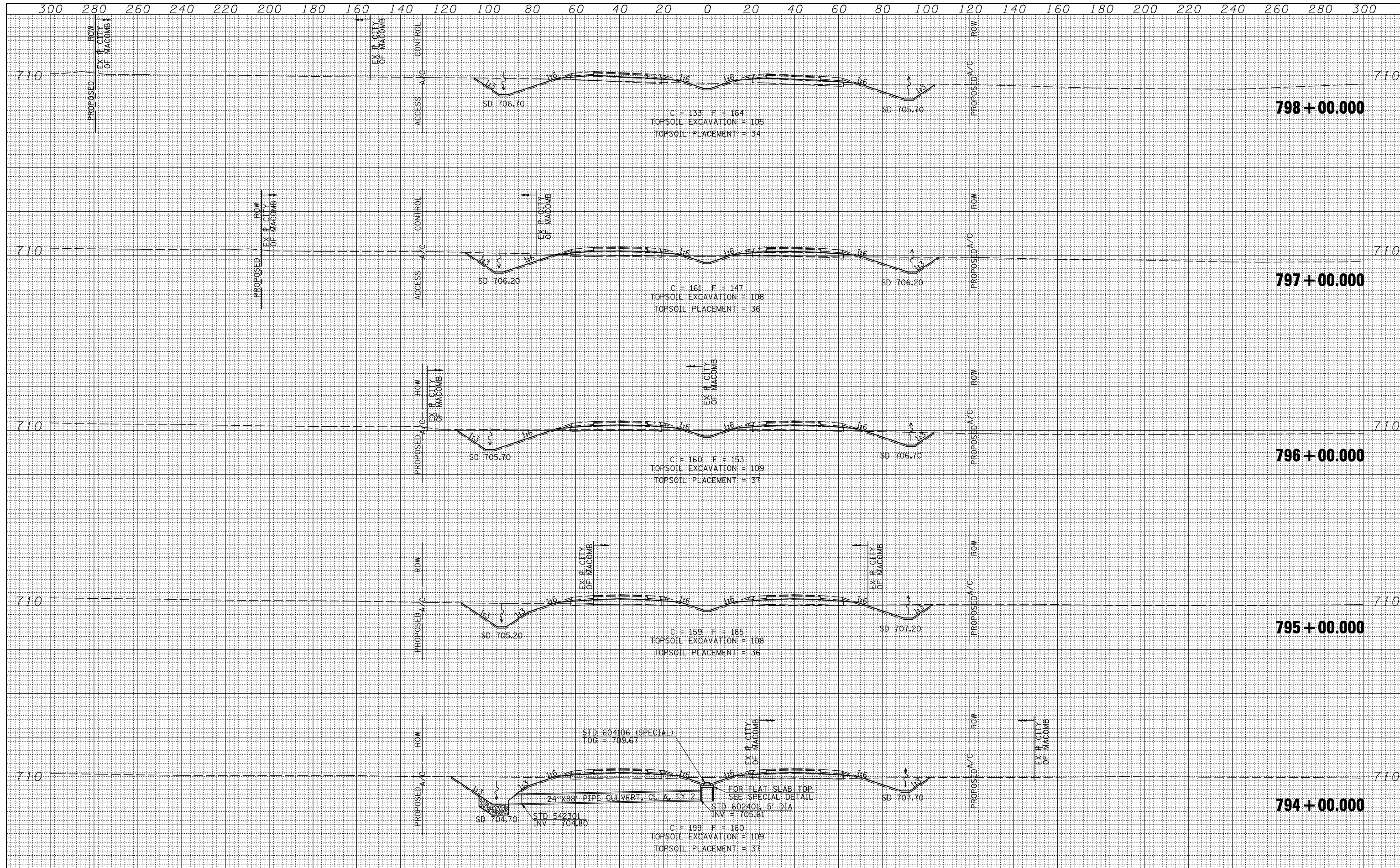


FILE NAME =	USER NAME = jdeen	DESIGNED - JRB	REVISED -	STATE OF ILLINOIS DEPARTMENT OF TRANSPORTATION	FAP ROUTE 407 (IL RTE 336) CROSS SECTIONS	F.A.P. RTE.	SECTION	COUNTY	TOTAL SHEETS	SHEET NO.
V:\Transportation\2891\Grading Plans\2891xsheets-20SCALE.dgn	DRAWN - TJD	REVISED -	407			(55-3)A	MCDONOUGH	671	477	
PLOT SCALE = 40.00' / IN.	CHECKED - AWM	REVISED -	CONTRACT NO. 68A42							
PLOT DATE = 12-12-12	DATE - 12-12-12	REVISED -	ILLINOIS FED. AID PROJECT							

SCALE: 1/4" = 20' H
 1/4" = 10' V
 SHEET NO. 147 OF 176 SHEETS STA. 789+00.000 TO STA. 793+00.000

DATE	
BY	
FINAL SURVEY	
SURVEYED	
PLOTTED	
TEMPLATE	
NOTE BOOK	
AREAS CHECKED	
NO.	

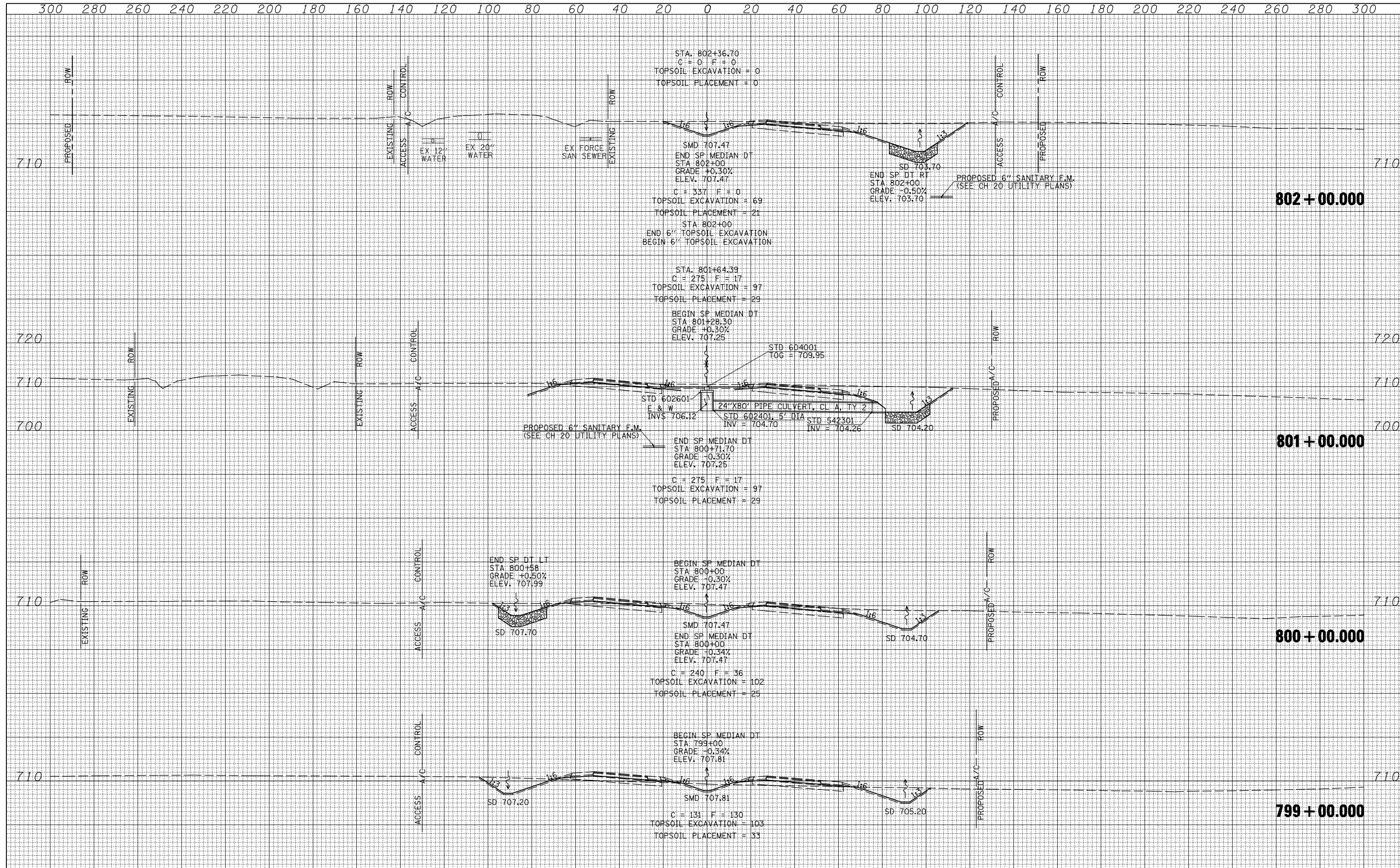
DATE	
BY	
ORIGINAL SURVEY	
SURVEYED	
PLOTTED	
TEMPLATE	
NOTE BOOK	
AREAS CHECKED	
NO.	



FILE NAME =	USER NAME = jdeen	DESIGNED - JRB	REVISED -	STATE OF ILLINOIS DEPARTMENT OF TRANSPORTATION	FAP ROUTE 407 (IL RTE 336) CROSS SECTIONS	F.A.P. RTE.	SECTION	COUNTY	TOTAL SHEETS	SHEET NO.
V:\Transportation\2891\Grading Plans\2891xsheets-20SCALE.dgn	DRAWN - TJD	REVISIED -	407			(55-3)A	MCDONOUGH	671	478	
PLOT SCALE = 40.00' / IN.	CHECKED - AWM	REVISIED -	CONTRACT NO. 68A42							
PLOT DATE = 12/12/2012	DATE - 12-12-12	REVISIED -	ILLINOIS FED. AID PROJECT							

DATE	
BY	
FINISHED SURVEY	
PLOTTED	
TEMPLATE	
NOTE BOOK	
AREAS CHECKED	
NO.	

DATE	
BY	
ORIGINAL SURVEY	
PLOTTED	
TEMPLATE	
NOTE BOOK	
AREAS CHECKED	
NO.	

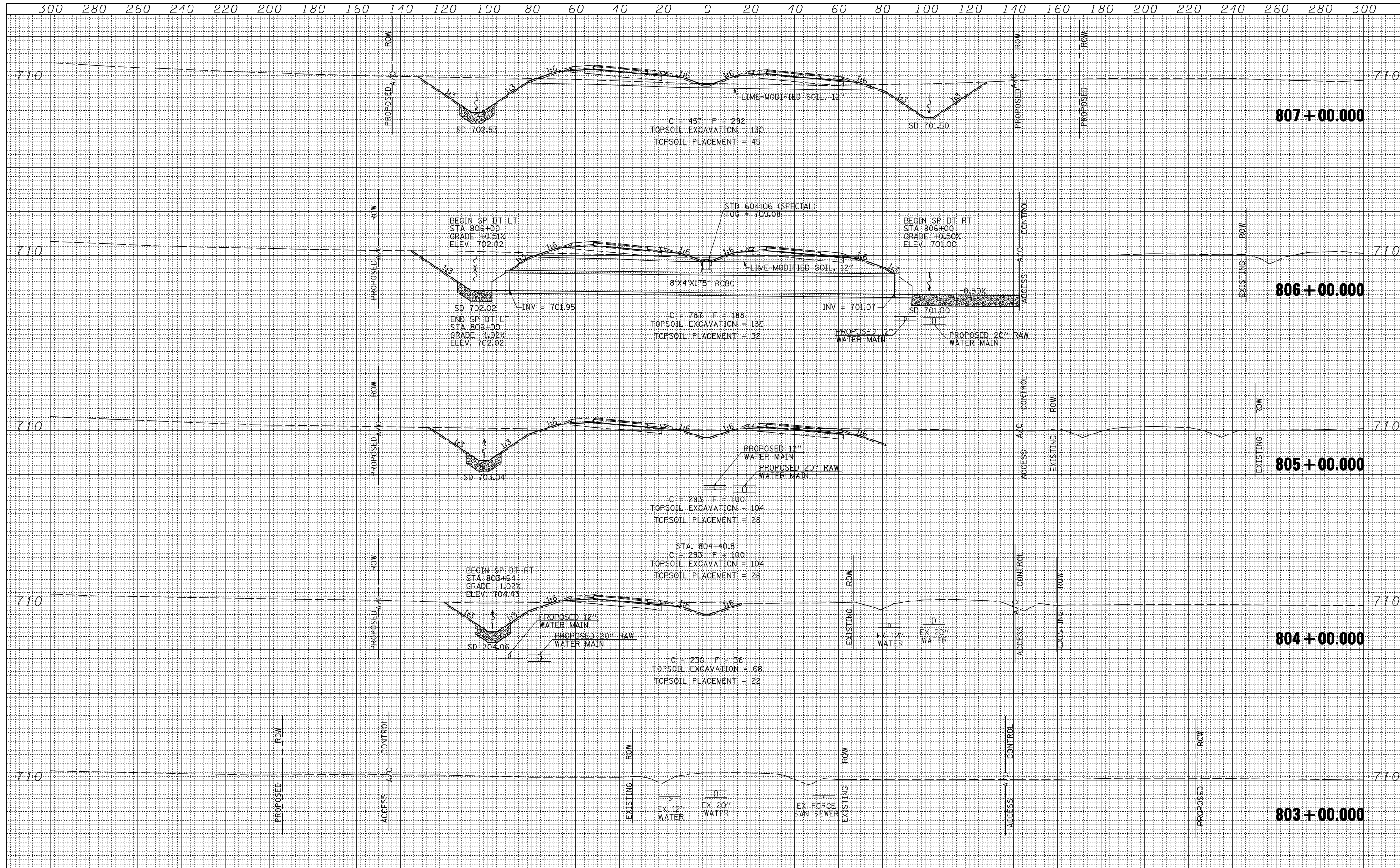


FILE NAME =	USER NAME = jdeen	DESIGNED - JRB	REVISED -	STATE OF ILLINOIS DEPARTMENT OF TRANSPORTATION	FAP ROUTE 407 (IL RTE 336) CROSS SECTIONS	F.A.P. RTE.	SECTION	COUNTY	TOTAL SHEETS	SHEET NO.
V:\Transportation\2891\Grading Plans\2891xsheets-20SCALE.dgn	DRAWN - TJD	REVISED -	407			(55-3)A	MCDONOUGH	671	479	
PLOT SCALE = 40.00' / IN.	CHECKED - AWM	REVISED -	CONTRACT NO. 68A42							
PLOT DATE = 12/12/2012	DATE - 12-12-12	REVISED -	ILLINOIS FED. AID PROJECT							

SCALE: 1/4" = 20' H
 1/8" = 10' V
 SHEET NO. 149 OF 176 SHEETS
 STA. 799+00.000 TO STA. 802+00.000

DATE	
BY	
SURVEYED	
PLOTTED	
TEMPLATE	
AREAS CHECKED	
NO.	
FINAL SURVEY	
NOTE BOOK	
AREAS CHECKED	
NO.	

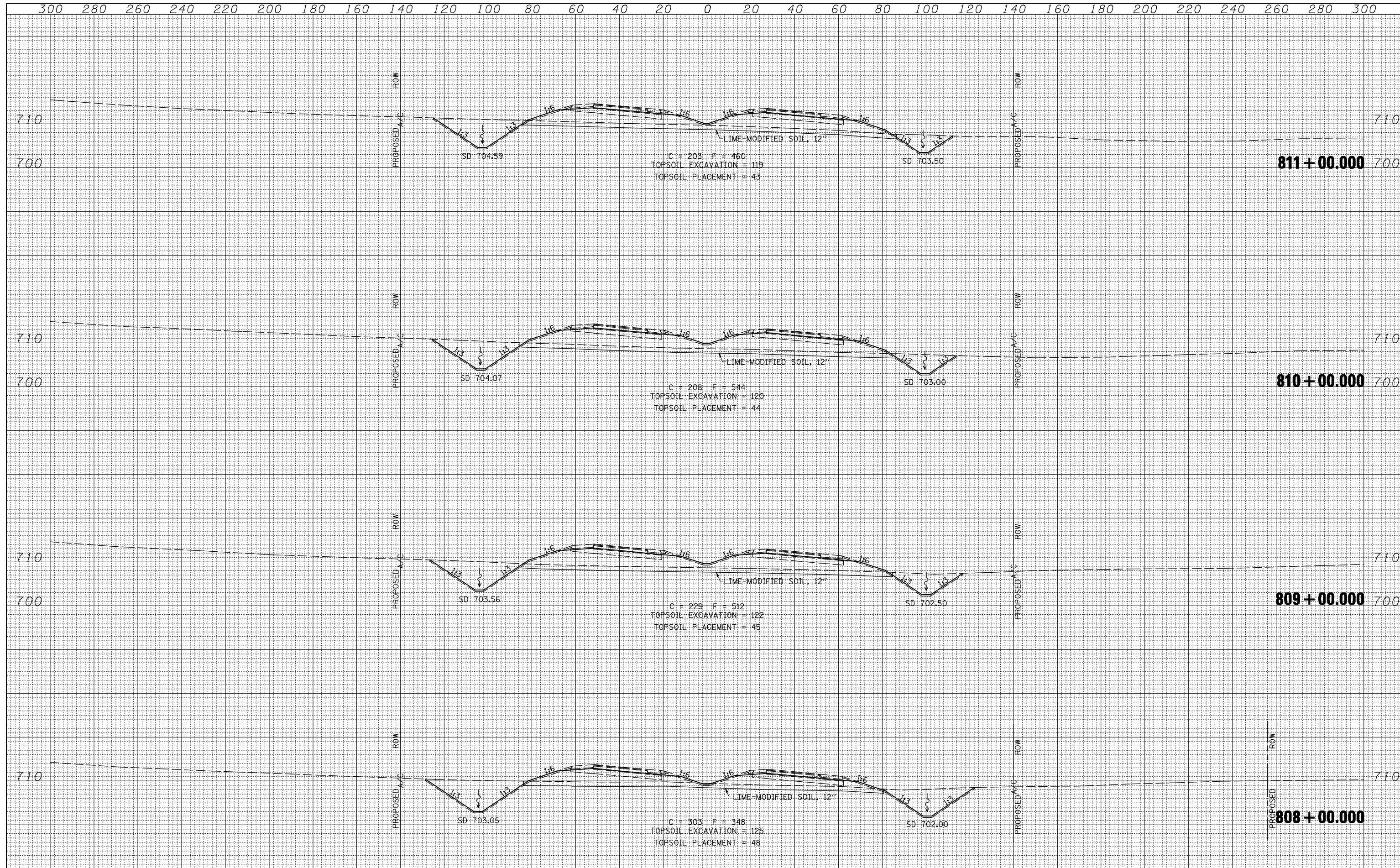
DATE	
BY	
SURVEYED	
PLOTTED	
TEMPLATE	
AREAS CHECKED	
NO.	
ORIGINAL SURVEY	
NOTE BOOK	
AREAS CHECKED	
NO.	



FILE NAME =	USER NAME = jdeen	DESIGNED - JRB	REVISED -	STATE OF ILLINOIS DEPARTMENT OF TRANSPORTATION	FAP ROUTE 407 (IL RTE 336) CROSS SECTIONS	F.A.P. RTE.	SECTION	COUNTY	TOTAL SHEETS	SHEET NO.
V:\Transportation\2891\Grading Plans\2891xsheets\20SCALE.dgn	DRAWN - TJD	REVISED -	407			(55-3)A	MCDONOUGH	671	480	
PLOT SCALE = 40.00' / IN.	CHECKED - AWM	REVISED -	CONTRACT NO. 68A42							
PLOT DATE = 12/12/2012	DATE - 12-12-12	REVISED -	ILLINOIS FED. AID PROJECT							
					SCALE: 1"=20' H 1"=10' V	SHEET NO. 150 OF 176 SHEETS		STA. 803+00.000 TO STA. 807+00.000		

DATE	
BY	
ORIGINAL SURVEY	
SURVEYED	
PLOTTED	
TEMPLATE	
NOTE BOOK	
AREAS	
CHECKED	
NO.	

DATE	
BY	
ORIGINAL SURVEY	
SURVEYED	
PLOTTED	
TEMPLATE	
NOTE BOOK	
AREAS	
CHECKED	
NO.	

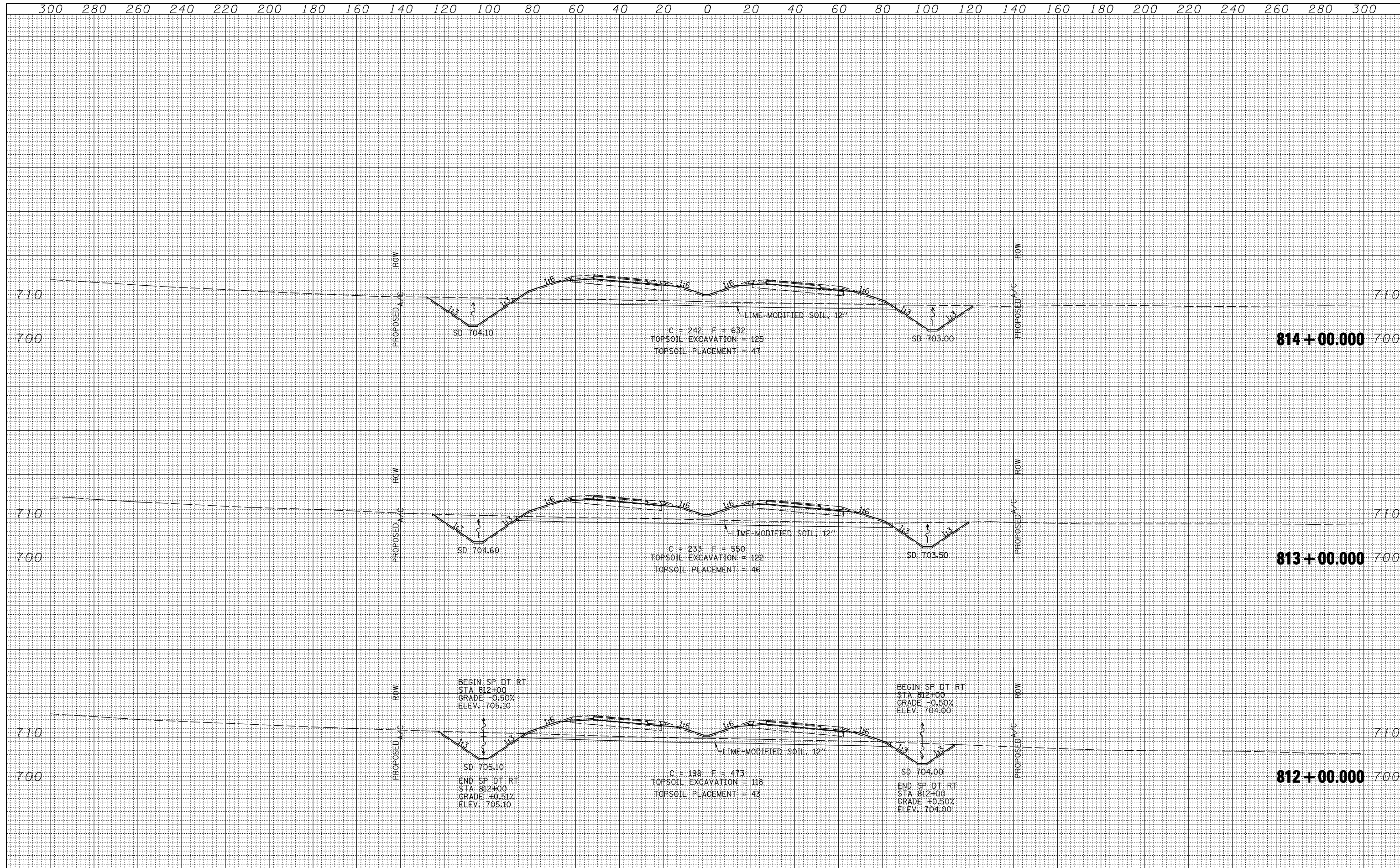


FILE NAME =	USER NAME = jdeen	DESIGNED - JRB	REVISED -	STATE OF ILLINOIS DEPARTMENT OF TRANSPORTATION	FAP ROUTE 407 (IL RTE 336) CROSS SECTIONS	F.A.P. RTE.	SECTION	COUNTY	TOTAL SHEETS	SHEET NO.
V:\Transportation\2891\Grading Plans\2891xsheets-20SCALE.dgn	DRAWN - TJD	REVISED -	407			(55-3)A	MCDONOUGH	671	481	
PLOT SCALE = 40.00' / IN.	CHECKED - AWM	REVISED -	CONTRACT NO. 68A42							
PLOT DATE = 12/12/2012	DATE - 12-12-12	REVISED -	ILLINOIS FED. AID PROJECT							

SCALE: 1/4" = 20' H
1/4" = 10' V
SHEET NO. 151 OF 176 SHEETS STA. 808+00.000 TO STA. 811+00.000

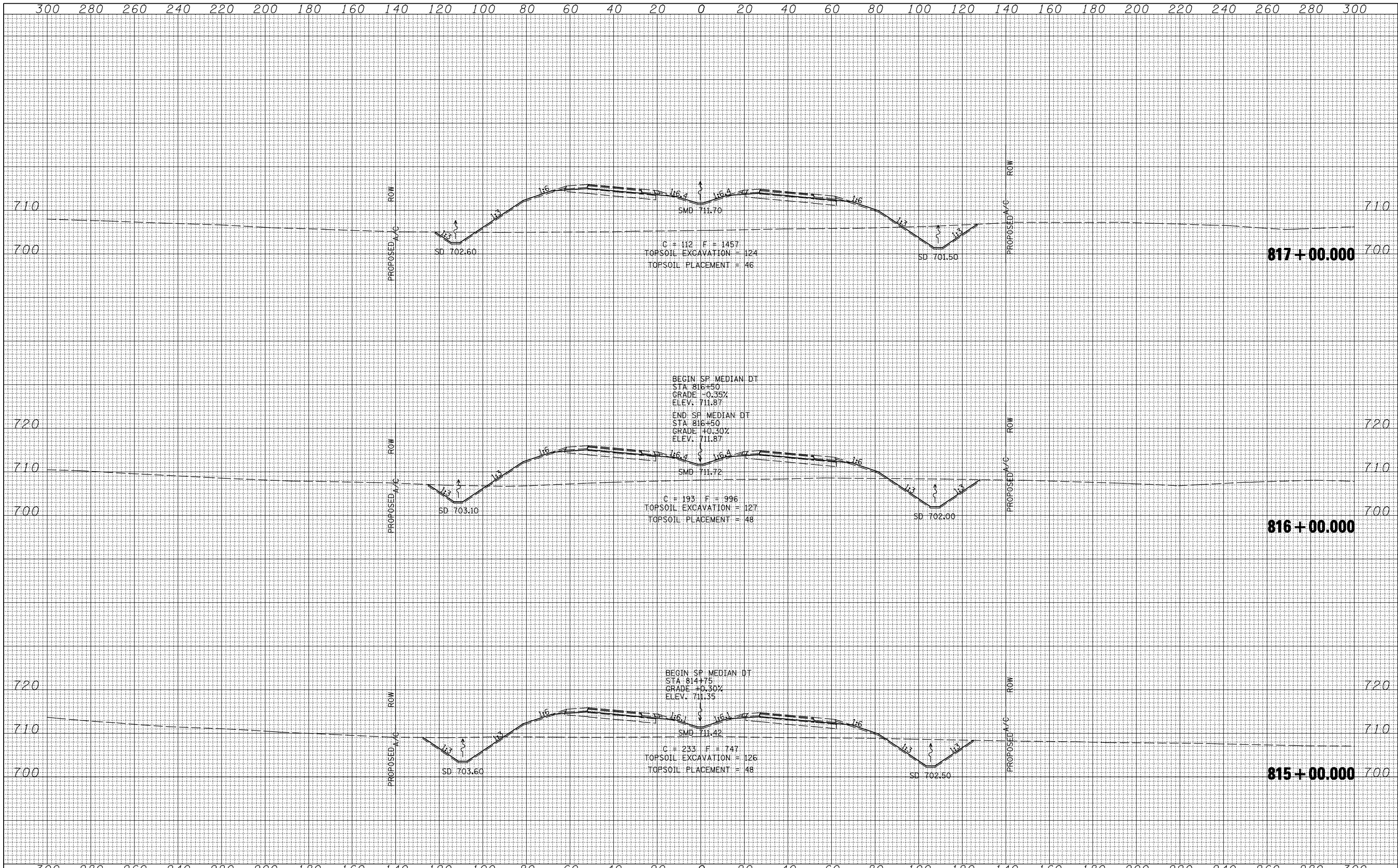
DATE	
BY	
FINISHED SURVEY	
PLOTTED	
TEMPLATE	
NOTE BOOK	
AREAS CHECKED	
NO.	

DATE	
BY	
ORIGINAL SURVEY	
PLOTTED	
TEMPLATE	
NOTE BOOK	
AREAS CHECKED	
NO.	



BY	DATE

BY	DATE



FILE NAME =	USER NAME = jdeen	DESIGNED - JRB	REVISED -
V:\Transportation\2891\Grading Plans\2891xsheets-20\SCALE.dgn		DRAWN - TJD	REVISED -
		CHECKED - AWM	REVISED -
		DATE - 12-12-12	REVISED -

**STATE OF ILLINOIS
DEPARTMENT OF TRANSPORTATION**

**FAP ROUTE 407 (IL RTE 336)
CROSS SECTIONS**

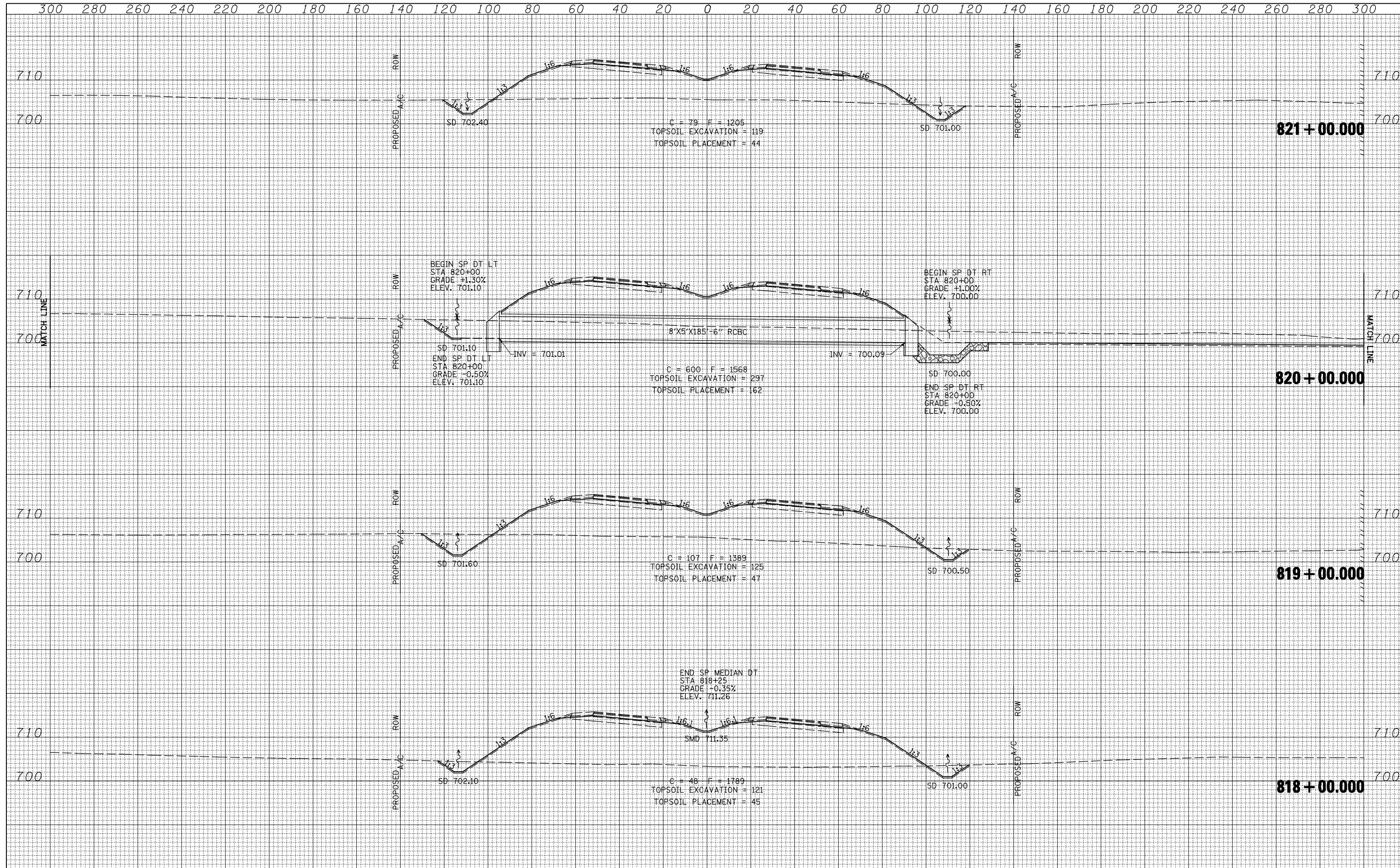
SCALE: $\frac{1}{4"} = 20'$ H
 $\frac{1}{4"} = 10'$ V

F.A.P. RTE.	SECTION	COUNTY	TOTAL SHEETS	SHEET NO.
407	(55-3)A	MCDONOUGH	671	483
			CONTRACT NO. 68A42	

ILLINOIS FED. AID PROJECT

FINAL SURVEY	SURVEYED	DATE
NOTE BOOK	PLOTTED	BY
NO.	TEMPLATE	
	AREAS CHECKED	
	AREAS CHECKED	

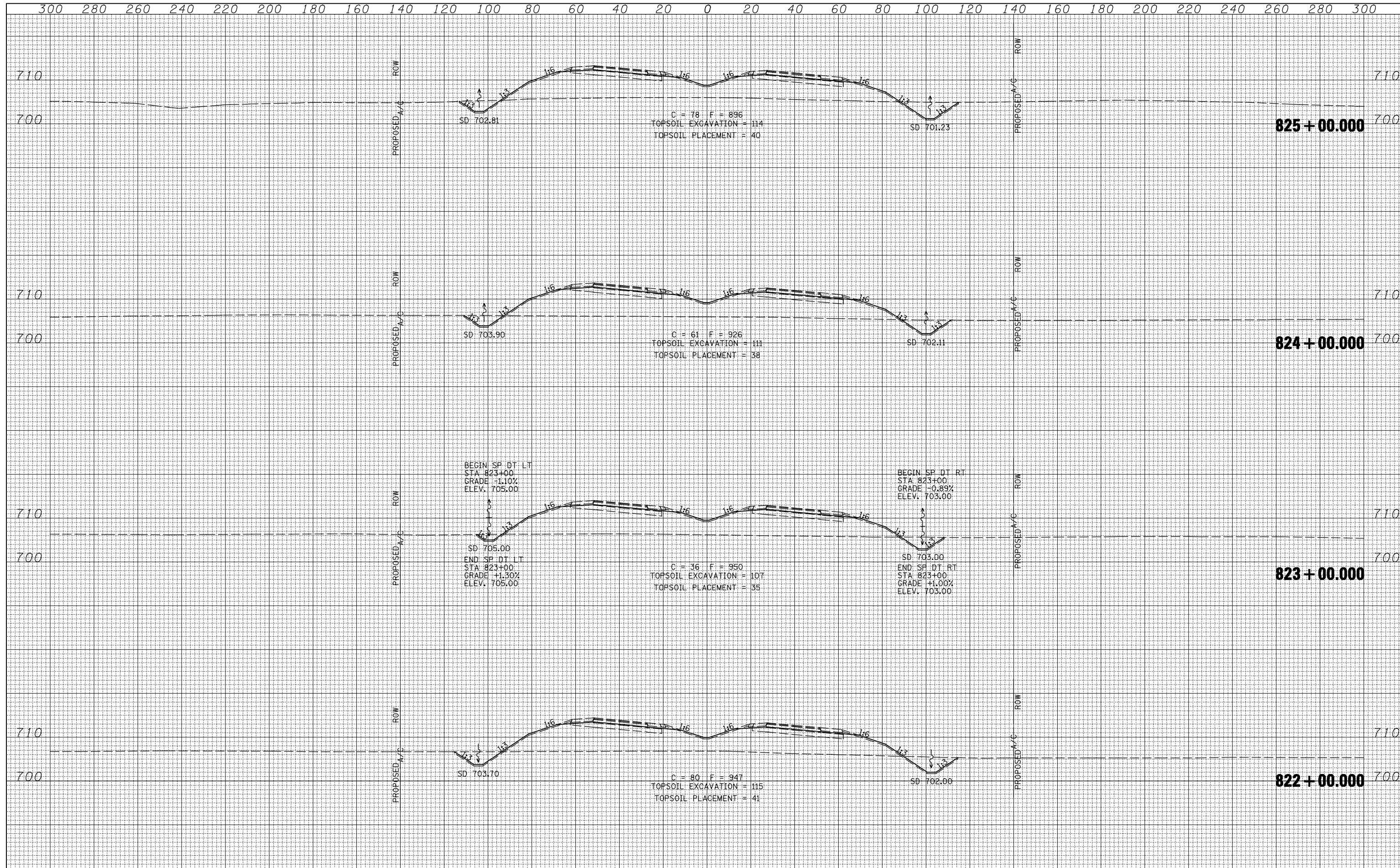
ORIGINAL SURVEY	SURVEYED	DATE
NOTE BOOK	PLOTTED	BY
NO.	TEMPLATE	
	AREAS CHECKED	
	AREAS CHECKED	



FILE NAME =	USER NAME = jdeen	DESIGNED - JRB	REVISED -	STATE OF ILLINOIS DEPARTMENT OF TRANSPORTATION FAP ROUTE 407 (IL RTE 336) CROSS SECTIONS	F.A.P. RTE. 407	SECTION (55-3)A	COUNTY MCDONOUGH	TOTAL SHEETS 671	SHEET NO. 484
V:\Transportation\2891\Grading Plans\2891xsheets-20\SCALE.dgn		DRAWN - TJD	REVISED -		SCALE: 1/4"=20' H 1/4"=10' V	SHEET NO. 154 OF 176 SHEETS	STA. 818+00.000 TO STA. 821+00.000	CONTRACT NO. 68A42	
PLOT SCALE = 40.00' / IN.		CHECKED - AWM	REVISED -		ILLINOIS FED. AID PROJECT				
PLOT DATE = 12/12/2012		DATE - 12-12-12	REVISED -						

DATE	
BY	
ORIGINAL SURVEY	
SURVEYED	
PLOTTED	
TEMPLATE	
AREAS CHECKED	
NO.	

DATE	
BY	
ORIGINAL SURVEY	
SURVEYED	
PLOTTED	
TEMPLATE	
AREAS CHECKED	
NO.	

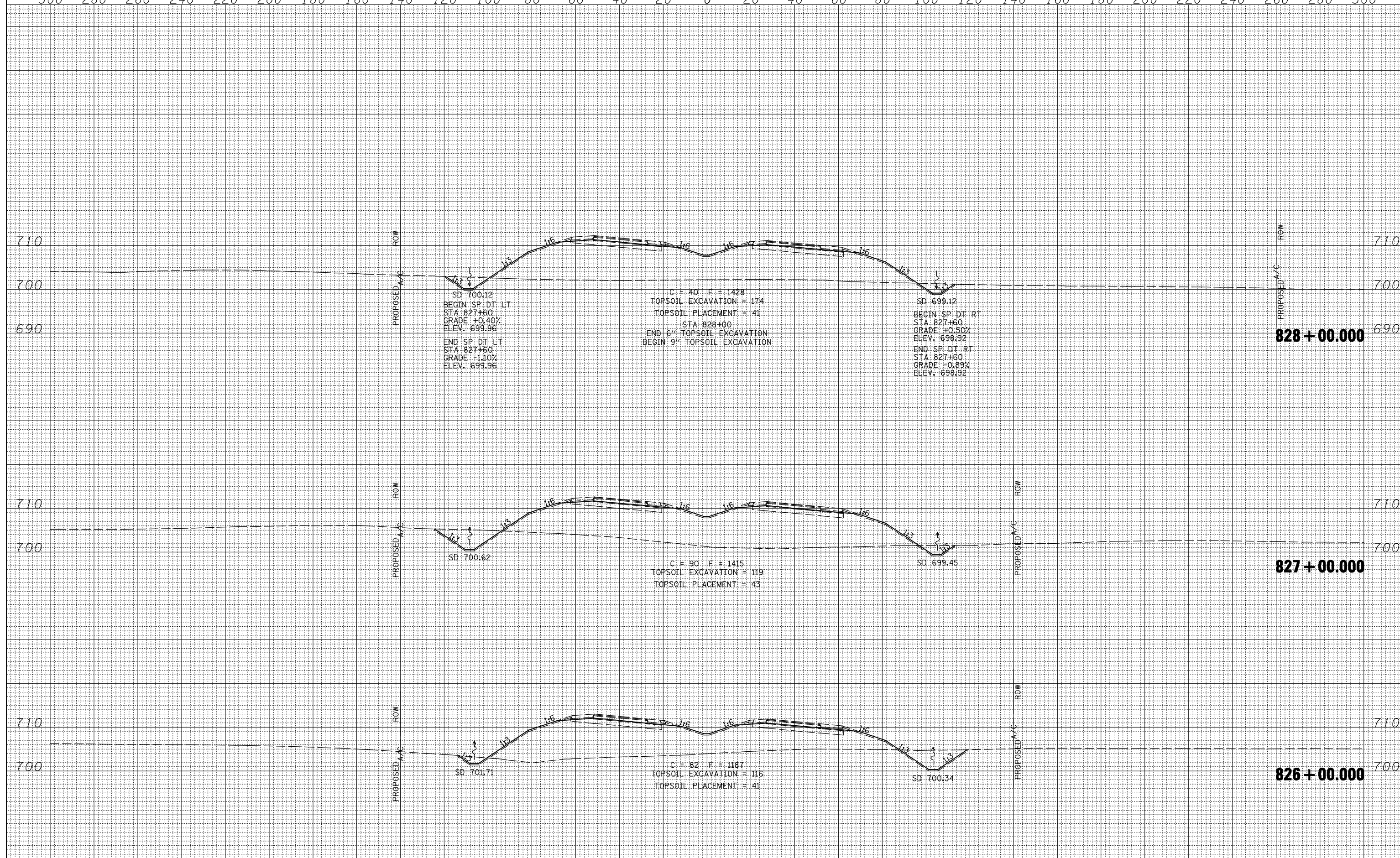


FILE NAME =	USER NAME = jdeen	DESIGNED - JRB	REVISED -	STATE OF ILLINOIS DEPARTMENT OF TRANSPORTATION	FAP ROUTE 407 (IL RTE 336) CROSS SECTIONS	F.A.P. RTE.	SECTION	COUNTY	TOTAL SHEETS	SHEET NO.	
V:\Transportation\2891\Grading Plans\2891xsheets-20SCALE.dgn		DRAWN - TJD	REVISED -			407	(55-3)A	MCDONOUGH	671	486	
PLOT SCALE = 40.00' / IN.		CHECKED - AWM	REVISED -			CONTRACT NO. 68A42					
PLOT DATE = 12/12/2012		DATE - 12-12-12	REVISED -			ILLINOIS FED. AID PROJECT					

300 280 260 240 220 200 180 160 140 120 100 80 60 40 20 0 20 40 60 80 100 120 140 160 180 200 220 240 260 280 300

DATE	
BY	
FINAL SURVEY	SURVEYED
NOTE BOOK	PLOTTED
NO.	TEMPLATE
	AREAS CHECKED
	AREAS CHECKED

DATE	
BY	
ORIGINAL SURVEY	SURVEYED
NOTE BOOK	PLOTTED
NO.	TEMPLATE
	AREAS CHECKED
	AREAS CHECKED



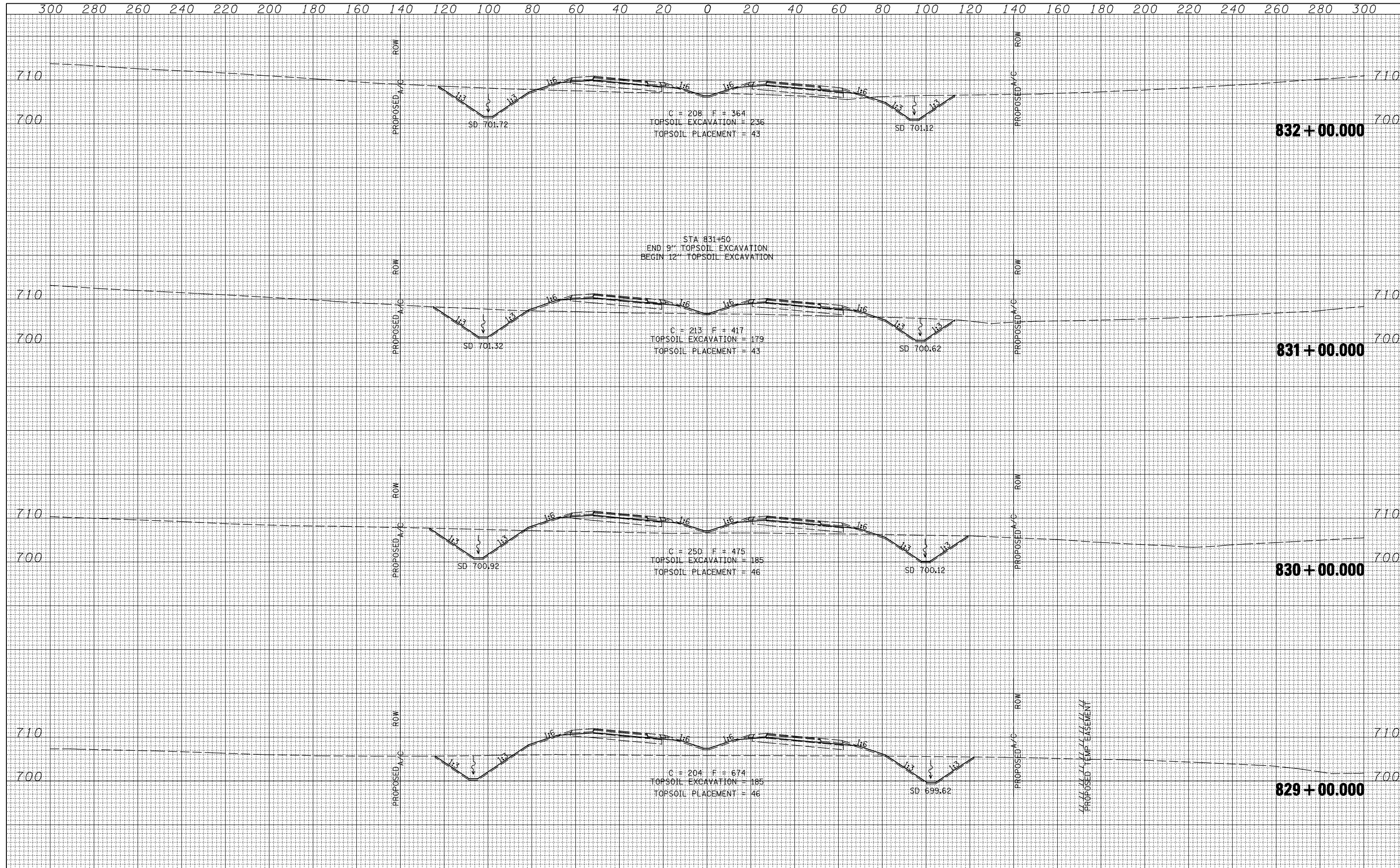
300 280 260 240 220 200 180 160 140 120 100 80 60 40 20 0 20 40 60 80 100 120 140 160 180 200 220 240 260 280 300

FILE NAME =	USER NAME = jdeen	DESIGNED - JRB	REVISED -	STATE OF ILLINOIS DEPARTMENT OF TRANSPORTATION	FAP ROUTE 407 (IL RTE 336) CROSS SECTIONS	F.A.P. RTE.	SECTION	COUNTY	TOTAL SHEETS	SHEET NO.
V:\Transportation\2891\Grading Plans\2891xsheets-20SCALE.dgn	DRAWN - TJD	REVISED -	407			(55-3)A	MCDONOUGH	671	487	
PLOT SCALE = 40.00' / IN.	CHECKED - AWM	REVISED -	CONTRACT NO. 68A42							
PLOT DATE = 12/12/2012	DATE - 12-12-12	REVISED -	ILLINOIS FED. AID PROJECT							

SCALE: 1/4" = 20' H
 1/8" = 10' V
 SHEET NO. 157 OF 176 SHEETS
 STA. 826+00.000 TO STA. 828+00.000

DATE	
BY	
ORIGINAL SURVEY	
PLOTTED	
TEMPLATE	
AREAS CHECKED	
NO.	

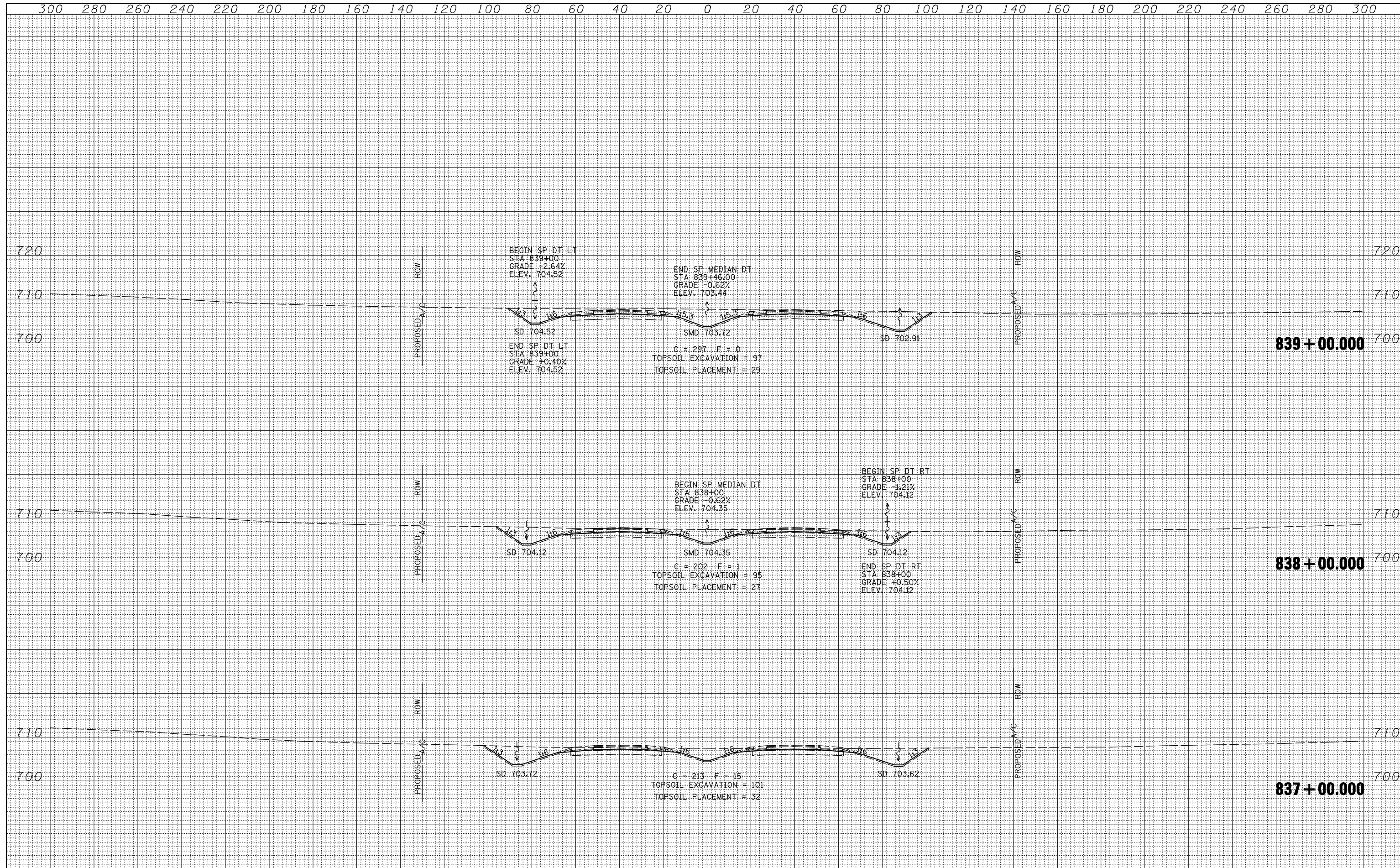
DATE	
BY	
ORIGINAL SURVEY	
PLOTTED	
TEMPLATE	
AREAS CHECKED	
NO.	



FILE NAME =	USER NAME = jdeen	DESIGNED - JRB	REVISIED -	STATE OF ILLINOIS DEPARTMENT OF TRANSPORTATION	FAP ROUTE 407 (IL RTE 336) CROSS SECTIONS	F.A.P. RTE.	SECTION	COUNTY	TOTAL SHEETS	SHEET NO.
V:\Transportation\2891\Grading Plans\2891xsheets-20SCALE.dgn	DRAWN - TJD	REVISIED -	407			(55-3)A	MCDONOUGH	671	488	
PLOT SCALE = 40.00' / IN.	CHECKED - AWM	REVISIED -	CONTRACT NO. 68A42							
PLOT DATE = 12/12/2012	DATE - 12-12-12	REVISIED -	ILLINOIS FED. AID PROJECT							
SCALE: 1/4" = 20' H, 1/8" = 10' V				SHEET NO. 158 OF 176 SHEETS		STA. 829+00.000 TO STA. 832+00.000				

DATE	
BY	
SURVEYED	
PLOTTED	
TEMPLATE	
NOTE BOOK	
AREAS CHECKED	
NO.	

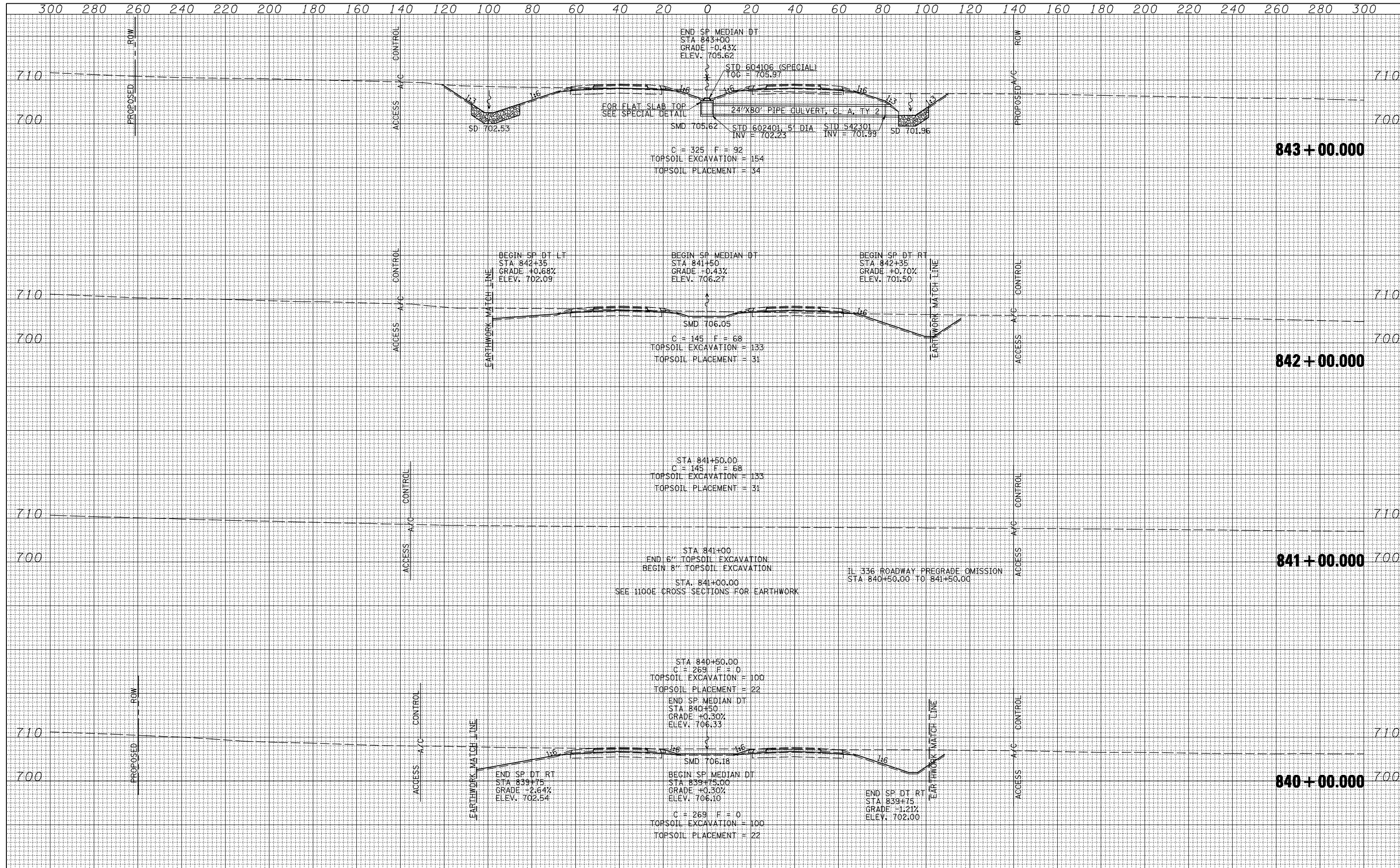
DATE	
BY	
SURVEYED	
PLOTTED	
TEMPLATE	
NOTE BOOK	
AREAS CHECKED	
NO.	



FILE NAME =	USER NAME = jdeen	DESIGNED - JRB	REVISED -	STATE OF ILLINOIS DEPARTMENT OF TRANSPORTATION	FAP ROUTE 407 (IL RTE 336) CROSS SECTIONS	F.A.P. RTE.	SECTION	COUNTY	TOTAL SHEETS	SHEET NO.
V:\Transportation\2891\Grading Plans\2891xsheets-20SCALE.dgn	DRAWN - TJD	REVISED -	407			(55-3)A	MCDONOUGH	671	490	
PLOT SCALE = 40.00' / IN.	CHECKED - AWM	REVISED -	CONTRACT NO. 68A42							
PLOT DATE = 12/12/2012	DATE - 12-12-12	REVISED -	ILLINOIS FED. AID PROJECT							
SCALE: 1/4" = 20' H, 1/8" = 10' V				SHEET NO. 160 OF 176 SHEETS		STA. 837+00.000 TO STA. 839+00.000				

DATE	
BY	
ORIGINAL SURVEY	
PLOTTED	
TEMPLATE	
NOTE BOOK	
AREAS CHECKED	
NO.	

DATE	
BY	
ORIGINAL SURVEY	
PLOTTED	
TEMPLATE	
NOTE BOOK	
AREAS CHECKED	
NO.	

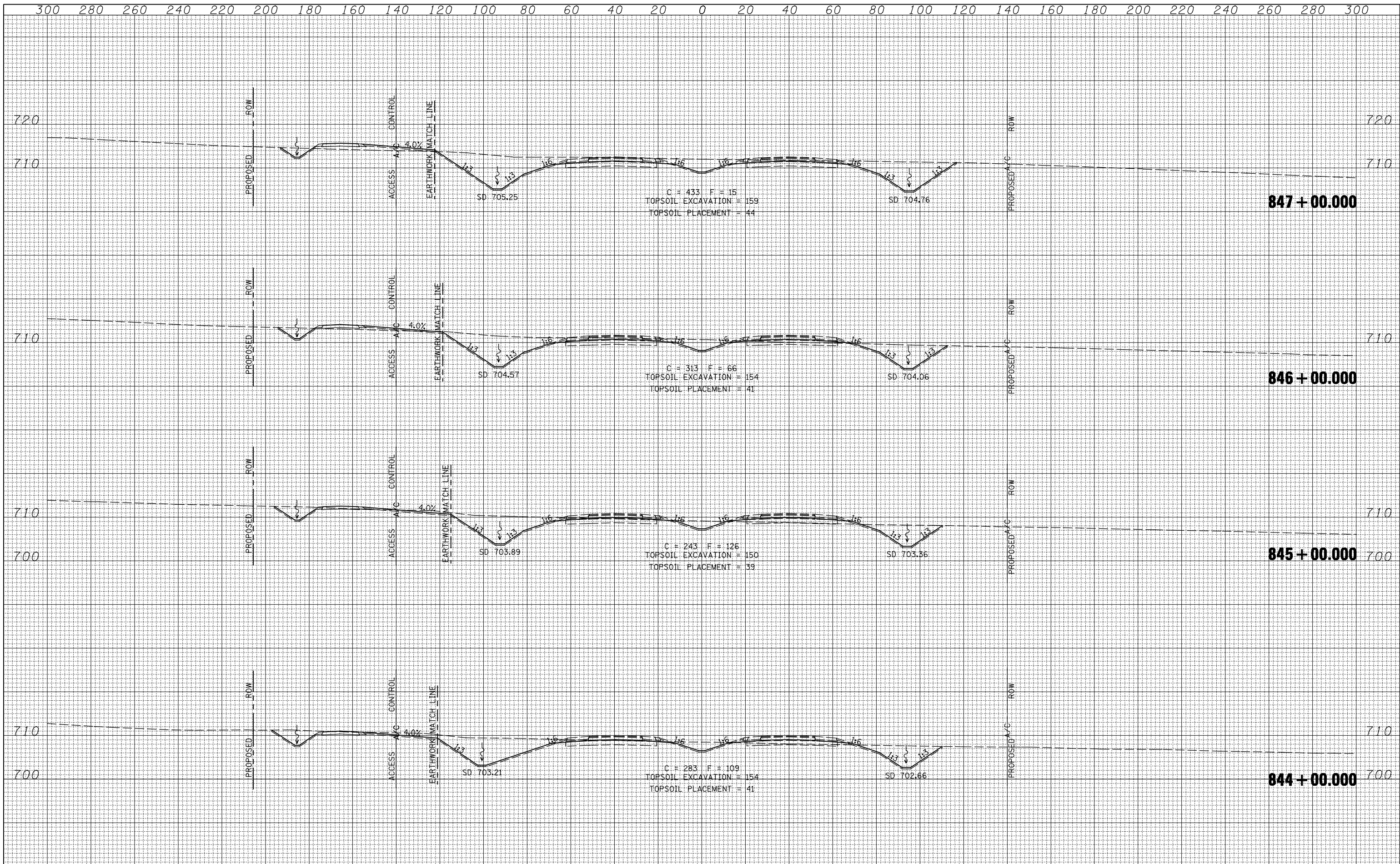


FILE NAME =	USER NAME = jdeen	DESIGNED - JRB	REVISED -	STATE OF ILLINOIS DEPARTMENT OF TRANSPORTATION	FAP ROUTE 407 (IL RTE 336) CROSS SECTIONS	F.A.P. RTE.	SECTION	COUNTY	TOTAL SHEETS	SHEET NO.
V:\Transportation\2891\Grading Plans\2891xsheets-20SCALE.dgn	DRAWN - TJD	REVISED -	407			(55-3)A	MCDONOUGH	671	491	
PLOT SCALE = 40.00' / IN.	CHECKED - AWM	REVISED -	CONTRACT NO. 68A42							
PLOT DATE = 12/12/2012	DATE - 12-12-12	REVISED -	ILLINOIS FED. AID PROJECT							

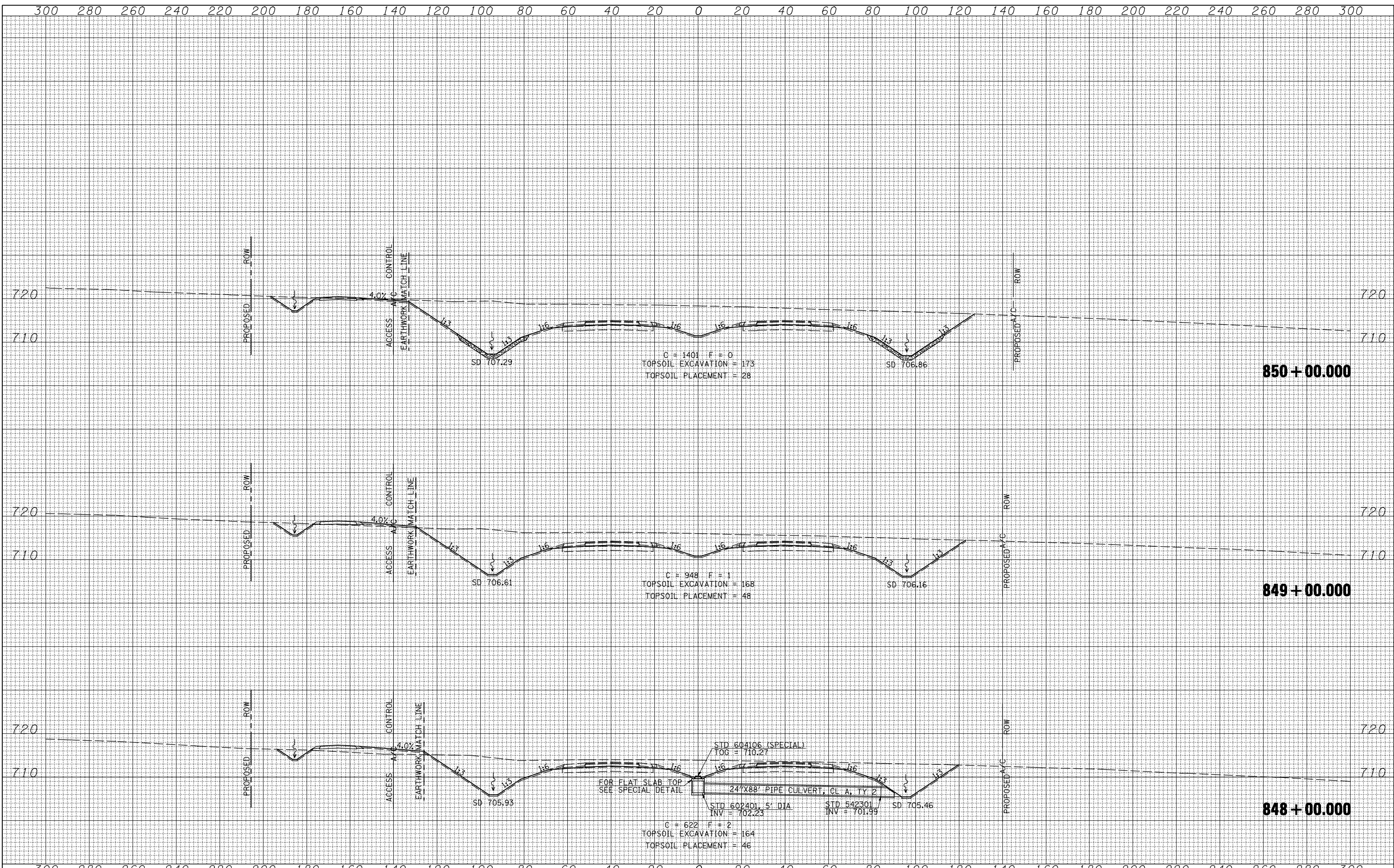
SCALE: 1/4"=20' H
1/8"=10' V
SHEET NO. 161 OF 176 SHEETS
STA. 840+00.000 TO STA. 843+00.000

BY	DATE

BY	DATE



FILE NAME =	USER NAME = jdeen	DESIGNED - JRB	REVISED -	STATE OF ILLINOIS DEPARTMENT OF TRANSPORTATION	FAP ROUTE 407 (IL RTE 336) CROSS SECTIONS	F.A.P. RTE. 407	SECTION (55-3)A	COUNTY MCDONOUGH	TOTAL SHEETS 671	SHEET NO. 492
V:\Transportation\2891\Grading Plans\2891xsheets-20\SCALE.dgn		DRAWN - TJD	REVISED -							CONTRACT NO. 68A42
PLOT SCALE = 40.00' / IN.		CHECKED - AWM	REVISED -			SCALE: 1"=20' H 1"=10' V	SHEET NO. 162 OF 176 SHEETS	STA. 844+00.000 TO STA. 847+00.000	ILLINOIS FED. AID PROJECT	
PLOT DATE = 12/12/2012		DATE - 12-12-12	REVISED -							



DATE	
BY	
FINISHED SURVEY	
PLOTTED	
TEMPLATE	
NOTE BOOK	
AREAS CHECKED	
NO.	

DATE	
BY	
ORIGINAL SURVEY	
PLOTTED	
TEMPLATE	
NOTE BOOK	
AREAS CHECKED	
NO.	

FILE NAME = V:\Transportation\2891\Grading Plans\2891xsheets-20SCALE.dgn

USER NAME = jdeen	DESIGNED - JRB	REVISED -
	DRAWN - TJD	REVISED -
PLOT SCALE = 40.00' / IN.	CHECKED - AWM	REVISED -
PLOT DATE = 12/12/2012	DATE - 12-12-12	REVISED -

REVISED -
REVISED -
REVISED -
REVISED -

**STATE OF ILLINOIS
DEPARTMENT OF TRANSPORTATION**

**FAP ROUTE 407 (IL RTE 336)
CROSS SECTIONS**

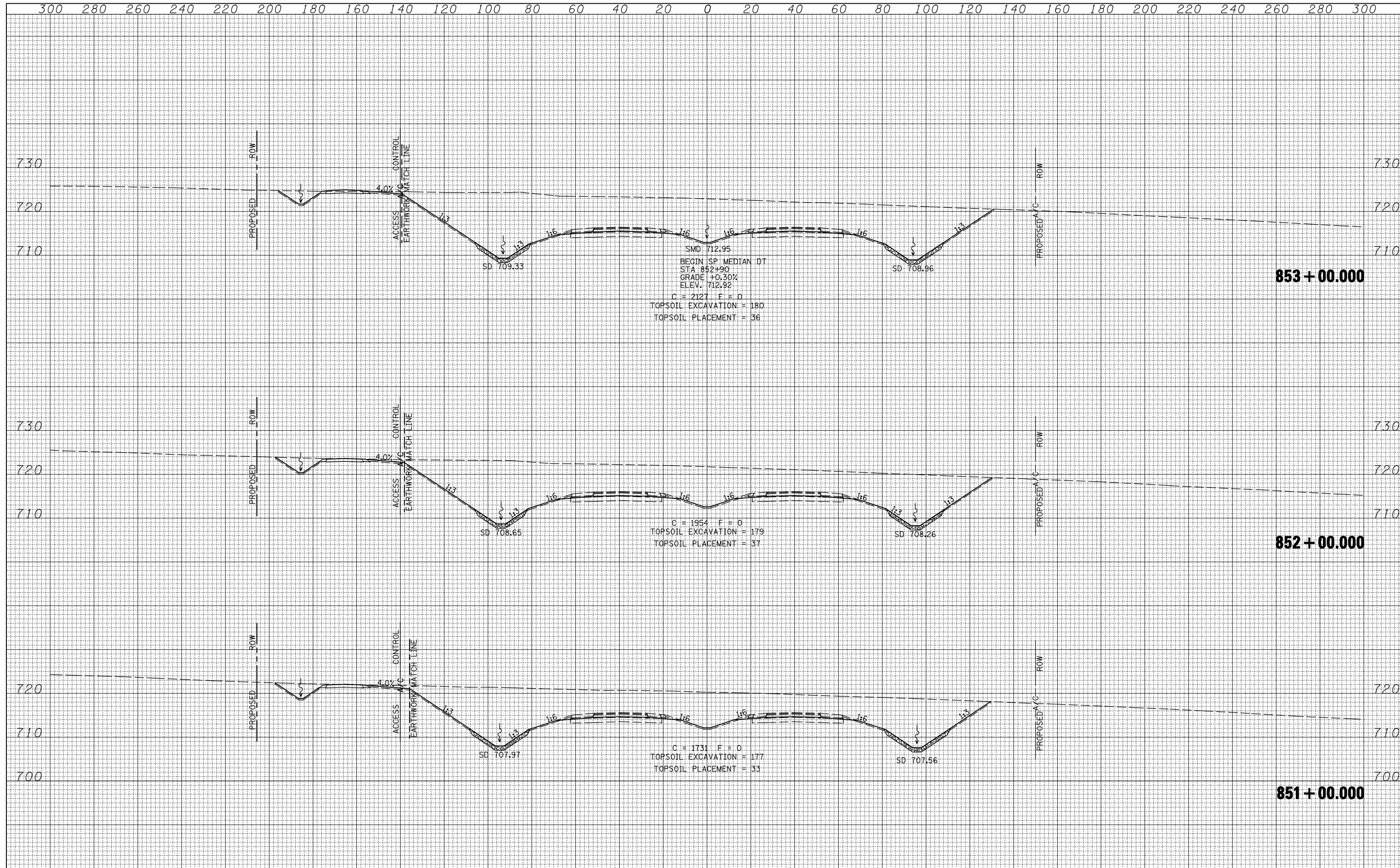
SCALE: $\frac{1}{2}'' = 20'$ H, $\frac{1}{4}'' = 10'$ V | SHEET NO. 163 OF 176 SHEETS | STA. 848+00.000 TO STA. 850+00.000

F.A.P. RTE.	SECTION	COUNTY	TOTAL SHEETS	SHEET NO.
407	(55-3)A	MCDONOUGH	671	493
			CONTRACT NO. 68A42	

ILLINOIS FED. AID PROJECT

DATE	
BY	
SURVEYED	
PLOTTED	
TEMPLATE	
AREAS	
CHECKED	
NO.	

DATE	
BY	
SURVEYED	
PLOTTED	
TEMPLATE	
AREAS	
CHECKED	
NO.	

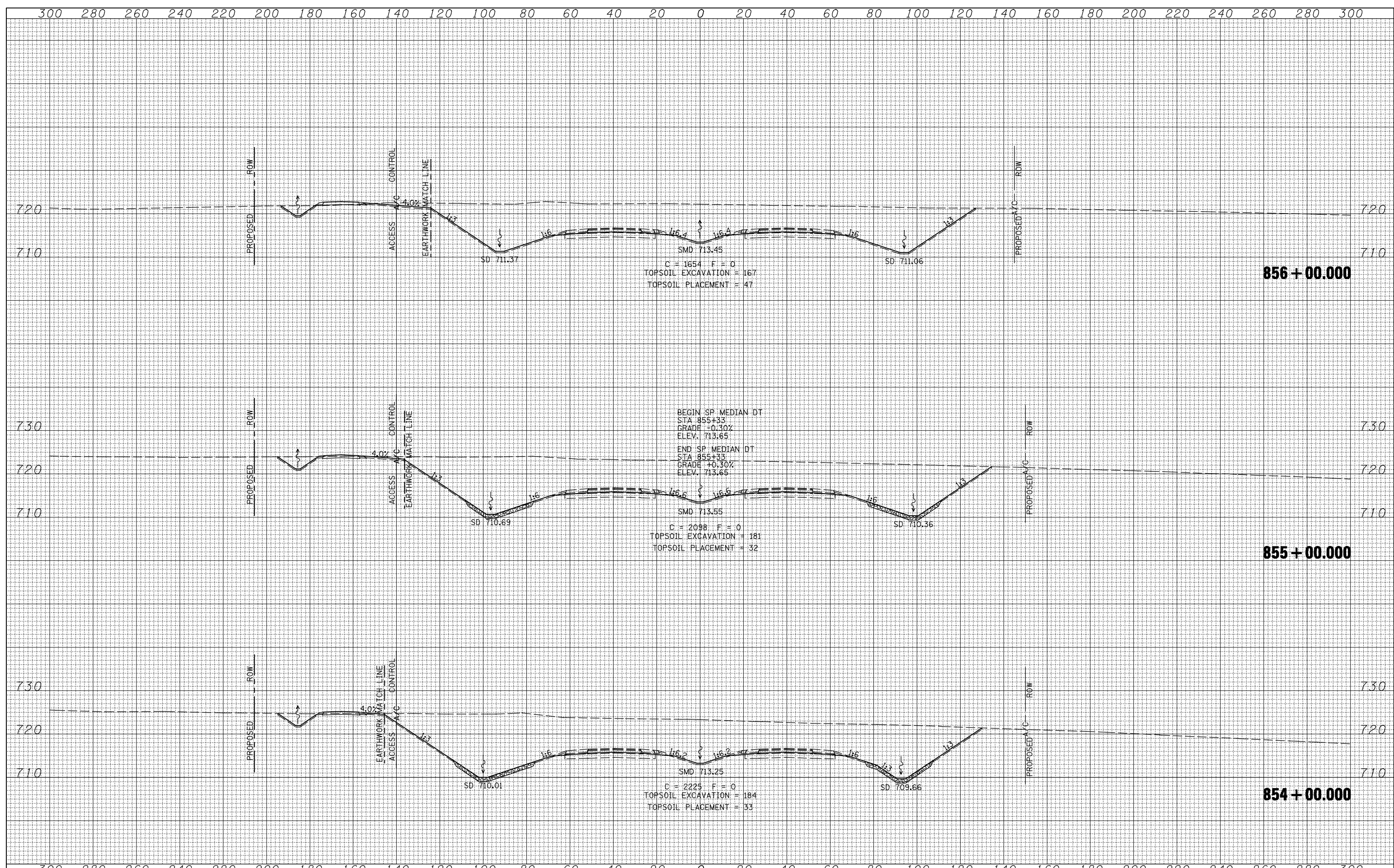


FILE NAME =	USER NAME = jdeen	DESIGNED - JRB	REVISED -	STATE OF ILLINOIS DEPARTMENT OF TRANSPORTATION	FAP ROUTE 407 (IL RTE 336) CROSS SECTIONS	F.A.P. RTE.	SECTION	COUNTY	TOTAL SHEETS	SHEET NO.
V:\Transportation\2891\Grading Plans\2891xsheets-20SCALE.dgn	DRAWN - TJD	REVISED -	407			(55-3)A	MCDONOUGH	671	494	
PLOT SCALE = 40.00' / IN.	CHECKED - AWM	REVISED -	CONTRACT NO. 68A42							
PLOT DATE = 12/12/2012	DATE - 12-12-12	REVISED -	ILLINOIS FED. AID PROJECT							

SCALE: 1/4" = 20' H
 1/8" = 10' V
 SHEET NO. 164 OF 176 SHEETS
 STA. 851+00.000 TO STA. 853+00.000

DATE	
BY	
FINAL SURVEY	SURVEYED
NOTE BOOK	PLOTTED
NO.	TEMPLATE
	AREAS CHECKED

DATE	
BY	
ORIGINAL SURVEY	SURVEYED
NOTE BOOK	PLOTTED
NO.	TEMPLATE
	AREAS CHECKED

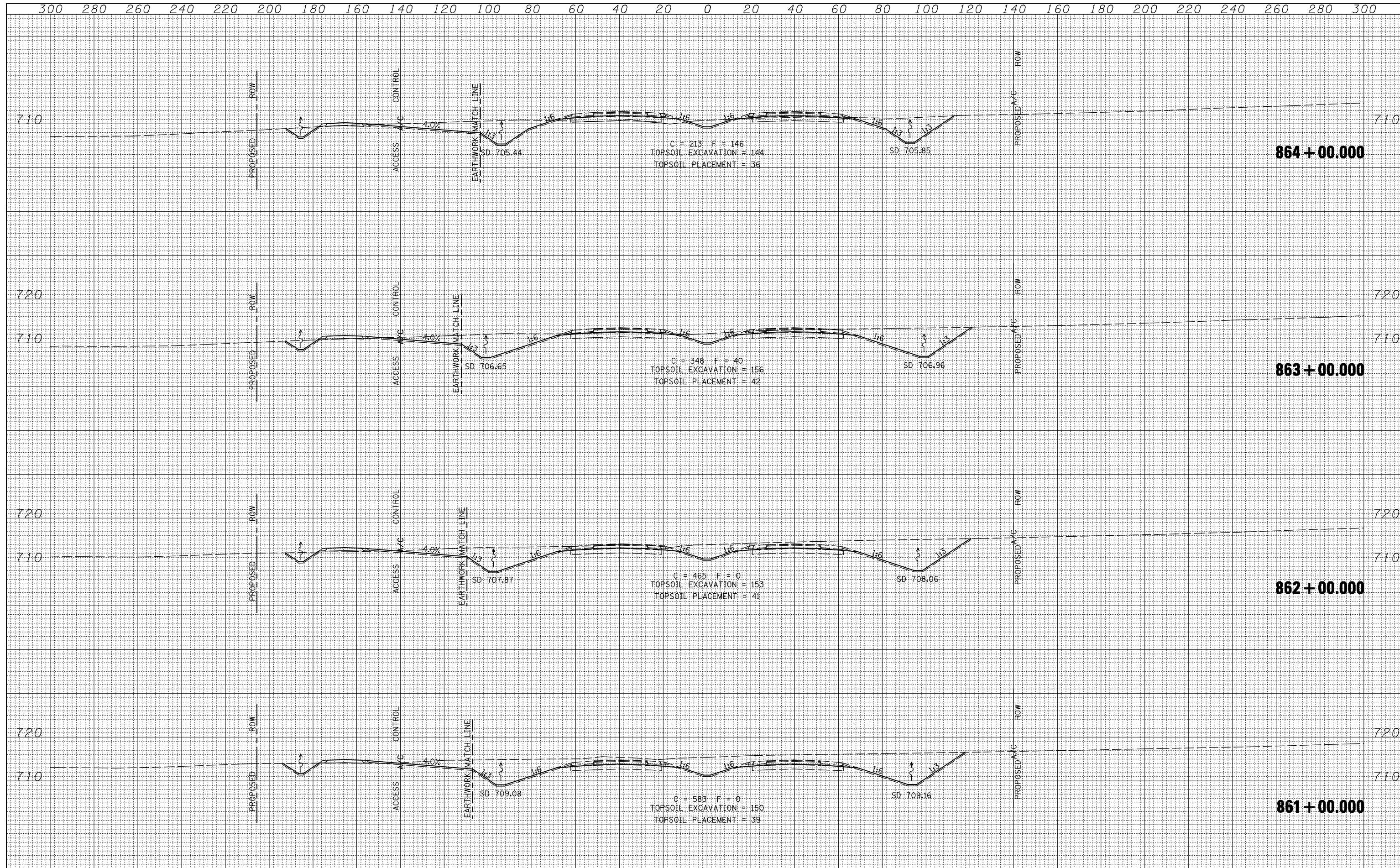


FILE NAME =	USER NAME = jdeen	DESIGNED - JRB	REVISED -	STATE OF ILLINOIS DEPARTMENT OF TRANSPORTATION	FAP ROUTE 407 (IL RTE 336) CROSS SECTIONS	F.A.P. RTE.	SECTION	COUNTY	TOTAL SHEETS	SHEET NO.
V:\Transportation\2891\Grading Plans\2891xsheets-20SCALE.dgn	DRAWN - TJD	REVISED -	407			(55-3)A	MCDONOUGH	671	495	
PLOT SCALE = 40.00' / IN.	CHECKED - AWM	REVISED -				CONTRACT NO.	68A42			
PLOT DATE = 12/12/2012	DATE - 12-12-12	REVISED -				ILLINOIS FED. AID PROJECT				

SCALE: 1/4"=20' H, 1/8"=10' V
SHEET NO. 165 OF 176 SHEETS
STA. 854+00.00 TO STA. 856+00.000

DATE	
BY	
FINAL SURVEY	
PLOTTED	
TEMPLATE	
NOTE BOOK	
AREAS CHECKED	
NO.	

DATE	
BY	
ORIGINAL SURVEY	
PLOTTED	
TEMPLATE	
NOTE BOOK	
AREAS CHECKED	
NO.	

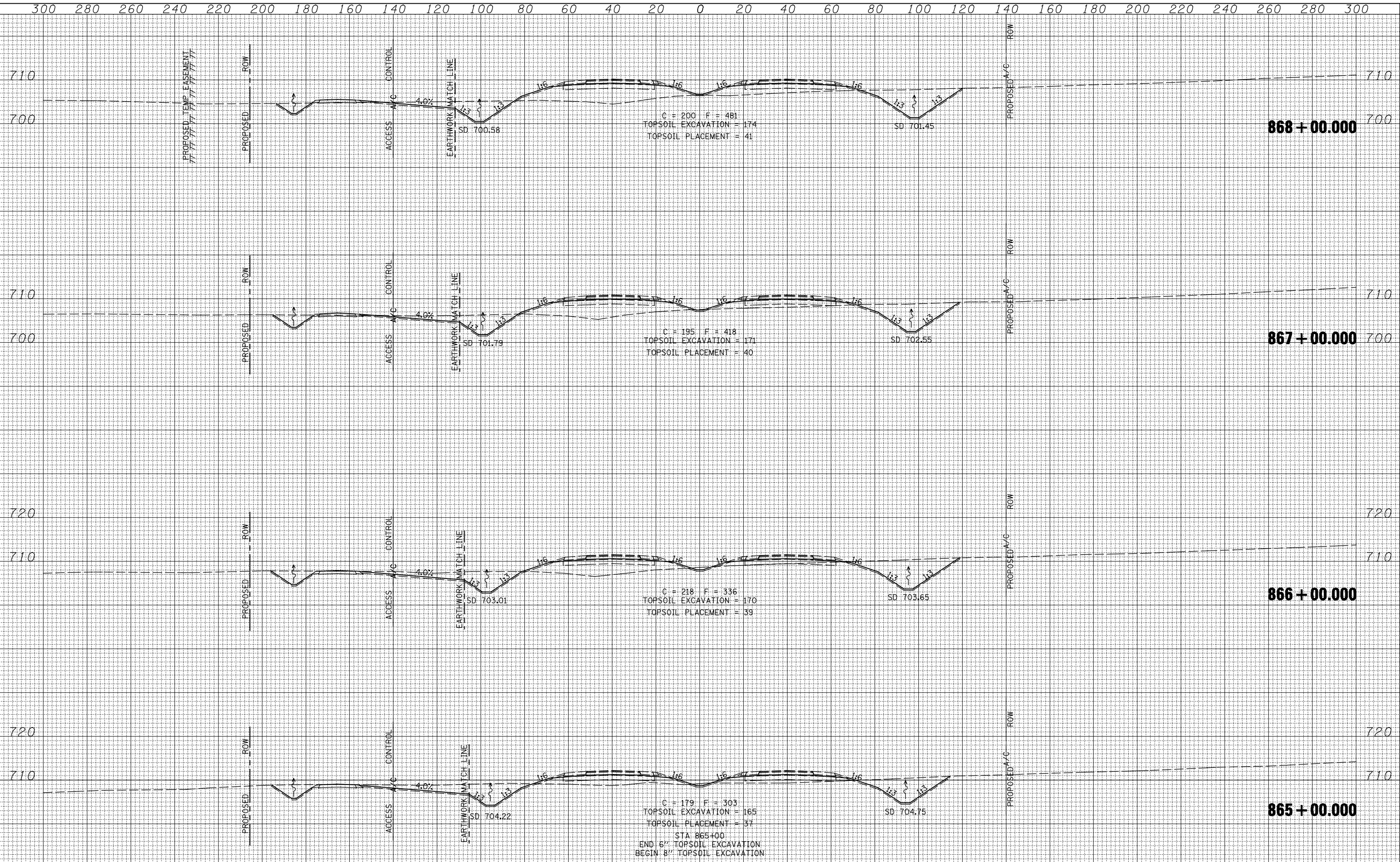


FILE NAME =	USER NAME = jdeen	DESIGNED - JRB	REVISED -	STATE OF ILLINOIS DEPARTMENT OF TRANSPORTATION	FAP ROUTE 407 (IL RTE 336) CROSS SECTIONS	F.A.P. RTE.	SECTION	COUNTY	TOTAL SHEETS	SHEET NO.
V:\Transportation\2891\Grading Plans\2891xsheets-20SCALE.dgn	DRAWN - TJD	REVISED -	407			(55-3)A	MCDONOUGH	671	497	
PLOT SCALE = 40.00' / IN.	CHECKED - AWM	REVISED -	CONTRACT NO. 68A42							
PLOT DATE = 12/12/2012	DATE - 12-12-12	REVISED -	ILLINOIS FED. AID PROJECT							

SCALE: 1/4" = 20' H, 1/8" = 10' V | SHEET NO. 167 OF 176 SHEETS | STA. 861+00.000 TO STA. 864+00.000

DATE	
BY	
FINAL SURVEY	SURVEYED
NOTE BOOK	PLOTTED
NO.	TEMPLATE
	AREAS CHECKED

DATE	
BY	
ORIGINAL SURVEY	SURVEYED
NOTE BOOK	PLOTTED
NO.	TEMPLATE
	AREAS CHECKED

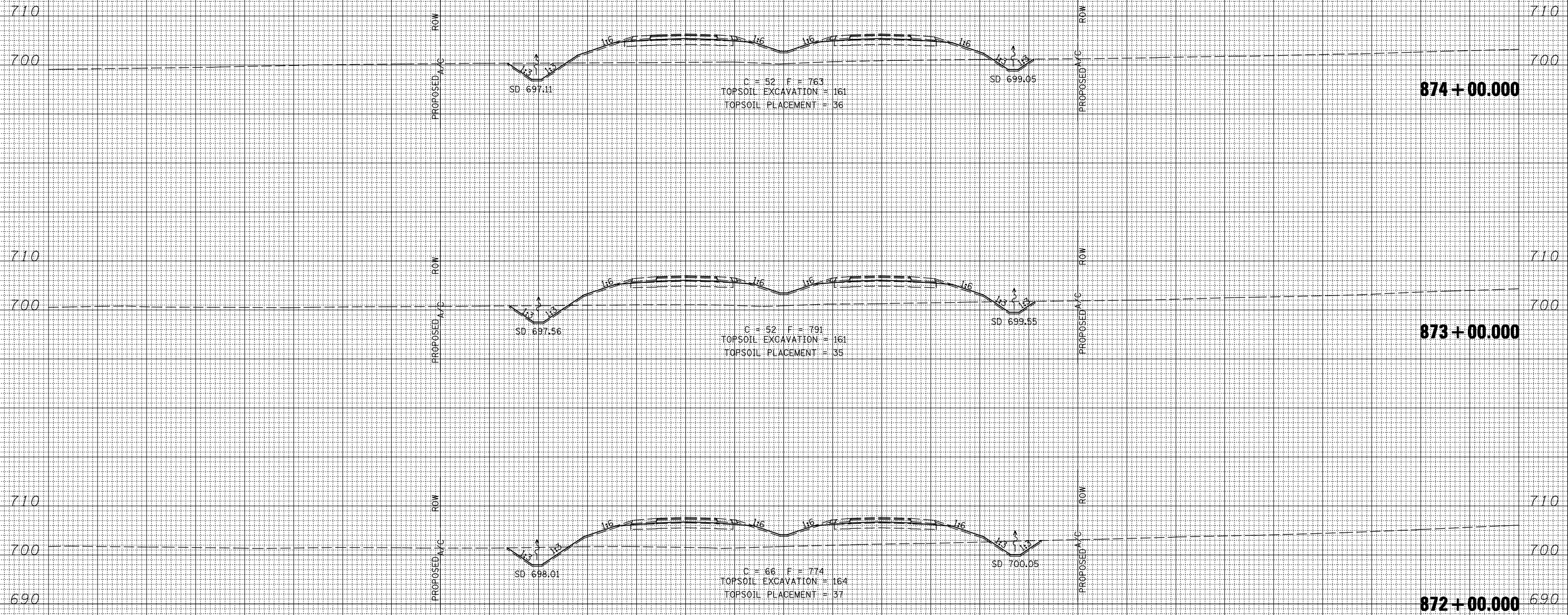


FILE NAME =	USER NAME = jdeen	DESIGNED - JRB	REVISED -	<p align="center">STATE OF ILLINOIS DEPARTMENT OF TRANSPORTATION</p> <p align="center">FAP ROUTE 407 (IL RTE 336) CROSS SECTIONS</p> <p>SCALE: $\frac{1"}{20'} H$ / $\frac{1"}{100'} V$ SHEET NO. 168 OF 176 SHEETS STA. 865+00.000 TO STA. 868+00.000</p>	F.A.P. RTE. 407	SECTION (55-3)A	COUNTY MCDONOUGH	TOTAL SHEETS 671	SHEET NO. 498
V:\Transportation\2891\Grading Plans\2891xsheets-20\SCALE.dgn		DRAWN - TJD	REVISED -						
PLOT SCALE = 40.00' / IN.		CHECKED - AWM	REVISED -						
PLOT DATE = 12/12/2012		DATE - 12-12-12	REVISED -						

300 280 260 240 220 200 180 160 140 120 100 80 60 40 20 0 20 40 60 80 100 120 140 160 180 200 220 240 260 280 300

DATE	
BY	
SURVEYED	
PLOTTED	
TEMPLATE	
NOTE BOOK	
AREAS CHECKED	
NO.	

DATE	
BY	
SURVEYED	
PLOTTED	
TEMPLATE	
NOTE BOOK	
AREAS CHECKED	
NO.	



300 280 260 240 220 200 180 160 140 120 100 80 60 40 20 0 20 40 60 80 100 120 140 160 180 200 220 240 260 280 300

FILE NAME =
 V:\Transportation\2891\Grading Plans\2891xsheets-20\SCALE.dgn

USER NAME = jdeen
 PLOT SCALE = 40.00' / IN.
 PLOT DATE = 12/12/2012

DESIGNED - JRB
 DRAWN - TJD
 CHECKED - AWM
 DATE - 12-12-12

REVISED -
 REVISED -
 REVISED -
 REVISED -

**STATE OF ILLINOIS
 DEPARTMENT OF TRANSPORTATION**

**FAP ROUTE 407 (IL RTE 336)
 CROSS SECTIONS**

SCALE: 1/4" = 20' H
 1/8" = 10' V
 SHEET NO. 170 OF 176 SHEETS STA. 872+00.000 TO STA. 874+00.000

F.A.P. RTE.	SECTION	COUNTY	TOTAL SHEETS	SHEET NO.
407	(55-3)A	MCDONOUGH	671	500
			CONTRACT NO. 68A42	

ILLINOIS FED. AID PROJECT