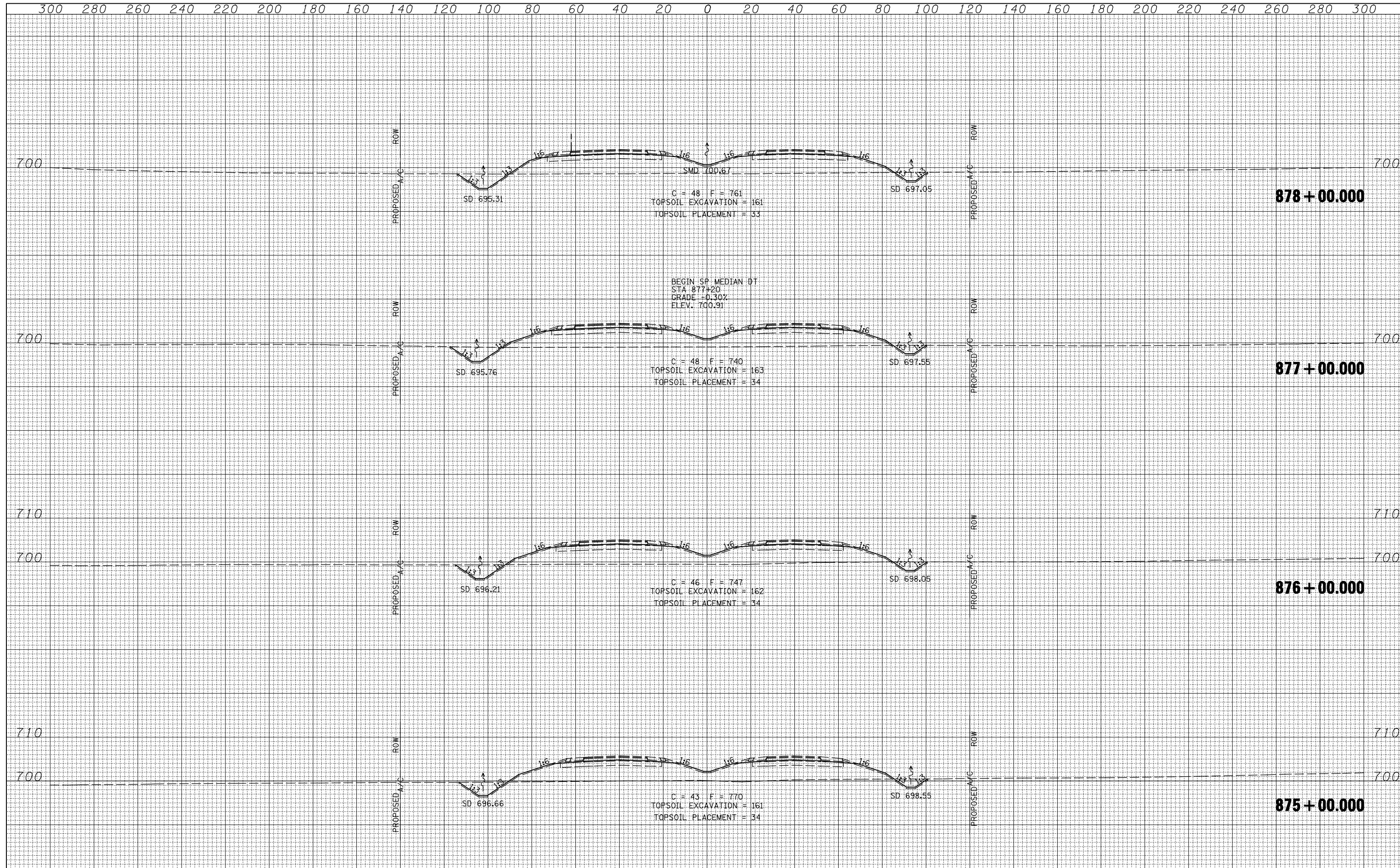


DATE	
BY	
SURVEYED	
PLOTTED	
TEMPLATE	
NOTE BOOK	
AREAS CHECKED	
NO.	

DATE	
BY	
SURVEYED	
PLOTTED	
TEMPLATE	
NOTE BOOK	
AREAS CHECKED	
NO.	

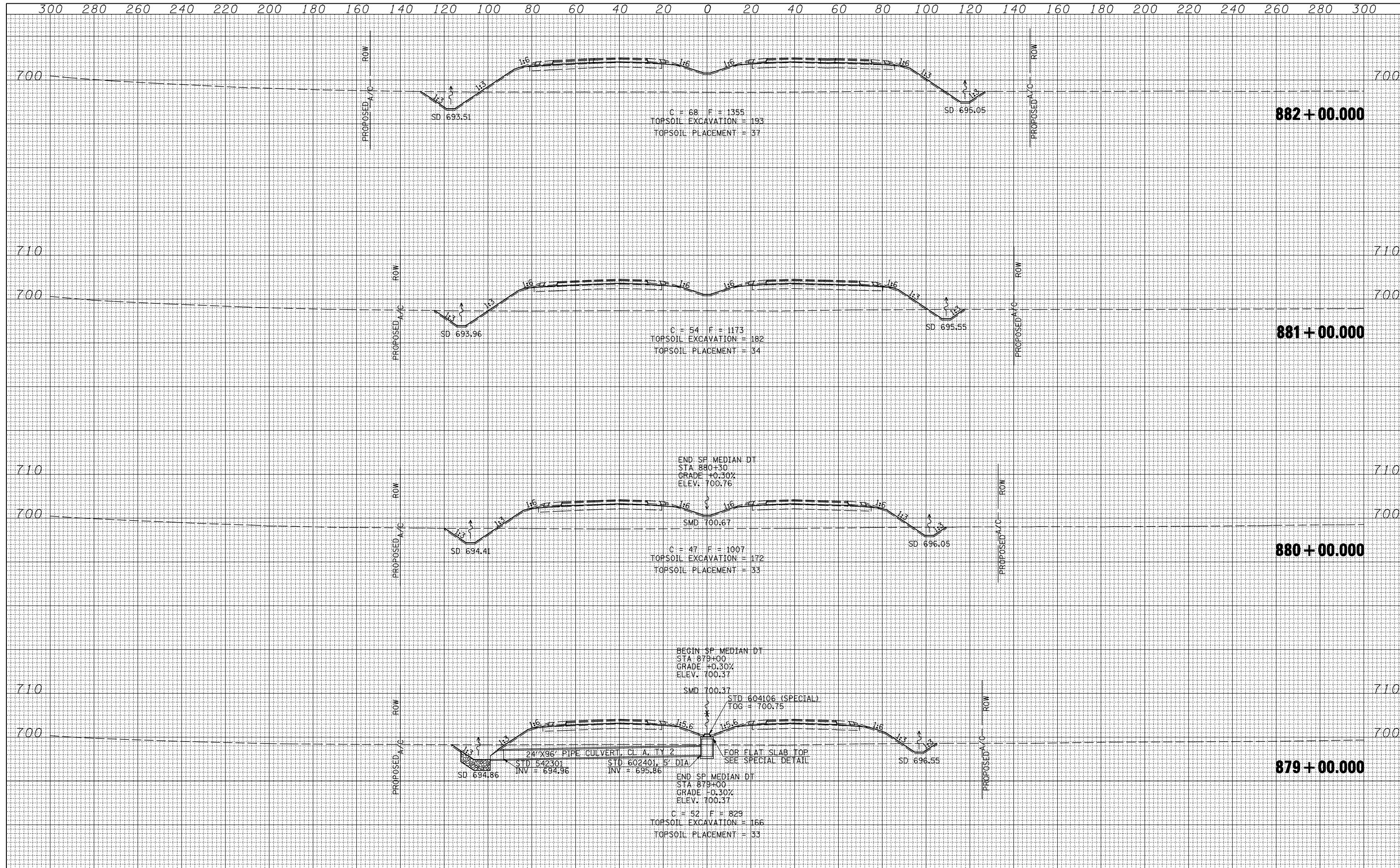


FILE NAME =	USER NAME = jdeen	DESIGNED - JRB	REVISED -	STATE OF ILLINOIS DEPARTMENT OF TRANSPORTATION	FAP ROUTE 407 (IL RTE 336) CROSS SECTIONS	F.A.P. RTE.	SECTION	COUNTY	TOTAL SHEETS	SHEET NO.
V:\Transportation\2891\Grading Plans\2891xsheets-20SCALE.dgn	DRAWN - TJD	REVISED -	407			(55-3)A	MCDONOUGH	671	501	
PLOT SCALE = 40.00' / IN.	CHECKED - AWM	REVISED -	CONTRACT NO. 68A42							
PLOT DATE = 12/12/2012	DATE - 12-12-12	REVISED -	ILLINOIS FED. AID PROJECT							

SCALE: 1/4" = 20' H
 1/2" = 10' V
 SHEET NO. 171 OF 176 SHEETS
 STA. 875+00.000 TO STA. 878+00.000

DATE	
BY	
FINAL SURVEY	
SURVEYED	
NOTE BOOK	
PLotted	
TEMPLATE	
AREAS CHECKED	
NO.	

DATE	
BY	
ORIGINAL SURVEY	
SURVEYED	
NOTE BOOK	
PLotted	
TEMPLATE	
AREAS CHECKED	
NO.	

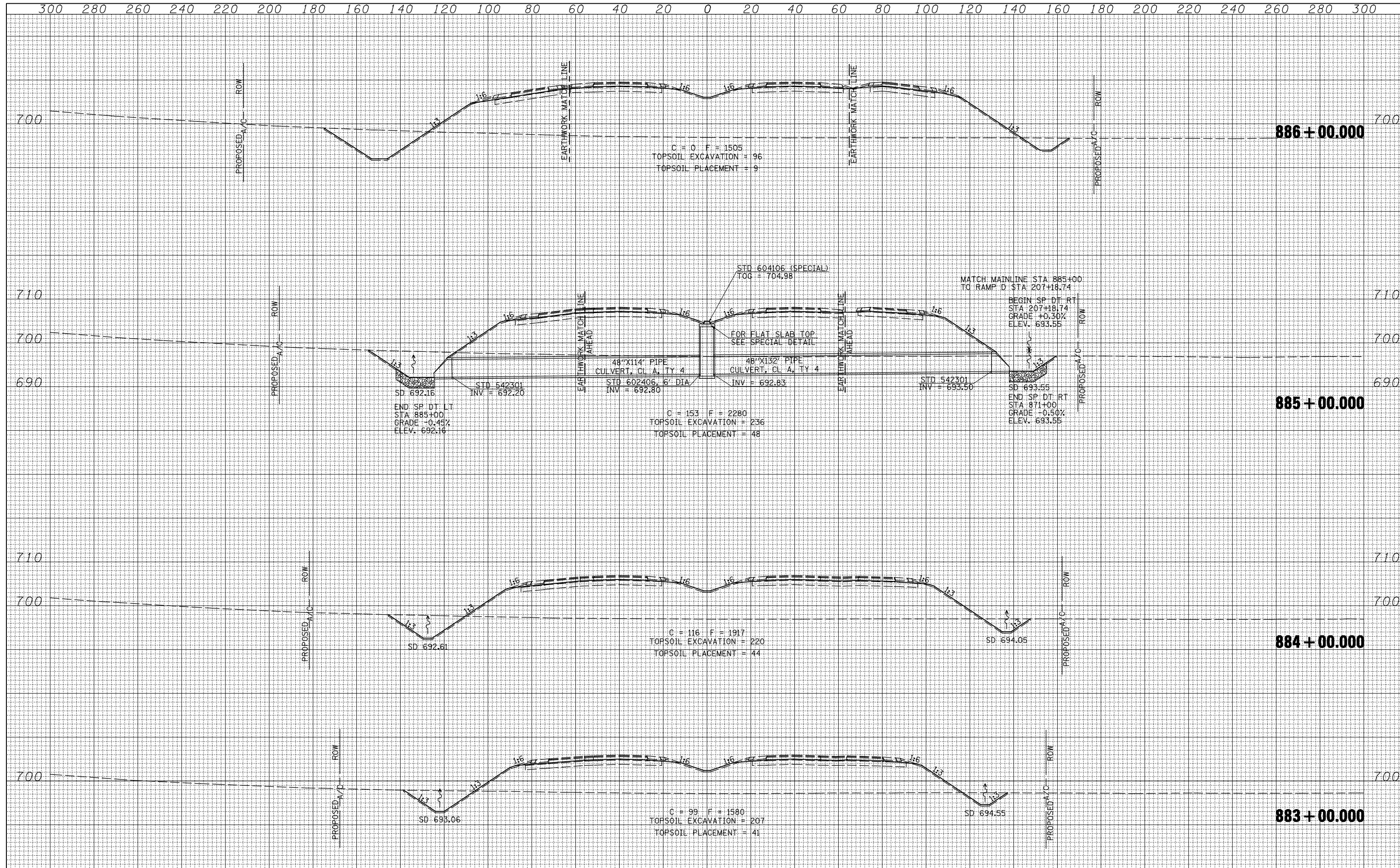


FILE NAME =	USER NAME = jdeen	DESIGNED - JRB	REVISED -	STATE OF ILLINOIS DEPARTMENT OF TRANSPORTATION	FAP ROUTE 407 (IL RTE 336) CROSS SECTIONS	F.A.P. RTE.	SECTION	COUNTY	TOTAL SHEETS	SHEET NO.
V:\Transportation\2891\Grading Plans\2891xsheets-20\SCALE.dgn	DRAWN - TJD	REVISED -	407			(55-3)A	MCDONOUGH	671	502	
PLOT SCALE = 40.00' / IN.	CHECKED - AWM	REVISED -	CONTRACT NO. 68A42							
PLOT DATE = 12/12/2012	DATE - 12-12-12	REVISED -	ILLINOIS FED. AID PROJECT							

SCALE: 1/4" = 20' H
1/8" = 10' V
SHEET NO. 172 OF 176 SHEETS
STA. 879+00.000 TO STA. 882+00.000

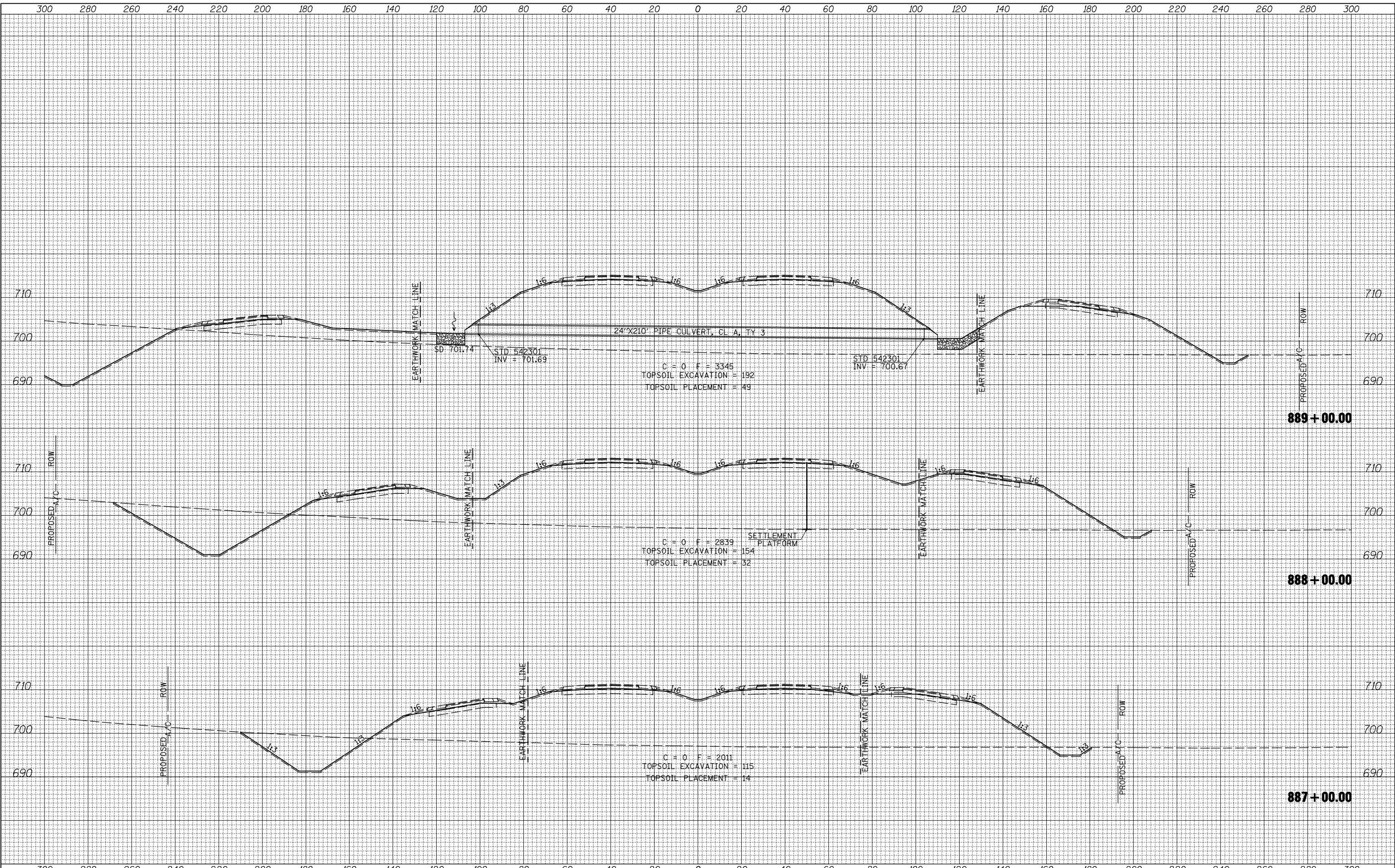
DATE	
BY	
ORIGINAL SURVEY	
SURVEYED	
PLOTTED	
TEMPLATE	
NOTE BOOK	
AREAS CHECKED	
NO.	

DATE	
BY	
ORIGINAL SURVEY	
SURVEYED	
PLOTTED	
TEMPLATE	
NOTE BOOK	
AREAS CHECKED	
NO.	



FILE NAME =	USER NAME = jdeen	DESIGNED - JRB	REVISED -	STATE OF ILLINOIS DEPARTMENT OF TRANSPORTATION	FAP ROUTE 407 (IL RTE 336) CROSS SECTIONS	F.A.P. RTE.	SECTION	COUNTY	TOTAL SHEETS	SHEET NO.	
V:\Transportation\2891\Grading Plans\2891xsheets-20SCALE.dgn		DRAWN - TJD	REVISED -			407	(55-3)A	MCDONOUGH	671	503	
PLOT SCALE = 40.00' / IN.		CHECKED - AWM	REVISED -			CONTRACT NO. 68A42					
PLOT DATE = 12/12/2012		DATE - 12-12-12	REVISED -			ILLINOIS FED. AID PROJECT					

SCALE: 1/4"=20' H, 1/8"=10' V | SHEET NO. 173 OF 176 SHEETS | STA. 883+00.000 TO STA. 886+00.000



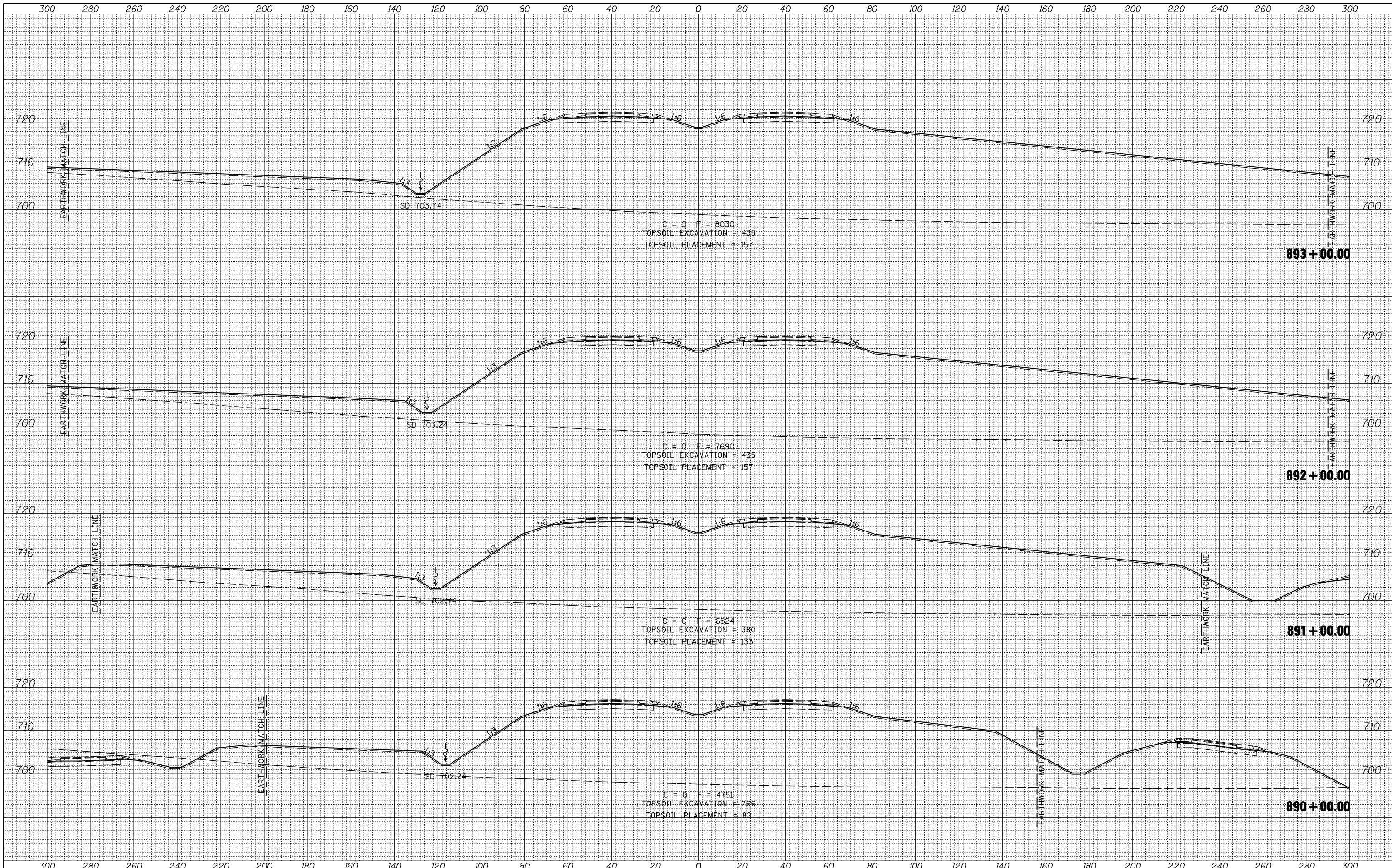
DATE	
BY	
FINISHED SURVEY	
PLOTTED	
TEMPLATE	
NOTE BOOK	
AREAS CHECKED	
NO.	

DATE	
BY	
ORIGINAL SURVEY	
NOTED	
TEMPLATE	
AREAS CHECKED	
NO.	

FILE NAME =	USER NAME = jdeen	DESIGNED - JRB	REVISED -	STATE OF ILLINOIS DEPARTMENT OF TRANSPORTATION	FAP ROUTE 407 (IL RTE 336) CROSS SECTIONS	F.A.P. RTE. 407 SECTION (55-3)A COUNTY MCDONOUGH CONTRACT NO. 68A42 ILLINOIS FED. AID PROJECT
V:\Transportation\2891\Grading Plans\2891xsheets-20SCALE.dgn		DRAWN - TJD	REVISED -			
PLOT SCALE = 40.00' / IN.		CHECKED - AWM	REVISED -			
PLOT DATE = 12/12/2012		DATE - 12-12-12	REVISED -			
SCALE: $\frac{1}{2}'' = 20' H$ $\frac{1}{4}'' = 10' V$						SHEET NO. 174 OF 176 SHEETS STA. 887+00.00 TO STA. 889+00.00

BY	DATE

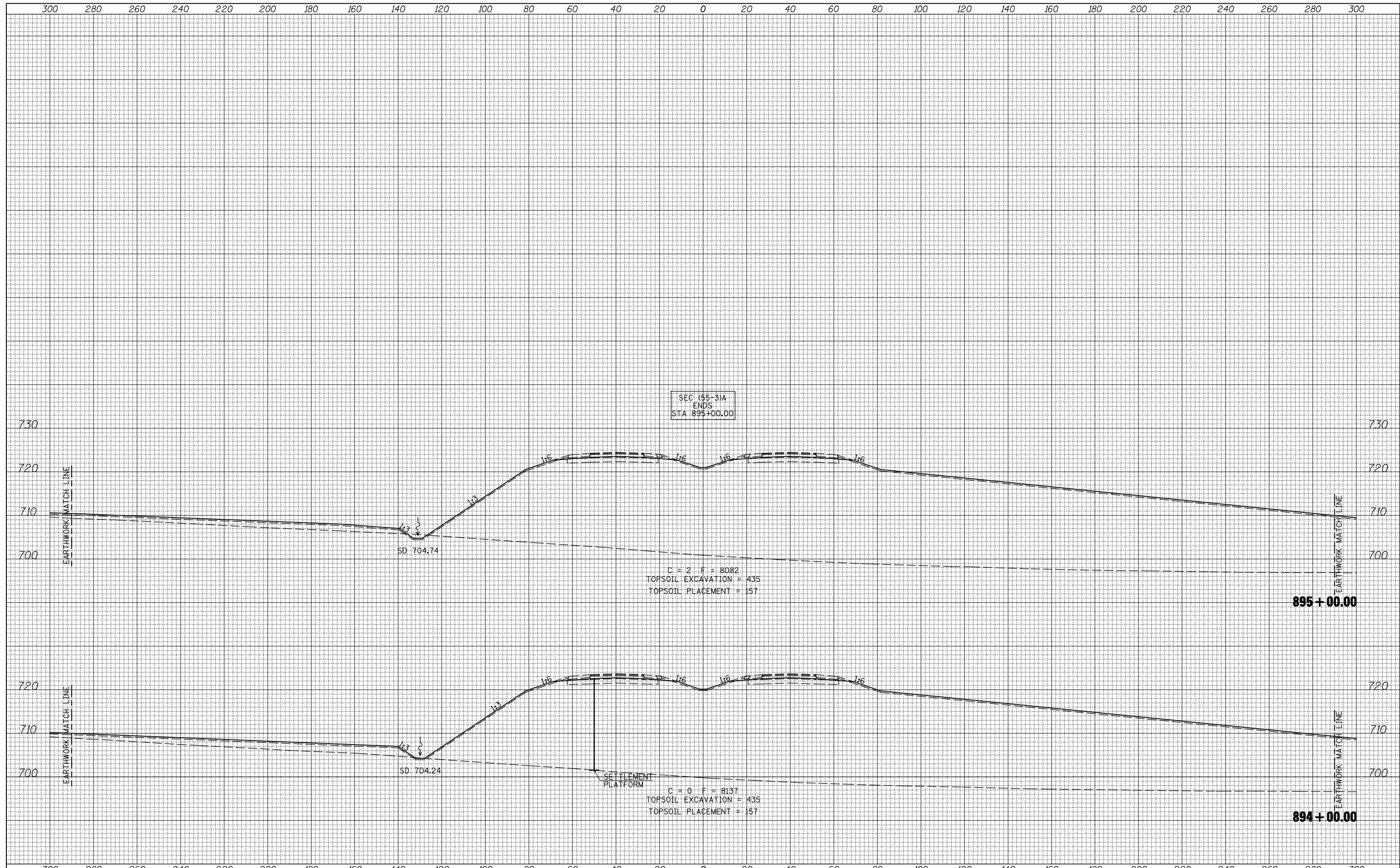
ORIGINAL SURVEY	SURVEYED	DATE
NOTE BOOK	PLOTTED	
NO.	TEMPLATE	
	AREAS	
	CHECKED	



FILE NAME =	USER NAME = jdeen	DESIGNED - JRB	REVISED -	F.A.P. RTE. 407	SECTION (55-3)A	COUNTY MCDONOUGH	TOTAL SHEETS 671	SHEET NO. 505
V:\Transportation\2891\Grading Plans\2891xsheets-20\SCALE.dgn		DRAWN - TJD	REVISED -	SCALE: 1"=20' H, 1"=10' V		CONTRACT NO. 68A42		ILLINOIS FED. AID PROJECT
PLOT SCALE = 40.00' / IN.		CHECKED - AWM	REVISED -	SHEET NO. 175 OF 176 SHEETS		STA. 890+00.00 TO STA. 893+00.00		
PLOT DATE = 12/12/2012		DATE - 12-12-12	REVISED -	STATE OF ILLINOIS DEPARTMENT OF TRANSPORTATION				

DATE	
BY	
SURVEYED	
PLOTTED	
TEMPLATE	
AREAS CHECKED	
FINAL SURVEY	
NOTE BOOK	
NO.	

DATE	
BY	
SURVEYED	
PLOTTED	
TEMPLATE	
AREAS CHECKED	
ORIGINAL SURVEY	
NOTE BOOK	
NO.	

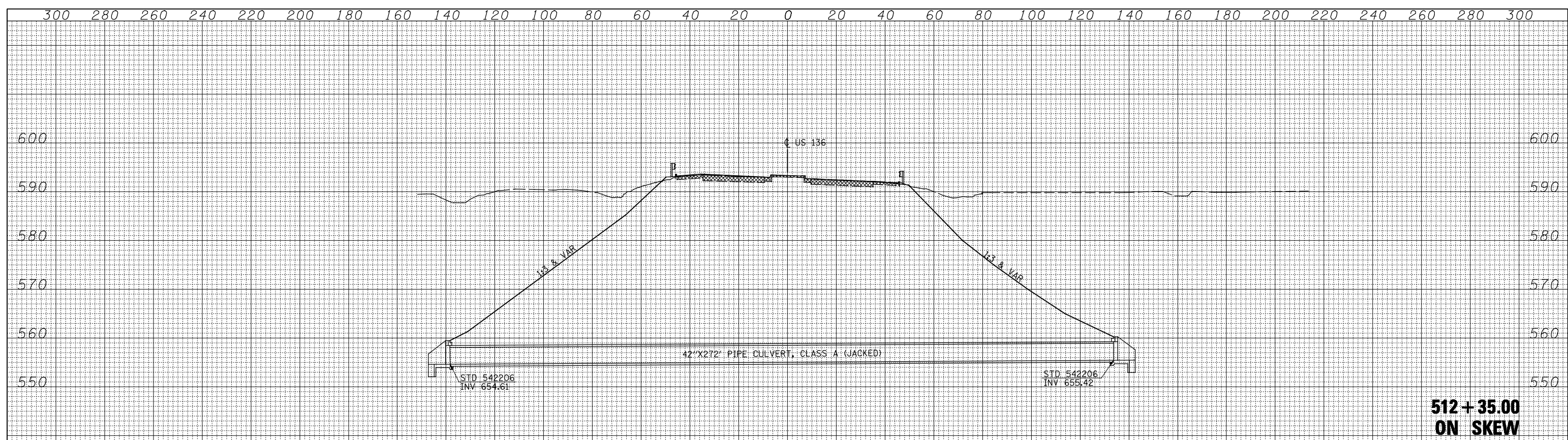


FILE NAME =	USER NAME = jdeen	DESIGNED - JRB	REVISED -	STATE OF ILLINOIS DEPARTMENT OF TRANSPORTATION	FAP ROUTE 407 (IL RTE 336) CROSS SECTIONS	F.A.P. RTE. 407	SECTION (55-3)A	COUNTY MCDONOUGH	TOTAL SHEETS 671	SHEET NO. 506	
V:\Transportation\2891\Grading Plans\2891xsheets-20SCALE.dgn	DRAWN - TJD	REVISIED -							CONTRACT NO. 68A42		
PLOT SCALE = 40.00' / IN.	CHECKED - AWM	REVISIED -									
PLOT DATE = 12/12/2012	DATE - 12-12-12	REVISIED -									

SCALE: 1/4"=20' H
1/4"=10' V
SHEET NO. 176 OF 176 SHEETS STA. 894+00.00 TO STA. 895+00.00

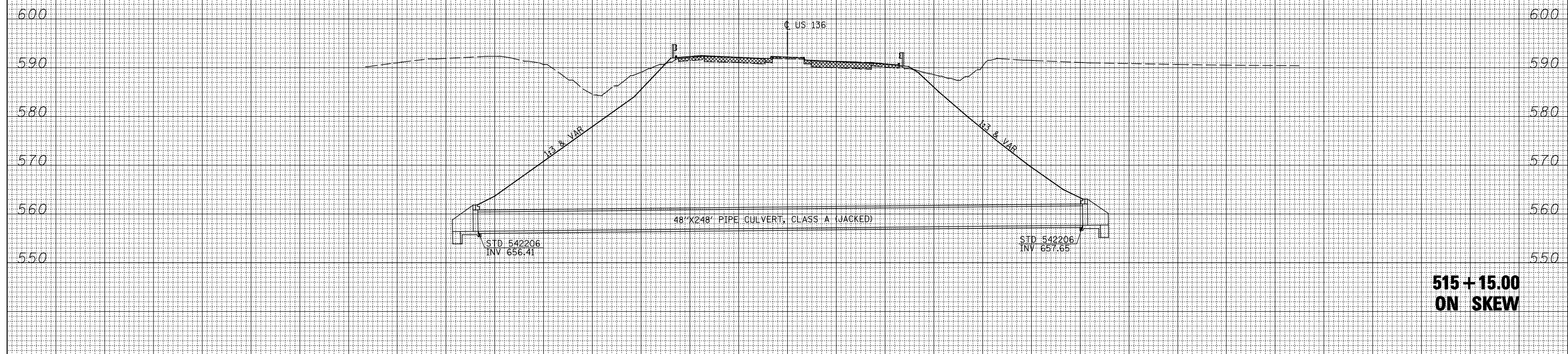
ILLINOIS FED. AID PROJECT

DATE	
BY	
FINISHED SURVEY	
PLOTTED TEMPLATE	
NOTE BOOK	
AREAS CHECKED	
NO.	



**512+35.00
ON SKEW**

DATE	
BY	
ORIGINAL SURVEY	
PLOTTED TEMPLATE	
NOTE BOOK	
AREAS CHECKED	
NO.	

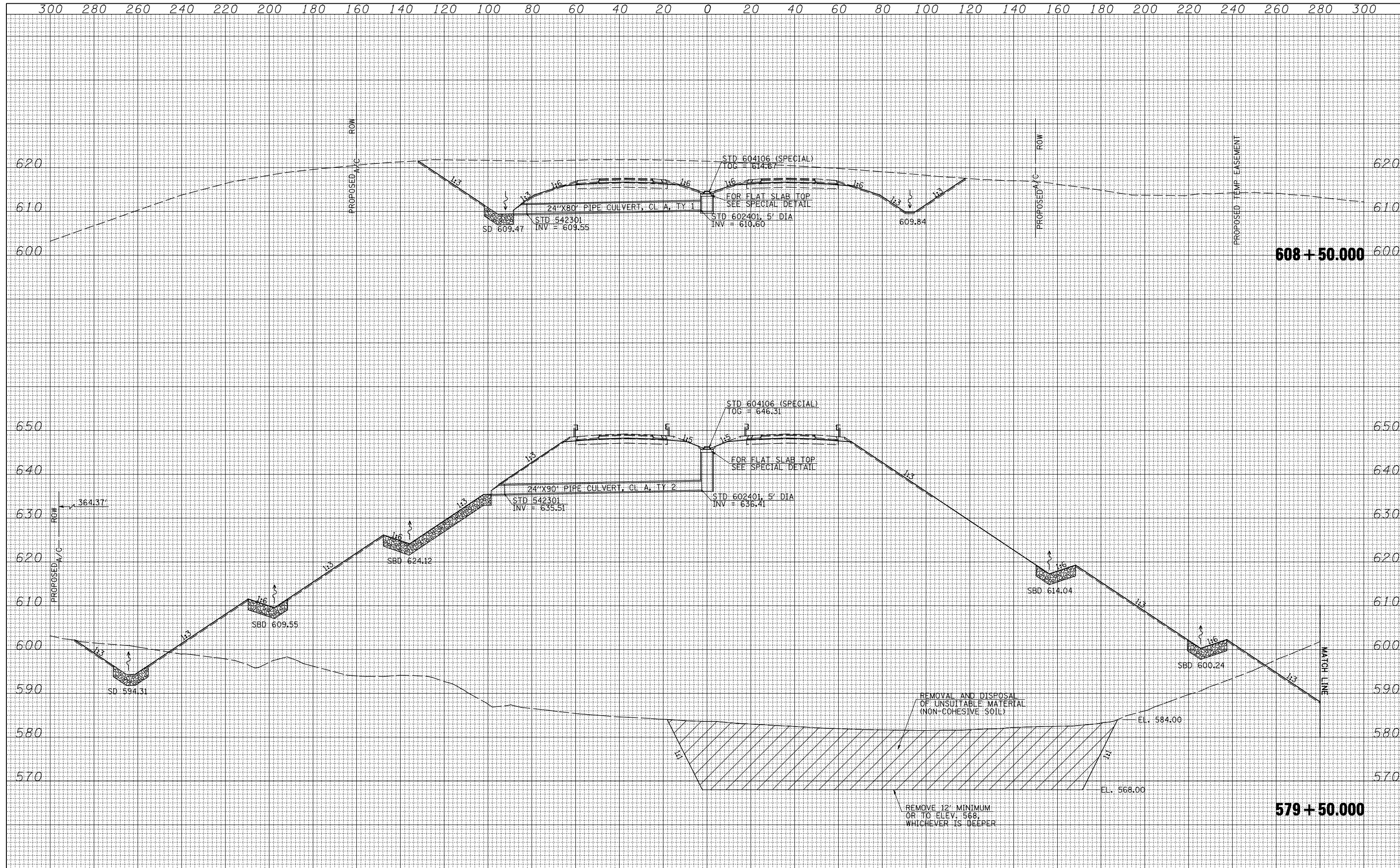


**515+15.00
ON SKEW**

FILE NAME =	USER NAME = jdeen	DESIGNED - JRB	REVISED -	STATE OF ILLINOIS DEPARTMENT OF TRANSPORTATION	FAP ROUTE 407 (IL RTE 336) CULVERT CROSS SECTIONS - US RTE 136	F.A.P. RTE.	SECTION	COUNTY	TOTAL SHEETS	SHEET NO.
V:\Transportation\2891\Grading Plans\2891xsheets-20\SCALE.dgn	DRAWN - TJD	REVISED -	407			(55-31A)	MCDONOUGH	671	507	
PLOT SCALE = 40.00' / IN.	CHECKED - AWM	REVISED -	CONTRACT NO. 68A42							
PLOT DATE = 12/12/2012	DATE - 12-12-12	REVISED -	ILLINOIS FED. AID PROJECT							
				SCALE: 1"=20' H 1"=10' V		SHEET NO. 1 OF 22 SHEETS		STA. 512+35.00 TO STA. 515+15.00		

DATE	
BY	
FINAL SURVEY	SURVEYED
NOTE BOOK	PLOTTED
NO.	TEMPLATE
	AREAS CHECKED

DATE	
BY	
ORIGINAL SURVEY	SURVEYED
NOTE BOOK	PLOTTED
NO.	TEMPLATE
	AREAS CHECKED




FILE NAME =	USER NAME = jdeen	DESIGNED - JRB	REVISED -	F.A.P. RTE. 407	SECTION (55-3)A	COUNTY MCDONOUGH	TOTAL SHEETS 671	SHEET NO. 508
V:\Transportation\2891\Grading Plans\2891xsheets-20\SCALE.dgn		DRAWN - TJD	REVISED -	FAP ROUTE 407 (IL RTE 336)				
PLOT SCALE = 40.00' / IN.		CHECKED - AWM	REVISED -	CULVERT CROSS SECTIONS				
PLOT DATE = 12/12/2012		DATE - 12-12-12	REVISED -	SCALE: 1/4" = 20' H 1/4" = 10' V	SHEET NO. 2 OF 22 SHEETS	STA. 579+50,000 TO STA. 608+50,000	CONTRACT NO. 68A42	

**STATE OF ILLINOIS
DEPARTMENT OF TRANSPORTATION**

280 300 320 340 360 380 400 420 440 460 480 500 520 540 560 580 600 620 640 660 680 700 720 740 760 780 800 820 840 860 880

BY	DATE
FINAL SURVEY	SURVEYED
NOTE BOOK	PLOTTED
NO.	TEMPLATE
	AREAS CHECKED

BY	DATE
ORIGINAL SURVEY	SURVEYED
NOTE BOOK	PLOTTED
NO.	TEMPLATE
	AREAS CHECKED



**579 + 50.000
(RIGHT)**

280 300 320 340 360 380 400 420 440 460 480 500 520 540 560 580 600 620 640 660 680 700 720 740 760 780 800 820 840 860 880

FILE NAME =
V:\Transportation\2891\Grading Plans\2891xsheets-20\SCALE.dgn

USER NAME = jdeen
PLOT SCALE = 40.00' / IN.
PLOT DATE = 12/12/2012

DESIGNED - JRB
DRAWN - TJD
CHECKED - AWM
DATE - 12-12-12

REVISED -
REVISED -
REVISED -
REVISED -

**STATE OF ILLINOIS
DEPARTMENT OF TRANSPORTATION**

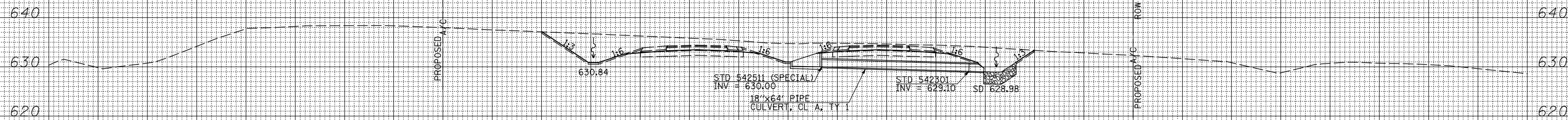
**FAP ROUTE 407 (IL RTE 336)
CULVERT CROSS SECTIONS - MATCHLINE RT**

SCALE: $\frac{1}{4}'' = 20'$ H
 $\frac{1}{4}'' = 10'$ V SHEET NO. 3 OF 22 SHEETS STA. 579+50.000 TO STA. 579+50.000

F.A.P. RTE.	SECTION	COUNTY	TOTAL SHEETS	SHEET NO.
407	(55-3)A	MCDONOUGH	671	509
CONTRACT NO. 68A42			ILLINOIS FED. AID PROJECT	

300 280 260 240 220 200 180 160 140 120 100 80 60 40 20 0 20 40 60 80 100 120 140 160 180 200 220 240 260 280 300

DATE	
BY	
SURVEYED	
PLOTTED	
TEMPLATE	
AREAS	
CHECKED	
FINAL SURVEY NOTE BOOK NO.	



615 + 50.000

DATE	
BY	
SURVEYED	
PLOTTED	
TEMPLATE	
AREAS	
CHECKED	
ORIGINAL SURVEY NOTE BOOK NO.	

300 280 260 240 220 200 180 160 140 120 100 80 60 40 20 0 20 40 60 80 100 120 140 160 180 200 220 240 260 280 300

FILE NAME =
 USER NAME = jdeen
 V:\Transportation\2891\Grading Plans\2891xsheets\20SCALE.dgn
 PLOT SCALE = 40.00' / IN.
 PLOT DATE = 12/12/2012

DESIGNED - JRB	REVISED -
DRAWN - TJD	REVISED -
CHECKED - AWM	REVISED -
DATE - 12-12-12	REVISED -

REVISED -	REVISED -
REVISED -	REVISED -
REVISED -	REVISED -
REVISED -	REVISED -

**STATE OF ILLINOIS
 DEPARTMENT OF TRANSPORTATION**

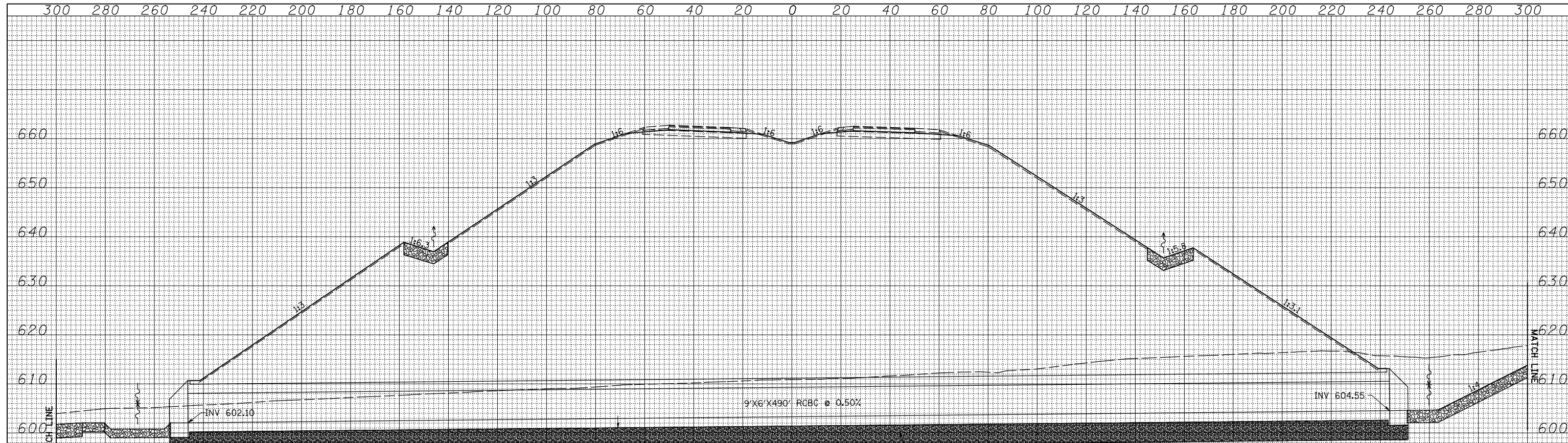
**FAP ROUTE 407 (IL RTE 336)
 CULVERT CROSS SECTIONS**

SCALE: 1/4" = 20' H
 1/8" = 10' V
 SHEET NO. 4 OF 22 SHEETS
 STA. 615+50.000 TO STA. 615+50.000

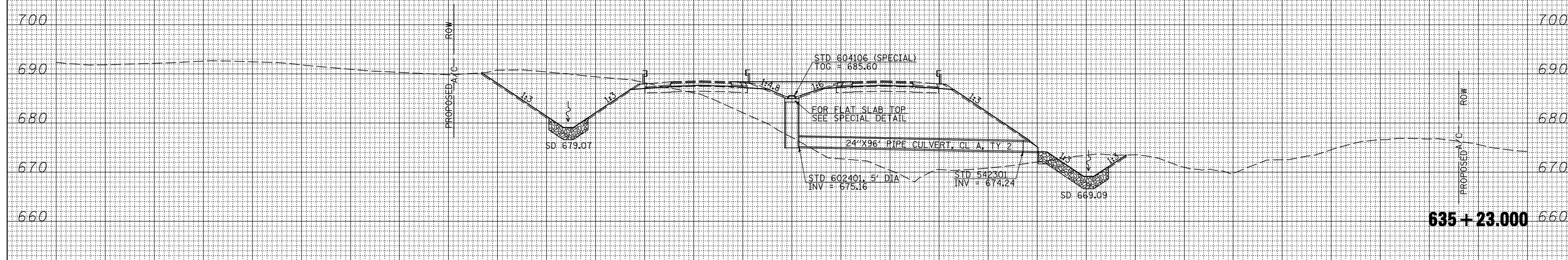
F.A.P. RTE.	SECTION	COUNTY	TOTAL SHEETS	SHEET NO.
407	(55-3)A	MCDONOUGH	671	510
			CONTRACT NO. 68A42	
ILLINOIS FED. AID PROJECT				

DATE	
BY	
FINISHED SURVEY	
PLOTTED	
TEMPLATE	
NOTE BOOK	
AREAS CHECKED	
NO.	

DATE	
BY	
ORIGINAL SURVEY	
PLOTTED	
TEMPLATE	
NOTE BOOK	
AREAS CHECKED	
NO.	



**659 + 10.00
ON SKEW**



635 + 23.000

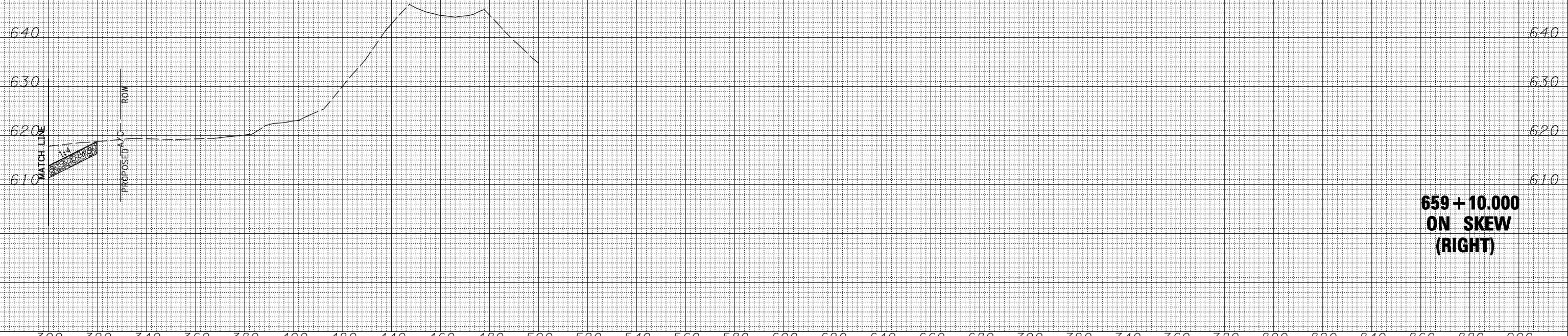
FILE NAME =	USER NAME = jdeen	DESIGNED - JRB	REVISED -	STATE OF ILLINOIS DEPARTMENT OF TRANSPORTATION	FAP ROUTE 407 (IL RTE 336) CULVERT CROSS SECTIONS	F.A.P. RTE.	SECTION	COUNTY	TOTAL SHEETS	SHEET NO.	
V:\Transportation\2891\Grading Plans\2891xsheets-20\SCALE.dgn	PLOT SCALE = 40.00' / IN.	DRAWN - TJD	REVISED -			407	(55-3)A	MCDONOUGH	671	511	
	PLOT DATE = 12/12/2012	CHECKED - AWM	REVISED -			CONTRACT NO. 68A42					
		DATE - 12-12-12	REVISED -			ILLINOIS FED. AID PROJECT					

SCALE: 1/4" = 20' H, 1/8" = 10' V | SHEET NO. 5 OF 22 SHEETS | STA. 635+23.000 TO STA. 659+10.000

300 320 340 360 380 400 420 440 460 480 500 520 540 560 580 600 620 640 660 680 700 720 740 760 780 800 820 840 860 880 900

FINAL SURVEY NOTE BOOK NO.	SURVEYED PLOTTED TEMPLATE AREAS CHECKED	BY	DATE

ORIGINAL SURVEY NOTE BOOK NO.	SURVEYED PLOTTED TEMPLATE AREAS CHECKED	BY	DATE



300 320 340 360 380 400 420 440 460 480 500 520 540 560 580 600 620 640 660 680 700 720 740 760 780 800 820 840 860 880 900

FILE NAME =	USER NAME = jdeen
V:\Transportation\2891\Grading Plans\2891xsheets-20\SCALE.dgn	
PLOT SCALE = 40.00' / IN.	
PLOT DATE = 12/12/2012	

DESIGNED - JRB	REvised -
DRAWN - TJD	REvised -
CHECKED - AWM	REvised -
DATE - 12-12-12	REvised -

STATE OF ILLINOIS
DEPARTMENT OF TRANSPORTATION

FAP ROUTE 407 (IL RTE 336)
CULVERT CROSS SECTIONS - MATCHLINE RT

SCALE: 1/2"=20' H
1/4"=10' V SHEET NO. 6 OF 22 SHEETS STA. 659+10.000 TO STA. 659+10.000

F.A.P. RTE. 407	SECTION (55-3)A	COUNTY MCDONOUGH	TOTAL SHEETS 671	SHEET NO. 512
			CONTRACT NO. 68A42	
ILLINOIS FED. AID PROJECT				

900 880 860 840 820 800 780 760 740 720 700 680 660 640 620 600 580 560 540 520 500 480 460 440 420 400 380 360 340 320 300

BY	DATE
FINAL SURVEY	SURVEYED
NOTE BOOK	PLOTTED
NO.	TEMPLATE
	AREAS CHECKED
	AREAS CHECKED

BY	DATE
ORIGINAL SURVEY	SURVEYED
NOTE BOOK	PLOTTED
NO.	TEMPLATE
	AREAS CHECKED
	AREAS CHECKED

600

MATCH LINE
600

**659 + 10.000
ON SKEW
(LEFT)**

PROPOSED ROW

900 880 860 840 820 800 780 760 740 720 700 680 660 640 620 600 580 560 540 520 500 480 460 440 420 400 380 360 340 320 300

FILE NAME =
V:\Transportation\2891\Grading Plans\2891xsheets\20SCALE.dgn

USER NAME = jdeen
PLOT SCALE = 40.00' / IN.
PLOT DATE = 12/12/2012

DESIGNED - JRB
DRAWN - TJD
CHECKED - AWM
DATE - 12-12-12

REVISED -
REVISED -
REVISED -
REVISED -

**STATE OF ILLINOIS
DEPARTMENT OF TRANSPORTATION**

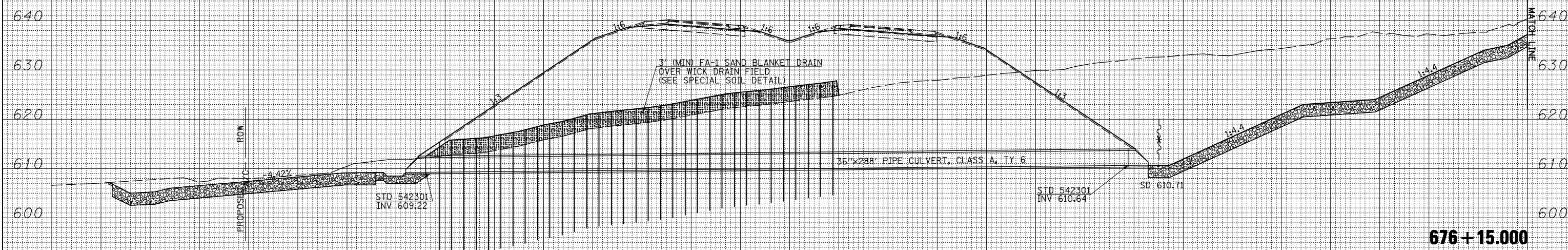
**FAP ROUTE 407 (IL RTE 336)
CULVERT CROSS SECTIONS - MATCHLINE LT**

SCALE: 1/4" = 20' H
1/4" = 10' V
SHEET NO. 7 OF 22 SHEETS
STA. 659+10.000 TO STA. 659+10.000

F.A.P. RTE.	SECTION	COUNTY	TOTAL SHEETS	SHEET NO.
407	(55-3)A	MCDONOUGH	671	513
CONTRACT NO. 68A42			ILLINOIS FED. AID PROJECT	

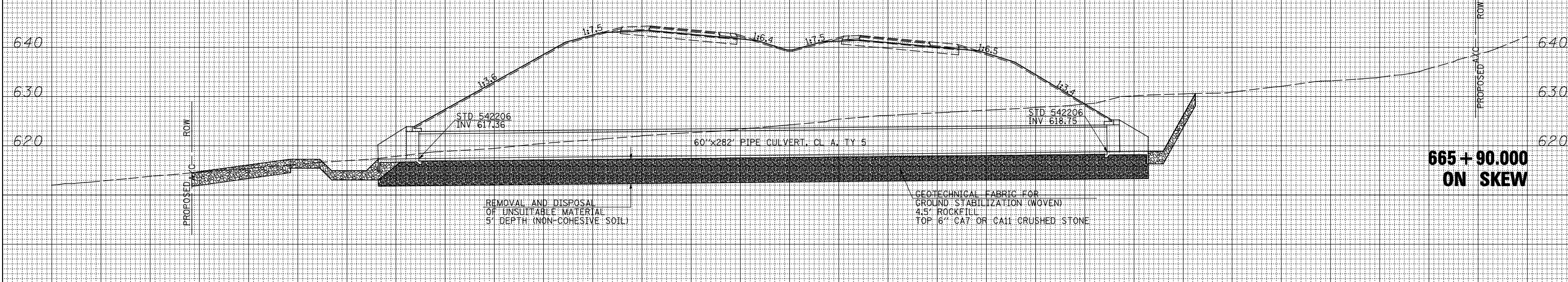
300 280 260 240 220 200 180 160 140 120 100 80 60 40 20 0 20 40 60 80 100 120 140 160 180 200 220 240 260 280 300

BY	DATE



676 + 15.000

BY	DATE



665 + 90.000
ON SKEW

300 280 260 240 220 200 180 160 140 120 100 80 60 40 20 0 20 40 60 80 100 120 140 160 180 200 220 240 260 280 300

FILE NAME =	USER NAME = jdeen
V:\Transportation\2891\Grading Plans\2891xsheets\2891SCALE.dgn	DESIGNED - JRB
PLOT SCALE = 40.00' / IN.	DRAWN - TJD
PLOT DATE = 12/12/2012	CHECKED - AWM
	DATE - 12-12-12

	REVISD -
	REVISD -
	REVISD -
	REVISD -

STATE OF ILLINOIS
DEPARTMENT OF TRANSPORTATION

FAP ROUTE 407 (IL RTE 336)
CULVERT CROSS SECTIONS

SCALE: 1/8" = 20' H, 1/4" = 10' V SHEET NO. 8 OF 22 SHEETS STA. 665+90.000 TO STA. 676+15.000

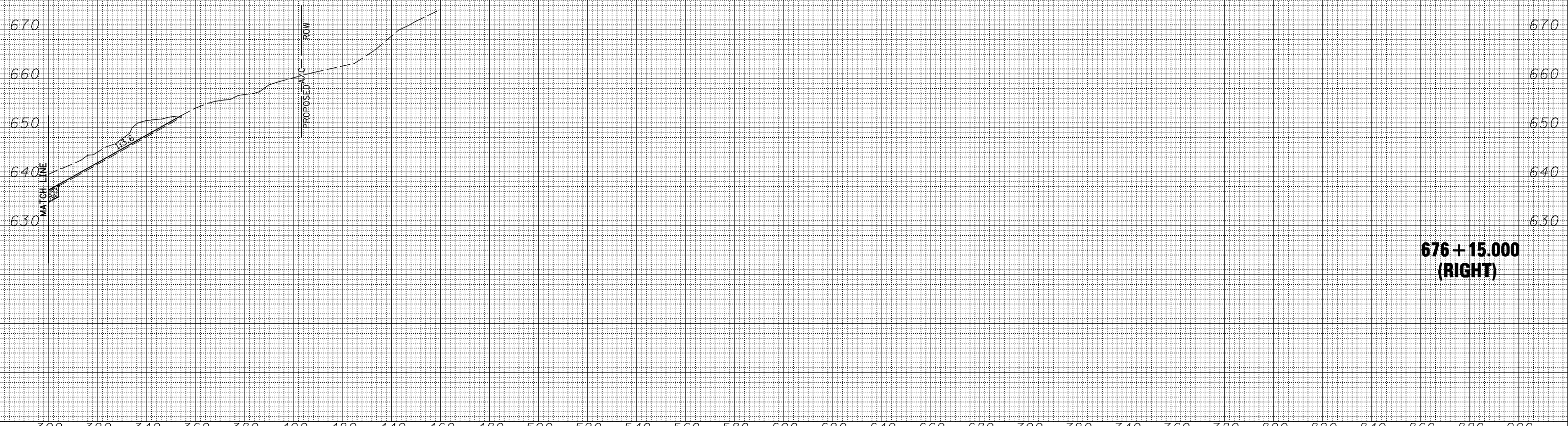
F.A.P. RTE.	SECTION	COUNTY	TOTAL SHEETS	SHEET NO.
407	(55-3)A	MCDONOUGH	671	514
			CONTRACT NO. 68A42	

ILLINOIS FED. AID PROJECT

300 320 340 360 380 400 420 440 460 480 500 520 540 560 580 600 620 640 660 680 700 720 740 760 780 800 820 840 860 880 900

BY	DATE
FINAL SURVEY	SURVEYED
NOTE BOOK	PLOTTED
NO.	TEMPLATE
	AREAS CHECKED
	AREAS CHECKED

BY	DATE
ORIGINAL SURVEY	SURVEYED
NOTE BOOK	PLOTTED
NO.	TEMPLATE
	AREAS CHECKED
	AREAS CHECKED

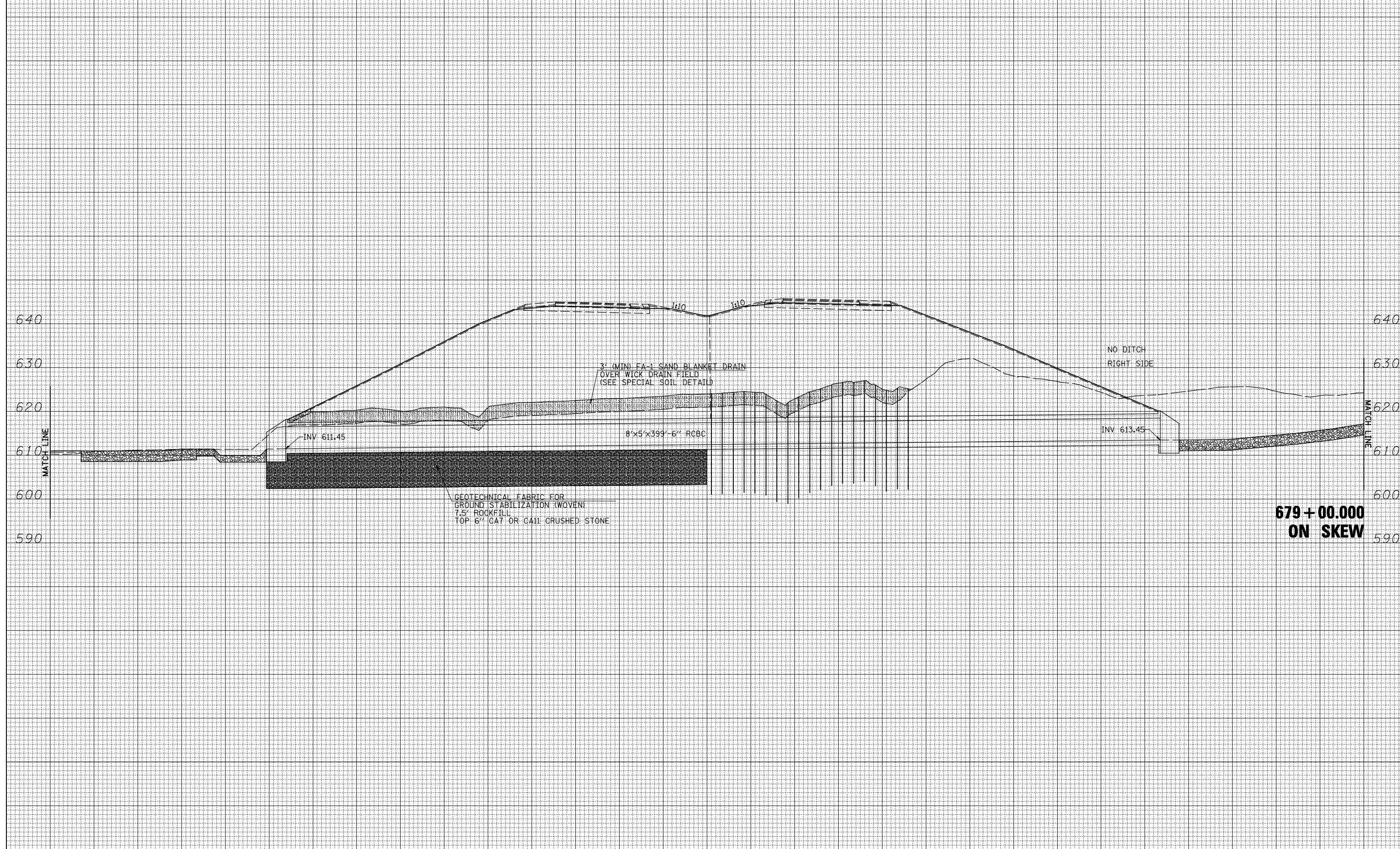


FILE NAME =	USER NAME = jdeen	DESIGNED - JRB	REVISED -	STATE OF ILLINOIS DEPARTMENT OF TRANSPORTATION	FAP ROUTE 407 (IL RTE 336) CULVERT CROSS SECTIONS - MATCHLINE RT	F.A.P. RTE.	SECTION	COUNTY	TOTAL SHEETS	SHEET NO.
V:\Transportation\2891\Grading Plans\2891xsheets-20SCALE.dgn	DRAWN - TJD	REVISED -	407			(55-3)A	MCDONOUGH	671	515	
PLOT SCALE = 40.00' / IN.	CHECKED - AWM	REVISED -	CONTRACT NO. 68A42							
PLOT DATE = 12/12/2012	DATE - 12-12-12	REVISED -	ILLINOIS FED. AID PROJECT							
SCALE: $\frac{1}{4}'' = 20'$ H		SHEET NO. 9 OF 22 SHEETS		STA. 676+15.000 TO STA. 676+15.000						

300 280 260 240 220 200 180 160 140 120 100 80 60 40 20 0 20 40 60 80 100 120 140 160 180 200 220 240 260 280 300

DATE	
BY	
FINAL SURVEY	SURVEYED
NOTE BOOK	PLOTTED
NO.	TEMPLATE
	AREAS CHECKED
	AREAS CHECKED

DATE	
BY	
ORIGINAL SURVEY	SURVEYED
NOTE BOOK	PLOTTED
NO.	TEMPLATE
	AREAS CHECKED
	AREAS CHECKED



300 280 260 240 220 200 180 160 140 120 100 80 60 40 20 0 20 40 60 80 100 120 140 160 180 200 220 240 260 280 300

FILE NAME =
 V:\Transportation\2891\Grading Plans\2891xsheets-20\SCALE.dgn

USER NAME = jdeen
 PLOT SCALE = 40.00' / IN.
 PLOT DATE = 12/12/2012

DESIGNED - JRB
 DRAWN - TJD
 CHECKED - AWM
 DATE - 12-12-12

REVISED -
 REVISED -
 REVISED -
 REVISED -

**STATE OF ILLINOIS
 DEPARTMENT OF TRANSPORTATION**

**FAP ROUTE 407 (IL RTE 336)
 CULVERT CROSS SECTIONS**

SCALE: 1/4" = 20' H
 1/4" = 10' V
 SHEET NO. 10 OF 22 SHEETS
 STA. 679+00.000 TO STA. 679+00.000


F.A.P. RTE.	SECTION	COUNTY	TOTAL SHEETS	SHEET NO.
407	(55-3)A	MCDONOUGH	671	516
			CONTRACT NO. 68A42	

ILLINOIS FED. AID PROJECT

300 320 340 360 380 400 420 440 460 480 500 520 540 560 580 600 620 640 660 680 700 720 740 760 780 800 820 840 860 880 900

BY	DATE
FINAL SURVEY	SURVEYED
NOTE BOOK	PLOTTED
NO.	TEMPLATE
	AREAS CHECKED

BY	DATE
ORIGINAL SURVEY	SURVEYED
NOTE BOOK	PLOTTED
NO.	TEMPLATE
	AREAS CHECKED



300 320 340 360 380 400 420 440 460 480 500 520 540 560 580 600 620 640 660 680 700 720 740 760 780 800 820 840 860 880 900

FILE NAME = V:\Transportation\2891\Grading Plans\2891xsheets\20SCALE.dgn

USER NAME = jdeen
 PLOT SCALE = 40.00' / IN.
 PLOT DATE = 12/12/2012

DESIGNED - JRB
 DRAWN - TJD
 CHECKED - AWM
 DATE - 12-12-12

REVISED -
 REVISED -
 REVISED -
 REVISED -

**STATE OF ILLINOIS
 DEPARTMENT OF TRANSPORTATION**

**FAP ROUTE 407 (IL RTE 336)
 CULVERT CROSS SECTIONS - MATCHLINE RT**

SCALE: $\frac{1"}{40'}$ H $\frac{1"}{20'}$ V SHEET NO. 11 OF 22 SHEETS STA. 679+00.000 TO STA. 679+00.000


F.A.P. RTE.	SECTION	COUNTY	TOTAL SHEETS	SHEET NO.
407	(55-3)A	MCDONOUGH	671	517
			CONTRACT NO. 68A42	

**679+00.00
 ON SKEW
 (RIGHT)**

900 880 860 840 820 800 780 760 740 720 700 680 660 640 620 600 580 560 540 520 500 480 460 440 420 400 380 360 340 320 300

BY	DATE
FINAL SURVEY	SURVEYED
NOTE BOOK	PLOTTED
NO.	TEMPLATE
	AREAS
	CHECKED

BY	DATE
ORIGINAL SURVEY	SURVEYED
NOTE BOOK	PLOTTED
NO.	TEMPLATE
	AREAS
	CHECKED



900 880 860 840 820 800 780 760 740 720 700 680 660 640 620 600 580 560 540 520 500 480 460 440 420 400 380 360 340 320 300

FILE NAME =
 V:\Transportation\2891\Grading Plans\2891xsheets-20\SCALE.dgn

USER NAME = jdeen
 PLOT SCALE = 40.00' / IN.
 PLOT DATE = 12/12/2012

DESIGNED - JRB
 DRAWN - TJD
 CHECKED - AWM
 DATE - 12-12-12

REVISED -
 REVISED -
 REVISED -
 REVISED -

**STATE OF ILLINOIS
 DEPARTMENT OF TRANSPORTATION**

**FAP ROUTE 407 (IL RTE 336)
 CULVERT CROSS SECTIONS - MATCHLINE LT**

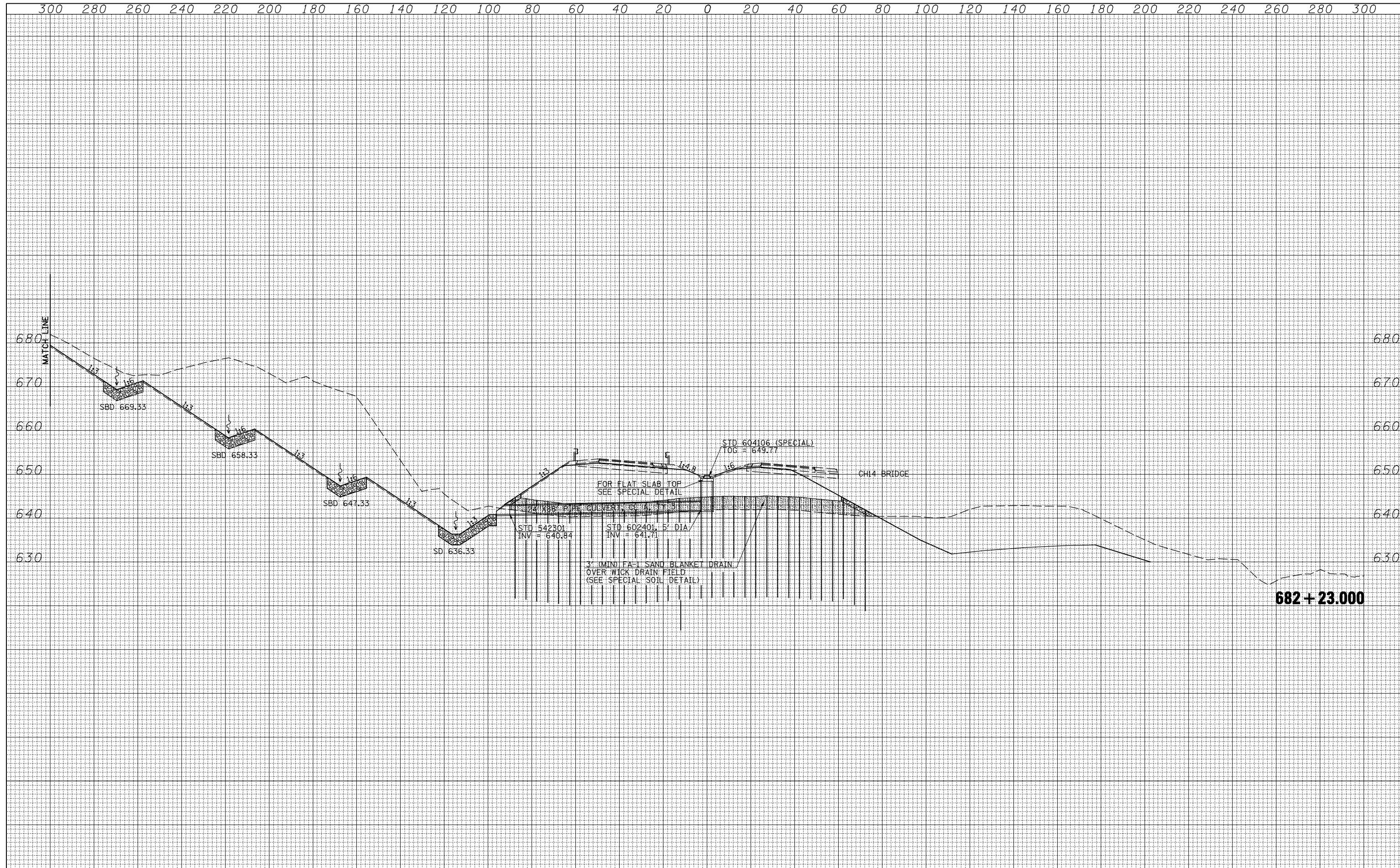
SCALE: 1/4" = 20' H
 1/8" = 10' V
 SHEET NO. 12 OF 22 SHEETS
 STA. 679+00.000 TO STA. 679+00.000

F.A.P. RTE.	SECTION	COUNTY	TOTAL SHEETS	SHEET NO.
407	(55-3)A	MCDONOUGH	671	518
			CONTRACT NO. 68A42	

**679+00.000
 ON SKEW
 (LEFT)**

DATE	
BY	
SURVEYED	
PLOTTED	
TEMPLATE	
AREAS CHECKED	
FINAL SURVEY	
NOTE BOOK	
NO.	

DATE	
BY	
SURVEYED	
PLOTTED	
TEMPLATE	
AREAS CHECKED	
ORIGINAL SURVEY	
NOTE BOOK	
NO.	




682+23.000

FILE NAME =	USER NAME = jdeen	DESIGNED - JRB	REVISED -	<p align="center">STATE OF ILLINOIS DEPARTMENT OF TRANSPORTATION</p>	<p align="center">FAP ROUTE 407 (IL RTE 336) CULVERT CROSS SECTIONS</p>	F.A.P. RTE.	SECTION	COUNTY	TOTAL SHEETS	SHEET NO.
V:\Transportation\2891\Grading Plans\2891xsheets-20SCALE.dgn	DRAWN - TJD	REVISED -	407			(55-3)A	MCDONOUGH	671	519	
PLOT SCALE = 40.00' / IN.	CHECKED - AWM	REVISED -	CONTRACT NO. 68A42							
PLOT DATE = 12/12/2012	DATE - 12-12-12	REVISED -	ILLINOIS FED. AID PROJECT							
SCALE: 1/4" = 20' H, 1/8" = 10' V				SHEET NO. 13 OF 22 SHEETS		STA. 682+23.000 TO STA. 682+23.000				

900 880 860 840 820 800 780 760 740 720 700 680 660 640 620 600 580 560 540 520 500 480 460 440 420 400 380 360 340 320 300

BY	DATE
FINAL SURVEY	SURVEYED
NOTE BOOK	PLOTTED
NO.	TEMPLATE
	AREAS CHECKED
	AREAS CHECKED

BY	DATE
ORIGINAL SURVEY	SURVEYED
NOTE BOOK	PLOTTED
NO.	TEMPLATE
	AREAS CHECKED
	AREAS CHECKED



**682 + 23.000
(LEFT)**

900 880 860 840 820 800 780 760 740 720 700 680 660 640 620 600 580 560 540 520 500 480 460 440 420 400 380 360 340 320 300

FILE NAME =
V:\Transportation\2891\Grading Plans\2891xsheets\20SCALE.dgn

USER NAME = jdeen
PLOT SCALE = 40.00' / IN.
PLOT DATE = 12/12/2012

DESIGNED - JRB
DRAWN - TJD
CHECKED - AWM
DATE - 12-12-12

REVISED -
REVISED -
REVISED -
REVISED -

**STATE OF ILLINOIS
DEPARTMENT OF TRANSPORTATION**

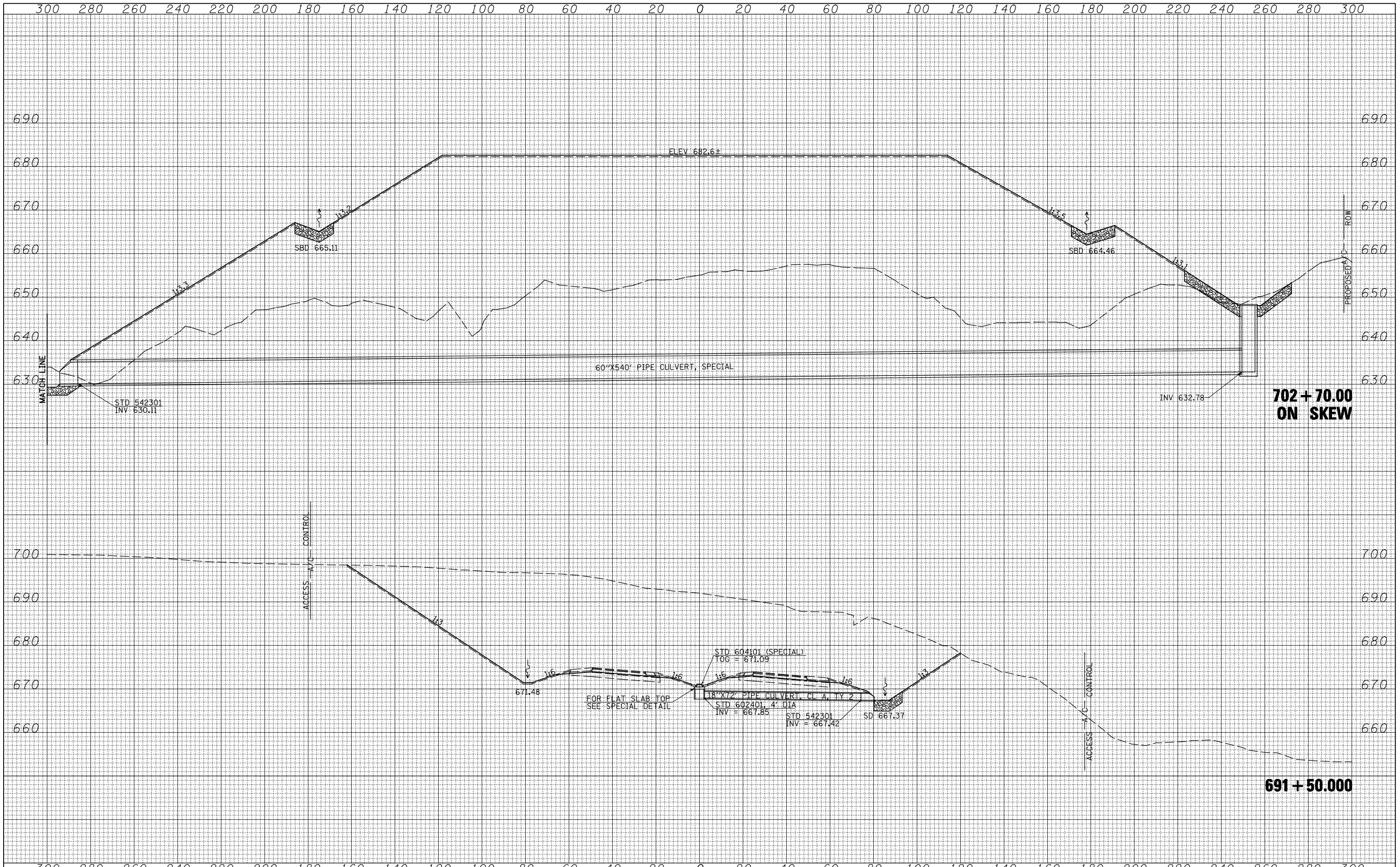
**FAP ROUTE 407 (IL RTE 336)
CULVERT CROSS SECTIONS - MATCHLINE LT**

SCALE: $\frac{1"}{40'}$ H $\frac{1"}{10'}$ V SHEET NO. 14 OF 22 SHEETS STA. 682+23.000 TO STA. 682+23.000

F.A.P. RTE.	SECTION	COUNTY	TOTAL SHEETS	SHEET NO.
407	(55-3)A	MCDONOUGH	671	520
CONTRACT NO. 68A42			ILLINOIS FED. AID PROJECT	

BY				
DATE				
FINISHED SURVEY	SURVEYED	PLOTTED	TEMPLATE	AREAS CHECKED
NOTE BOOK NO.				

BY				
DATE				
ORIGINAL SURVEY	SURVEYED	PLOTTED	TEMPLATE	AREAS CHECKED
NOTE BOOK NO.				



FILE NAME =	USER NAME = jdeen	DESIGNED - JRB	REVISED -
V:\Transportation\2891\Grading Plans\2891xsheets-20\SCALE.dgn		DRAWN - TJD	REVISED -
		CHECKED - AWM	REVISED -
		DATE - 12-12-12	REVISED -

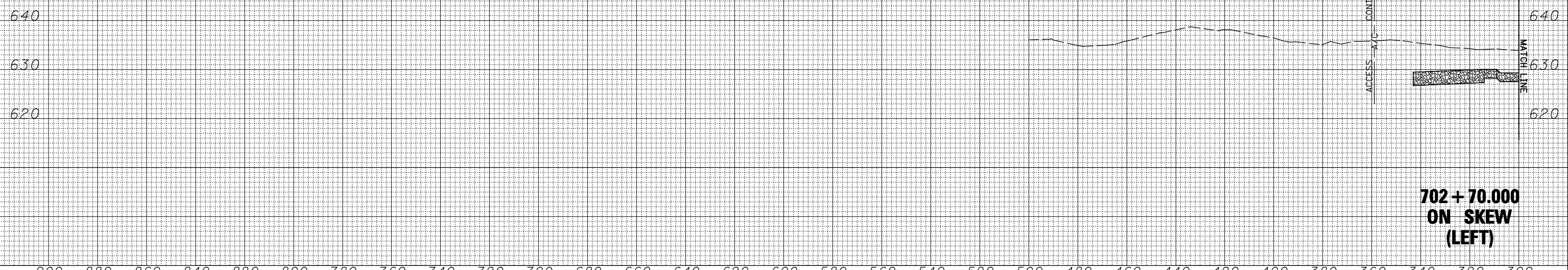
**STATE OF ILLINOIS
DEPARTMENT OF TRANSPORTATION**

**FAP ROUTE 407 (IL RTE 336)
CULVERT CROSS SECTIONS**

900 880 860 840 820 800 780 760 740 720 700 680 660 640 620 600 580 560 540 520 500 480 460 440 420 400 380 360 340 320 300

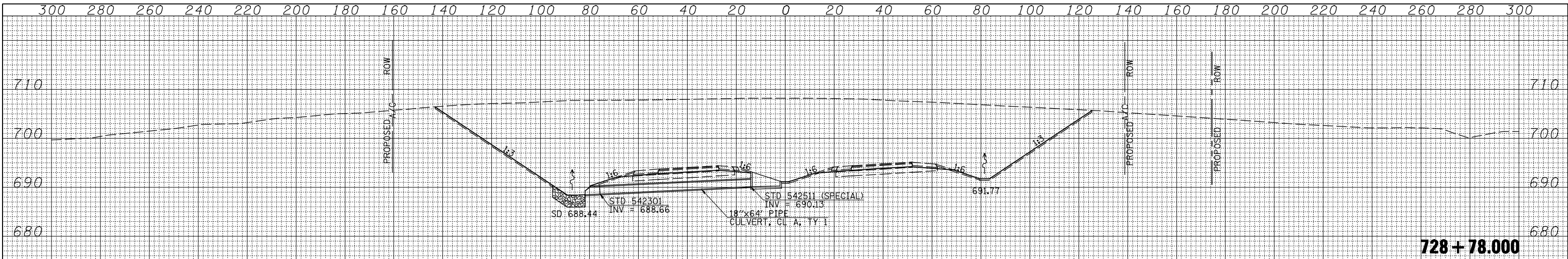
DATE	BY	SURVEYED	PLOTTED	TEMPLATE	AREAS CHECKED
FINAL SURVEY NOTE BOOK NO.					

DATE	BY	SURVEYED	PLOTTED	TEMPLATE	AREAS CHECKED
ORIGINAL SURVEY NOTE BOOK NO.					



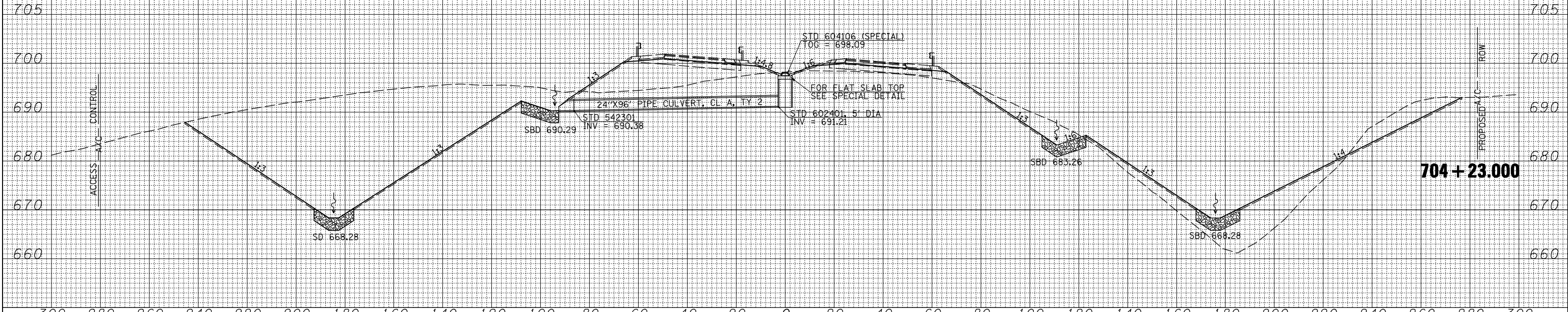
FILE NAME =	USER NAME = jdeen	DESIGNED - JRB	REVISED -	STATE OF ILLINOIS DEPARTMENT OF TRANSPORTATION	FAP ROUTE 407 (IL RTE 336) CULVERT CROSS SECTIONS - MATCHLINE LT	F.A.P. RTE. 407	SECTION (55-3)A	COUNTY MCDONOUGH	TOTAL SHEETS 671	SHEET NO. 522
V:\Transportation\2891\Grading Plans\2891xsheets-20\SCALE.dgn	DRAWN - TJD	REVISED -				CONTRACT NO. 68A42				
PLOT SCALE = 40.00' / IN.	CHECKED - AWM	REVISED -								
PLOT DATE = 12/12/2012	DATE - 12-12-12	REVISED -								

DATE	
BY	
FINAL SURVEY	SURVEYED
NOTE BOOK	PLOTTED
NO.	TEMPLATE
	AREAS CHECKED



728 + 78.000

DATE	
BY	
ORIGINAL SURVEY	SURVEYED
NOTE BOOK	PLOTTED
NO.	TEMPLATE
	AREAS CHECKED



704 + 23.000

FILE NAME =	USER NAME = jdeen	DESIGNED - JRB	REVISIONS			
V:\Transportation\2891\Grading Plans\2891xsheets-20SCALE.dgn		DRAWN - TJD	REVISIONS			
		CHECKED - AWM	REVISIONS			
		DATE - 12-12-12	REVISIONS			

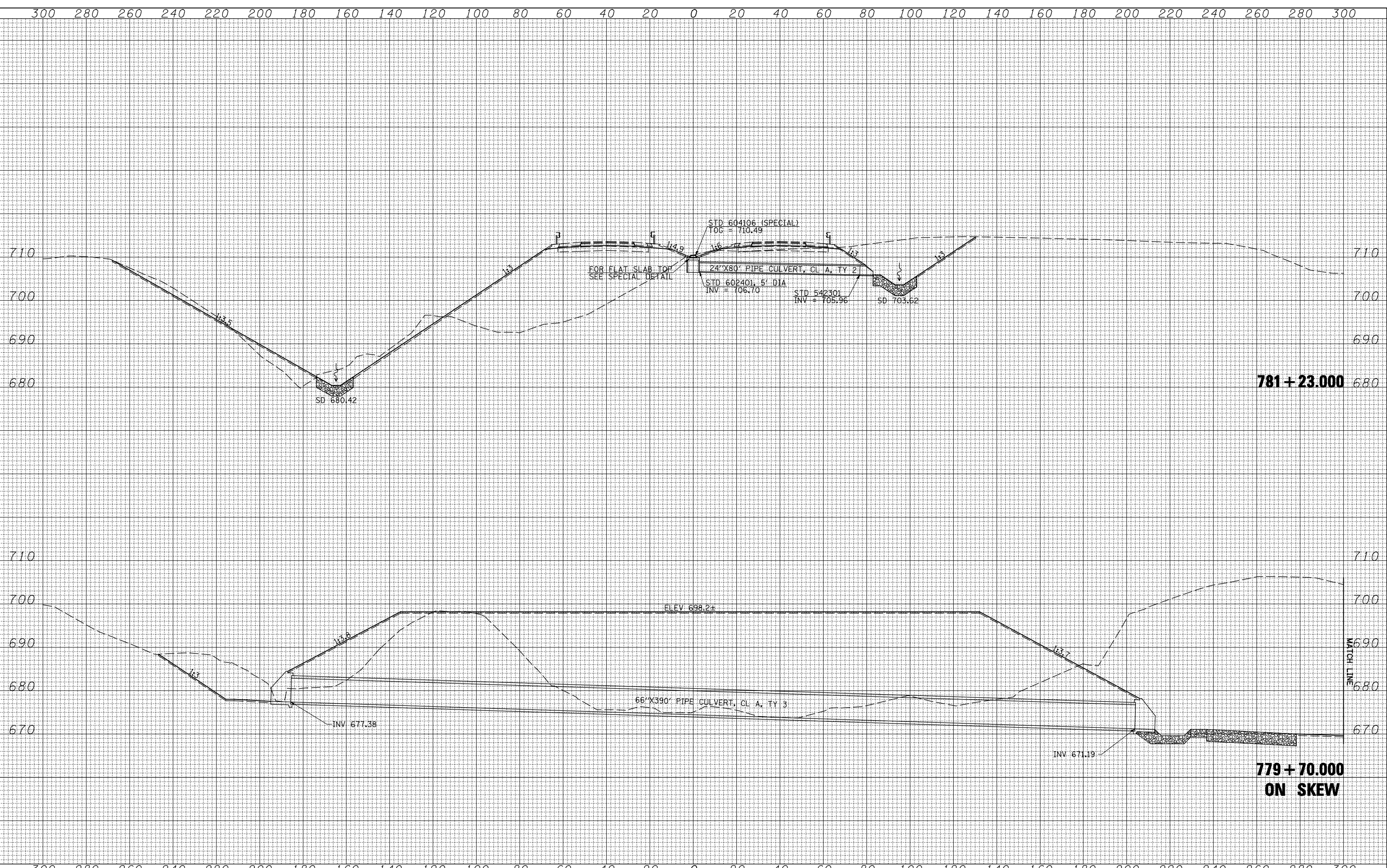
**STATE OF ILLINOIS
DEPARTMENT OF TRANSPORTATION**

**FAP ROUTE 407 (IL RTE 336)
CULVERT CROSS SECTIONS**

SCALE: $\frac{1}{4}'' = 20'$ H, $\frac{1}{8}'' = 10'$ V
SHEET NO. 17 OF 22 SHEETS
STA. 704+23.000 TO STA. 728+78.000

F.A.P. RTE.	SECTION	COUNTY	TOTAL SHEETS	SHEET NO.
407	(55-3)A	MCDONOUGH	671	523
			CONTRACT NO. 68A42	

ILLINOIS FED. AID PROJECT



BY	DATE
FINL SURVEY	SURVEYED
NOTE BOOK	PLOTTED
NO.	TEMPLATE
	AREAS CHECKED

BY	DATE
ORIGINAL SURVEY	SURVEYED
NOTE BOOK	PLOTTED
NO.	TEMPLATE
	AREAS CHECKED

300 280 260 240 220 200 180 160 140 120 100 80 60 40 20 0 20 40 60 80 100 120 140 160 180 200 220 240 260 280 300

FILE NAME =	USER NAME = jdeen	DESIGNED - JRB	REVISED -
V:\Transportation\2891\Grading Plans\2891xsheets-20\SCALE.dgn		DRAWN - TJD	REVISED -
		CHECKED - AWM	REVISED -
		DATE - 12-12-12	REVISED -

**STATE OF ILLINOIS
DEPARTMENT OF TRANSPORTATION**

**FAP ROUTE 407 (IL RTE 336)
CULVERT CROSS SECTIONS**

SCALE: 1" = 20' H
1" = 10' V

SHEET NO. 18 OF 22 SHEETS STA. 779+53.000 TO STA. 781+23.000

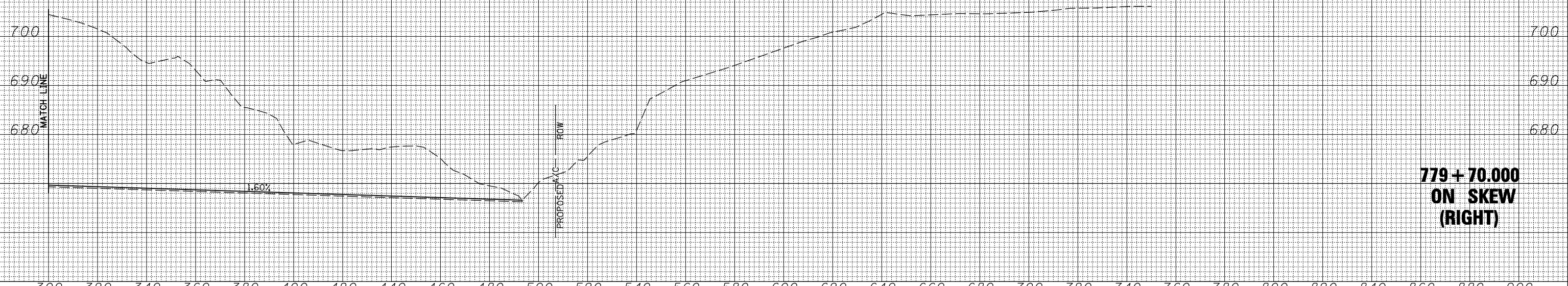
F.A.P. RTE. 407	SECTION (55-3)A	COUNTY MCDONOUGH	TOTAL SHEETS 671	SHEET NO. 524
			CONTRACT NO. 68A42	

ILLINOIS FED. AID PROJECT

300 320 340 360 380 400 420 440 460 480 500 520 540 560 580 600 620 640 660 680 700 720 740 760 780 800 820 840 860 880 900

BY	DATE
FINAL SURVEY	SURVEYED
NOTE BOOK	PLOTTED
NO.	TEMPLATE
	AREAS CHECKED

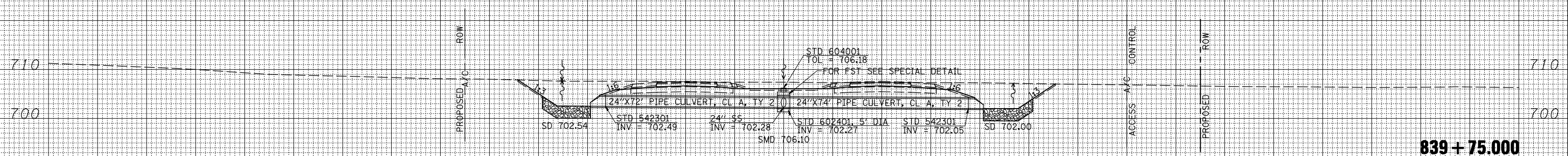
BY	DATE
ORIGINAL SURVEY	SURVEYED
NOTE BOOK	PLOTTED
NO.	TEMPLATE
	AREAS CHECKED



FILE NAME =	USER NAME = jdeen	DESIGNED - JRB	REVISED -	<p align="center">STATE OF ILLINOIS DEPARTMENT OF TRANSPORTATION</p> <p align="center">FAP ROUTE 407 (IL RTE 336) CULVERT CROSS SECTIONS - MATCHLINE RT</p> <p>SCALE: $\frac{1"}{40'}$ H $\frac{1"}{10'}$ V</p>	F.A.P. RTE.	SECTION	COUNTY	TOTAL SHEETS	SHEET NO.
V:\Transportation\2891\Grading Plans\2891xsheets\20SCALE.dgn	DRAWN - TJD	REVISED -	407		(55-3)A	MCDONOUGH	671	525	
PLOT SCALE = 40.00' / IN.	CHECKED - AWM	REVISED -	CONTRACT NO. 68A42						
PLOT DATE = 12/12/2012	DATE - 12-12-12	REVISED -	ILLINOIS FED. AID PROJECT						

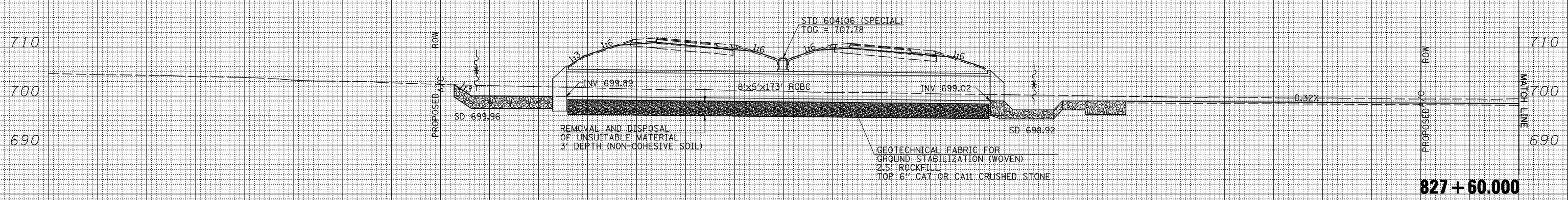
300 280 260 240 220 200 180 160 140 120 100 80 60 40 20 0 20 40 60 80 100 120 140 160 180 200 220 240 260 280 300

DATE	
BY	
FINAL SURVEY	SURVEYED
NOTE BOOK	PLOTTED
NO.	TEMPLATE
	AREAS CHECKED



839 + 75.000

DATE	
BY	
ORIGINAL SURVEY	SURVEYED
NOTE BOOK	PLOTTED
NO.	TEMPLATE
	AREAS CHECKED



827 + 60.000

300 280 260 240 220 200 180 160 140 120 100 80 60 40 20 0 20 40 60 80 100 120 140 160 180 200 220 240 260 280 300


FILE NAME =	USER NAME = jdeen	DESIGNED - JRB	REVISED -	STATE OF ILLINOIS DEPARTMENT OF TRANSPORTATION	FAP ROUTE 407 (IL RTE 336) CULVERT CROSS SECTIONS	F.A.P. RTE.	SECTION	COUNTY	TOTAL SHEETS	SHEET NO.	
V:\Transportation\2891\Grading Plans\2891xsheets-20SCALE.dgn		DRAWN - TJD	REVISED -			407	(55-3)A	MCDONOUGH	671	526	
PLOT SCALE = 40.00' / IN.		CHECKED - AWM	REVISED -			CONTRACT NO. 68A42					
PLOT DATE = 12/12/2012		DATE - 12-12-12	REVISED -			ILLINOIS FED. AID PROJECT					

SCALE: 1/4"=20' H, 1/4"=10' V SHEET NO. 20 OF 22 SHEETS STA. 827+60.000 TO STA. 839+75.000

300 320 340 360 380 400 420 440 460 480 500 520 540 560 580 600 620 640 660 680 700 720 740 760 780 800 820 840 860 880 900

BY	DATE
FINAL SURVEY	SURVEYED
NOTE BOOK	PLOTTED
NO.	TEMPLATE
	AREAS
	CHECKED

BY	DATE
ORIGINAL SURVEY	SURVEYED
NOTE BOOK	PLOTTED
NO.	TEMPLATE
	AREAS
	CHECKED



300 320 340 360 380 400 420 440 460 480 500 520 540 560 580 600 620 640 660 680 700 720 740 760 780 800 820 840 860 880 900

FILE NAME =
 V:\Transportation\2891\Grading Plans\2891xsheets-20\SCALE.dgn

USER NAME = jdeen
 PLOT SCALE = 40.00' / IN.
 PLOT DATE = 12/12/2012

DESIGNED - JRB
 DRAWN - TJD
 CHECKED - AWM
 DATE - 12-12-12

REVISED -
 REVISED -
 REVISED -
 REVISED -

**STATE OF ILLINOIS
 DEPARTMENT OF TRANSPORTATION**

**FAP ROUTE 407 (IL RTE 336)
 CULVERT CROSS SECTIONS - MATCHLINE RT**

SCALE: 1/4" = 20' H
 1/4" = 10' V SHEET NO. 21 OF 22 SHEETS STA. 827+60.000 TO STA. 827+60.000

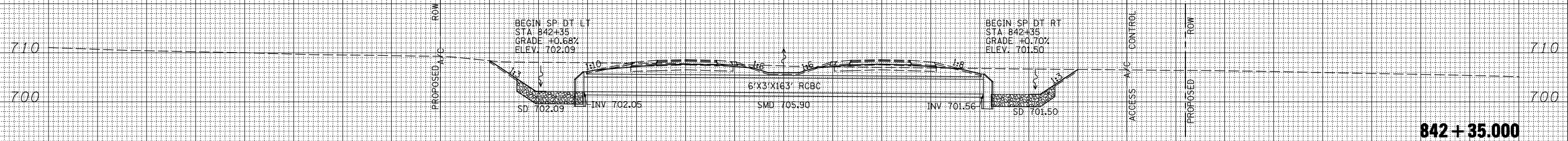
F.A.P. RTE.	SECTION	COUNTY	TOTAL SHEETS	SHEET NO.
407	(55-3)A	MCDONOUGH	671	527
			CONTRACT NO. 68A42	

ILLINOIS FED. AID PROJECT

300 280 260 240 220 200 180 160 140 120 100 80 60 40 20 0 20 40 60 80 100 120 140 160 180 200 220 240 260 280 300

BY	DATE
FINAL SURVEY NOTE BOOK NO.	SURVEYED PLOTTED TEMPLATE AREAS CHECKED

BY	DATE
ORIGINAL SURVEY NOTE BOOK NO.	SURVEYED PLOTTED TEMPLATE AREAS CHECKED



842 + 35.000

300 280 260 240 220 200 180 160 140 120 100 80 60 40 20 0 20 40 60 80 100 120 140 160 180 200 220 240 260 280 300

FILE NAME =	USER NAME = jdeen	DESIGNED - JRB	REVISED -
V:\Transportation\2891\Grading Plans\2891xsheets\20SCALE.dgn		DRAWN - TJD	REVISED -
PLOT SCALE = 40.00' / IN.		CHECKED - AWM	REVISED -
PLOT DATE = 12/12/2012		DATE - 12-12-12	REVISED -

**STATE OF ILLINOIS
DEPARTMENT OF TRANSPORTATION**

**FAP ROUTE 407 (IL RTE 336)
CULVERT CROSS SECTIONS**

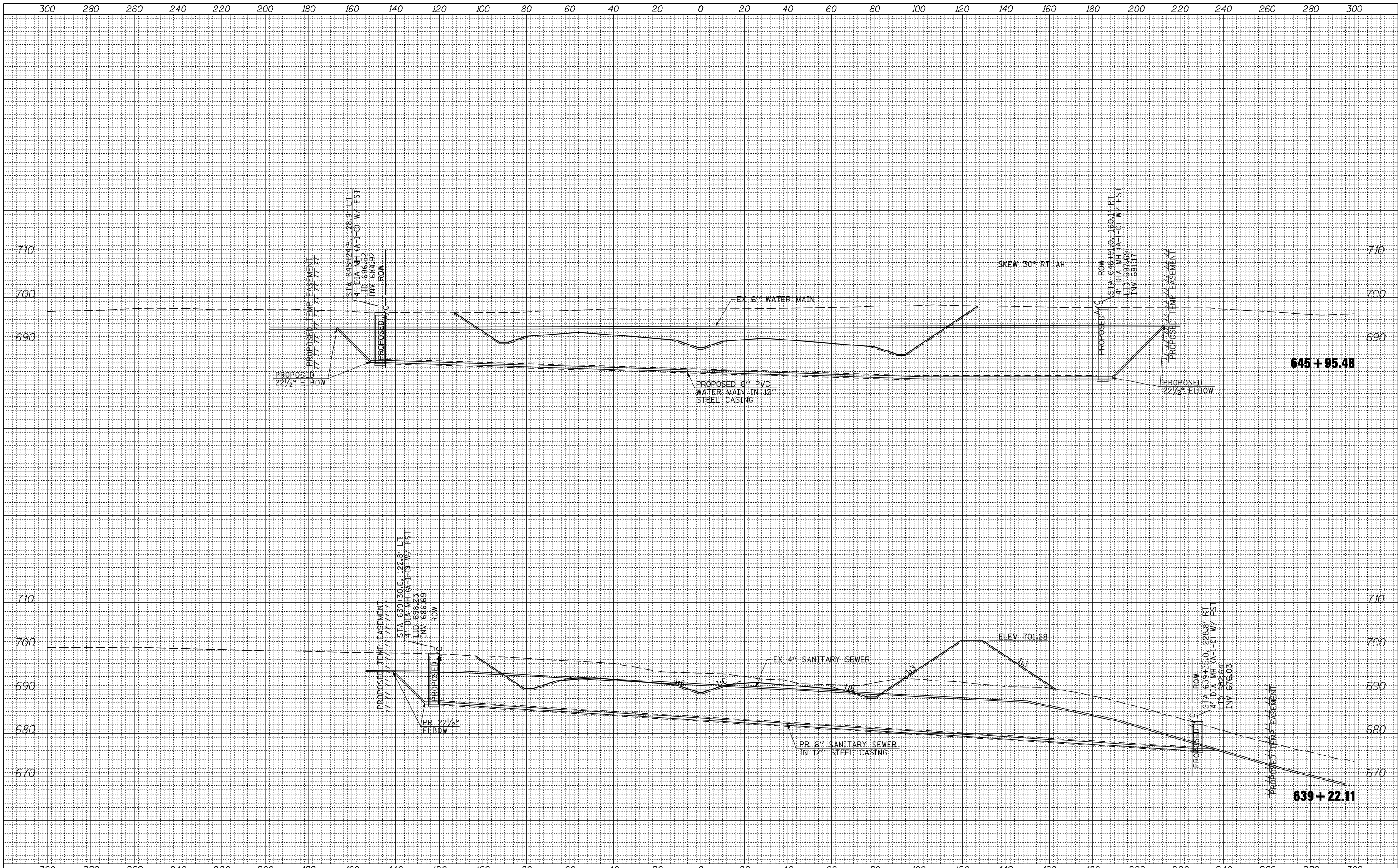
SCALE: 1/4" = 20' H
1/4" = 10' V
SHEET NO. 22 OF 22 SHEETS STA. 842+35.000 TO STA. 842+35.000

F.A.P. RTE.	SECTION	COUNTY	TOTAL SHEETS	SHEET NO.
407	(55-3)A	MCDONOUGH	671	528
			CONTRACT NO. 68A42	

ILLINOIS FED. AID PROJECT

FINAL SURVEY	SURVEYED	BY	DATE
NO.	PLOTTED		
	TEMPLATE		
	NOTE BOOK		
	AREAS CHECKED		

ORIGINAL SURVEY	SURVEYED	BY	DATE
NO.	PLOTTED		
	TEMPLATE		
	NOTE BOOK		
	AREAS CHECKED		



FILE NAME =
 vs:\transportation\2891\grading plans\2891UTILITY.XSSHT.dgn
 XS.SHEET

USER NAME = jdean
 DESIGNED - JRB
 DRAWN - TJD
 CHECKED - AWM
 DATE - 12-12-12

REVISED -
 REVISED -
 REVISED -
 REVISED -

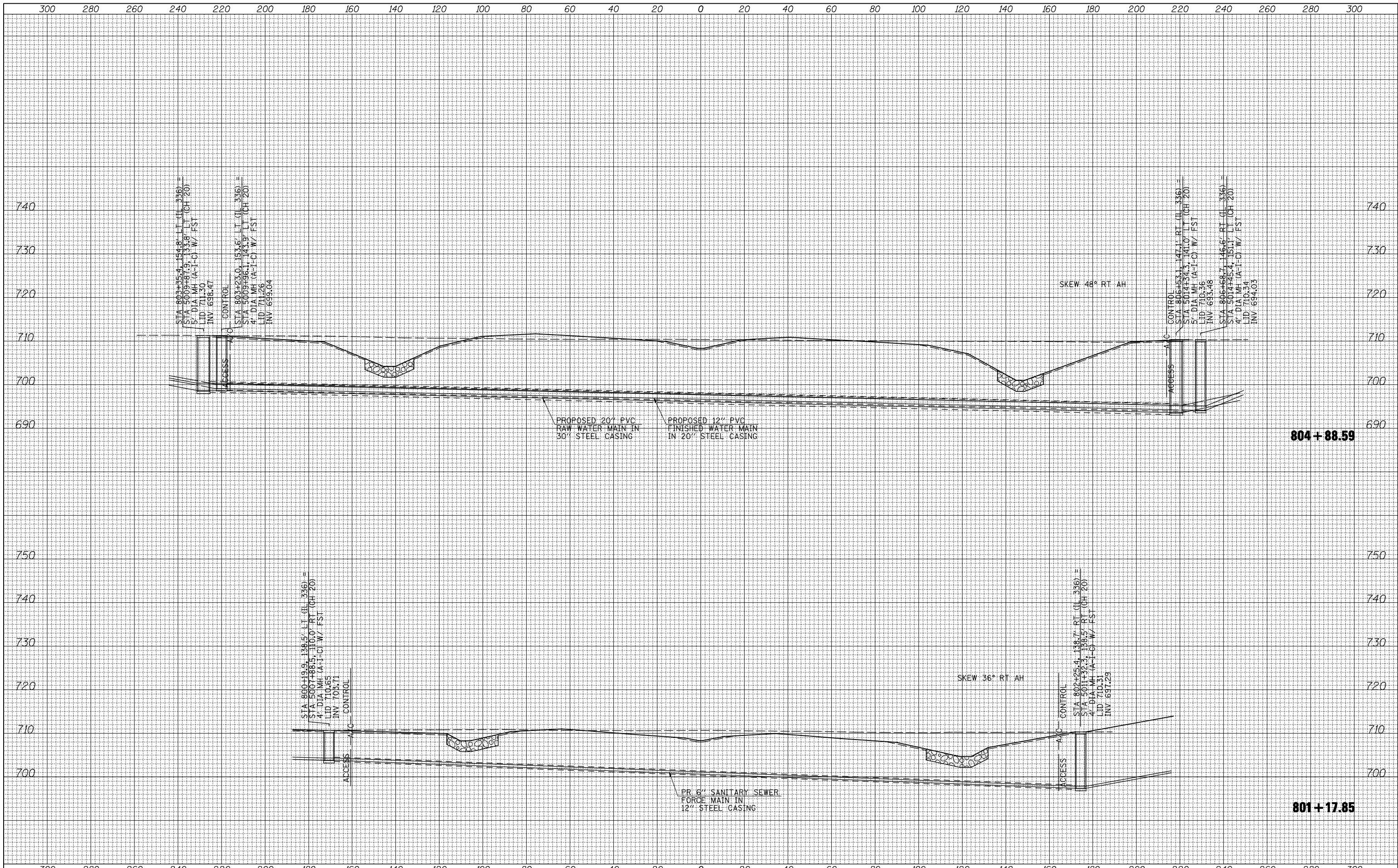
**STATE OF ILLINOIS
 DEPARTMENT OF TRANSPORTATION**

FAP 407 (IL 336)
UTILITY CROSS SECTIONS - STA 639+22.11 & STA 645+95.48
 SCALE: $\frac{1\frac{1}{2}''}{100'}$ H $\frac{1\frac{1}{2}''}{50'}$ V SHEET 1 OF 2 SHEETS STA. 639+22.11 TO STA. 645+95.48

F.A.P. RTE. 407	SECTION (55-3)A	COUNTY MCDONOUGH	TOTAL SHEETS 671	SHEET NO. 529
			CONTRACT NO. 68A42	
ILLINOIS FED. AID PROJECT				

DATE	BY

DATE	BY



FILE NAME =	USER NAME = jdeen	DESIGNED - JRB	REVISED -	F.A.P. RTE. 407	SECTION (55-3)A	COUNTY MCDONOUGH	TOTAL SHEETS 671	SHEET NO. 530
va\transportation\2891\grading plans\2891\UTILITY.XSSHT.dgn		DRAWN - TJD	REVISED -	CONTRACT NO. 68A42				
PLOT SCALE = 40.0000' / IN.		CHECKED - AWM	REVISED -	ILLINOIS FED. AID PROJECT				
MODELNAME		DATE - 12-12-12	REVISED -					

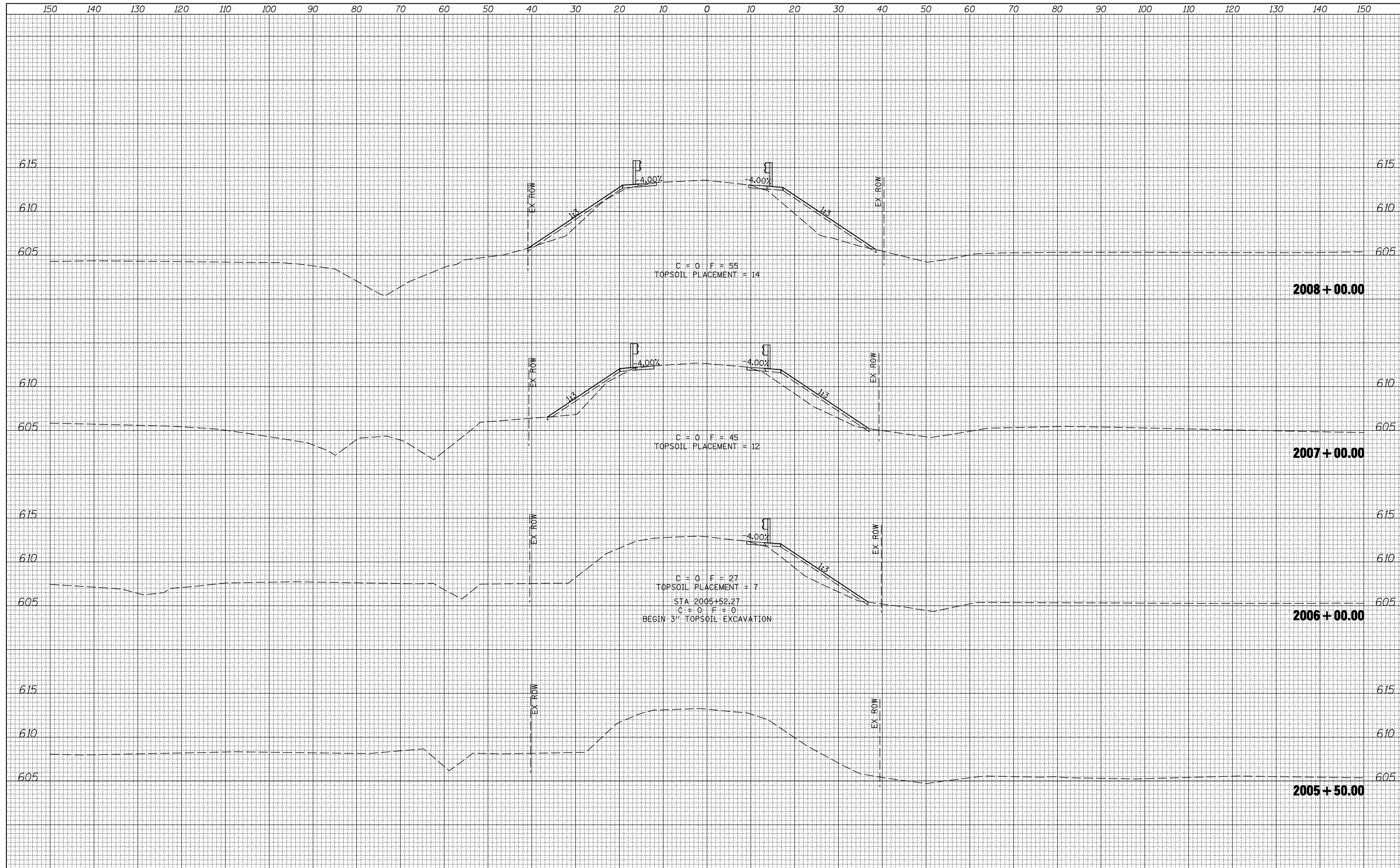
**STATE OF ILLINOIS
DEPARTMENT OF TRANSPORTATION**

**FAP 407 (IL 336)
UTILITY CROSS SECTIONS - STA 801+17.85 & STA 804+88.59**

SCALE: 1 1/2" = 20' H, 1 1/2" = 50' V SHEET 2 OF 2 SHEETS STA. 801+17.85 TO STA. 804+88.59

DATE	
BY	
SURVEYED	
PLOTTED	
TEMPLATE	
AREAS CHECKED	
FINAL SURVEY	
NOTE BOOK	
NO.	

DATE	
BY	
SURVEYED	
PLOTTED	
TEMPLATE	
AREAS CHECKED	
ORIGINAL SURVEY	
NOTE BOOK	
NO.	



FILE NAME =
 vs:\transportation\2891\grading plans\2891XSHEET_CH14.dgn
 XS.SHEET

USER NAME = jdeen
 DESIGNED - JRB
 DRAWN - TJD
 PLOT SCALE = 20.00' / IN.
 PLOT DATE = 12/12/2012

REVISIED -
 REVISIED -
 REVISIED -
 REVISIED -

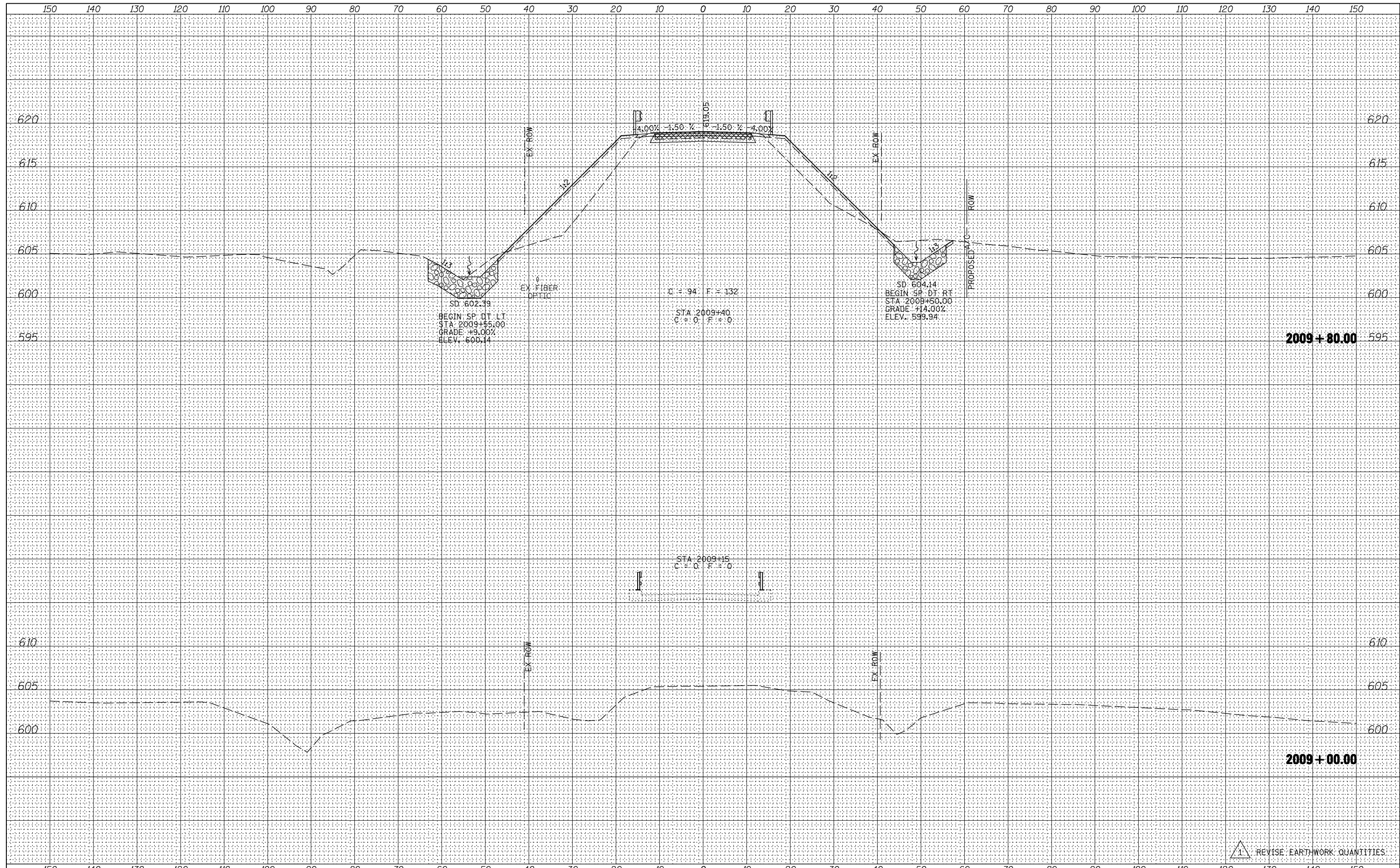
**STATE OF ILLINOIS
 DEPARTMENT OF TRANSPORTATION**

**FAP 407 (IL RTE 336)
 CROSS SECTIONS - CH14**
 SCALE: 1" = 10' H
 1" = 50' V
 SHEET 1 OF 19 SHEETS
 STA. 2005+50.00 TO STA. 2008+00.00

F.A.P. RTE.	SECTION	COUNTY	TOTAL SHEETS	SHEET NO.
407	(55-3)A	McDONOUGH	671	531
			CONTRACT NO. 68A42	
ILLINOIS FED. AID PROJECT				

DATE	
BY	
FINAL SURVEY	SURVEYED
NOTE BOOK	PLOTTED
NO.	TEMPLATE
	AREAS CHECKED

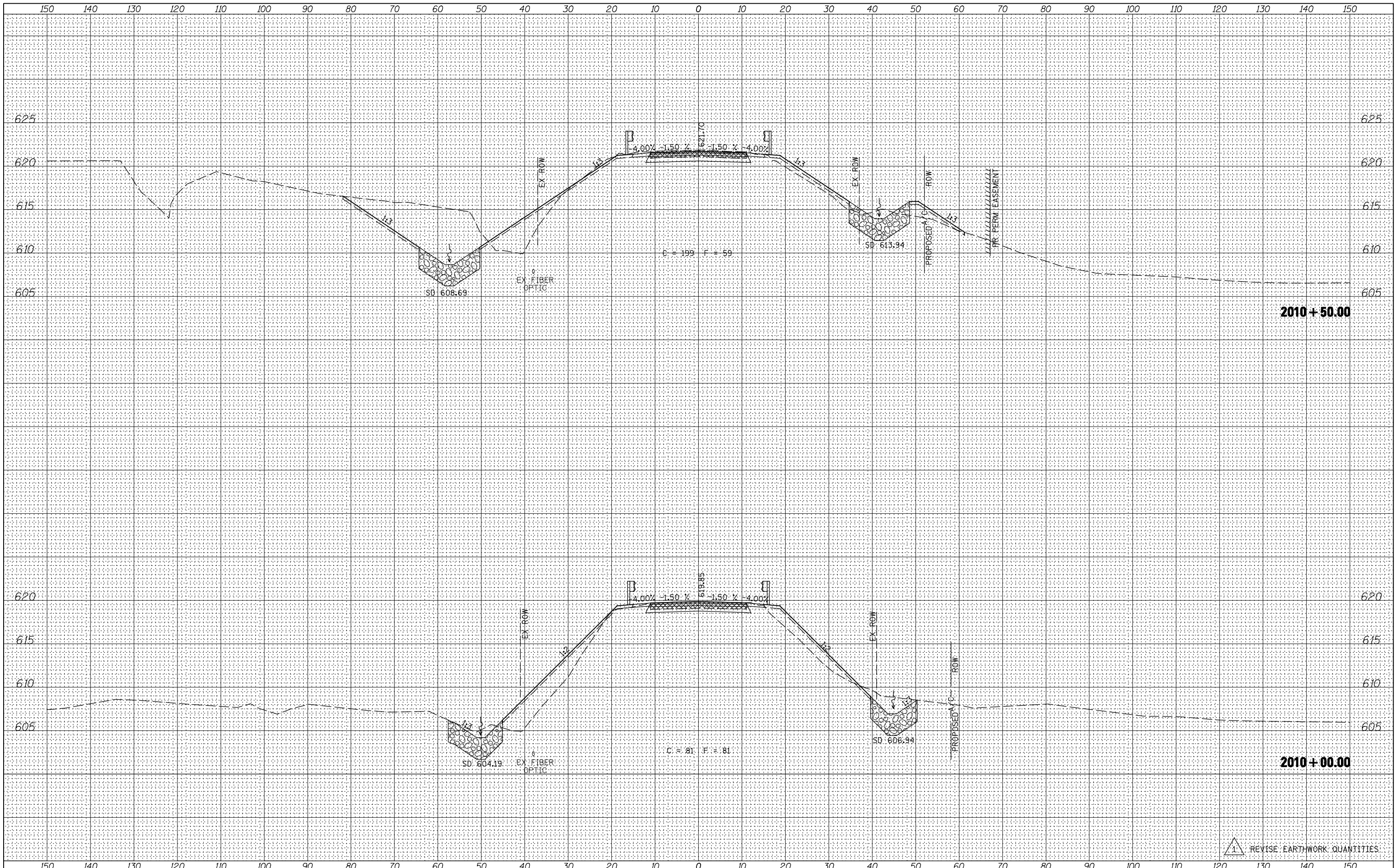
DATE	
BY	
ORIGINAL SURVEY	SURVEYED
NOTE BOOK	PLOTTED
NO.	TEMPLATE
	AREAS CHECKED



FILE NAME =	USER NAME = jdeen	DESIGNED - JRB	REVISÉ - 02/07/2013	STATE OF ILLINOIS DEPARTMENT OF TRANSPORTATION	FAP 407 (IL RTE 336) CROSS SECTIONS - CH14	F.A.P. RTE.	SECTION	COUNTY	TOTAL SHEETS	SHEET NO.
va\transportation\2891\grading plans\2891XSHEET_CH14.dgn		DRAWN - TJD	REVISÉ -			407	(55-3)A	McDONOUGH	671	532
		CHECKED - AWM	REVISÉ -			CONTRACT NO. 68A42				
XS..SHEET		DATE - 12-12-12	REVISÉ -			ILLINOIS FED. AID PROJECT				

SCALE: 1"=10' H
1"=50' V
SHEET 2 OF 19 SHEETS
STA. 2009+00.00 TO STA. 2009+80.00

△ REVISÉ EARTHWORK QUANTITIES



DATE	BY
NO.	
AREAS CHECKED	
NOTE BOOK	
TEMPLATE	
PLOTTED	
SURVEYED	
FINAL SURVEY	

DATE	BY
NO.	
AREAS CHECKED	
NOTE BOOK	
TEMPLATE	
PLOTTED	
SURVEYED	
ORIGINAL SURVEY	

FILE NAME =
 USER NAME = jdean
 C:\transportation\2891\grading plans\2891XSHEET_CH14.dgn
 PLOT SCALE = 20.00' / IN.
 XS.SHEET

DESIGNED - JRB
 DRAWN - TJD
 CHECKED - AWM
 DATE - 12-12-12

REVISID - Δ 02/07/2013
 REVISID -
 REVISID -
 REVISID -

STATE OF ILLINOIS
 DEPARTMENT OF TRANSPORTATION

FAP 407 (IL RTE 336)
 CROSS SECTIONS - CH14
 SCALE: $\frac{1''}{10'}$ H
 $\frac{1''}{25'}$ V
 SHEET 3 OF 19 SHEETS
 STA. 2010+00.00 TO STA. 2010+50.00

F.A.P. RTE.	SECTION	COUNTY	TOTAL SHEETS	SHEET NO.
407	(55-3)A	McDONOUGH	671	533
				CONTRACT NO. 68A42

ILLINOIS FED. AID PROJECT

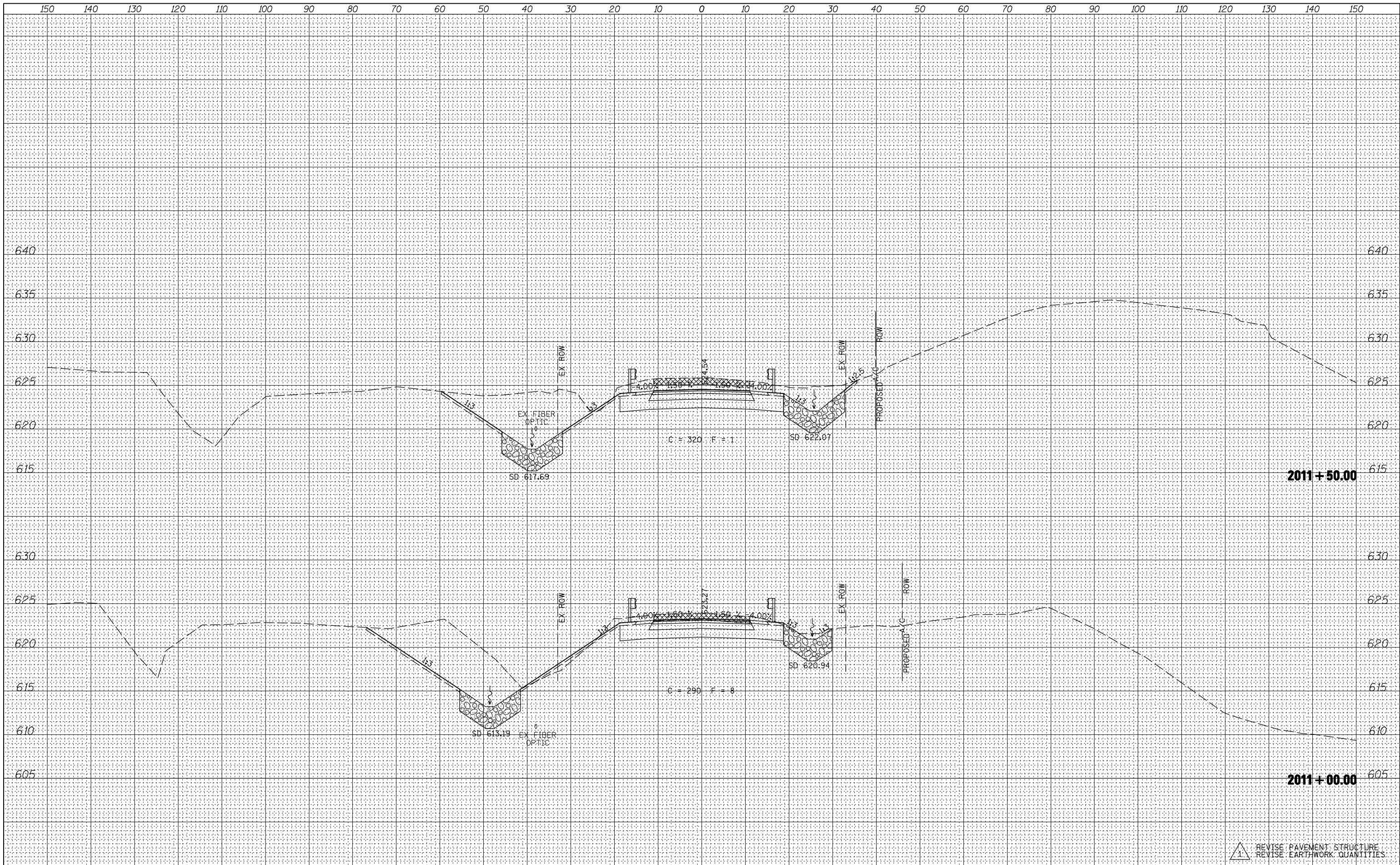
2010 + 50.00

2010 + 00.00

Δ REVISION EARTHWORK QUANTITIES

FINAL SURVEY	SURVEYED
NOTE BOOK	PLOTTED
NO.	TEMPLATE
	AREAS CHECKED
	AREAS CHECKED

ORIGINAL SURVEY	SURVEYED
NOTE BOOK	PLOTTED
NO.	TEMPLATE
	AREAS CHECKED
	AREAS CHECKED



REVISION: REVISION 1
 REVISION: REVISION 2
 REVISION: REVISION 3

FILE NAME = vi:\transportation\2891\grading plans\2891XSHEET_CH14.dgn	USER NAME = jdeen	DESIGNED - JRB	REVISIONS - 02/07/2013
PLOT SCALE = 20.00' / IN.	CHECKED - AWM	DRAWN - TJD	REVISIONS -
XS.SHEET	DATE - 12-12-12	CHECKED -	REVISIONS -

STATE OF ILLINOIS
 DEPARTMENT OF TRANSPORTATION

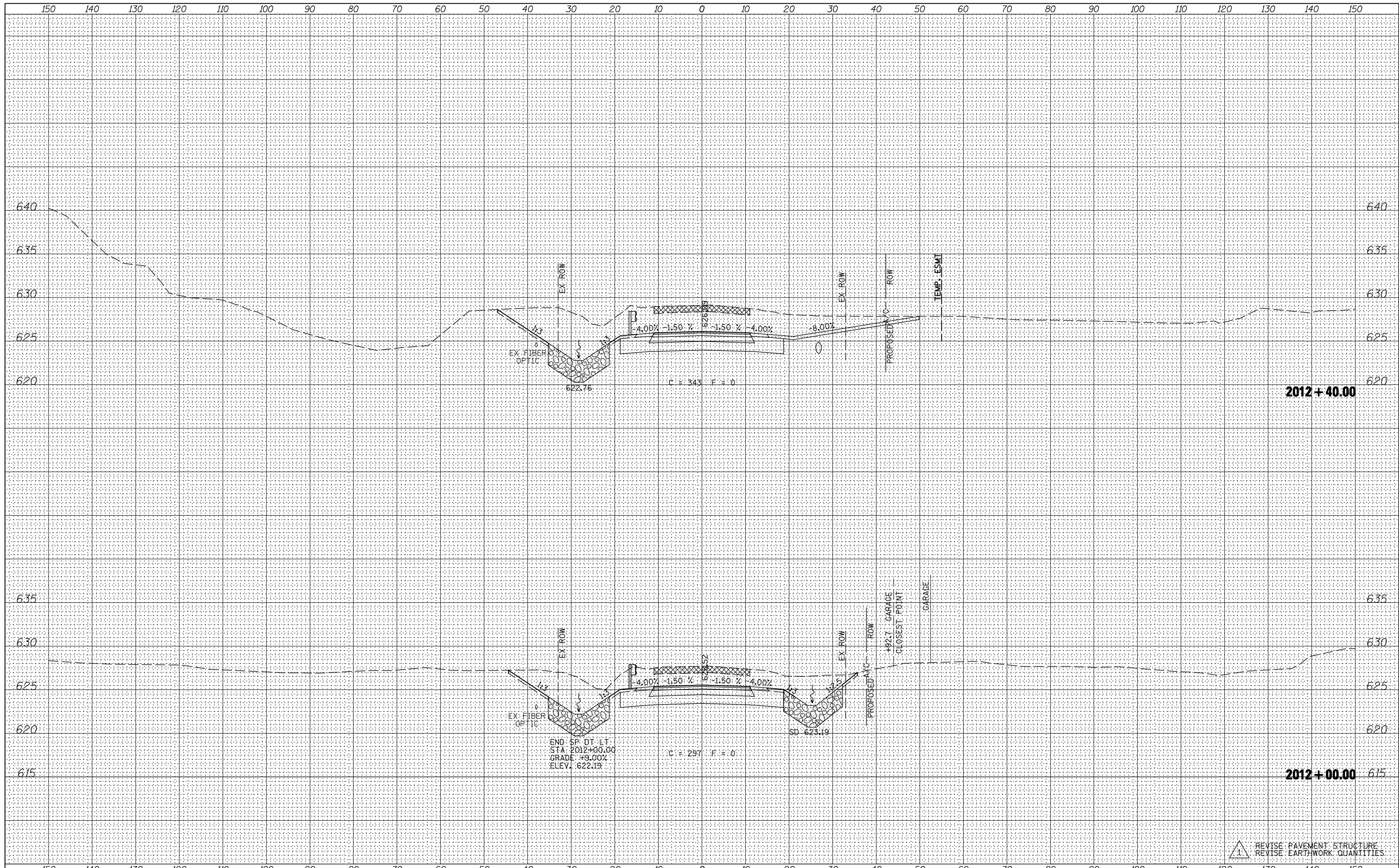
FAP 407 (IL RTE 336)
 CROSS SECTIONS - CH14
 SCALE: 1" = 10' H
 1" = 5' V
 SHEET 4 OF 19 SHEETS
 STA. 2011+00.00 TO STA. 2011+50.00

F.A.P. RTE.	SECTION	COUNTY	TOTAL SHEETS	SHEET NO.
407	(55-3)A	McDONOUGH	671	534
		CONTRACT NO.	68A42	

ILLINOIS FED. AID PROJECT

BY: _____ DATE: _____
 SURVEYED: _____
 PLOTTED: _____
 TEMPLATE: _____
 NOTE BOOK: _____
 AREAS CHECKED: _____
 NO. _____

BY: _____ DATE: _____
 SURVEYED: _____
 PLOTTED: _____
 TEMPLATE: _____
 NOTE BOOK: _____
 AREAS CHECKED: _____
 NO. _____



FILE NAME = \transportation\2891\grading plans\2891XSHEET_CH14.dgn
 USER NAME = jdean
 PLOT SCALE = 20.00' / IN.
 XS.SHEET

DESIGNED - JRB	REVISOR - Δ 02/07/2013
DRAWN - TJD	REVISOR -
CHECKED - ANM	REVISOR -
DATE - 12-12-12	REVISOR -

**STATE OF ILLINOIS
 DEPARTMENT OF TRANSPORTATION**

**FAP 407 (IL RTE 336)
 CROSS SECTIONS - CH14**

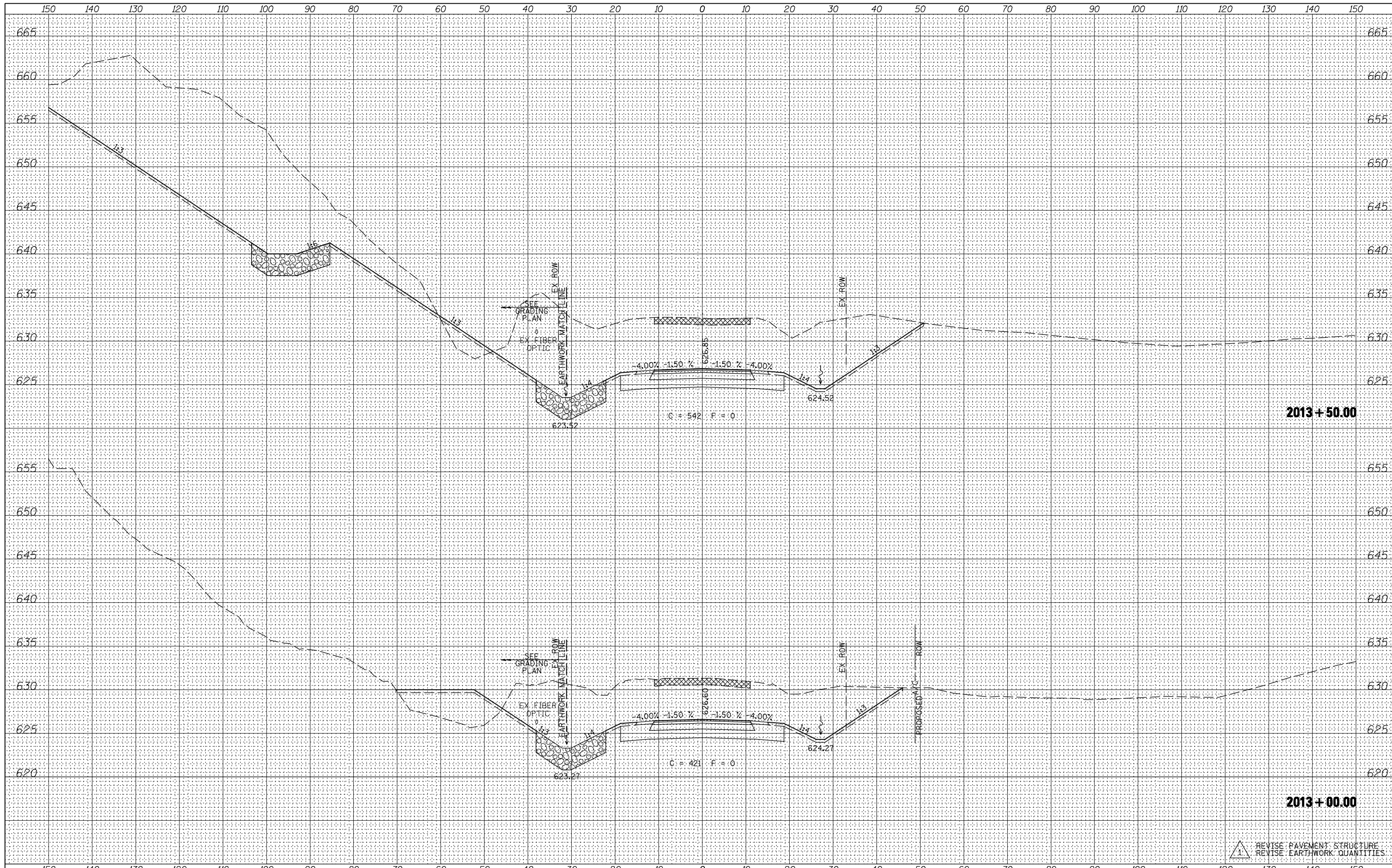
SCALE: 1" = 10' H
 1" = 20' V

SHEET 5 OF 19 SHEETS STA. 2012+00.00 TO STA. 2012+40.00

F.A.P. RTE. 407	SECTION (55-3)A	COUNTY McDONOUGH	TOTAL SHEETS 671	SHEET NO. 535
			CONTRACT NO. 68A42	

ILLINOIS FED. AID PROJECT

REVISION: REVISION SYMBOL AND NUMBER
 REVISION DESCRIPTION: REVISE PAVEMENT STRUCTURE
 REVISE EARTHWORK QUANTITIES



BY	DATE
FINIAL SURVEY	SURVEYED
NOTE BOOK	PLOTTED
NO.	TEMPLATE
	AREAS CHECKED

BY	DATE
ORIGINAL SURVEY	SURVEYED
NOTE BOOK	PLOTTED
NO.	TEMPLATE
	AREAS CHECKED

2013 + 50.00

2013 + 00.00

REVISION: REVISION 1: REVERSE PAVEMENT STRUCTURE REVERSE EARTHWORK QUANTITIES

FILE NAME =	USER NAME = jdeen	DESIGNED - JRB	REVISED - 02/07/2013
va:\transportation\2891\grading plans\2891XSHEET_CH14.dgn		DRAWN - TJD	REVISED -
		CHECKED - AWM	REVISED -
XS_SHEET	PLOT DATE = 2/7/2013	DATE - 12-12-12	REVISED -

STATE OF ILLINOIS
DEPARTMENT OF TRANSPORTATION

FAP 407 (IL RTE 336)
CROSS SECTIONS - CH14

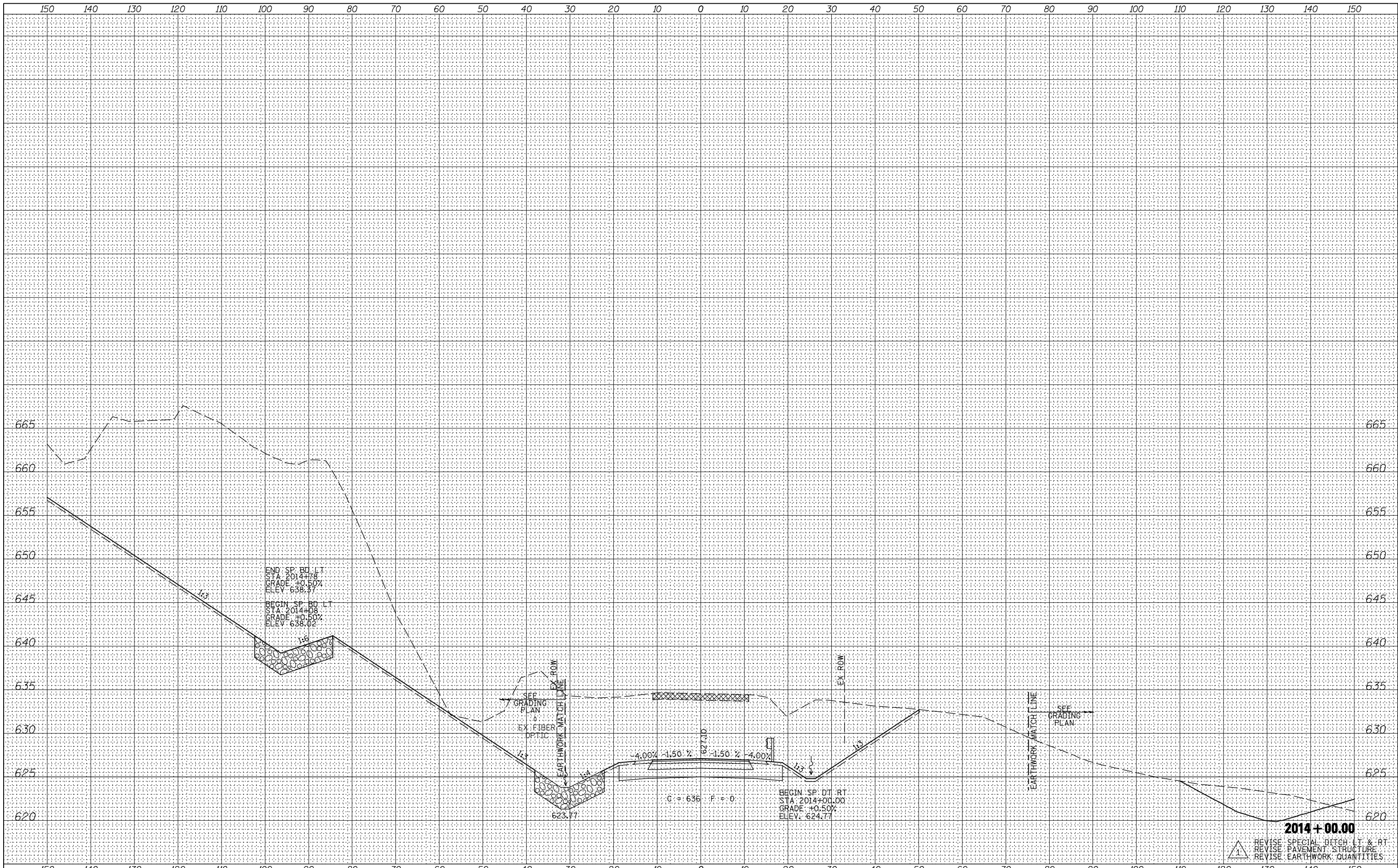
SCALE: 1"=10' H
1"=50' V SHEET 6 OF 19 SHEETS STA. 2013+00.00 TO STA. 2013+50.00

F.A.P. RTE.	SECTION	COUNTY	TOTAL SHEETS	SHEET NO.
407	(55-3)A	McDONOUGH	671	536
			CONTRACT NO. 68A42	

ILLINOIS FED. AID PROJECT

BY	DATE

ORIGINAL SURVEY	SURVEYED	PLOTTED	TEMPLATE	AREAS CHECKED
NO.				



FILE NAME =	USER NAME = jdeen	DESIGNED - JRB	REVISED - 02/07/2013
		DRAWN - TJD	REVISED -
		CHECKED - AWM	REVISED -
		DATE - 12-12-12	REVISED -

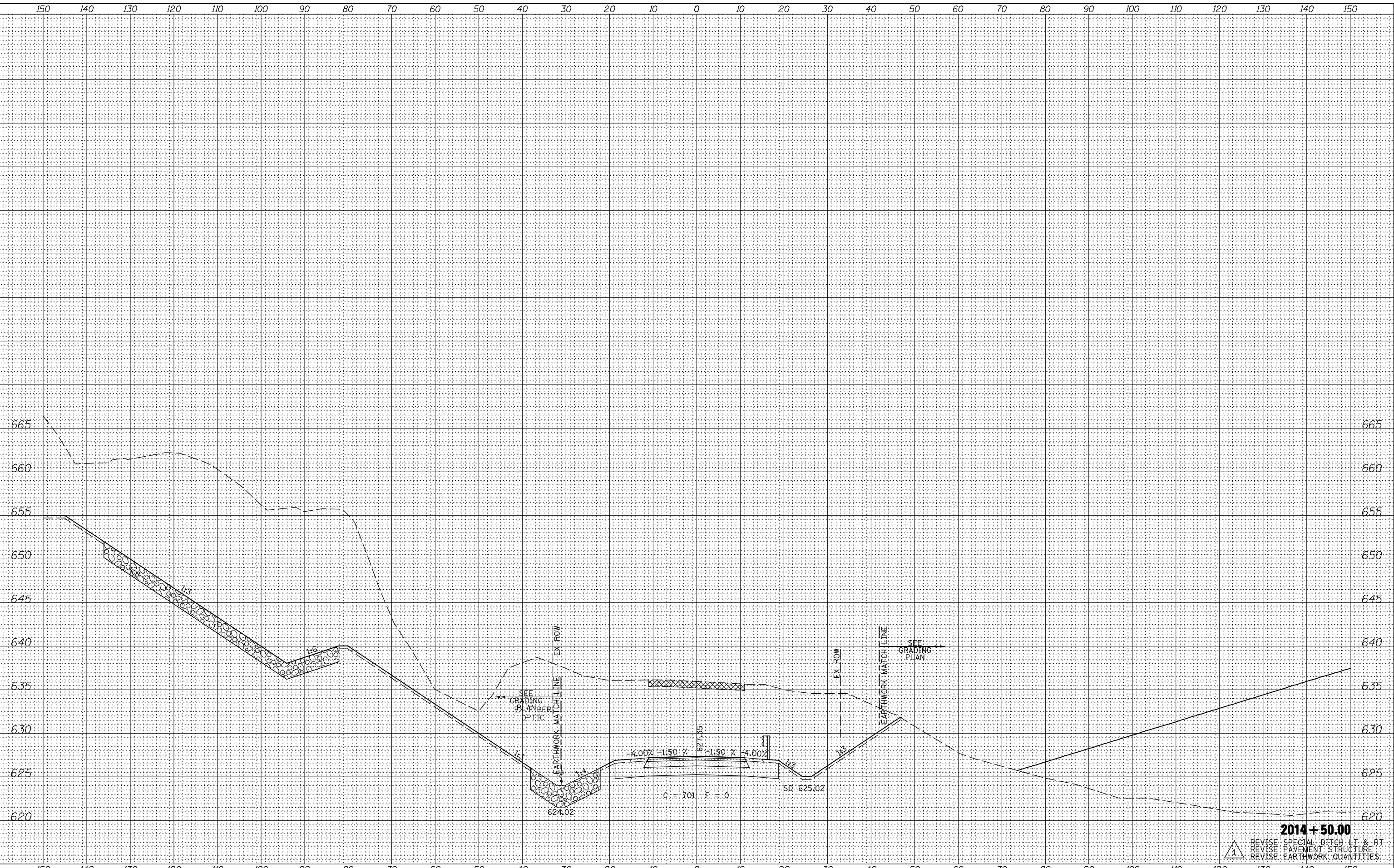
**STATE OF ILLINOIS
DEPARTMENT OF TRANSPORTATION**

**FAP 407 (IL RTE 336)
CROSS SECTIONS - CH14**

SCALE: 1"=10' H 1"=5' V SHEET 7 OF 19 SHEETS STA. 2014+00.00 TO STA. 2014+00.00

F.A.P. RTE.	SECTION	COUNTY	TOTAL SHEETS	SHEET NO.
407	(55-3)A	McDONOUGH	671	537
			CONTRACT NO.	68A42
ILLINOIS FED. AID PROJECT				

2014+00.00
REVISION: SPECIAL DITCH LT. & RT.
REVISION: PAVEMENT STRUCTURE
REVISION: EARTHWORK QUANTITIES



FINAL SURVEY NO.	SURVEYED	DATE
NOTE BOOK	PLOTTED	
AREAS CHECKED	TEMPLATE	
	AREAS CHECKED	

ORIGINAL SURVEY NO.	SURVEYED	DATE
NOTE BOOK	PLOTTED	
AREAS CHECKED	TEMPLATE	
	AREAS CHECKED	

FILE NAME =	USER NAME = jdeen	DESIGNED - JRB	REVISED - 02/07/2013
va:\transportation\2891\grading plans\2891XSHEET_CH14.dgn		DRAWN - TJD	REVISED -
		CHECKED - AWM	REVISED -
XS..SHEET	PLOT DATE = 2/7/2013	DATE - 12-12-12	REVISED -

**STATE OF ILLINOIS
DEPARTMENT OF TRANSPORTATION**

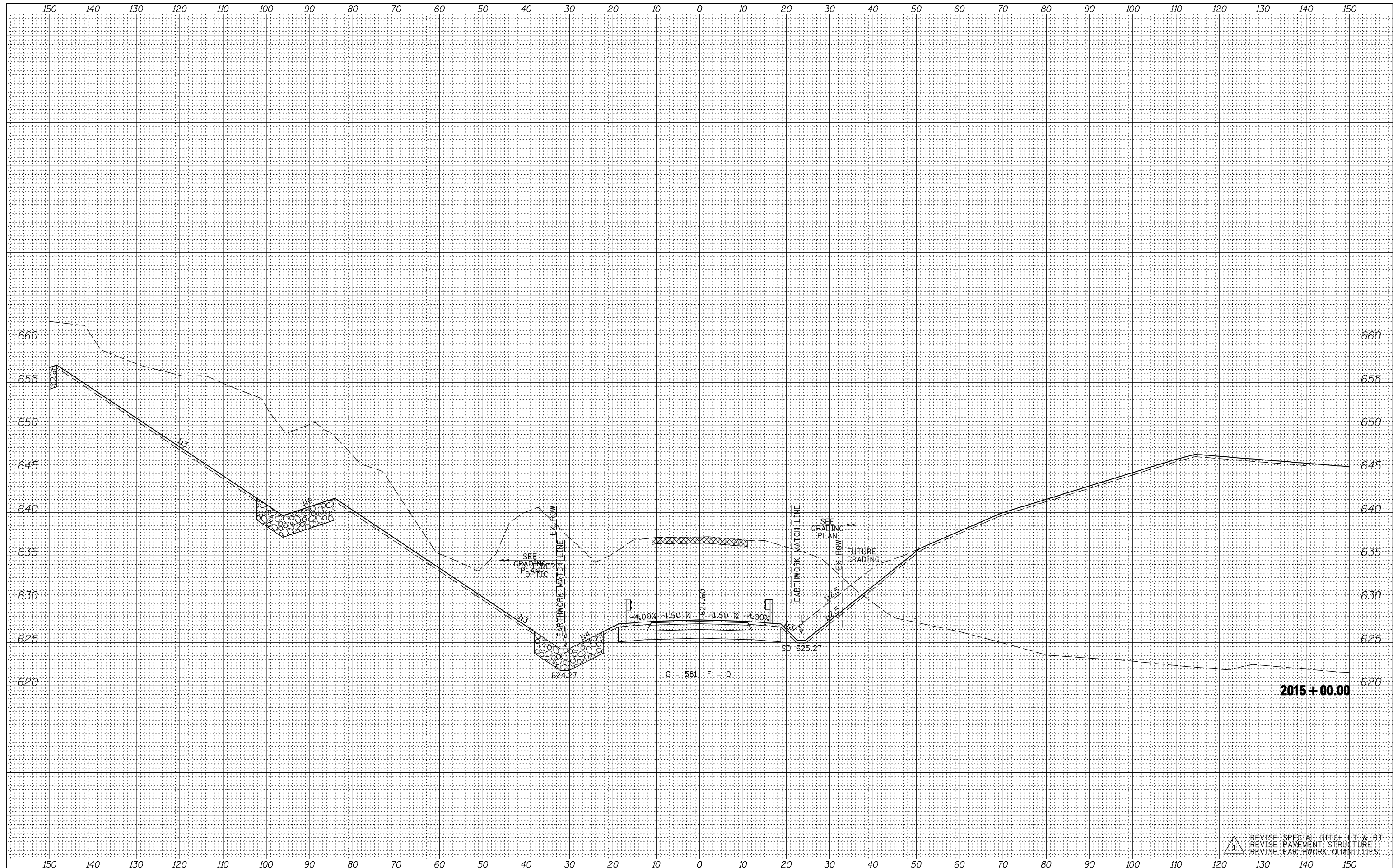
FAP 407 (IL RTE 336) CROSS SECTIONS - CH14		
SCALE: 1" = 10' H 1" = 5' V	SHEET 8	OF 19 SHEETS
STA. 2014+50.00		TO STA. 2014+50.00

F.A.P. RTE.	SECTION	COUNTY	TOTAL SHEETS	SHEET NO.
407	(55-3)A	McDONOUGH	671	538
			CONTRACT NO. 68A42	
ILLINOIS FED. AID PROJECT				

2014 + 50.00
 REVISION SYMBOLS:
 REVISION 1: SPECIAL DITCH LT & RT
 REVISION 2: PAVEMENT STRUCTURE
 REVISION 3: EARTHWORK QUANTITIES

BY	DATE

BY	DATE



FILE NAME =	USER NAME = jdeen	DESIGNED - JRB	REVISÉ - 02/07/2013
va:\transportation\2891\grading plans\2891XSHEET_CH14.dgn		DRAWN - TJD	REVISÉ -
		CHECKED - AWM	REVISÉ -
		DATE - 12-12-12	REVISÉ -

**STATE OF ILLINOIS
DEPARTMENT OF TRANSPORTATION**

**FAP 407 (IL RTE 336)
CROSS SECTIONS - CH14**

SCALE: 1" = 10' H
 1" = 5' V

SHEET 9 OF 19 SHEETS STA. 2015+00.00 TO STA. 2015+00.00

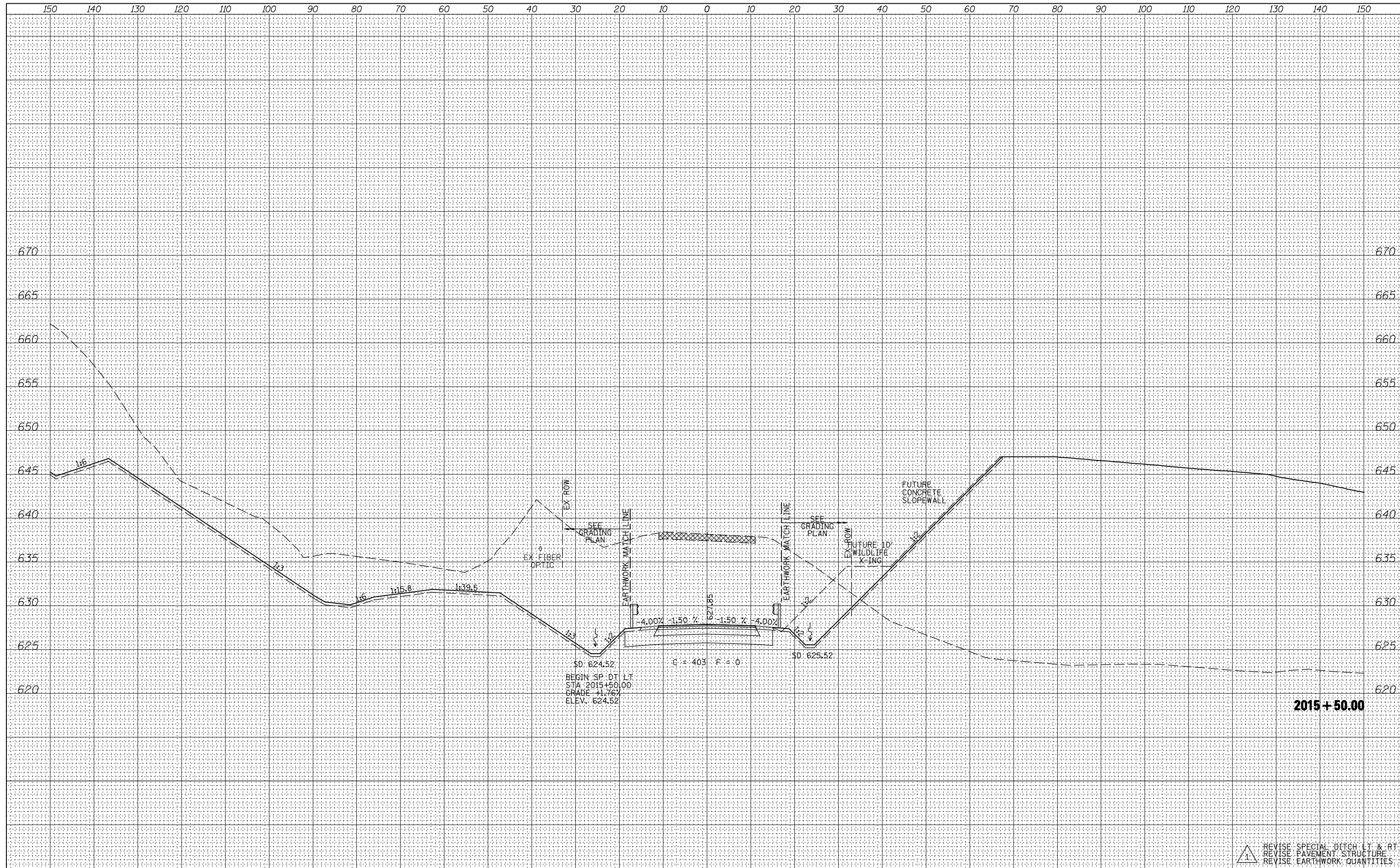
F.A.P. RTE.	SECTION	COUNTY	TOTAL SHEETS	SHEET NO.
407	(55-3)A	McDONOUGH	671	539
			CONTRACT NO.	68A42

ILLINOIS FED. AID PROJECT

REVISÉ SPECIAL DITCH LT & RT
REVISÉ PAVEMENT STRUCTURE
REVISÉ EARTHWORK QUANTITIES

BY	DATE
FINAL SURVEY	SURVEYED
NOTE BOOK	PLOTTED
NO.	TEMPLATE
	AREAS CHECKED

BY	DATE
ORIGINAL SURVEY	SURVEYED
NOTE BOOK	PLOTTED
NO.	TEMPLATE
	AREAS CHECKED



2015 + 50.00

FILE NAME =	USER NAME = jdeen	DESIGNED - JRB	REVISED - 02/07/2013
vi\transportation\2891\grading plans\2891XSHEET_CH14.dgn		DRAWN - TJD	REVISED -
		CHECKED - ANM	REVISED -
XS_SHEET	PLOT DATE = 2/7/2013	DATE - 12-12-12	REVISED -

**STATE OF ILLINOIS
DEPARTMENT OF TRANSPORTATION**

**FAP 407 (IL RTE 336)
CROSS SECTIONS - CH14**

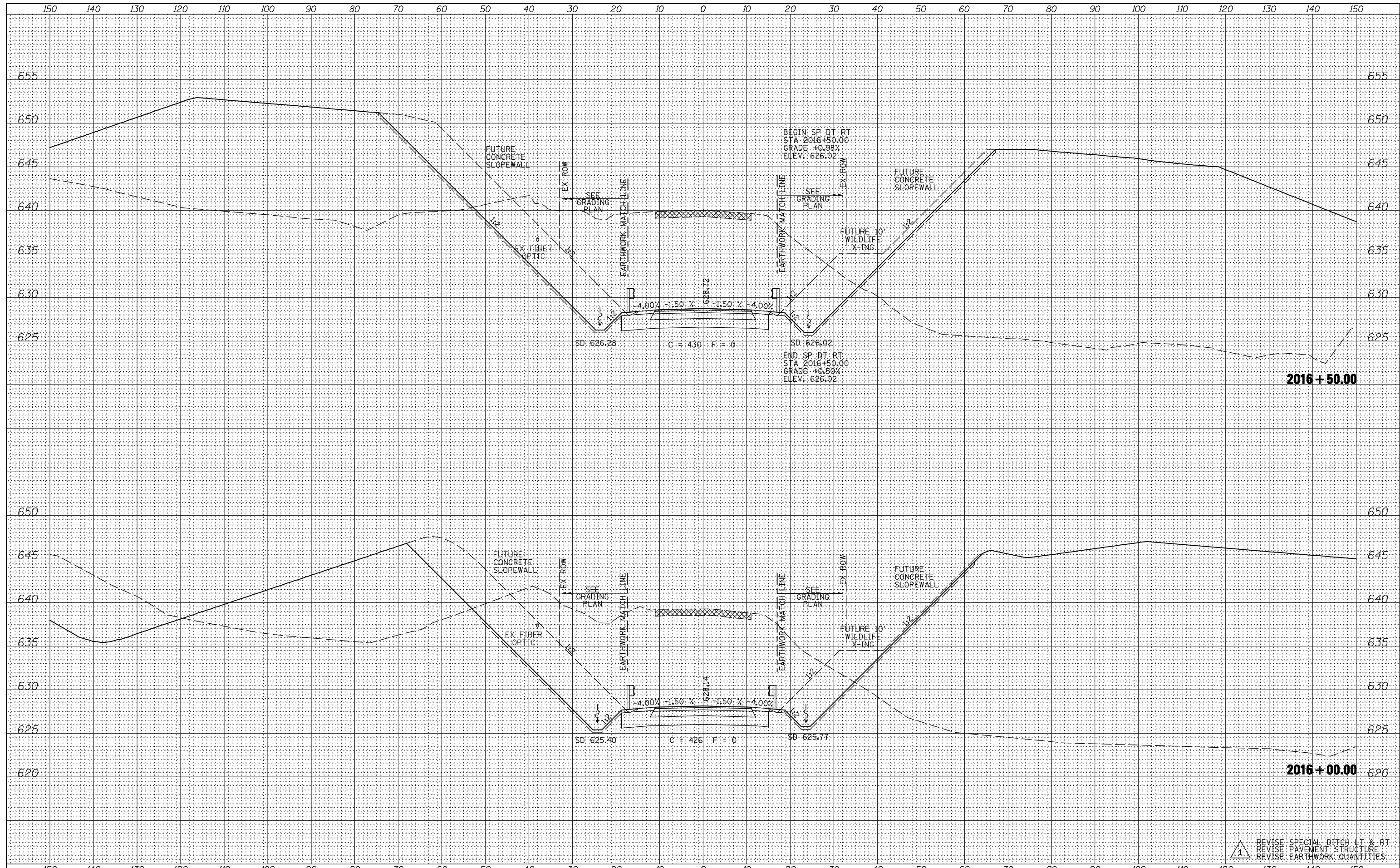
SCALE: 1" = 10' H, 1" = 5' V SHEET 10 OF 19 SHEETS STA. 2015+50.00 TO STA. 2015+50.00

F.A.P. RTE.	SECTION	COUNTY	TOTAL SHEETS	SHEET NO.
407	(55-3)A	McDONOUGH	671	540
				CONTRACT NO. 68A42

REVISION: SPECIAL DITCH LT & RT
REVISION: PAVEMENT STRUCTURE
REVISION: EARTHWORK QUANTITIES

DATE	
BY	
SURVEYED	
PLOTTED	
TEMPLATE	
NOTE BOOK	
AREAS CHECKED	
NO.	

DATE	
BY	
SURVEYED	
PLOTTED	
TEMPLATE	
NOTE BOOK	
AREAS CHECKED	
NO.	



FILE NAME =
 USER NAME = jdeen
 DESIGNED - JRB
 DRAWN - TJD
 CHECKED - ANM
 DATE - 12-12-12
 PLOT SCALE = 20.00' / IN.
 PLOT DATE = 2/7/2013

DESIGNED - JRB
 DRAWN - TJD
 CHECKED - ANM
 DATE - 12-12-12

REVISIONS
 02/07/2013
 REVISIONS
 REVISIONS
 REVISIONS

**STATE OF ILLINOIS
 DEPARTMENT OF TRANSPORTATION**

**FAP 407 (IL RTE 336)
 CROSS SECTIONS - CH14**

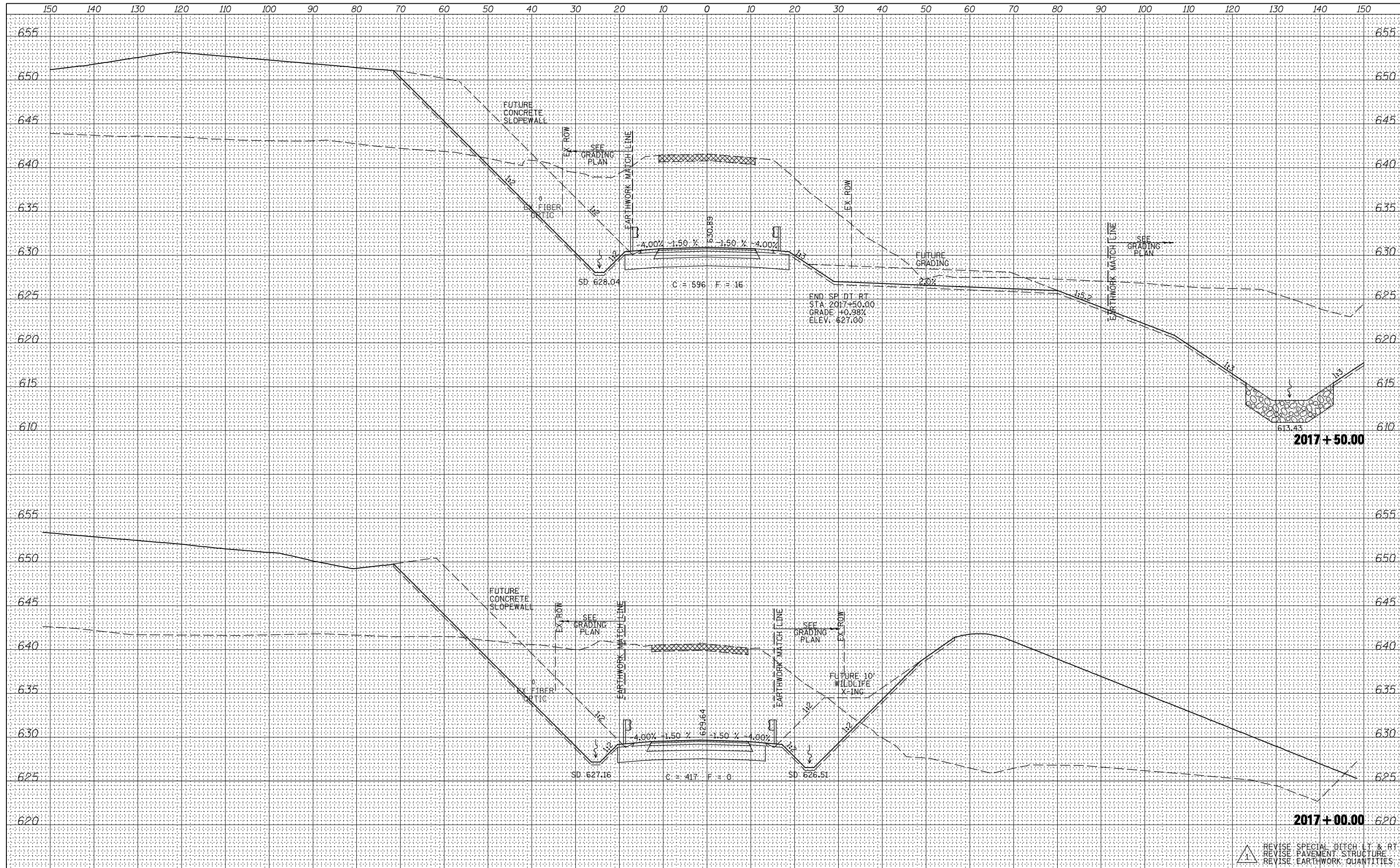
SCALE: 1" = 10' H
 1" = 50' V
 SHEET 11 OF 19 SHEETS
 STA. 2016+00.00 TO STA. 2016+50.00

F.A.P. RTE.	SECTION	COUNTY	TOTAL SHEETS	SHEET NO.
407	(55-3)A	McDONOUGH	671	541
			CONTRACT NO. 68A42	

REVISIONS
 REVISIONS
 REVISIONS

DATE	
BY	
SURVEYED	
PLOTTED	
TEMPLATE	
NOTE BOOK	
AREAS CHECKED	
NO.	

DATE	
BY	
SURVEYED	
PLOTTED	
TEMPLATE	
NOTE BOOK	
AREAS CHECKED	
NO.	



FILE NAME =
 USER NAME = jdeen
 DESIGNED - JRB
 DRAWN - TJD
 CHECKED - ANM
 DATE - 12-12-12

REVISIONS:
 02/07/2013
 REVISIONS:
 REVISIONS:
 REVISIONS:

DESIGNED - JRB
 DRAWN - TJD
 CHECKED - ANM
 DATE - 12-12-12

**STATE OF ILLINOIS
 DEPARTMENT OF TRANSPORTATION**

**FAP 407 (IL RTE 336)
 CROSS SECTIONS - CH14**

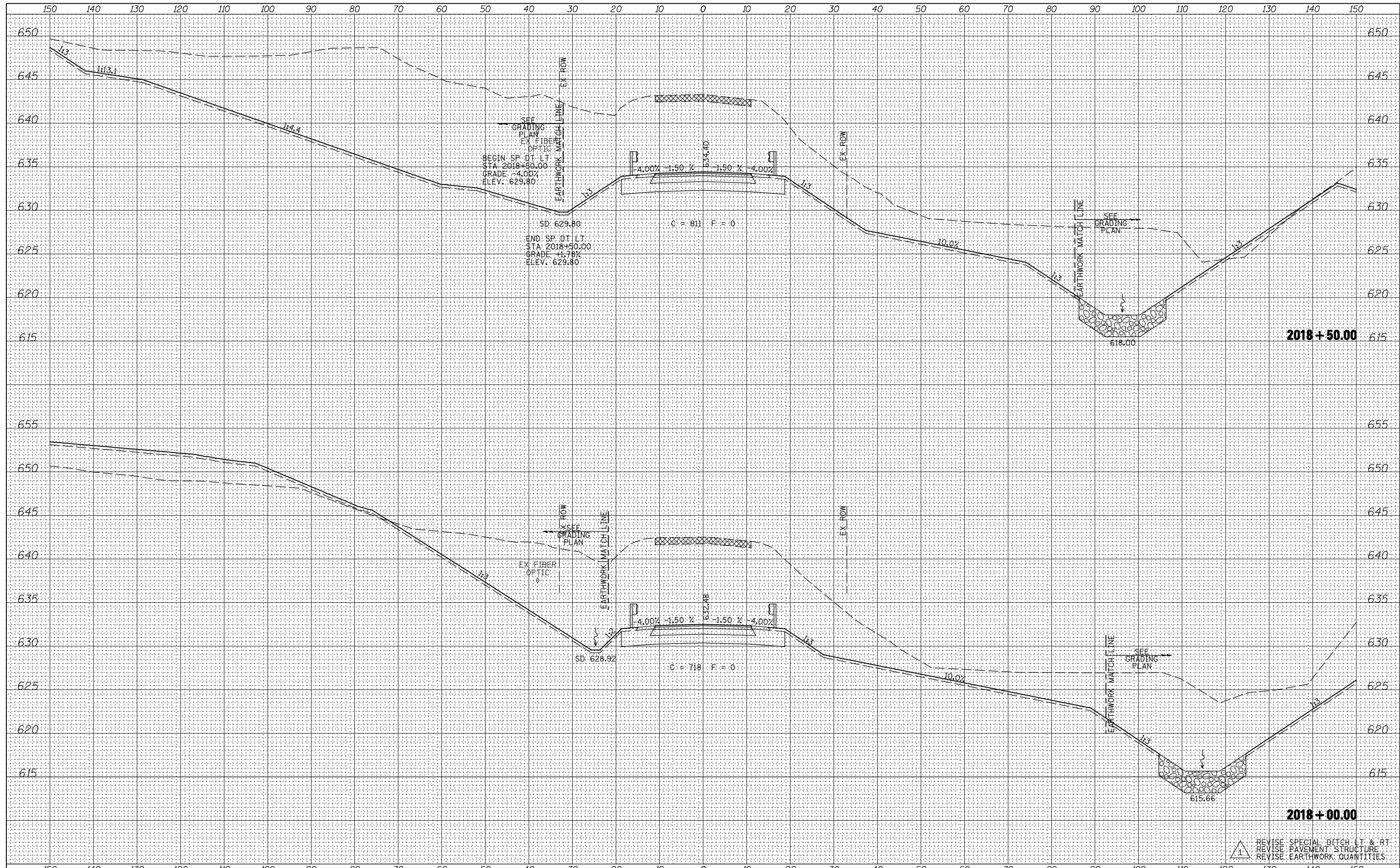
SCALE: 1"=10' H
 1"=50' V
 SHEET 12 OF 19 SHEETS
 STA. 2017+00.00 TO STA. 2017+50.00

F.A.P. RTE.	SECTION	COUNTY	TOTAL SHEETS	SHEET NO.
407	(55-3)A	McDONOUGH	671	542
			CONTRACT NO. 68A42	

REVISION SPECIAL DITCH LT & RT
 REVISION PAVEMENT STRUCTURE
 REVISION EARTHWORK QUANTITIES

DATE	
BY	
SURVEYED	
PLOTTED	
TEMPLATE	
NOTE BOOK	
AREAS CHECKED	
NO.	

DATE	
BY	
SURVEYED	
PLOTTED	
TEMPLATE	
NOTE BOOK	
AREAS CHECKED	
NO.	



FILE NAME =
 USER NAME = jdeen
 DESIGNED - JRB
 DRAWN - TJD
 CHECKED - ANM
 DATE - 12-12-12

REVISIONS
 REVISION 1: 02/07/2013
 REVISION 2:
 REVISION 3:
 REVISION 4:

DESIGNED - JRB
 DRAWN - TJD
 CHECKED - ANM
 DATE - 12-12-12

**STATE OF ILLINOIS
 DEPARTMENT OF TRANSPORTATION**

**FAP 407 (IL RTE 336)
 CROSS SECTIONS - CH14**

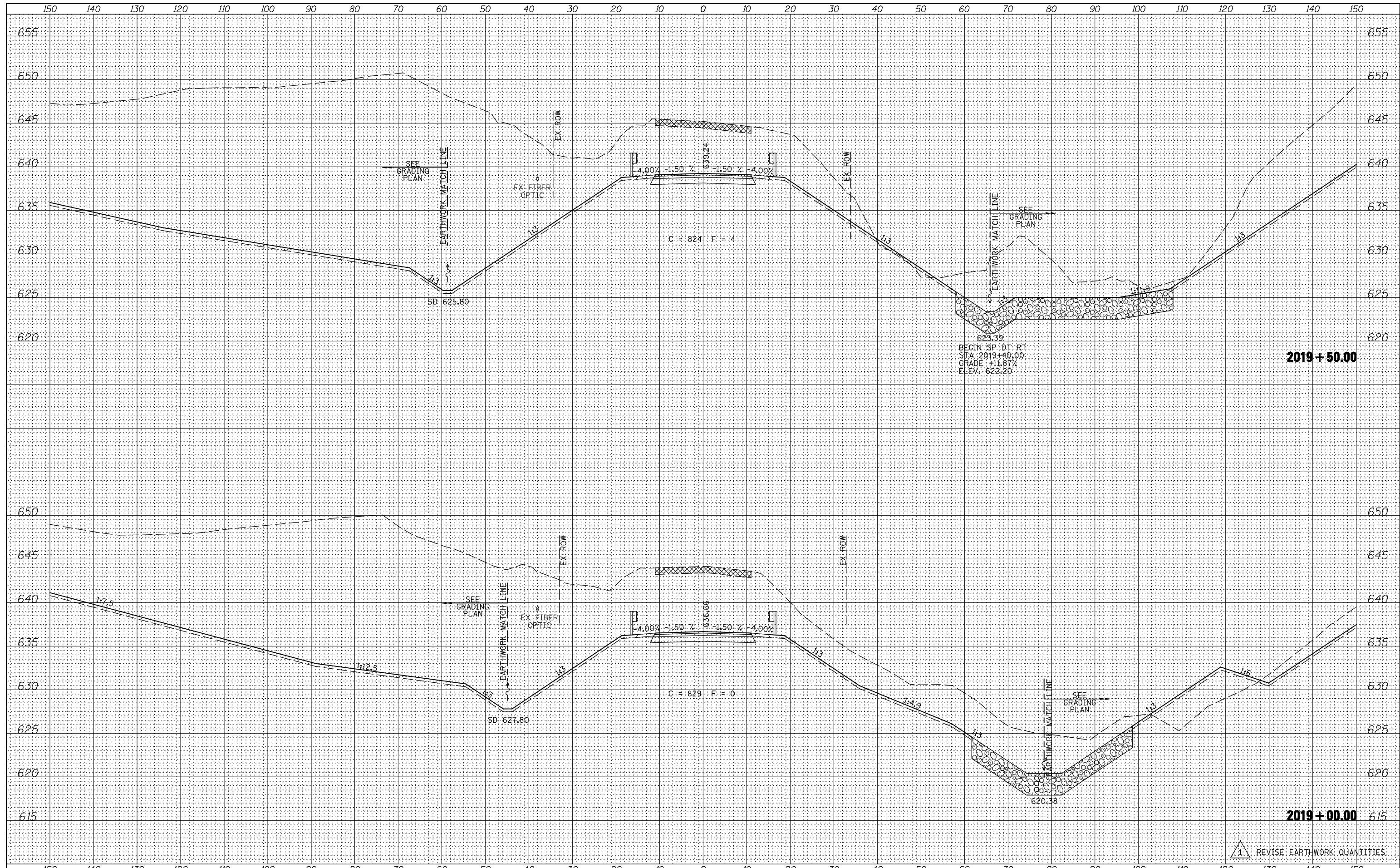
SCALE: 1" = 10' H
 1" = 5' V
 SHEET 13 OF 19 SHEETS
 STA. 2018+00.00 TO STA. 2018+50.00

F.A.P. RTE.	SECTION	COUNTY	TOTAL SHEETS	SHEET NO.
407	(55-3)A	McDONOUGH	671	543
			CONTRACT NO. 68A42	
ILLINOIS FED. AID PROJECT				

REVISION 1: SPECIAL DITCH LT & RT
 REVISION 2: PAVEMENT STRUCTURE
 REVISION 3: EARTHWORK QUANTITIES

DATE	
BY	
FINAL SURVEY	SURVEYED
NOTE BOOK	PLOTTED
NO.	TEMPLATE
	AREAS CHECKED

DATE	
BY	
ORIGINAL SURVEY	SURVEYED
NOTE BOOK	PLOTTED
NO.	TEMPLATE
	AREAS CHECKED



2019 + 50.00

2019 + 00.00

1 REVISION: EARTHWORK QUANTITIES

FILE NAME =	USER NAME = jdeen	DESIGNED - JRB	REVISED - 02/07/2013
vi:\transportation\2891\grading plans\2891XSHEET_CH14.dgn		DRAWN - TJD	REVISED -
		CHECKED - ANM	REVISED -
XS.SHEET	PLOT DATE = 2/7/2013	DATE - 12-12-12	REVISED -

**STATE OF ILLINOIS
DEPARTMENT OF TRANSPORTATION**

**FAP 407 (IL RTE 336)
CROSS SECTIONS - CH14**

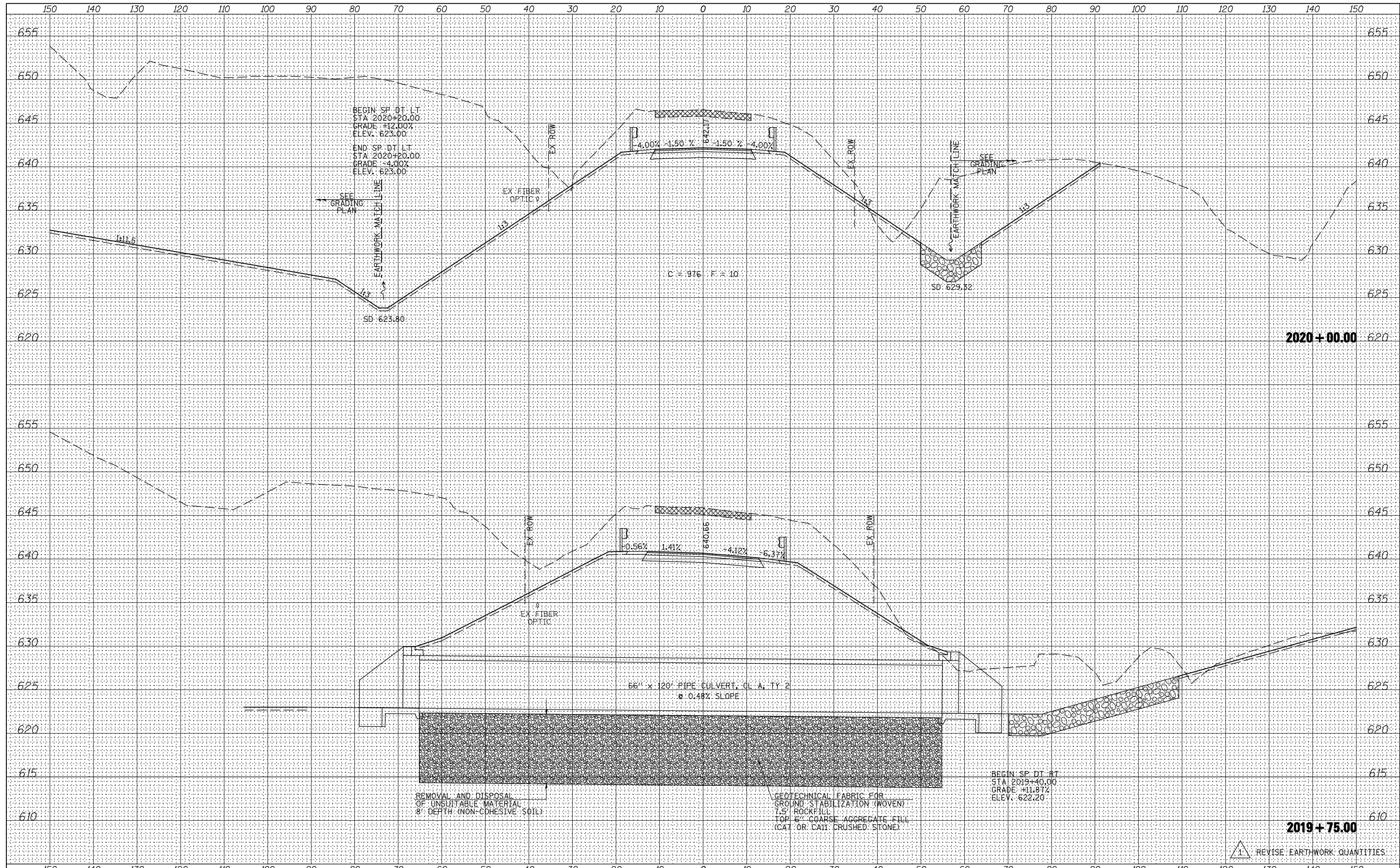
SCALE: 1"=10' H
1"=50' V SHEET 14 OF 19 SHEETS STA. 2019+00.00 TO STA. 2019+50.00

F.A.P. RTE.	SECTION	COUNTY	TOTAL SHEETS	SHEET NO.
407	(55-3)A	MCDONOUGH	671	544
			CONTRACT NO. 68A42	

ILLINOIS FED. AID PROJECT

DATE	
BY	
SURVEYED	
PLOTTED	
TEMPLATE	
NOTE BOOK	
AREAS CHECKED	
NO.	

DATE	
BY	
SURVEYED	
PLOTTED	
TEMPLATE	
NOTE BOOK	
AREAS CHECKED	
NO.	



FILE NAME =
 USER NAME = jdeen
 DESIGNED - JRB
 DRAWN - TJD
 CHECKED - ANM
 DATE - 12-12-12

REVISIONS:
 REVISION 1: 02/07/2013
 REVISION 2:
 REVISION 3:
 REVISION 4:
 REVISION 5:

REVISION 1: 02/07/2013
 REVISION 2:
 REVISION 3:
 REVISION 4:
 REVISION 5:

**STATE OF ILLINOIS
 DEPARTMENT OF TRANSPORTATION**

**FAP 407 (IL RTE 336)
 CROSS SECTIONS - CH14**

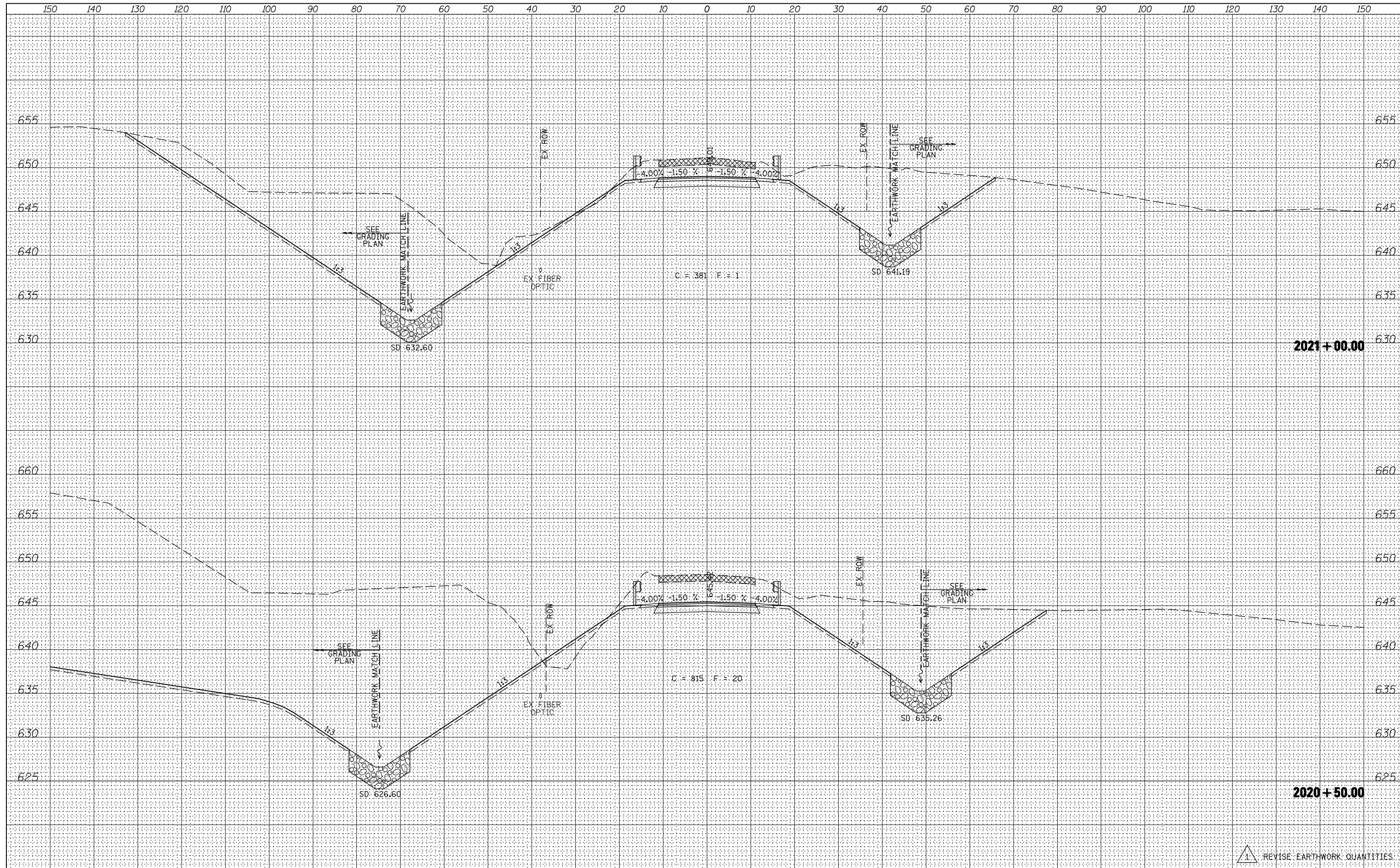
SCALE: 1" = 10' H
 1" = 50' V
 SHEET 15 OF 19 SHEETS
 STA. 2019+75.00 TO STA. 2020+00.00

F.A.P. RTE.	SECTION	COUNTY	TOTAL SHEETS	SHEET NO.
407	(55-3)A	McDONOUGH	671	545
			CONTRACT NO. 68A42	
ILLINOIS FED. AID PROJECT				

1 REVISION: EARTHWORK QUANTITIES

DATE	
BY	
FINISHED SURVEY	
PLOTTED	
TEMPLATE	
NOTE BOOK	
AREAS CHECKED	
NO.	

DATE	
BY	
ORIGINAL SURVEY	
PLOTTED	
TEMPLATE	
NOTE BOOK	
AREAS CHECKED	
NO.	



FILE NAME =
 v:\transportation\2891\grading plans\2891XSHEET_CH14.dgn
 XS.SHEET

USER NAME = jdeen	DESIGNED - JRB	REVISED - 02/07/2013
	DRAWN - TJD	REVISED -
PLOT SCALE = 20.00' / IN.	CHECKED - AWM	REVISED -
PLOT DATE = 2/7/2013	DATE - 12-12-12	REVISED -

**STATE OF ILLINOIS
 DEPARTMENT OF TRANSPORTATION**

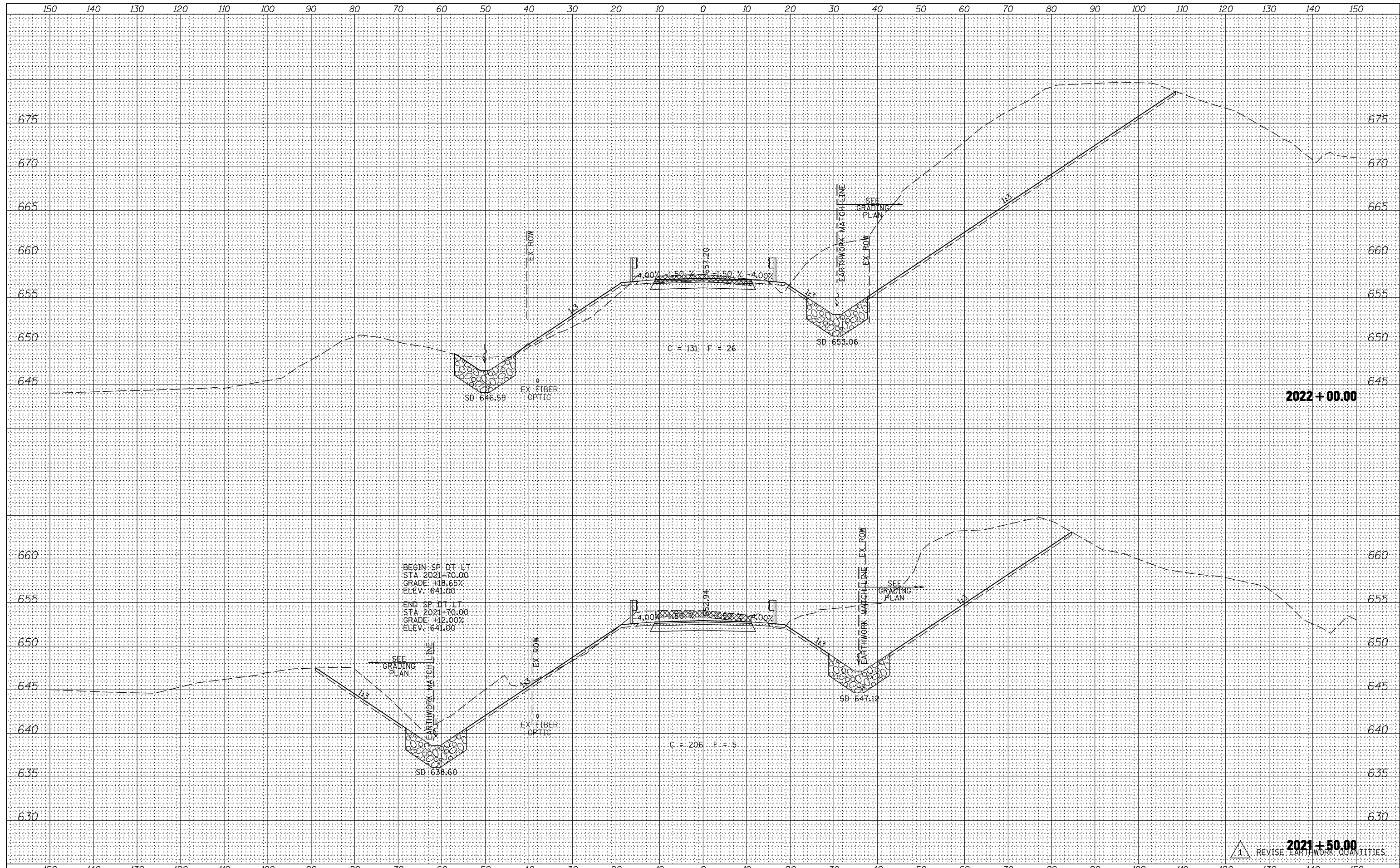
**FAP 407 (IL RTE 336)
 CROSS SECTIONS - CH14**
 SCALE: 1" = 10' H
 1" = 50' V
 SHEET 16 OF 19 SHEETS
 STA. 2020+50.00 TO STA. 2021+00.00

F.A.P. RTE.	SECTION	COUNTY	TOTAL SHEETS	SHEET NO.
407	(55-3)A	McDONOUGH	671	546
			CONTRACT NO. 68A42	
ILLINOIS FED. AID PROJECT				

1 REVISION: REVISE EARTHWORK QUANTITIES

DATE	
BY	
FINAL SURVEY	SURVEYED
NOTE BOOK	PLOTTED
NO.	TEMPLATE
	AREAS CHECKED

DATE	
BY	
ORIGINAL SURVEY	SURVEYED
NOTE BOOK	PLOTTED
NO.	TEMPLATE
	AREAS CHECKED



FILE NAME =	USER NAME = jdeen	DESIGNED - JRB	REVISED - 02/07/2013
vi:\transportation\2891\grading plans\2891XSHEET_CH14.dgn		DRAWN - TJD	REVISED -
		CHECKED - ANM	REVISED -
XS_SHEET	PLOT DATE = 2/7/2013	DATE - 12-12-12	REVISED -

**STATE OF ILLINOIS
DEPARTMENT OF TRANSPORTATION**

**FAP 407 (IL RTE 336)
CROSS SECTIONS - CH14**

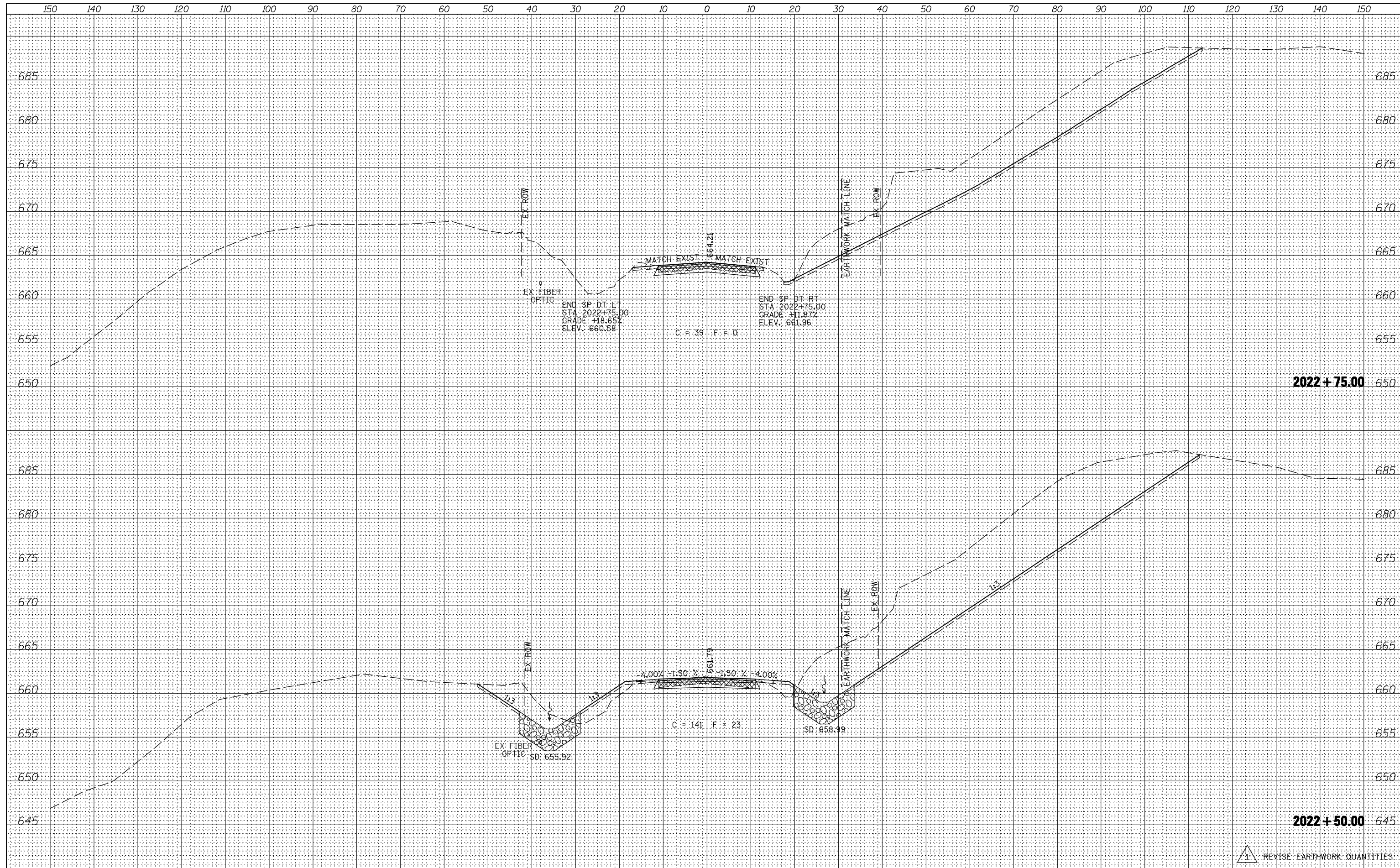
SCALE: 1"=10' H
1"=50' V
SHEET 17 OF 19 SHEETS STA. 2021+50.00 TO STA. 2022+00.00

F.A.P. RTE.	SECTION	COUNTY	TOTAL SHEETS	SHEET NO.
407	(55-3)A	MCDONOUGH	671	547
			CONTRACT NO. 68A42	

ILLINOIS FED. AID PROJECT

DATE	
BY	
FINAL SURVEY	SURVEYED
NOTE BOOK	PLOTTED
NO.	TEMPLATE
	AREAS CHECKED

DATE	
BY	
ORIGINAL SURVEY	SURVEYED
NOTE BOOK	PLOTTED
NO.	TEMPLATE
	AREAS CHECKED



2022 + 75.00

2022 + 50.00

REVISION: 1 REVISION: EARTHWORK QUANTITIES

FILE NAME =	USER NAME = jdeen	DESIGNED - JRB	REVISED - 02/07/2013
vi:\transportation\2891\grading plans\2891XSHEET_CH14.dgn		DRAWN - TJD	REVISED -
		CHECKED - ANM	REVISED -
XS.SHEET	PLOT DATE = 2/7/2013	DATE - 12-12-12	REVISED -

**STATE OF ILLINOIS
DEPARTMENT OF TRANSPORTATION**

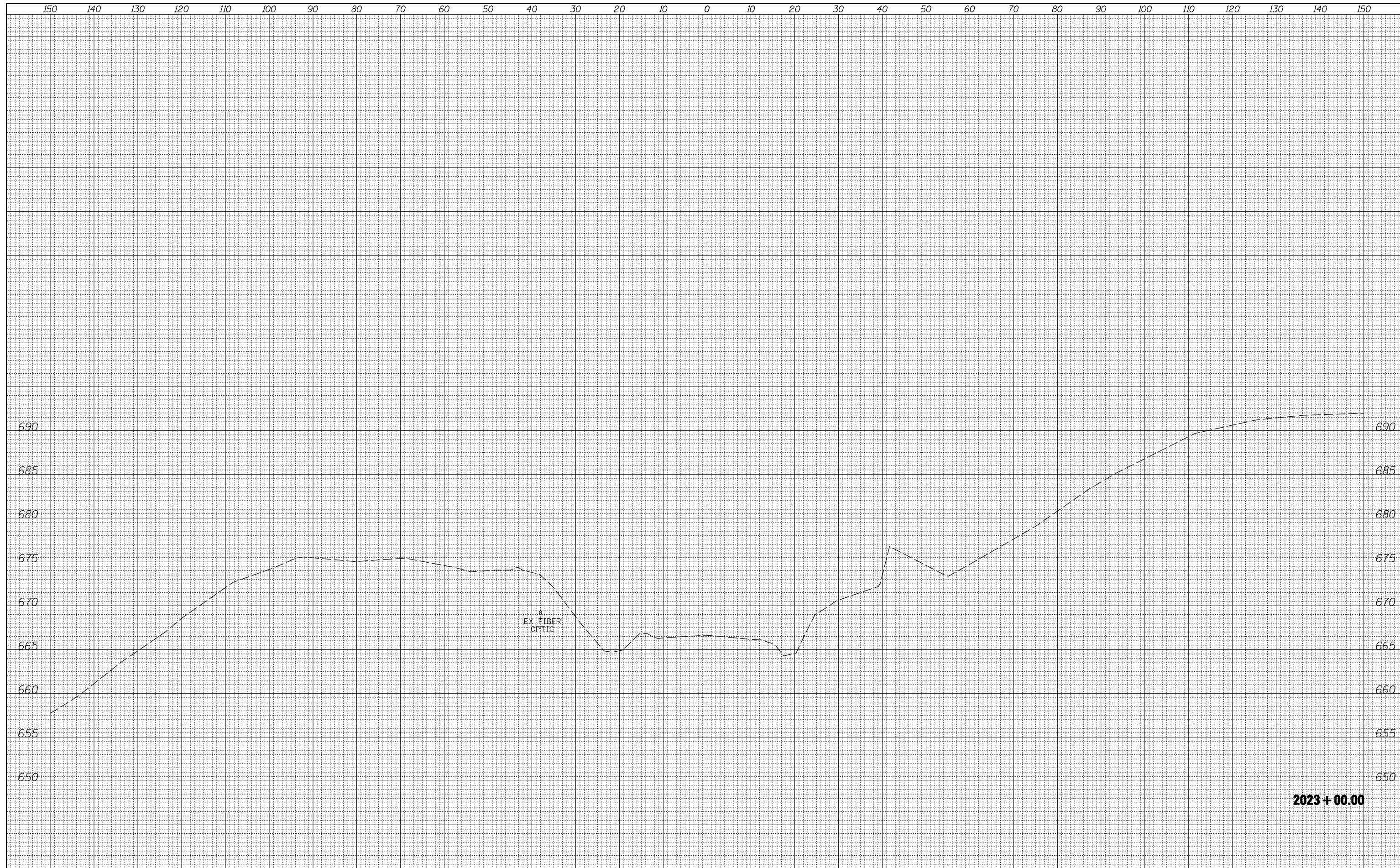
**FAP 407 (IL RTE 336)
CROSS SECTIONS - CH14**

SCALE: 1" = 10' H, 1" = 5' V SHEET 18 OF 19 SHEETS STA. 2022+50.00 TO STA. 2022+75.00

F.A.P. RTE.	SECTION	COUNTY	TOTAL SHEETS	SHEET NO.
407	(55-3)A	McDONOUGH	671	548
			CONTRACT NO. 68A42	
ILLINOIS FED. AID PROJECT				

DATE	
BY	
ORIGINAL SURVEY	
NOTE BOOK	
NO.	
SURVEYED	
PLOTTED	
TEMPLATE	
AREAS	
CHECKED	

DATE	
BY	
ORIGINAL SURVEY	
NOTE BOOK	
NO.	
SURVEYED	
PLOTTED	
TEMPLATE	
AREAS	
CHECKED	



FILE NAME =
 v:\transportation\2891\grading plans\2891XSHEET_CH14.dgn
 XS.SHEET

USER NAME = jdeen
 DESIGNED - JRB
 DRAWN - TJD
 PLOT SCALE = 20.00' / IN.
 PLOT DATE = 12/12/2012

REVISIED -
 REVISIED -
 REVISIED -
 REVISIED -

**STATE OF ILLINOIS
 DEPARTMENT OF TRANSPORTATION**

SCALE: 1" = 10' H
 1" = 5' V
 SHEET 19 OF 19 SHEETS
 STA. 2019+00.00 TO STA. 2019+00.00

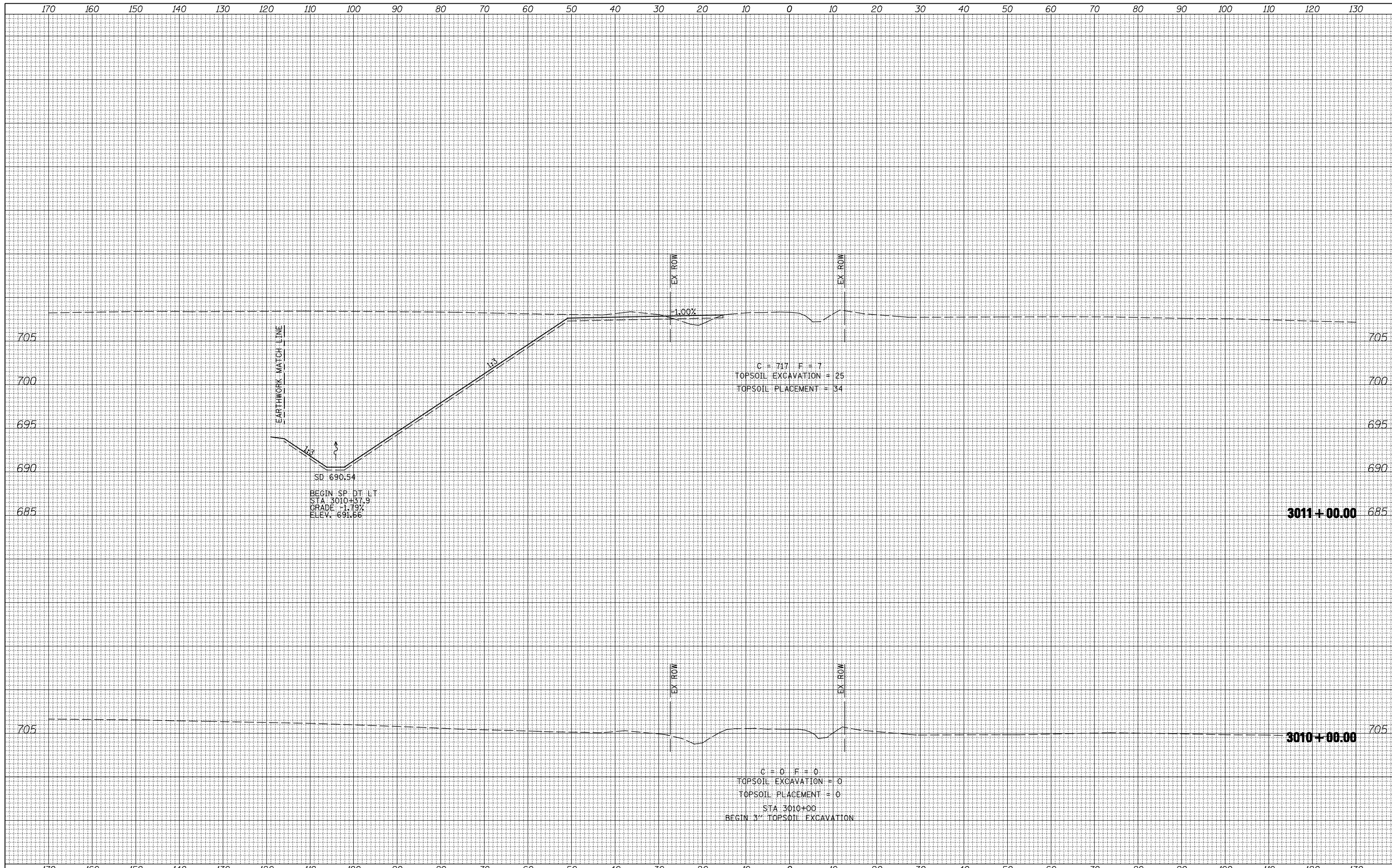
**FAP 407 (IL RTE 336)
 CROSS SECTIONS - CH14**

F.A.P. RTE.	SECTION	COUNTY	TOTAL SHEETS	SHEET NO.
407	(55-3)A	McDONOUGH	671	549
			CONTRACT NO.	68A42

ILLINOIS FED. AID PROJECT

BY	DATE
FINL SURVEY	SURVEYED
NOTE BOOK	PLOTTED
NO.	TEMPLATE
	AREAS CHECKED

BY	DATE
ORIGINAL SURVEY	SURVEYED
NOTE BOOK	PLOTTED
NO.	TEMPLATE
	AREAS CHECKED



FILE NAME = V:\Transportation\2891\Grading Plans\2891XSHEET_950E.dgn

USER NAME = jdean
DESIGNED - JRB
DRAWN - TJD
CHECKED - AWM
DATE - 12-12-12

REVISED -
REVISED -
REVISED -
REVISED -

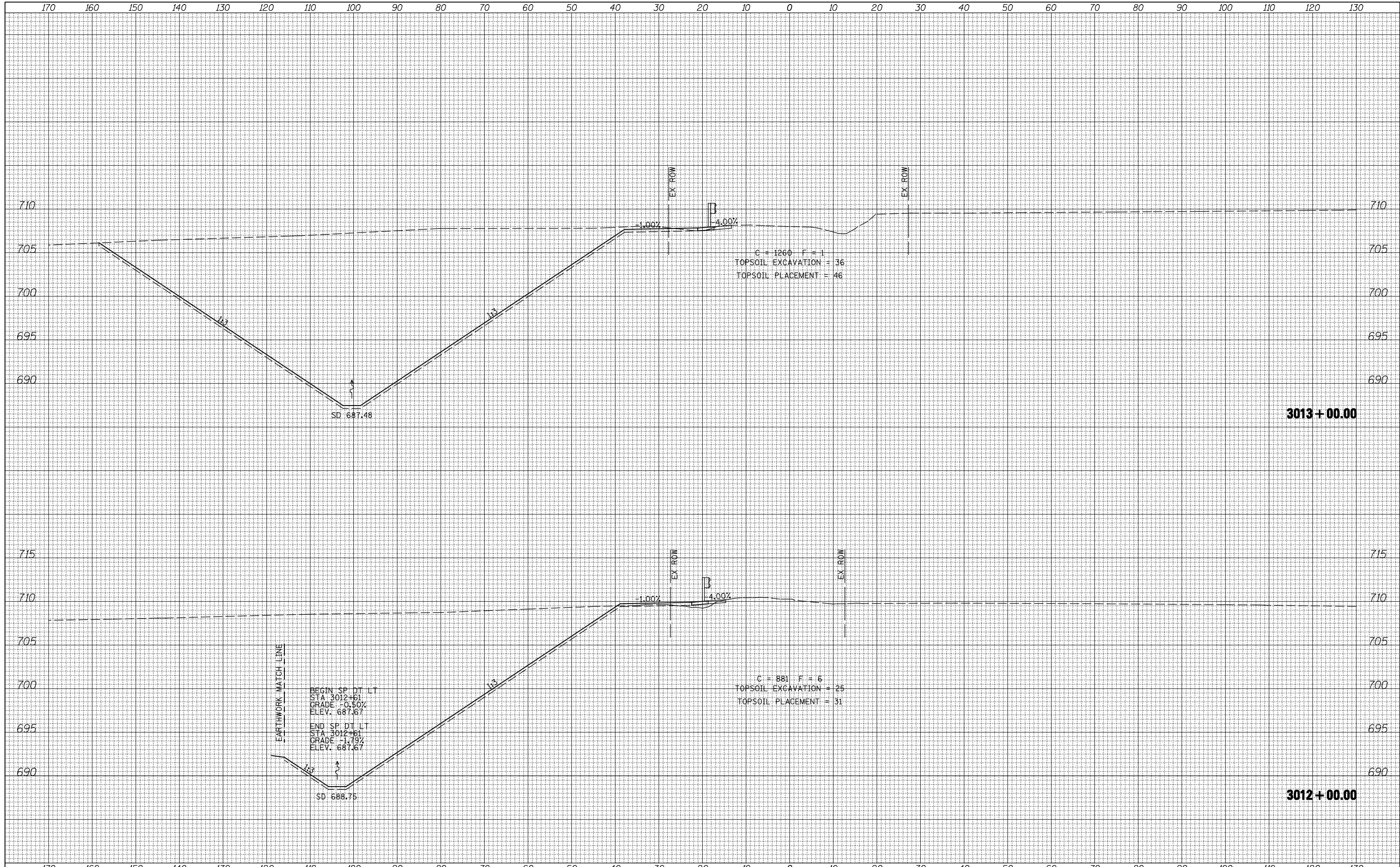
**STATE OF ILLINOIS
DEPARTMENT OF TRANSPORTATION**

**FAP ROUTE 407 (IL 336)
CROSS SECTIONS - EMORY RD (950E)**
SCALE: $\frac{1}{2}'' = 10' \frac{H}{V}$ SHEET 1 OF 8 SHEETS STA. 3010+00.00 TO STA. 3011+00.00

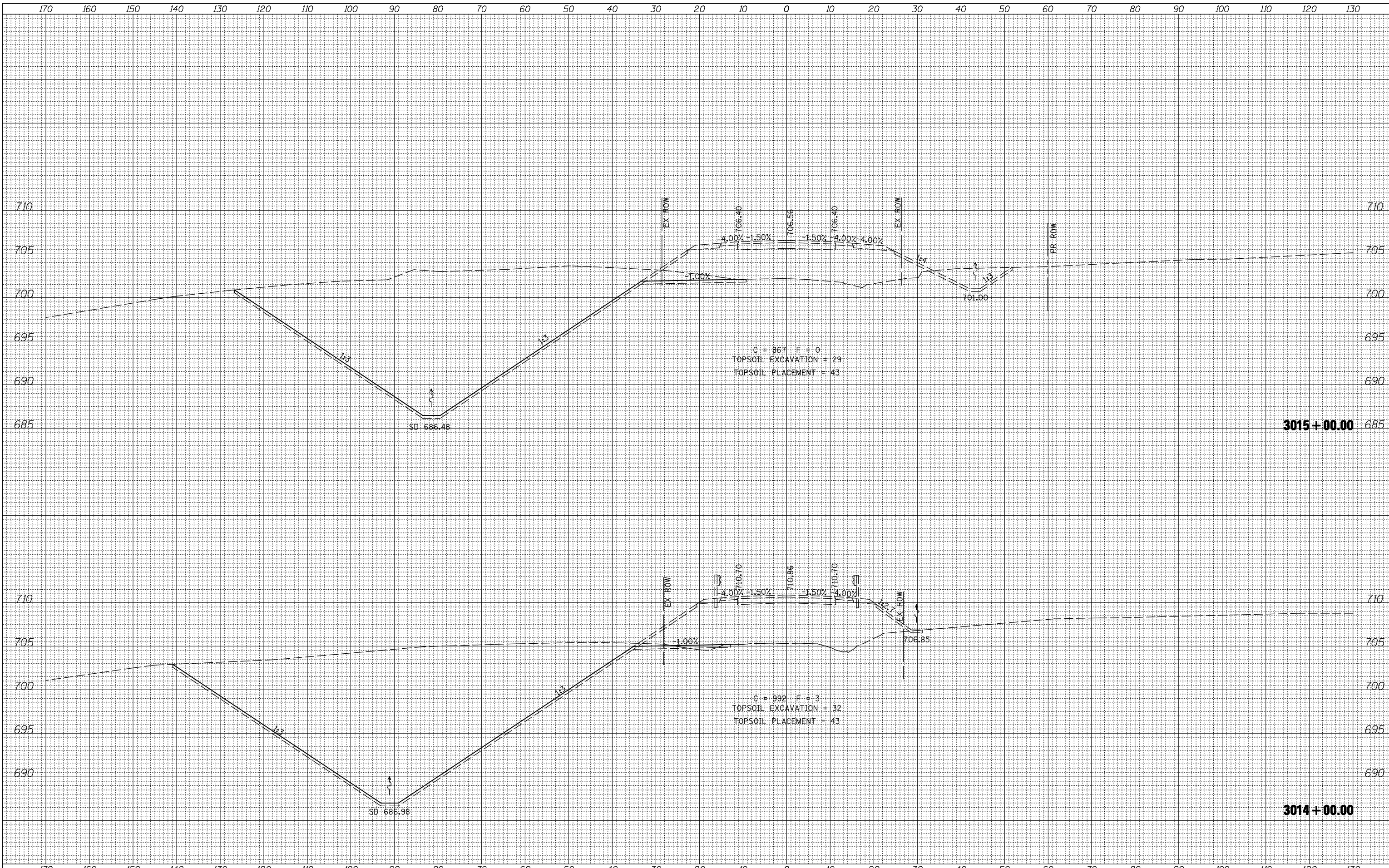
F.A.P. RTE.	SECTION	COUNTY	TOTAL SHEETS	SHEET NO.
407	(55-3)A	MCDONOUGH	671	550
			CONTRACT NO. 68A42	
ILLINOIS FED. AID PROJECT				

DATE	
BY	
FINAL SURVEY	SURVEYED
NOTE BOOK	PLOTTED
NO.	TEMPLATE
	AREAS CHECKED

DATE	
BY	
ORIGINAL SURVEY	SURVEYED
NOTE BOOK	PLOTTED
NO.	TEMPLATE
	AREAS CHECKED



FILE NAME =	USER NAME = jdeen	DESIGNED - JRB	REVISED -	F.A.P. RTE.	SECTION	COUNTY	TOTAL SHEETS	SHEET NO.
V:\Transportation\2891\Grading Plans\2891XSHEET_950E.dgn	DRAWN - TJD	REVISED -	REVISED -					
MODELNAME	PLOT SCALE = 20.00' / IN.	CHECKED - AWM	REVISED -	SCALE: 1" = 10' H / 1" = 5' V		SHEET 2 OF 8 SHEETS		STA. 3012+00.00 TO STA. 3013+00.00
	PLOT DATE = 12/12/2012	DATE - 12-12-12	REVISED -	STATE OF ILLINOIS DEPARTMENT OF TRANSPORTATION		FAP ROUTE 407 (IL 336) CROSS SECTIONS - EMORY RD (950E)		CONTRACT NO. 68A42
ILLINOIS FED. AID PROJECT								



G = 867 F = 0
 TOPSOIL EXCAVATION = 29
 TOPSOIL PLACEMENT = 43

G = 992 F = 3
 TOPSOIL EXCAVATION = 32
 TOPSOIL PLACEMENT = 43

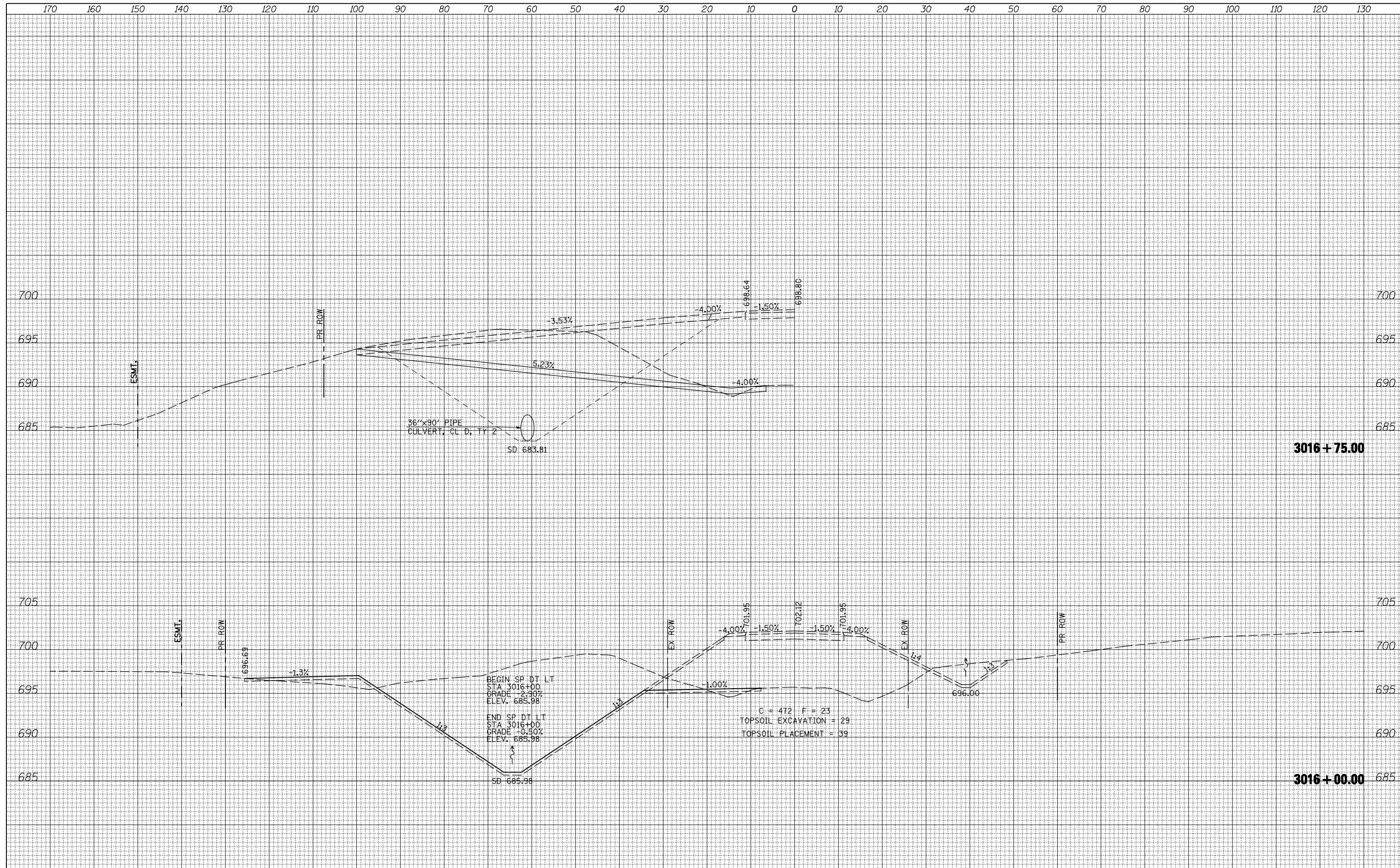
BY	DATE

BY	DATE

FILE NAME =	USER NAME = jdeen	DESIGNED - JRB	REVISED -	STATE OF ILLINOIS DEPARTMENT OF TRANSPORTATION	FAP ROUTE 407 (IL 336) CROSS SECTIONS - EMORY RD (950E)	F.A.P. RTE.	SECTION	COUNTY	TOTAL SHEETS	SHEET NO.
V:\Transportation\2891\Grading Plans\2891XSHEET_950E.dgn		DRAWN - TJD	REVISED -			407	(55-3)A	MCDONOUGH	671	552
MODELNAME	PLOT SCALE = 20.00' / IN.	CHECKED - ANM	REVISED -	SCALE: 1" = 10' H 1" = 5' V	SHEET 3 OF 8 SHEETS	STA. 3014+00.00 TO STA. 3015+00.00	CONTRACT NO. 68A42			
	PLOT DATE = 12/12/2012	DATE - 12-12-12	REVISED -	ILLINOIS FED. AID PROJECT						

DATE	
BY	
SURVEYED	
PLOTTED	
TEMPLATE	
NOTE BOOK	
AREAS CHECKED	
NO.	

DATE	
BY	
SURVEYED	
PLOTTED	
TEMPLATE	
NOTE BOOK	
AREAS CHECKED	
NO.	



FILE NAME =	USER NAME = jdeen	DESIGNED - JRB	REVISED -
V:\Transportation\2891\Grading Plans\2891XSHEET_950E.dgn		DRAWN - TJD	REVISED -
		CHECKED - ANM	REVISED -
		DATE - 12-12-12	REVISED -

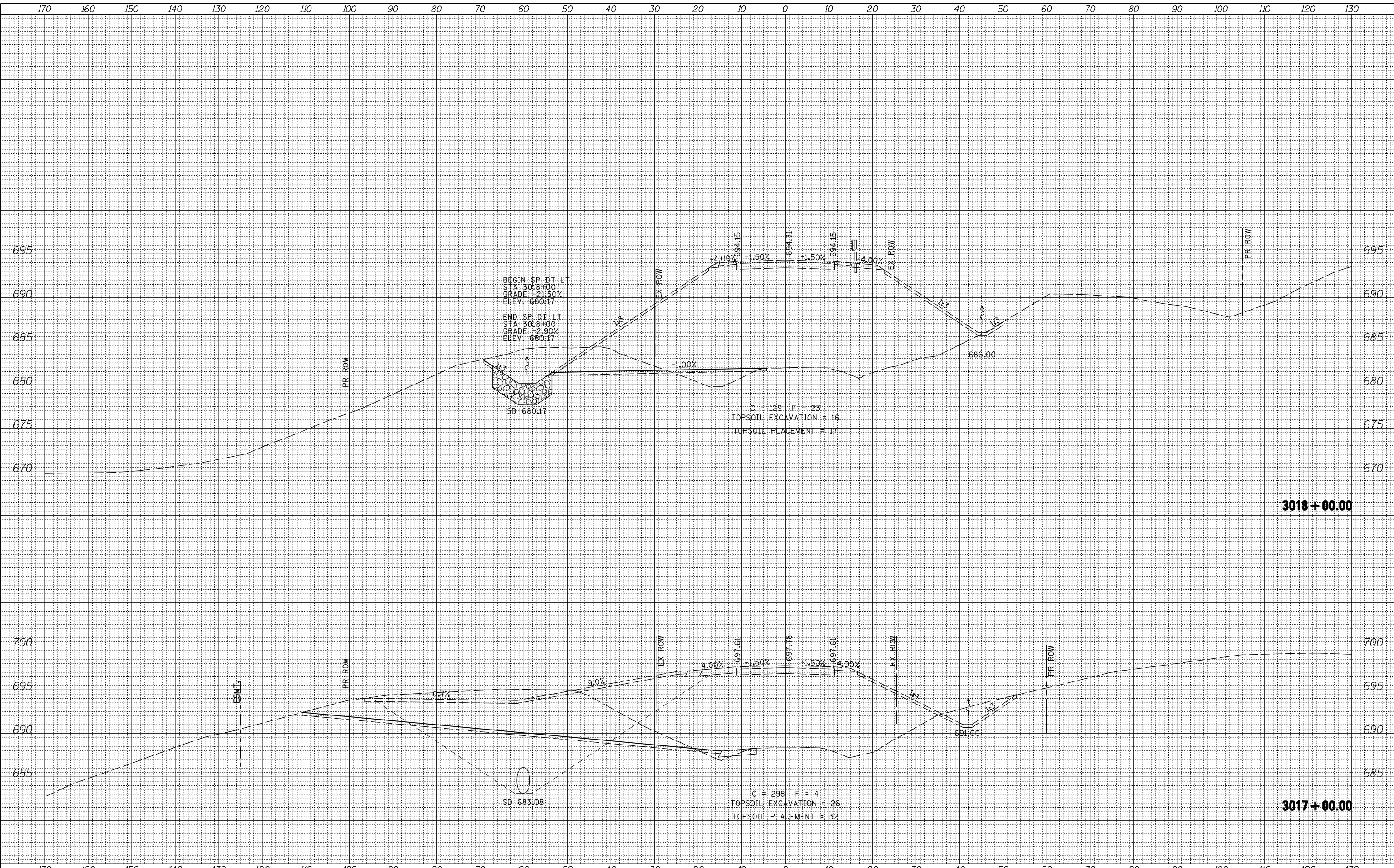
**STATE OF ILLINOIS
DEPARTMENT OF TRANSPORTATION**

SCALE: $\frac{1}{2}'' = 10' H$ $\frac{1}{4}'' = 5' V$	SHEET 4 OF 8 SHEETS	STA. 3016+00.00 TO STA. 3016+75.00
--	---------------------	------------------------------------

F.A.P. RTE.	SECTION	COUNTY	TOTAL SHEETS	SHEET NO.
407	(55-3)A	MCDONOUGH	671	553
			CONTRACT NO.	68A42
ILLINOIS FED. AID PROJECT				

DATE	
BY	
SURVEYED	
PLOTTED	
TEMPLATE	
NOTE BOOK	
AREAS CHECKED	
NO.	

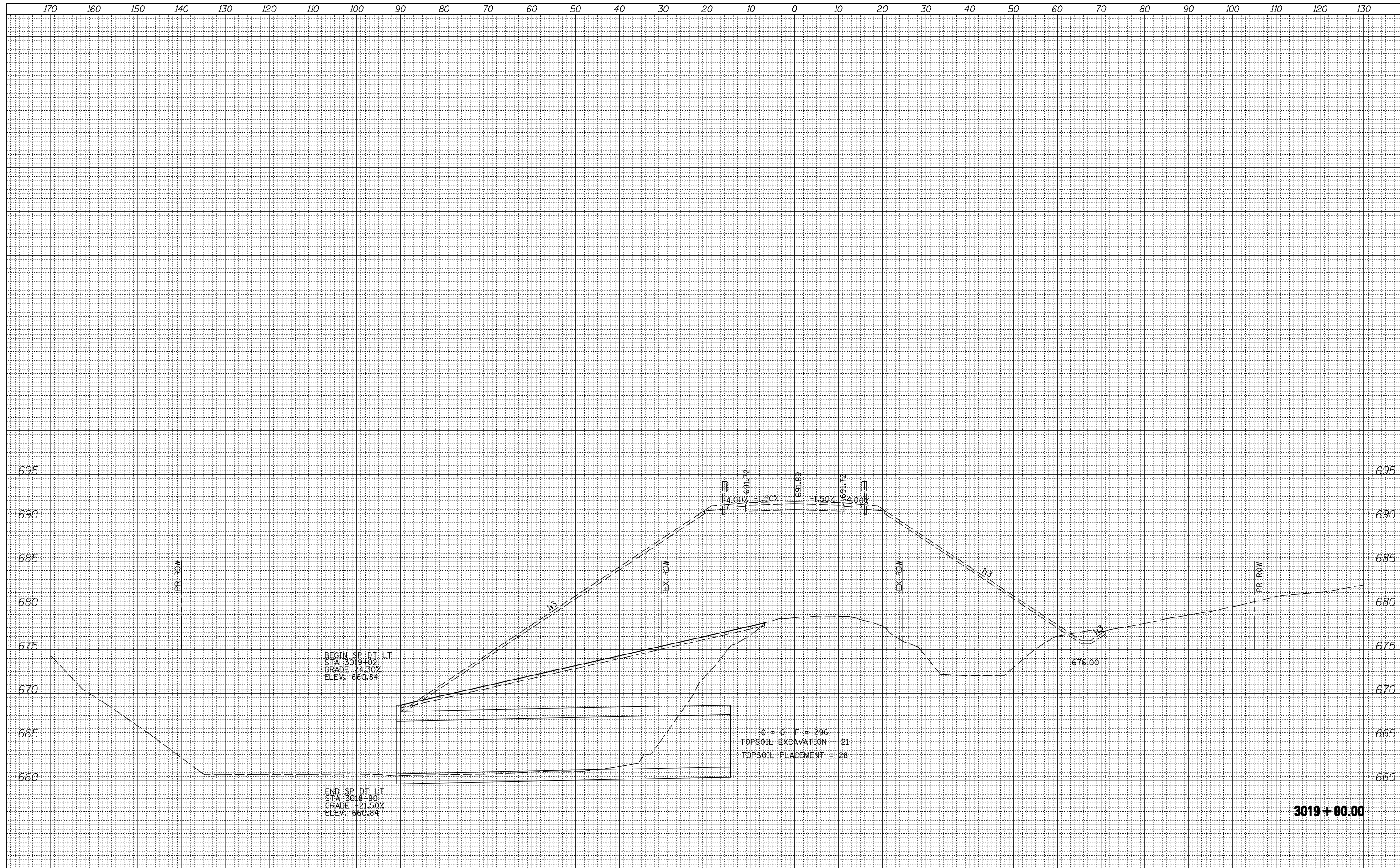
DATE	
BY	
SURVEYED	
PLOTTED	
TEMPLATE	
NOTE BOOK	
AREAS CHECKED	
NO.	



FILE NAME =	USER NAME = jdeen	DESIGNED - JRB	REVISED -	<p align="center">STATE OF ILLINOIS DEPARTMENT OF TRANSPORTATION</p> <p align="center">FAP ROUTE 407 (IL 336) CROSS SECTIONS - EMORY RD (950E)</p> <p>SCALE: $\frac{1}{4"} = 10'$ H $\frac{1}{2"} = 5'$ V</p>	F.A.P. RTE.	SECTION	COUNTY	TOTAL SHEETS	SHEET NO.
V:\Transportation\2891\Grading Plans\2891XSHEET_950E.dgn		DRAWN - TJD	REVISED -		407	(55-3)A	MCDONOUGH	671	554
PLOT SCALE = 20.00' / IN.		CHECKED - AWM	REVISED -		CONTRACT NO. 68A42				
MODELNAME		DATE - 12-12-12	REVISED -	SHEET 5 OF 8 SHEETS	STA. 3017+00.00 TO STA. 3018+00.00		ILLINOIS FED. AID PROJECT		

DATE	
BY	
FINISHED SURVEY	
PLOTTED TEMPLATE	
NOTE BOOK	
AREAS CHECKED	

DATE	
BY	
ORIGINAL SURVEY	
PLOTTED TEMPLATE	
NOTE BOOK	
AREAS CHECKED	



FILE NAME =	USER NAME = jdeen	DESIGNED - JRB	REVISED -
V:\Transportation\2891\Grading Plans\2891XSHEET_950E.dgn		DRAWN - TJD	REVISED -
		CHECKED - AWM	REVISED -
MODELNAME	PLOT DATE = 12/12/2012	DATE - 12-12-12	REVISED -

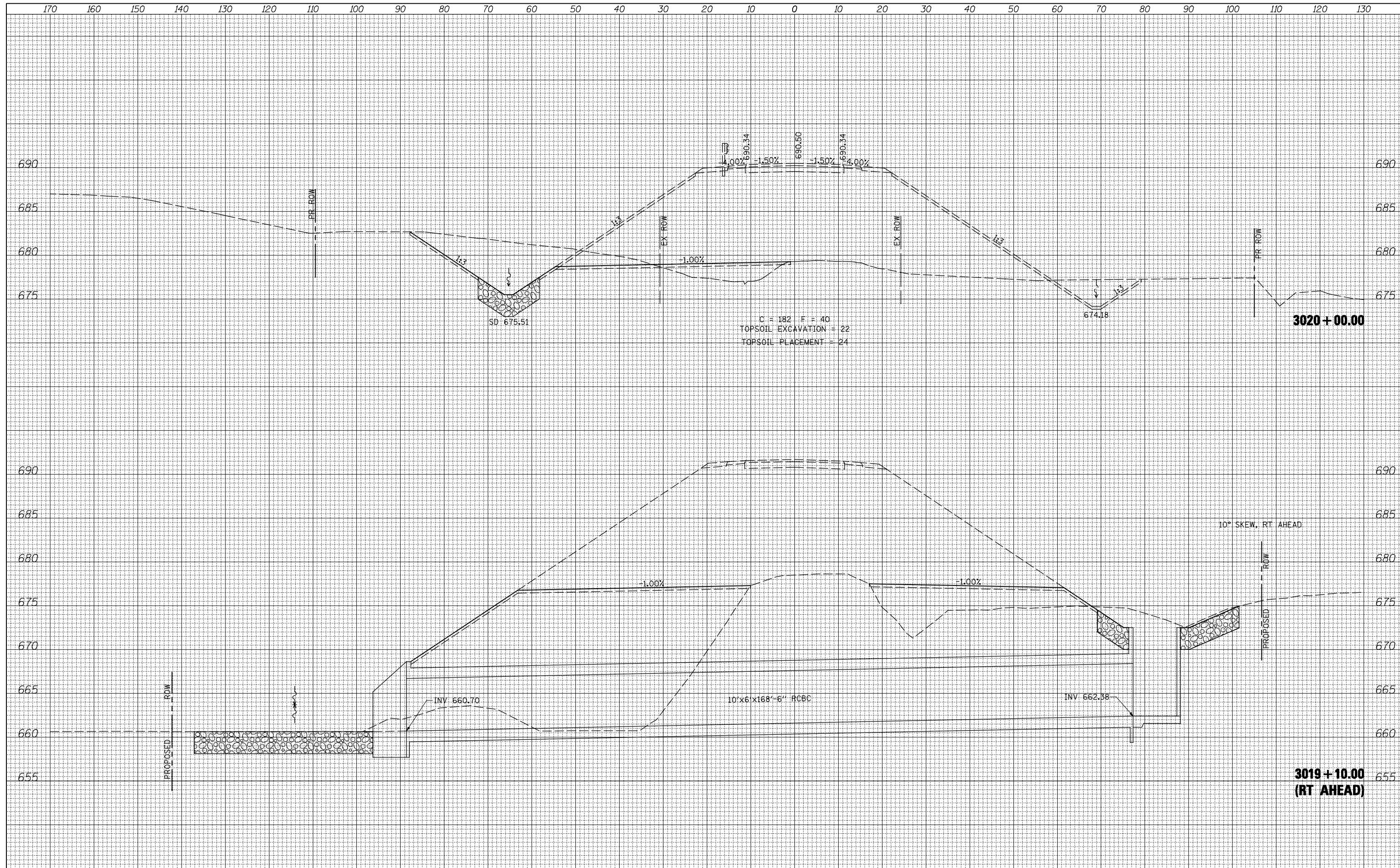
**STATE OF ILLINOIS
DEPARTMENT OF TRANSPORTATION**

FAP ROUTE 407 (IL 336) CROSS SECTIONS - EMORY RD (950E)	
SCALE: $\frac{1"}{25'} = \frac{10"}{250'}$	SHEET 6 OF 8 SHEETS
STA. 3019+00.00 TO STA. 3019+00.00	

F.A.P. RTE.	SECTION	COUNTY	TOTAL SHEETS	SHEET NO.
407	(55-3)A	MCDONOUGH	671	555
			CONTRACT NO.	68A42
ILLINOIS FED. AID PROJECT				

DATE	
BY	
FINAL SURVEY	SURVEYED
NOTE BOOK	PLOTTED
NO.	TEMPLATE
	AREAS CHECKED

DATE	
BY	
ORIGINAL SURVEY	SURVEYED
NOTE BOOK	PLOTTED
NO.	TEMPLATE
	AREAS CHECKED



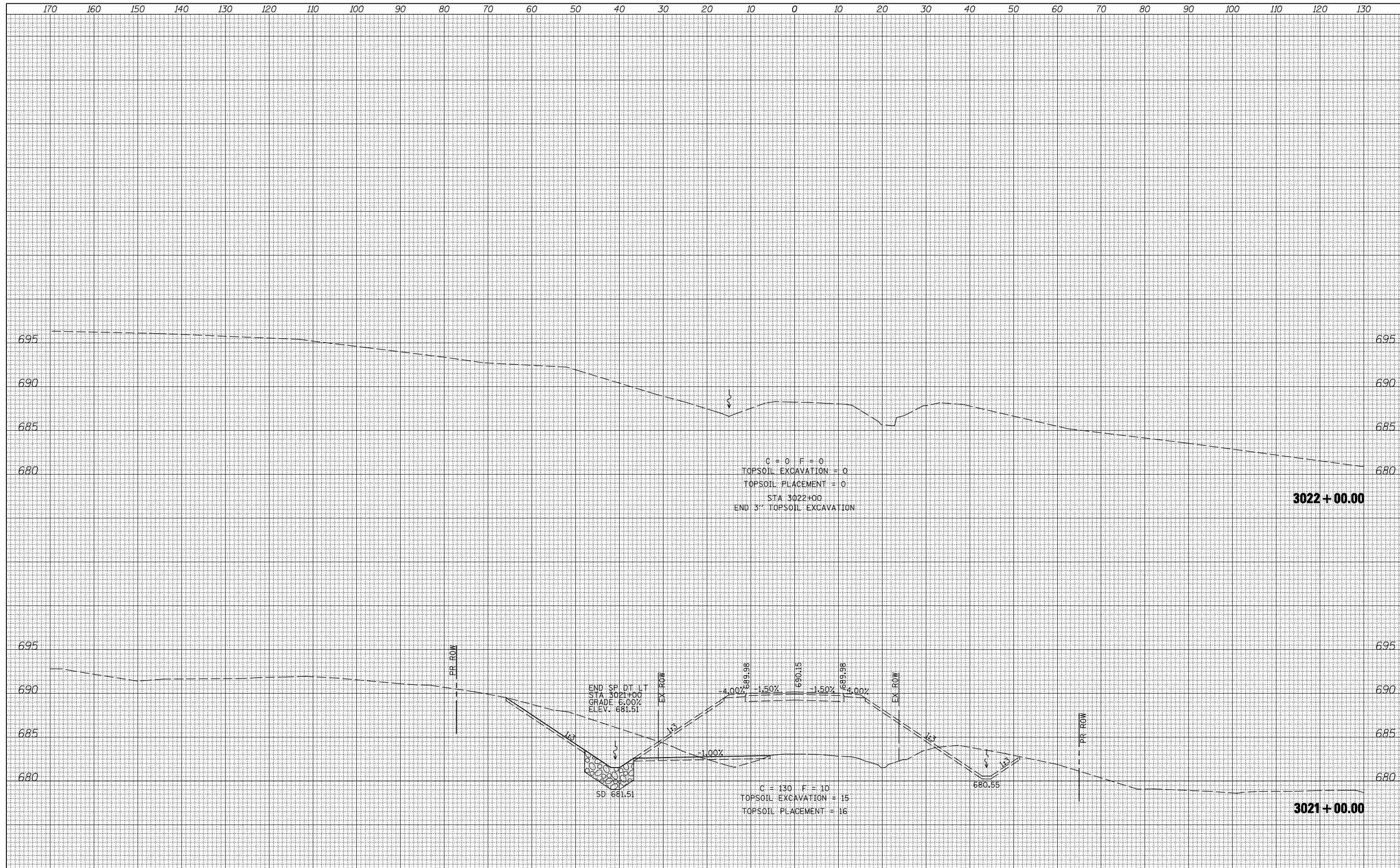
FILE NAME =	USER NAME = jdeen	DESIGNED - JRB	REVISED -	F.A.P. RTE.	SECTION	COUNTY	TOTAL SHEETS	SHEET NO.
V:\Transportation\2891\Grading Plans\2891XSHEET_950E.dgn		DRAWN - TJD	REVISED -	407	(55-3)A	MCDONOUGH	671	556
MODELNAME	PLOT SCALE = 20.00' / IN.	CHECKED - AWM	REVISED -	SCALE: 1"=10' H 1"=25' V		SHEET 7 OF 8 SHEETS		STA. 3019+10.00 TO STA. 3020+00.00
	PLOT DATE = 12/12/2012	DATE - 12-12-12	REVISED -	ILLINOIS FED. AID PROJECT		CONTRACT NO. 68A42		

**STATE OF ILLINOIS
DEPARTMENT OF TRANSPORTATION**

**FAP ROUTE 407 (IL 336)
CROSS SECTIONS - EMORY RD (950E)**

DATE	
BY	
SURVEYED	
PLOTTED	
TEMPLATE	
AREAS CHECKED	
FINAL SURVEY	
NOTE BOOK	
NO.	

DATE	
BY	
SURVEYED	
PLOTTED	
TEMPLATE	
AREAS CHECKED	
ORIGINAL SURVEY	
NOTE BOOK	
NO.	



FILE NAME =	USER NAME = jdeen	DESIGNED - JRB	REVISED -
V:\Transportation\2891\Grading Plans\2891XSHEET_950E.dgn		DRAWN - TJD	REVISED -
		CHECKED - AWM	REVISED -
MODELNAME	PLOT DATE = 12/12/2012	DATE - 12-12-12	REVISED -

**STATE OF ILLINOIS
DEPARTMENT OF TRANSPORTATION**

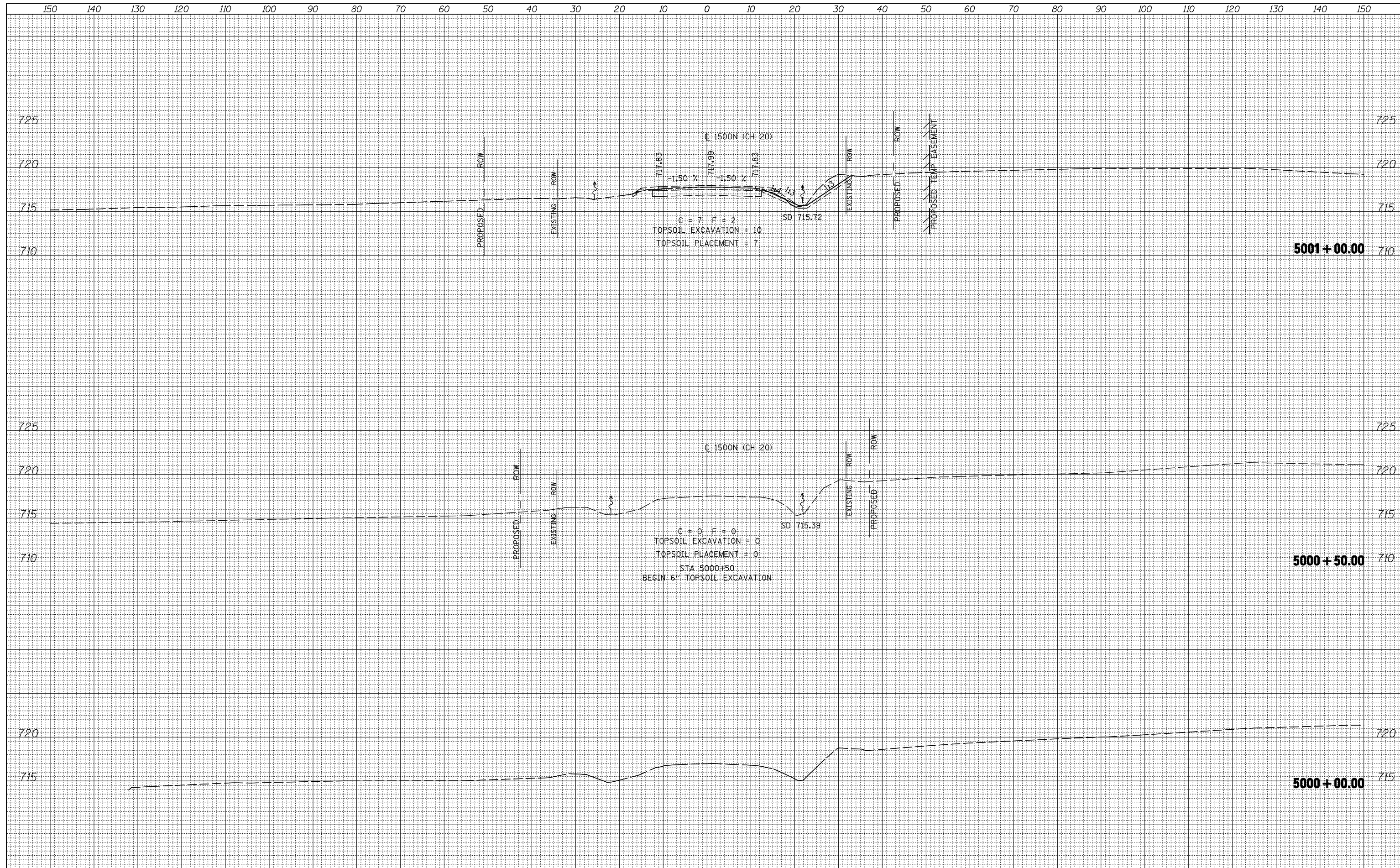
**FAP ROUTE 407 (IL 336)
CROSS SECTIONS - EMORY RD (950E)**

SCALE: $\frac{1}{2}'' = 10' H$ $\frac{1}{4}'' = 5' V$ SHEET 8 OF 8 SHEETS STA. 3021+00.00 TO STA. 3022+00.00

F.A.P. RTE.	SECTION	COUNTY	TOTAL SHEETS	SHEET NO.
407	(55-3)A	MCDONOUGH	671	557
			CONTRACT NO.	68A42
ILLINOIS FED. AID PROJECT				

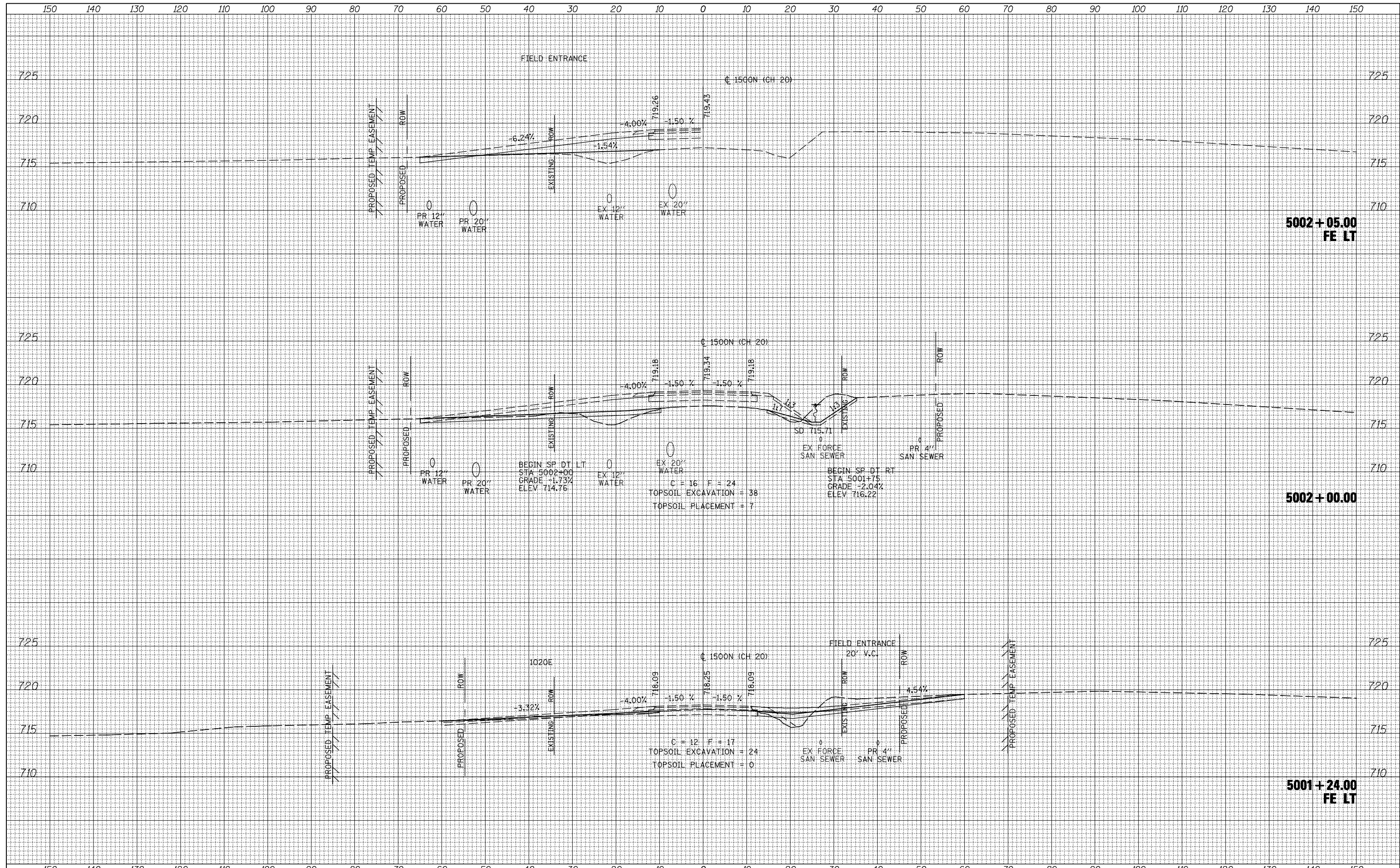
DATE	
BY	
FINAL SURVEY	SURVEYED
NOTE BOOK	PLOTTED
NO.	TEMPLATE
	AREAS CHECKED

DATE	
BY	
ORIGINAL SURVEY	SURVEYED
NOTE BOOK	PLOTTED
NO.	TEMPLATE
	AREAS CHECKED



DATE	
BY	
FINISHED SURVEY	
PLOTTED	
TEMPLATE	
NOTE BOOK	
AREAS CHECKED	

DATE	
BY	
ORIGINAL SURVEY	
PLOTTED	
TEMPLATE	
NOTE BOOK	
AREAS CHECKED	



FILE NAME =	USER NAME = jdeen	DESIGNED - JRB	REVISED -	F.A.P. RTE. 407	SECTION (55-3)A	COUNTY McDONOUGH	TOTAL SHEETS 671	SHEET NO. 559
V:\Transportation\2891\Grading Plans\2891XSHEET_CH20.dgn		DRAWN - TJD	REVISED -	CONTRACT NO. 68A42				
PLOT SCALE = 20.00' / IN.		CHECKED - AWM	REVISED -	ILLINOIS FED. AID PROJECT				
PLOT DATE = 12/12/2012		DATE - 12-12-12	REVISED -					

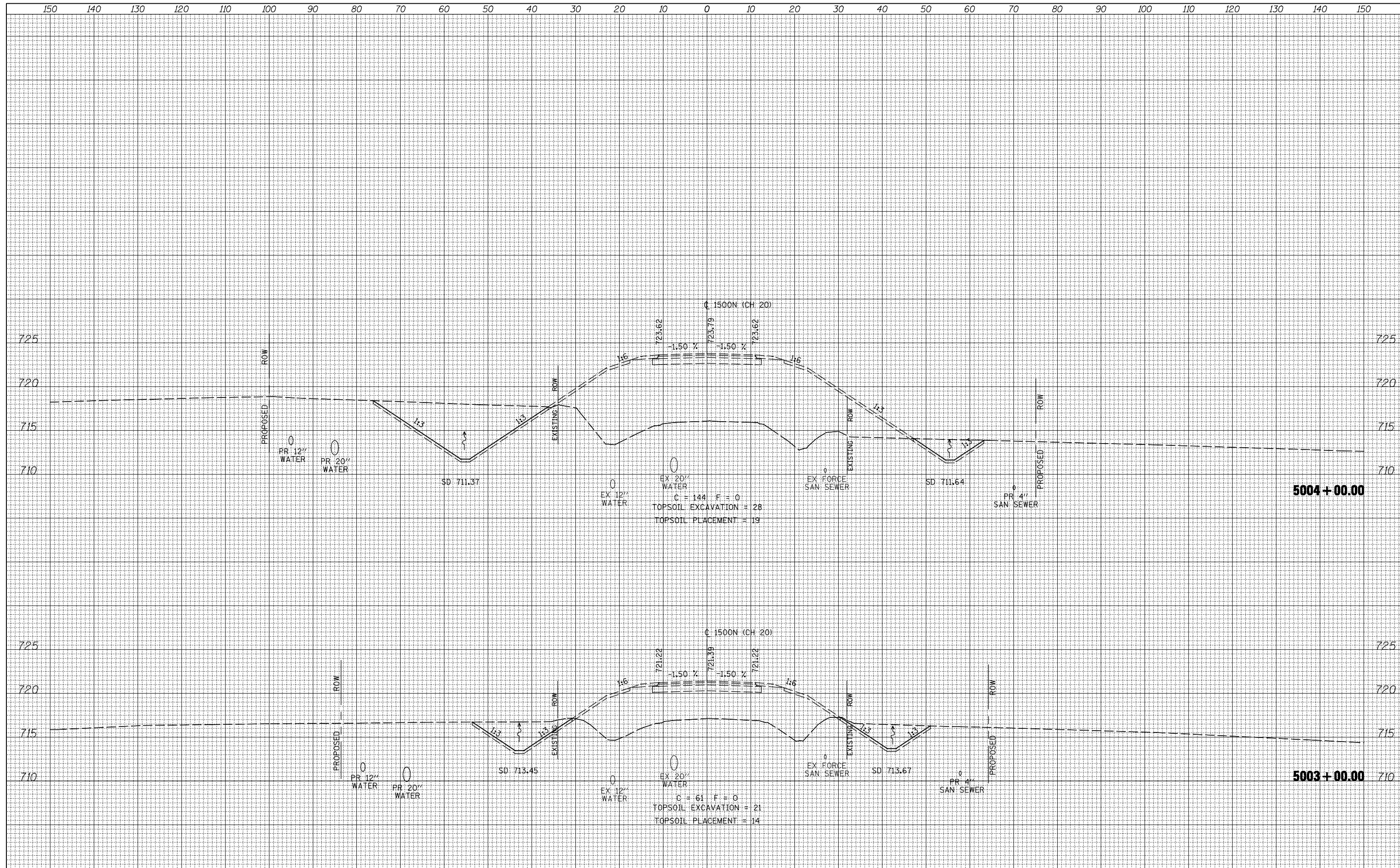
**STATE OF ILLINOIS
DEPARTMENT OF TRANSPORTATION**

**FAP 407 (IL RTE 336)
CROSS SECTIONS - 1500 (CH 20)**

SCALE: 1/8" = 1' H, 1/8" = 1' V | SHEET NO. 2 OF 27 SHEETS | STA. 5001+24.00 TO STA. 5002+00.00

DATE	
BY	
SURVEYED	
PLOTTED	
TEMPLATE	
NOTE BOOK	
AREAS CHECKED	
NO.	

DATE	
BY	
SURVEYED	
PLOTTED	
TEMPLATE	
NOTE BOOK	
AREAS CHECKED	
NO.	



FILE NAME =
 V:\Transportation\2891\Grading Plans\2891XSHEET_CH20.dgn

USER NAME = jdeen
 DESIGNED - JRB
 DRAWN - TJD
 CHECKED - AWM
 DATE - 12-12-12

REVISED -
 REVISED -
 REVISED -
 REVISED -

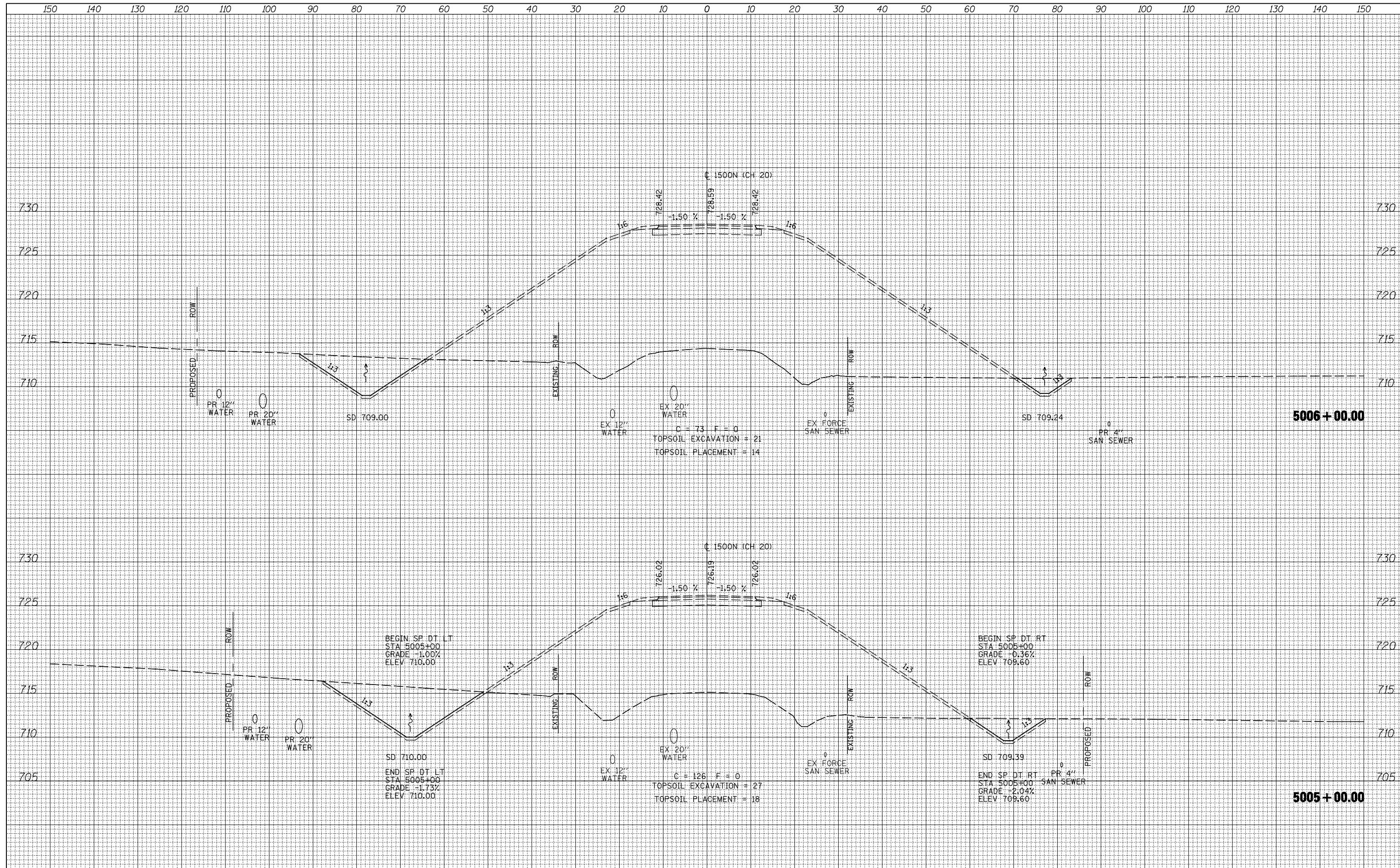
**STATE OF ILLINOIS
 DEPARTMENT OF TRANSPORTATION**

**FAP 407 (IL RTE 336)
 CROSS SECTIONS - 1500N (CH 20)**
 SCALE: 1/8" = 1' H
 1/16" = 1' V
 SHEET NO. 3 OF 27 SHEETS
 STA. 5003+00.00 TO STA. 5004+00.00

F.A.P. RTE.	SECTION	COUNTY	TOTAL SHEETS	SHEET NO.
407	(55-3)A	McDONOUGH	671	560
			CONTRACT NO. 68A42	

DATE	
BY	
ORIGINAL SURVEY	
SURVEYED	
PLOTTED	
TEMPLATE	
NOTE BOOK	
AREAS CHECKED	
NO.	

DATE	
BY	
ORIGINAL SURVEY	
SURVEYED	
PLOTTED	
TEMPLATE	
NOTE BOOK	
AREAS CHECKED	
NO.	



FILE NAME =
 V:\Transportation\2891\Grading Plans\2891XSHEET_CH20.dgn

USER NAME = jdeen
 DESIGNED - JRB
 DRAWN - TJD
 CHECKED - AWM
 DATE - 12-12-12

REVISIED -
 REVISIED -
 REVISIED -
 REVISIED -

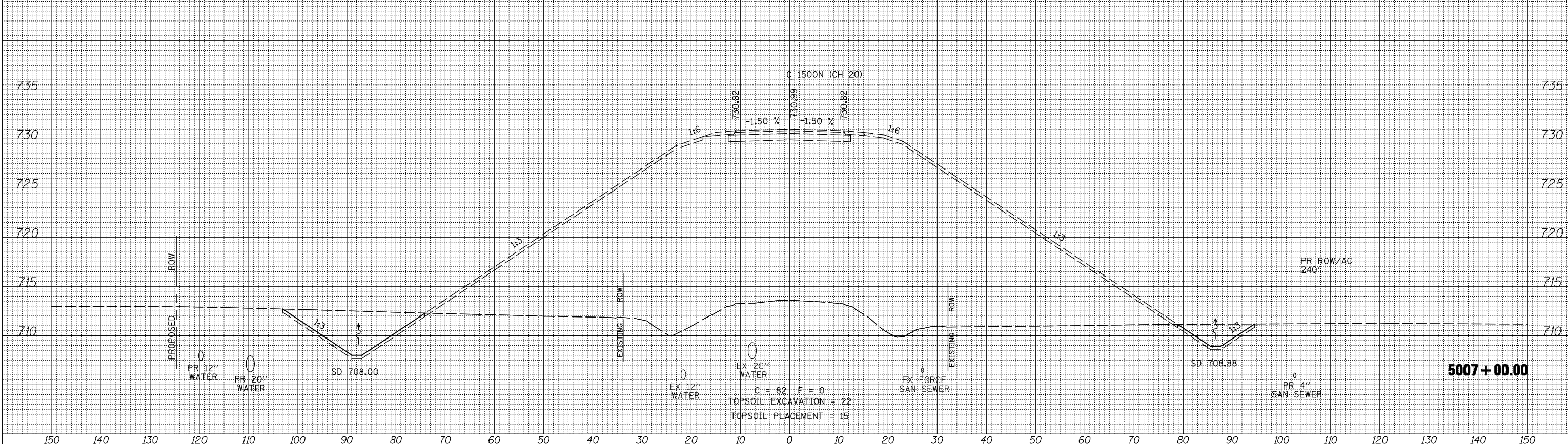
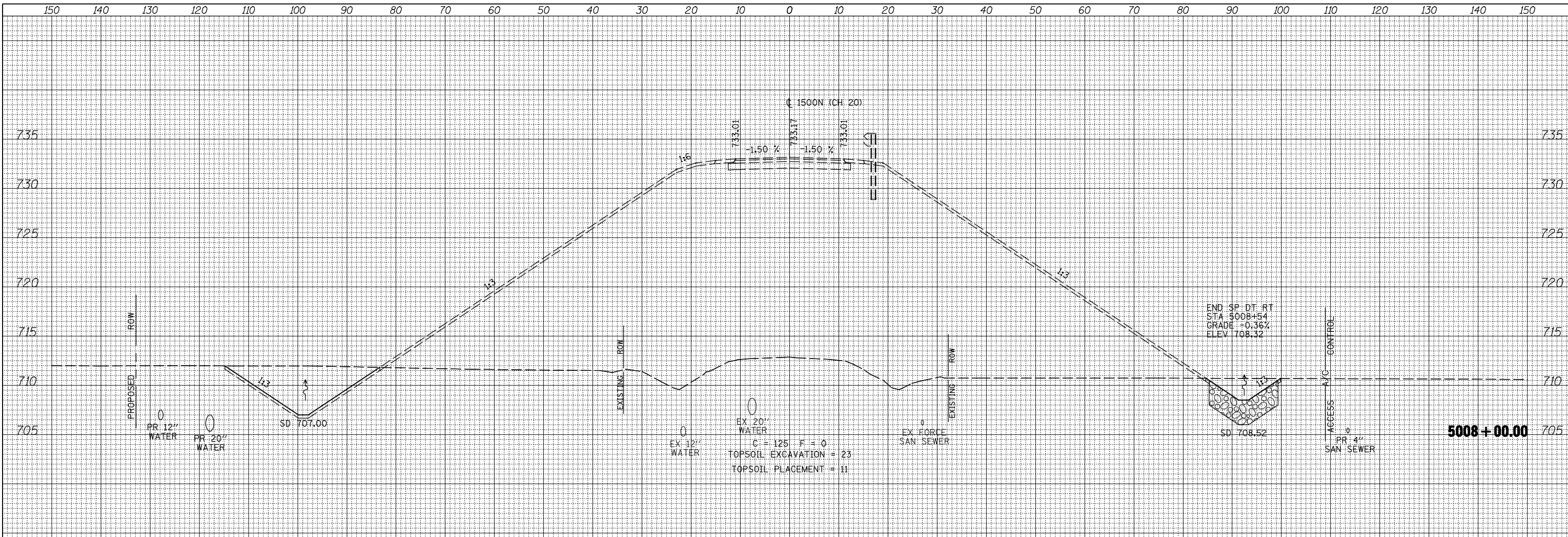
**STATE OF ILLINOIS
 DEPARTMENT OF TRANSPORTATION**

**FAP 407 (IL RTE 336)
 CROSS SECTIONS - 1500 (CH 20)**
 SCALE: 1/8" = 1' H
 1/16" = 1' V
 SHEET NO. 4 OF 27 SHEETS
 STA. 5005+00.00 TO STA. 5006+00.00

F.A.P. RTE.	SECTION	COUNTY	TOTAL SHEETS	SHEET NO.
407	(55-3)A	McDONOUGH	671	561
			CONTRACT NO. 68A42	
ILLINOIS FED. AID PROJECT				

BY	DATE
FINAL SURVEY	SURVEYED
NOTE BOOK	PLOTTED
NO.	TEMPLATE
	AREAS CHECKED

BY	DATE
ORIGINAL SURVEY	SURVEYED
NOTE BOOK	PLOTTED
NO.	TEMPLATE
	AREAS CHECKED



FILE NAME =
 V:\Transportation\2891\Grading Plans\2891XSHEET_CH20.dgn

USER NAME = jdean
 DESIGNED - JRB
 DRAWN - TJD
 CHECKED - AWM
 DATE - 12-12-12

REVISIED -
 REVISIED -
 REVISIED -
 REVISIED -

**STATE OF ILLINOIS
 DEPARTMENT OF TRANSPORTATION**

**FAP 407 (IL RTE 336)
 CROSS SECTIONS - 1500N (CH 20)**

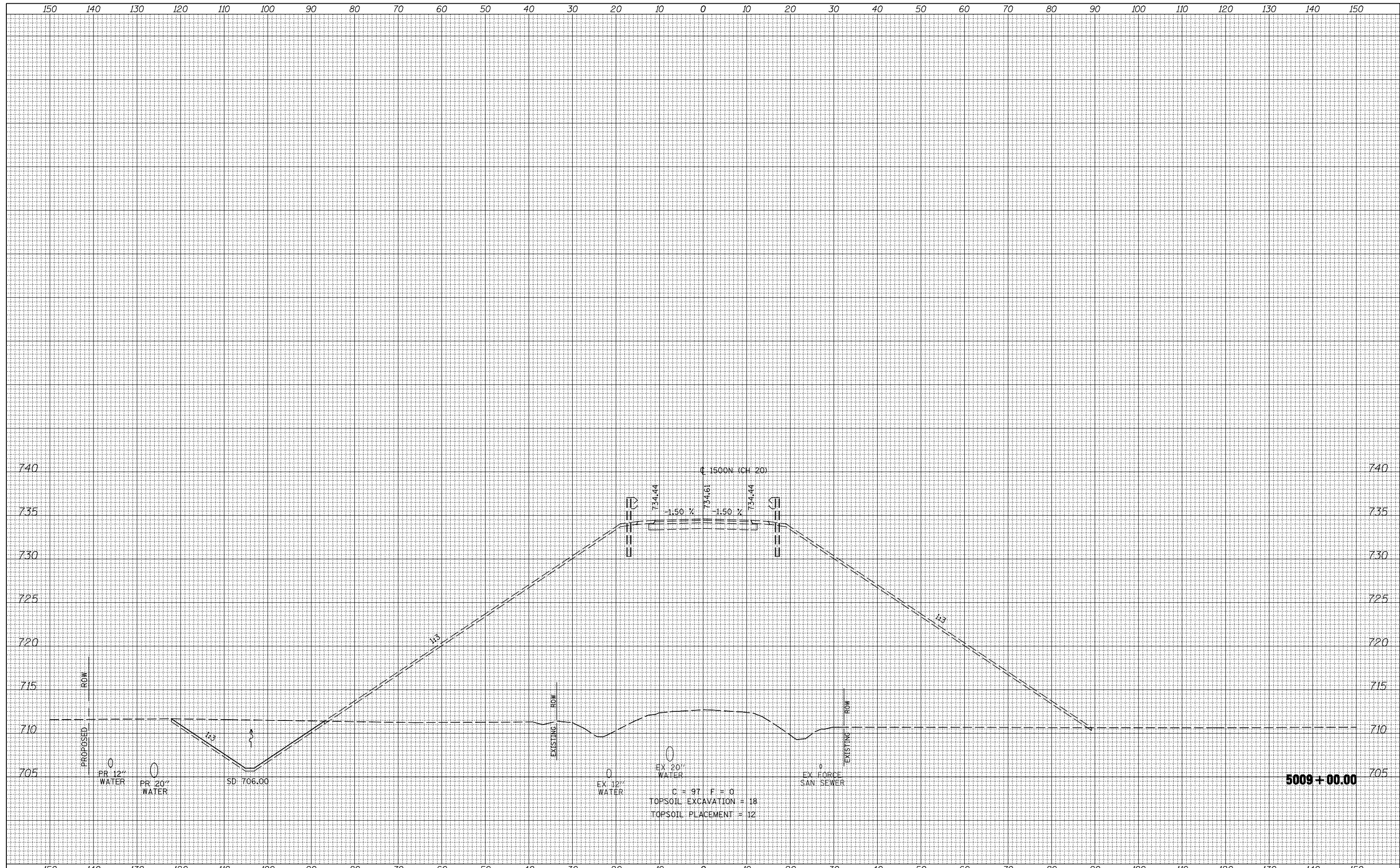
SCALE: $\frac{1}{2}'' = 10' \text{ H}$
 $\frac{1}{8}'' = 1' \text{ V}$

SHEET NO. 5 OF 27 SHEETS
 STA. 5007+00.00 TO STA. 5008+00.00

F.A.P. RTE.	SECTION	COUNTY	TOTAL SHEETS	SHEET NO.
407	(55-3)A	MCDONOUGH	671	562
CONTRACT NO.			68A42	
ILLINOIS FED. AID PROJECT				

DATE	
BY	
SURVEYED	
PLOTTED	
TEMPLATE	
AREAS CHECKED	
FINAL SURVEY	
NOTE BOOK	
NO.	

DATE	
BY	
SURVEYED	
PLOTTED	
TEMPLATE	
AREAS CHECKED	
ORIGINAL SURVEY	
NOTE BOOK	
NO.	



FILE NAME =	USER NAME = jdeen	DESIGNED - JRB	REVISED -
V:\Transportation\2891\Grading Plans\2891XSHEET_CH20.dgn		DRAWN - TJD	REVISED -
		CHECKED - AWM	REVISED -
		DATE - 12-12-12	REVISED -

**STATE OF ILLINOIS
DEPARTMENT OF TRANSPORTATION**

**FAP 407 (IL RTE 336)
CROSS SECTIONS - 1500N (CH 20)**

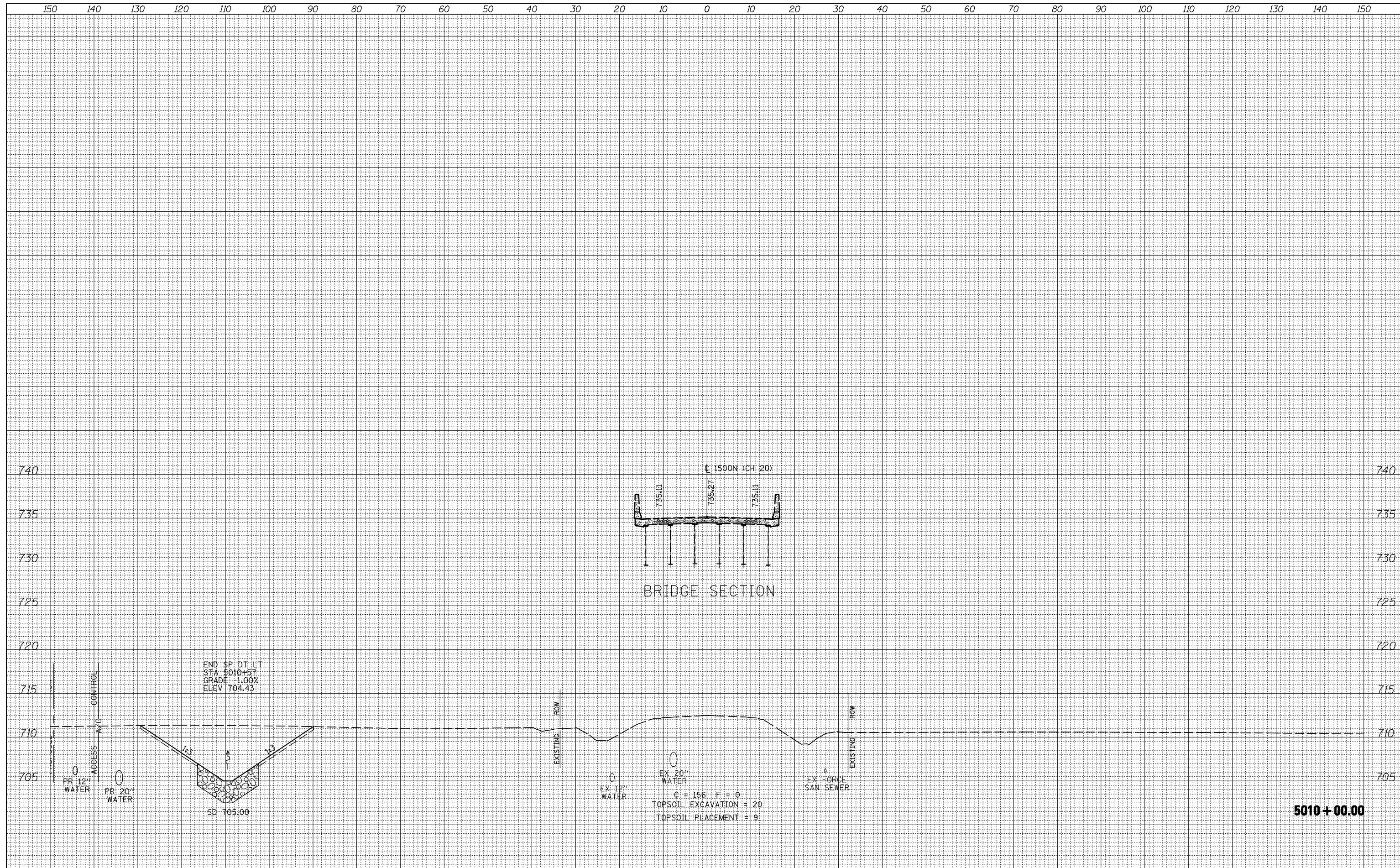
SCALE: $\frac{1}{2}'' = 10' H$ $\frac{1}{8}'' = 1' V$ SHEET NO. 6 OF 27 SHEETS STA. 5009+00.00 TO STA. 5009+00.00

F.A.P. RTE.	SECTION	COUNTY	TOTAL SHEETS	SHEET NO.
407	(55-3)A	McDONOUGH	671	563
			CONTRACT NO. 68A42	

ILLINOIS FED. AID PROJECT

DATE	
BY	
SURVEYED	
PLOTTED	
TEMPLATE	
AREAS CHECKED	
FINAL SURVEY	
NOTE BOOK	
NO.	

DATE	
BY	
SURVEYED	
PLOTTED	
TEMPLATE	
AREAS CHECKED	
ORIGINAL SURVEY	
NOTE BOOK	
NO.	



FILE NAME =
 V:\Transportation\2891\Grading Plans\2891XSHEET_CH20.dgn

USER NAME = jdeen
 PLOT SCALE = 20.00' / IN.
 PLOT DATE = 12/12/2012

DESIGNED - JRB
 DRAWN - TJD
 CHECKED - AWM
 DATE - 12-12-12

REVISED -
 REVISED -
 REVISED -
 REVISED -

STATE OF ILLINOIS
DEPARTMENT OF TRANSPORTATION

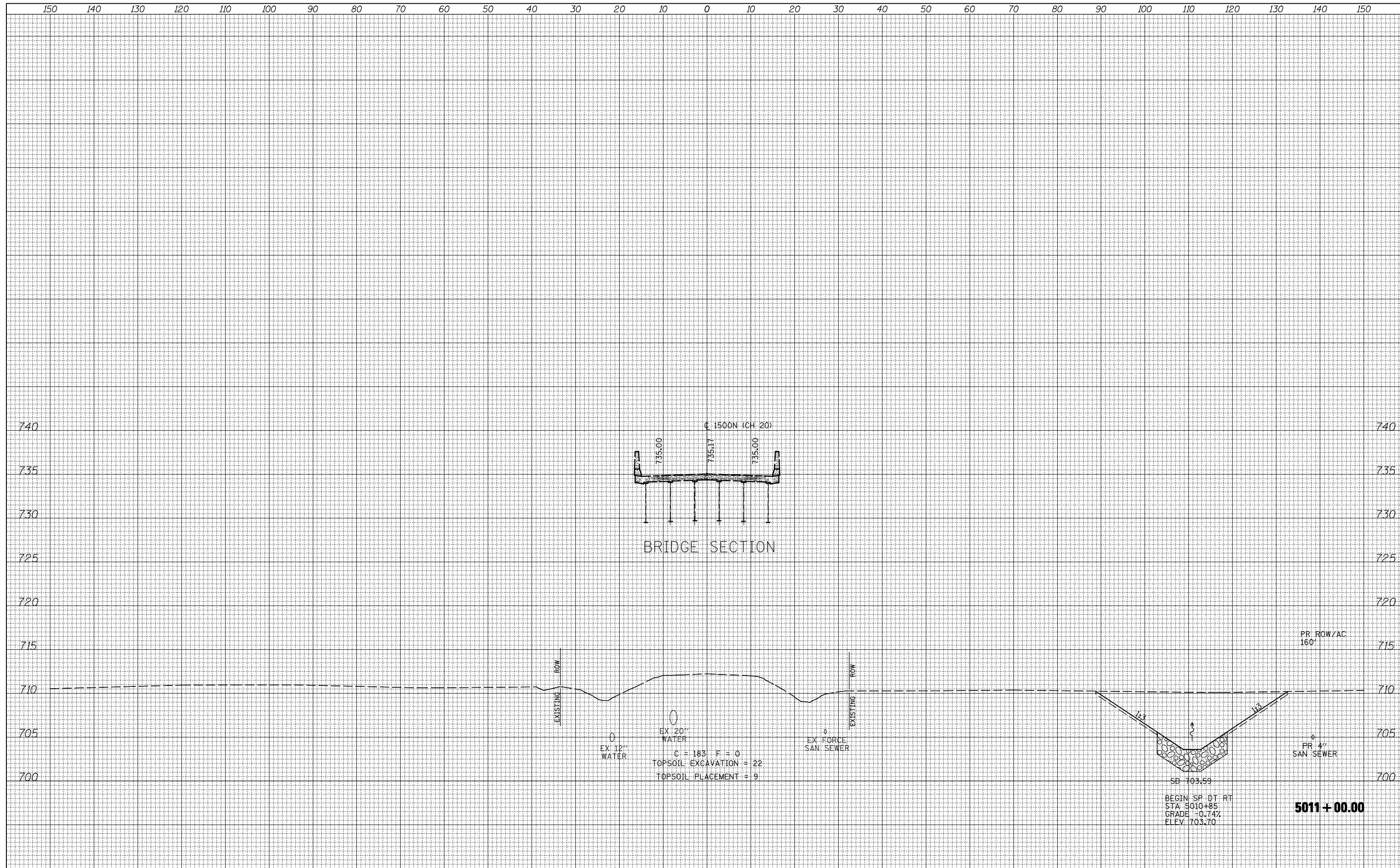
FAP 407 (IL RTE 336)
CROSS SECTIONS - 1500N (CH 20)
 SCALE: 1/8" = 1' H
 1/8" = 1' V
 SHEET NO. 7 OF 27 SHEETS
 STA. 5010+00.00 TO STA. 5010+00.00

F.A.P. RTE.	SECTION	COUNTY	TOTAL SHEETS	SHEET NO.
407	(55-3)A	McDONOUGH	671	564
			CONTRACT NO. 68A42	

ILLINOIS FED. AID PROJECT

DATE	
BY	
SURVEYED	
PLOTTED	
TEMPLATE	
AREAS CHECKED	
FINAL SURVEY	
NOTE BOOK	
NO.	

DATE	
BY	
SURVEYED	
PLOTTED	
TEMPLATE	
AREAS CHECKED	
ORIGINAL SURVEY	
NOTE BOOK	
NO.	



FILE NAME =
 V:\Transportation\2891\Grading Plans\2891XSHEET_CH20.dgn

USER NAME = jdeen
 PLOT SCALE = 20.00' / IN.
 PLOT DATE = 12/12/2012

DESIGNED - JRB
 DRAWN - TJD
 CHECKED - AWM
 DATE - 12-12-12

REVISED -
 REVISED -
 REVISED -
 REVISED -

**STATE OF ILLINOIS
 DEPARTMENT OF TRANSPORTATION**

**FAP 407 (IL RTE 336)
 CROSS SECTIONS - 1500N (CH 20)**

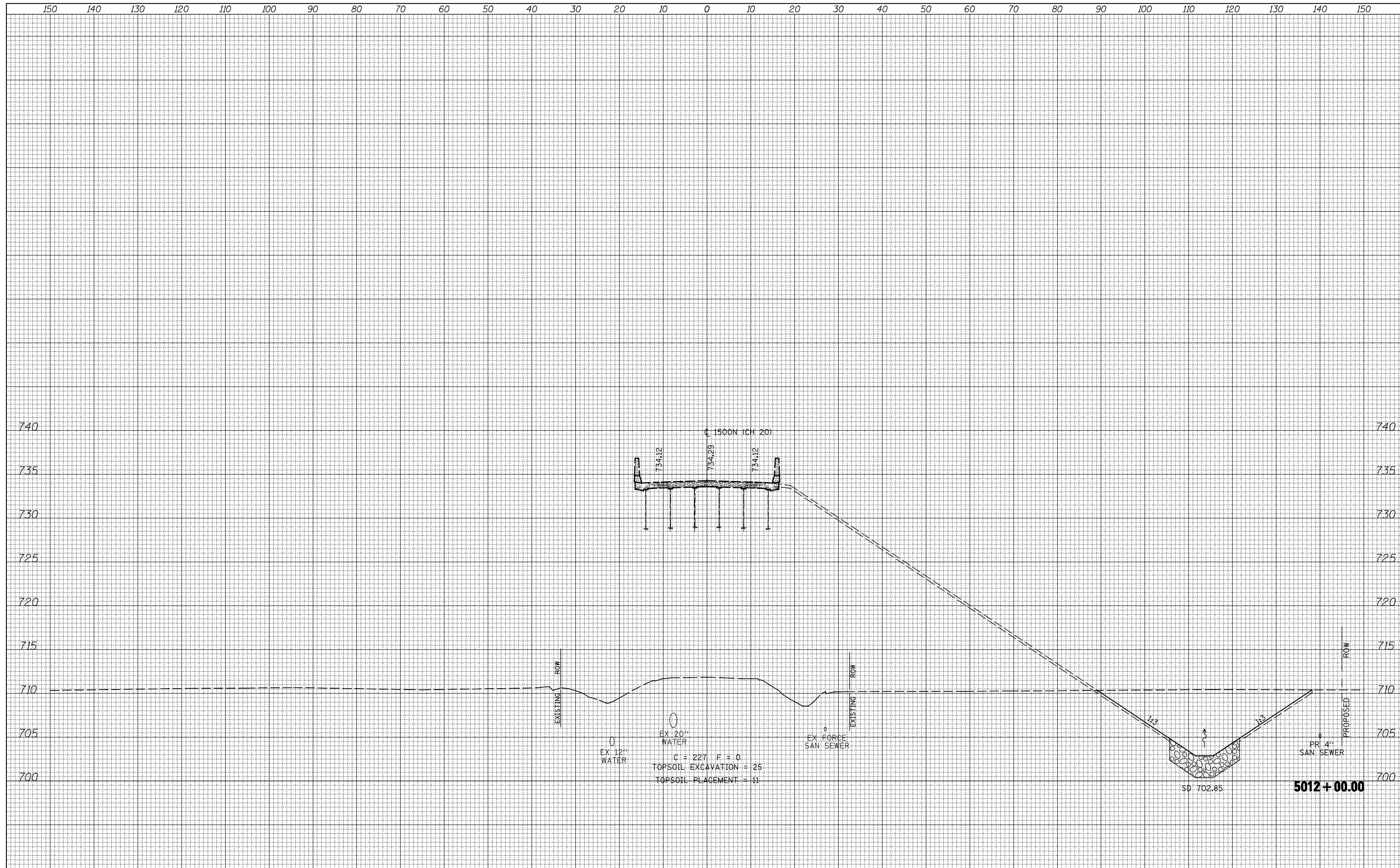
SCALE: 1/8" = 1' H, 1/8" = 1' V
 SHEET NO. 8 OF 27 SHEETS
 STA. 5011+00.00 TO STA. 5011+00.00

F.A.P. RTE.	SECTION	COUNTY	TOTAL SHEETS	SHEET NO.
407	(55-3)A	McDONOUGH	671	565
			CONTRACT NO. 68A42	

ILLINOIS FED. AID PROJECT

DATE	
BY	
SURVEYED	
PLOTTED	
TEMPLATE	
AREAS CHECKED	
FINAL SURVEY	
NOTE BOOK	
NO.	

DATE	
BY	
SURVEYED	
PLOTTED	
TEMPLATE	
AREAS CHECKED	
ORIGINAL SURVEY	
NOTE BOOK	
NO.	



FILE NAME =
 V:\Transportation\2891\Grading Plans\2891XSHEET_CH20.dgn

USER NAME = jdeen	DESIGNED - JRB	REVISED -
	DRAWN - TJD	REVISED -
PLOT SCALE = 20.00' / IN.	CHECKED - AWM	REVISED -
PLOT DATE = 12/12/2012	DATE - 12-12-12	REVISED -

**STATE OF ILLINOIS
 DEPARTMENT OF TRANSPORTATION**

**FAP 407 (IL RTE 336)
 CROSS SECTIONS - 1500N (CH 20)**

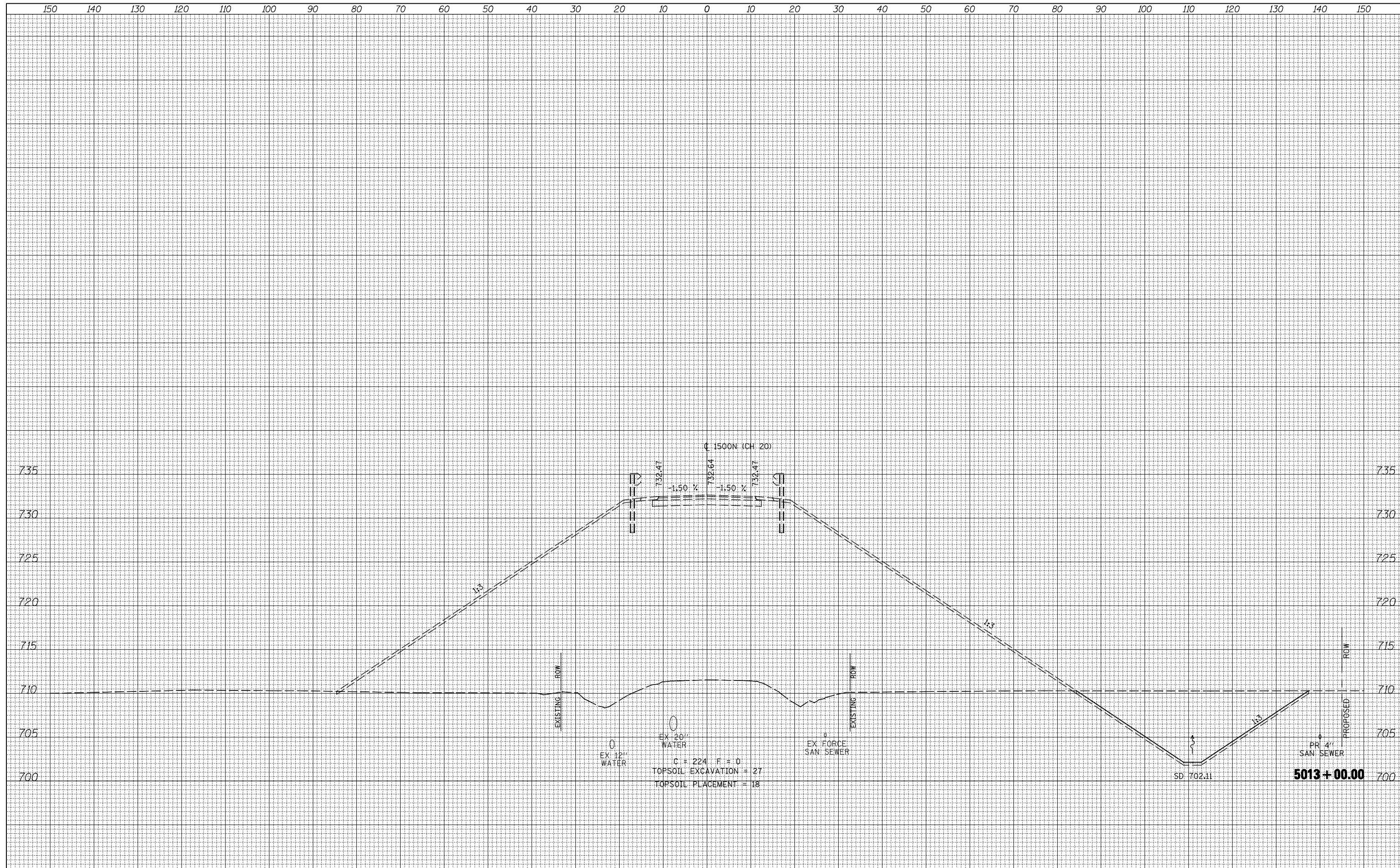
SCALE: 1/8" = 1' H
 1/16" = 1' V

SHEET NO. 9 OF 27 SHEETS STA. 5012+00.00 TO STA. 5012+00.00

F.A.P. RTE.	SECTION	COUNTY	TOTAL SHEETS	SHEET NO.
407	(55-3)A	McDONOUGH	671	566
			CONTRACT NO.	68A42

BY	DATE
FINAL SURVEY	SURVEYED
NOTE BOOK	PLOTTED
NO.	TEMPLATE
	AREAS CHECKED

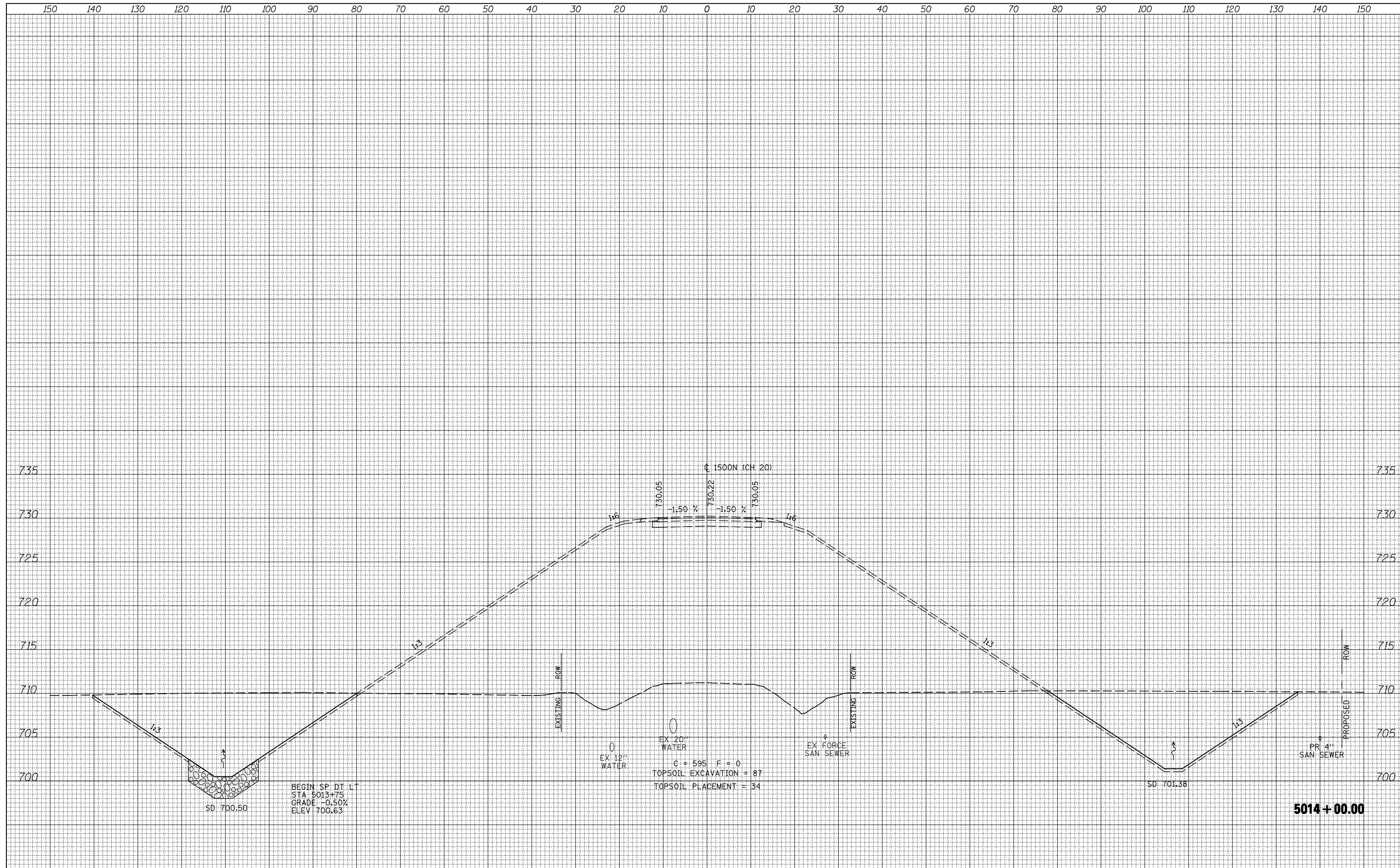
BY	DATE
ORIGINAL SURVEY	SURVEYED
NOTE BOOK	PLOTTED
NO.	TEMPLATE
	AREAS CHECKED



FILE NAME =	USER NAME = jdeen	DESIGNED - JRB	REVISED -	F.A.P. RTE. 407	SECTION (55-3)A	COUNTY McDONOUGH	TOTAL SHEETS 671	SHEET NO. 567	
V:\Transportation\2891\Grading Plans\2891XSHEET_CH20.dgn		DRAWN - TJD	REVISED -	SCALE: 1/2" = 10' H 1/8" = 1' V					
PLOT SCALE = 20.00' / IN.		CHECKED - AWM	REVISED -	SHEET NO. 10 OF 27 SHEETS					
PLOT DATE = 12/12/2012		DATE - 12-12-12	REVISED -	STA. 5013+00.00 TO STA. 5013+00.00					
STATE OF ILLINOIS DEPARTMENT OF TRANSPORTATION				FAP 407 (IL RTE 336) CROSS SECTIONS - 1500N (CH 20)				CONTRACT NO. 68A42	
								ILLINOIS FED. AID PROJECT	

DATE	
BY	
FINAL SURVEY	SURVEYED
NOTE BOOK	PLOTTED
NO.	TEMPLATE
	AREAS CHECKED

DATE	
BY	
ORIGINAL SURVEY	SURVEYED
NOTE BOOK	PLOTTED
NO.	TEMPLATE
	AREAS CHECKED



FILE NAME =	USER NAME = jdeen	DESIGNED - JRB	REVISED -	F.A.P. RTE. 407	SECTION (55-3)A	COUNTY McDONOUGH	TOTAL SHEETS 671	SHEET NO. 568
V:\Transportation\2891\Grading Plans\2891XSHEET_CH20.dgn		DRAWN - TJD	REVISED -	SCALE: 1/8" = 1' H 1/8" = 1' V			CONTRACT NO. 68A42	
PLOT SCALE = 20.00' / IN.		CHECKED - AWM	REVISED -	SHEET NO. 11 OF 27 SHEETS				
PLOT DATE = 12/12/2012		DATE - 12-12-12	REVISED -	STA. 5014+00.00 TO STA. 5014+00.00				ILLINOIS FED. AID PROJECT

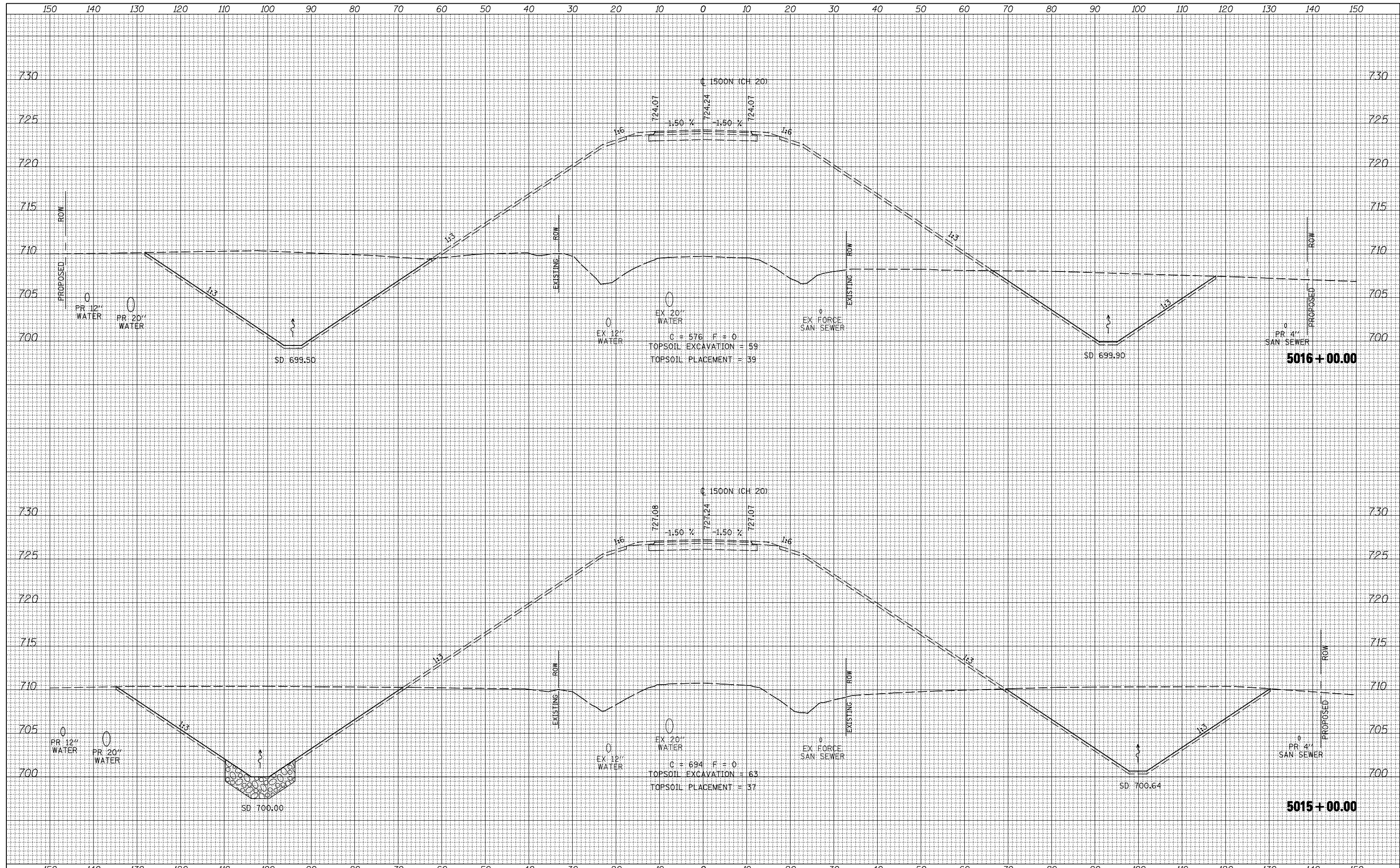
**STATE OF ILLINOIS
DEPARTMENT OF TRANSPORTATION**

**FAP 407 (IL RTE 336)
CROSS SECTIONS - 1500N (CH 20)**

5014 + 00.00

BY	DATE

BY	DATE



FILE NAME =	USER NAME = jdeen	DESIGNED - JRB	REVISED -
V:\Transportation\2891\Grading Plans\2891XSHEET_CH20.dgn		DRAWN - TJD	REVISED -
		CHECKED - AWM	REVISED -
		DATE - 12-12-12	REVISED -

STATE OF ILLINOIS
DEPARTMENT OF TRANSPORTATION

FAP 407 (IL RTE 336)
CROSS SECTIONS - 1500N (CH 20)

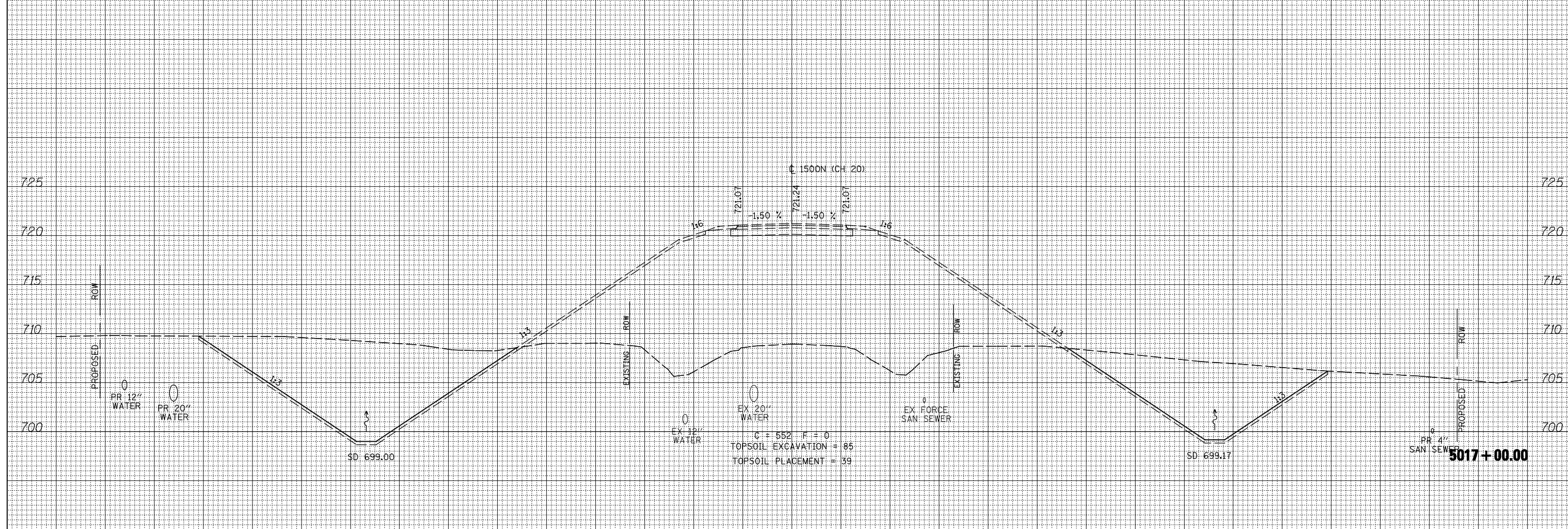
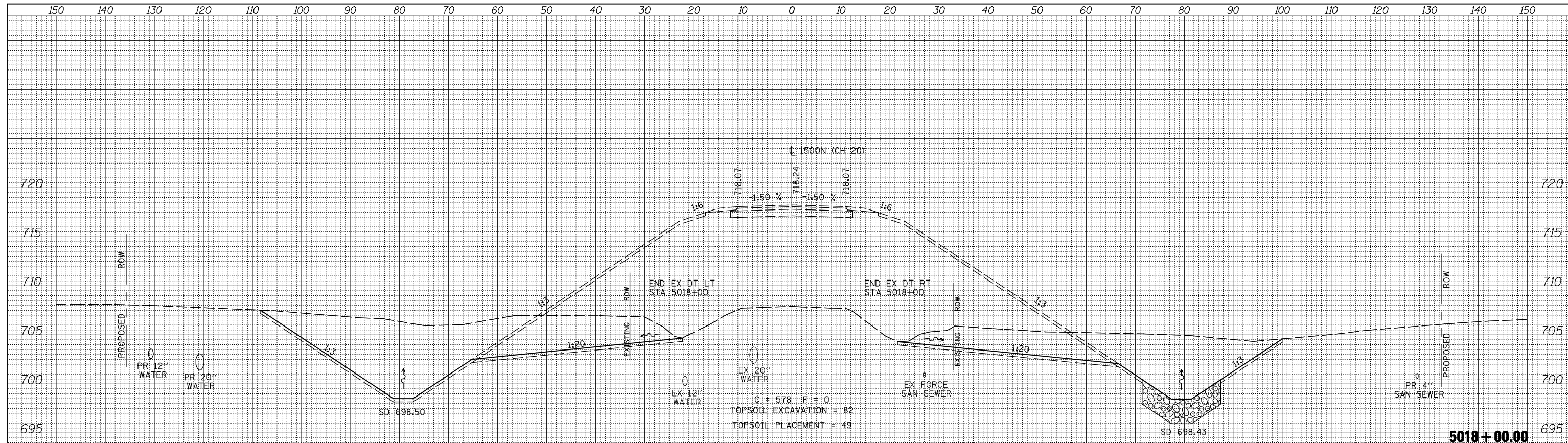
SCALE: 1" = 10' H
1/2" = 5' V

SHEET NO. 12 OF 27 SHEETS STA. 5015+00.00 TO STA. 5016+00.00

F.A.P. RTE.	SECTION	COUNTY	TOTAL SHEETS	SHEET NO.
407	(55-3)A	MCDONOUGH	671	569
CONTRACT NO. 68A42			ILLINOIS FED. AID PROJECT	

DATE	
BY	
FINAL SURVEY	SURVEYED
NOTE BOOK	PLOTTED
NO.	TEMPLATE
	AREAS CHECKED

DATE	
BY	
ORIGINAL SURVEY	SURVEYED
NOTE BOOK	PLOTTED
NO.	TEMPLATE
	AREAS CHECKED



FILE NAME =	USER NAME = jdeen	DESIGNED - JRB	REVISED -
V:\Transportation\2891\Grading Plans\2891XSHEET_CH20.dgn		DRAWN - TJD	REVISED -
		CHECKED - AWM	REVISED -
		DATE - 12-12-12	REVISED -

**STATE OF ILLINOIS
DEPARTMENT OF TRANSPORTATION**

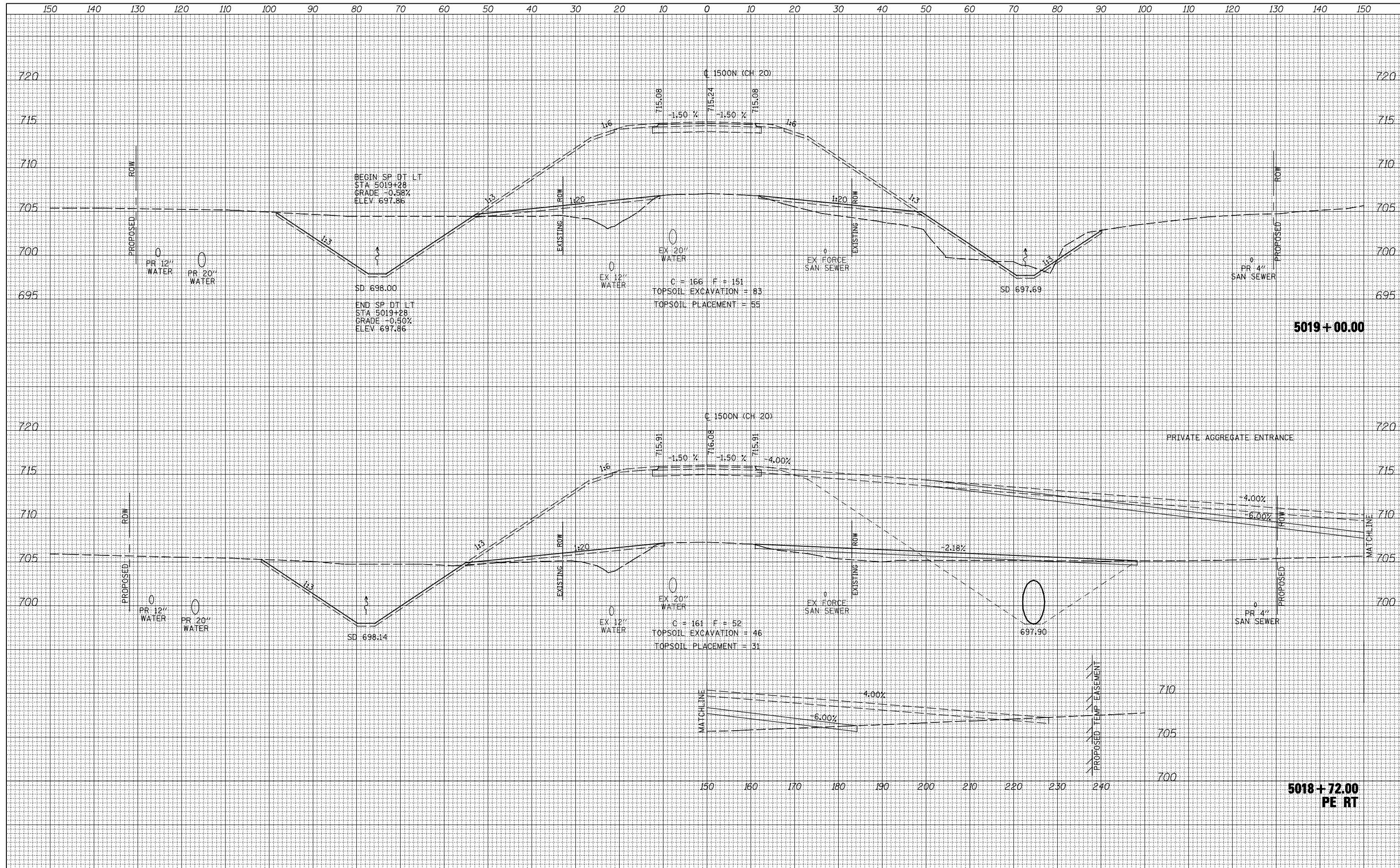
**FAP 407 (IL RTE 336)
CROSS SECTIONS - 1500N (CH 20)**

SCALE: 1/8" = 1' H
1/16" = 1' V
SHEET NO. 13 OF 27 SHEETS
STA. 5017+00.00 TO STA. 5018+00.00

F.A.P. RTE.	SECTION	COUNTY	TOTAL SHEETS	SHEET NO.
407	(55-3)A	McDONOUGH	671	570
			CONTRACT NO. 68A42	
ILLINOIS FED. AID PROJECT				

DATE	
BY	
SURVEYED	
PLOTTED	
TEMPLATE	
AREAS CHECKED	
FINAL SURVEY	
NOTE BOOK	
NO.	

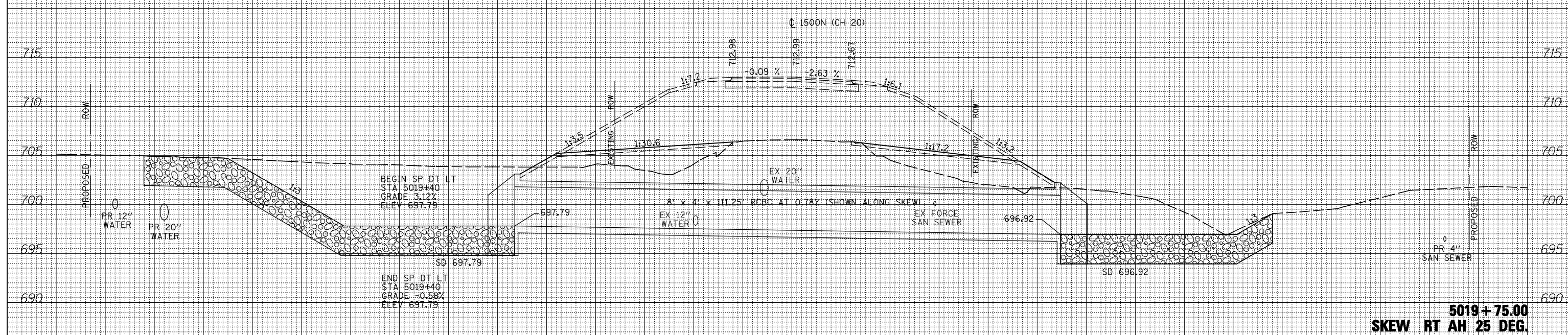
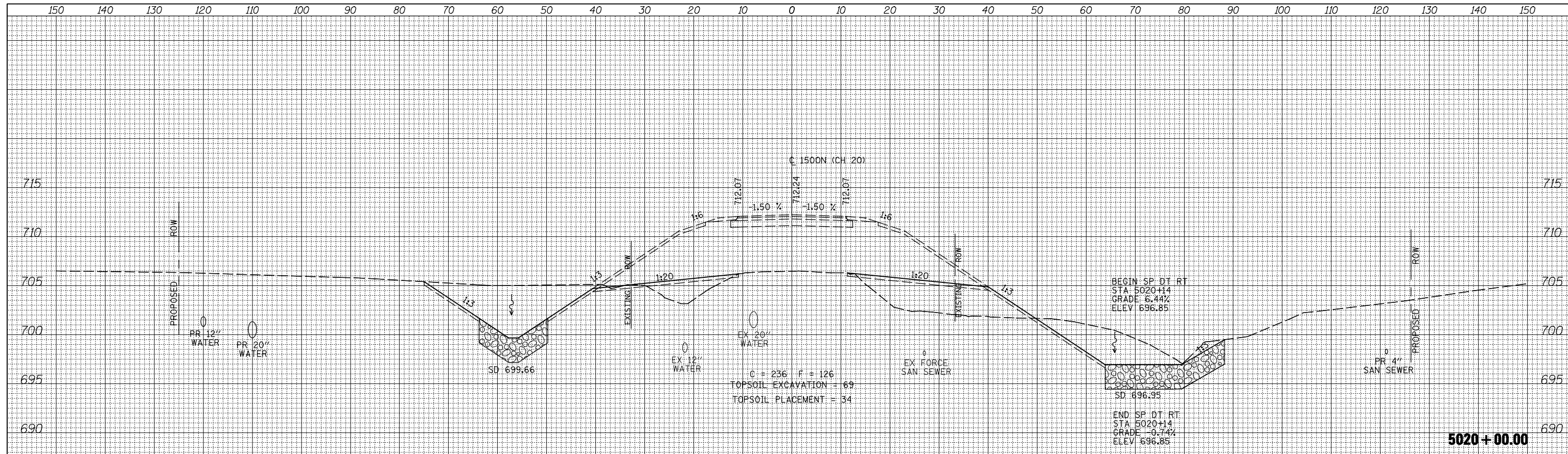
DATE	
BY	
SURVEYED	
PLOTTED	
TEMPLATE	
AREAS CHECKED	
ORIGINAL SURVEY	
NOTE BOOK	
NO.	



FILE NAME =	USER NAME = jdeen	DESIGNED - JRB	REVISED -	F.A.P. RTE. 407	SECTION (55-3)A	COUNTY McDONOUGH	TOTAL SHEETS 671	SHEET NO. 571
V:\Transportation\2891\Grading Plans\2891XSHEET_CH20.dgn		DRAWN - TJD	REVISED -	STATE OF ILLINOIS DEPARTMENT OF TRANSPORTATION		CONTRACT NO. 68A42		
PLOT SCALE = 20.00' / IN.		CHECKED - AWM	REVISED -	FAP 407 (IL RTE 336) CROSS SECTIONS - 1500 (CH 20)		ILLINOIS FED. AID PROJECT		
PLOT DATE = 12/12/2012		DATE - 12-12-12	REVISED -	SCALE: 1/8" = 1' H 1/8" = 1' V	SHEET NO. 14 OF 27 SHEETS	STA. 5018+72.00 TO STA. 5019+00.00		

DATE	
BY	
SURVEYED	
PLOTTED	
TEMPLATE	
AREAS CHECKED	
NO.	

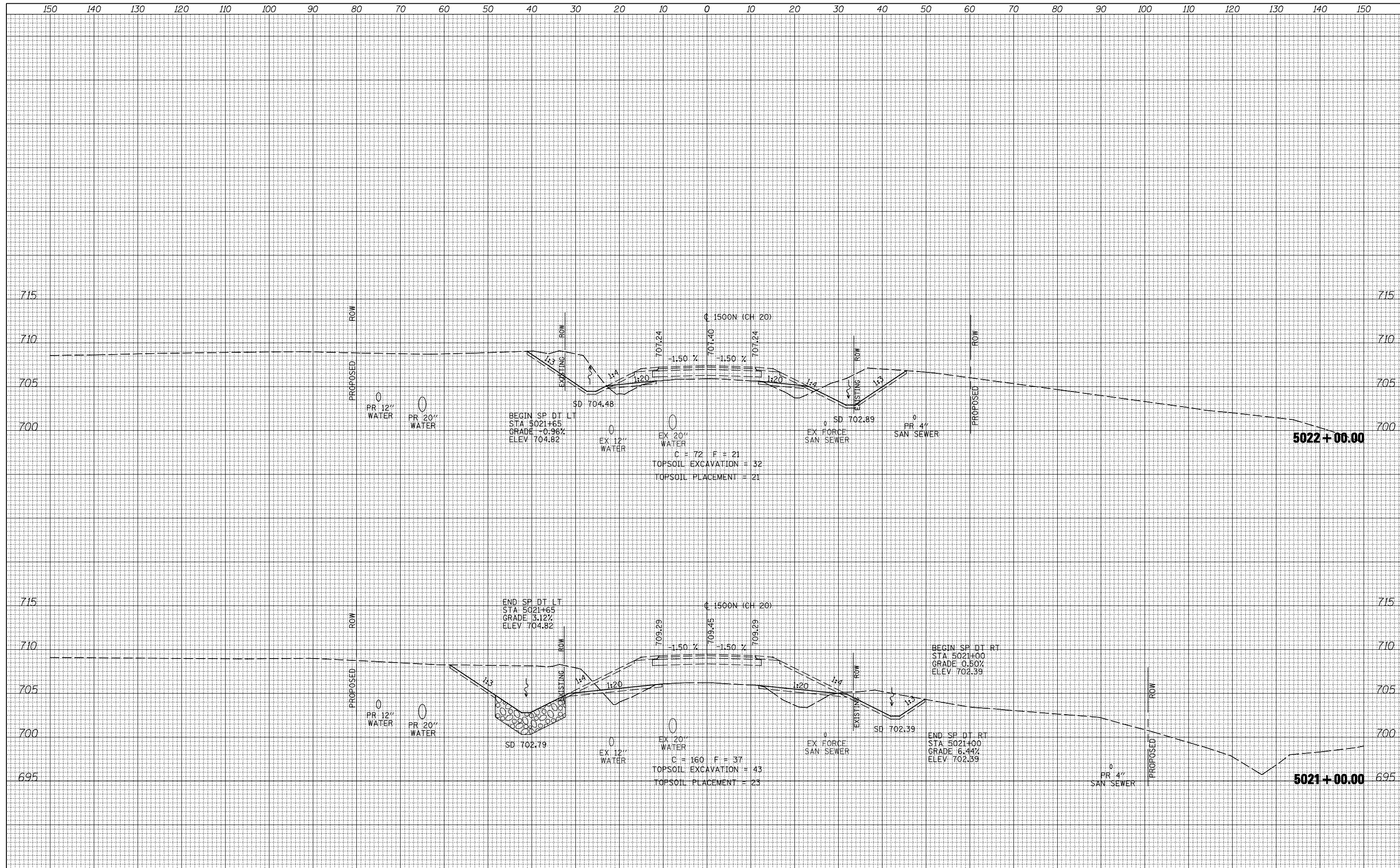
DATE	
BY	
SURVEYED	
PLOTTED	
TEMPLATE	
AREAS CHECKED	
NO.	



FILE NAME =	USER NAME = jdeen	DESIGNED - JRB	REVISED -	F.A.P. RTE. 407	SECTION (55-3)A	COUNTY McDONOUGH	TOTAL SHEETS 671	SHEET NO. 572
V:\Transportation\2891\Grading Plans\2891XSHEET_CH20.dgn		DRAWN - TJD	REVISED -	STATE OF ILLINOIS DEPARTMENT OF TRANSPORTATION		FAP 407 (IL RTE 336) CROSS SECTIONS - 1500N (CH 20)		CONTRACT NO. 68A42
PLOT SCALE = 20.00' / IN.		CHECKED - AWM	REVISED -	SCALE: 1/8" = 1' H 1/8" = 1' V	SHEET NO. 15 OF 27 SHEETS	STA. 5019+75.00 TO STA. 5020+00.00	ILLINOIS FED. AID PROJECT	
PLOT DATE = 12/12/2012		DATE - 12-12-12	REVISED -					

DATE	
BY	
SURVEYED	
PLOTTED	
TEMPLATE	
NOTE BOOK	
AREAS CHECKED	
NO.	

DATE	
BY	
SURVEYED	
PLOTTED	
TEMPLATE	
NOTE BOOK	
AREAS CHECKED	
NO.	

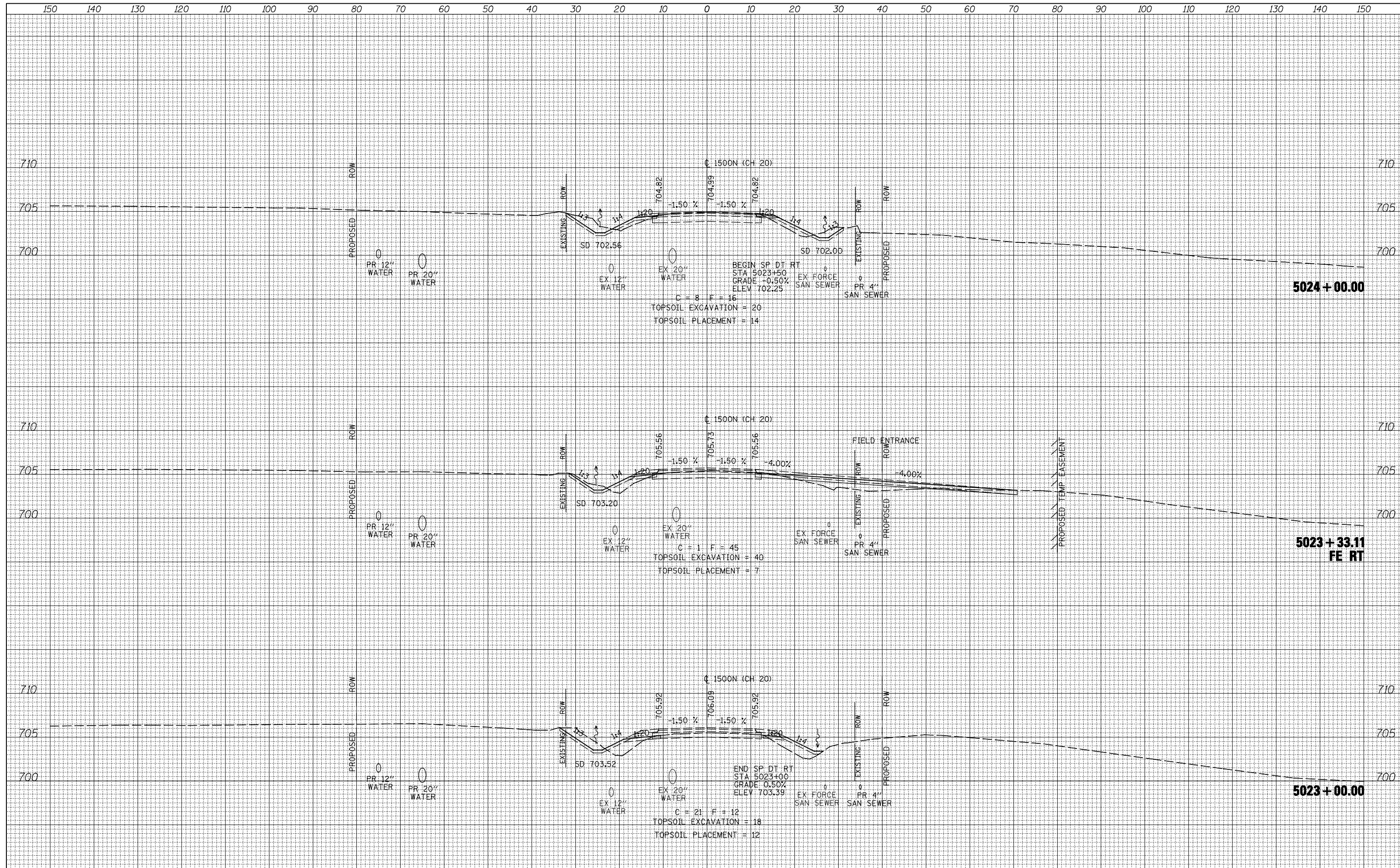


FILE NAME =	USER NAME = jdeen	DESIGNED - JRB	REVISED -	STATE OF ILLINOIS DEPARTMENT OF TRANSPORTATION	FAP 407 (IL RTE 336) CROSS SECTIONS - 1500N (CH 20)	F.A.P. RTE.	SECTION	COUNTY	TOTAL SHEETS	SHEET NO.
V:\Transportation\2891\Grading Plans\2891XSHEET_CH20.dgn	DRAWN - TJD	REVISED -	407			(55-3)A	McDONOUGH	671	573	
PLOT SCALE = 20.00' / IN.	CHECKED - AWM	REVISED -	CONTRACT NO. 68A42							
PLOT DATE = 12/12/2012	DATE - 12-12-12	REVISED -	ILLINOIS FED. AID PROJECT							

SCALE: 1/8" = 1' H, 1/16" = 1' V
 SHEET NO. 16 OF 27 SHEETS
 STA. 5021+00.00 TO STA. 5022+00.00

DATE	
BY	
SURVEYED	
PLOTTED	
TEMPLATE	
AREAS CHECKED	
NO.	

DATE	
BY	
SURVEYED	
PLOTTED	
TEMPLATE	
AREAS CHECKED	
NO.	



FILE NAME =	USER NAME = jdeen	DESIGNED - JRB	REVISED -	F.A.P. RTE. 407	SECTION (55-3)A	COUNTY McDONOUGH	TOTAL SHEETS 671	SHEET NO. 574
V:\Transportation\2891\Grading Plans\2891XSHEET_CH20.dgn		DRAWN - TJD	REVISED -	CONTRACT NO. 68A42				
PLOT SCALE = 20.00' / IN.		CHECKED - AWM	REVISED -	ILLINOIS FED. AID PROJECT				
PLOT DATE = 12/12/2012		DATE - 12-12-12	REVISED -					

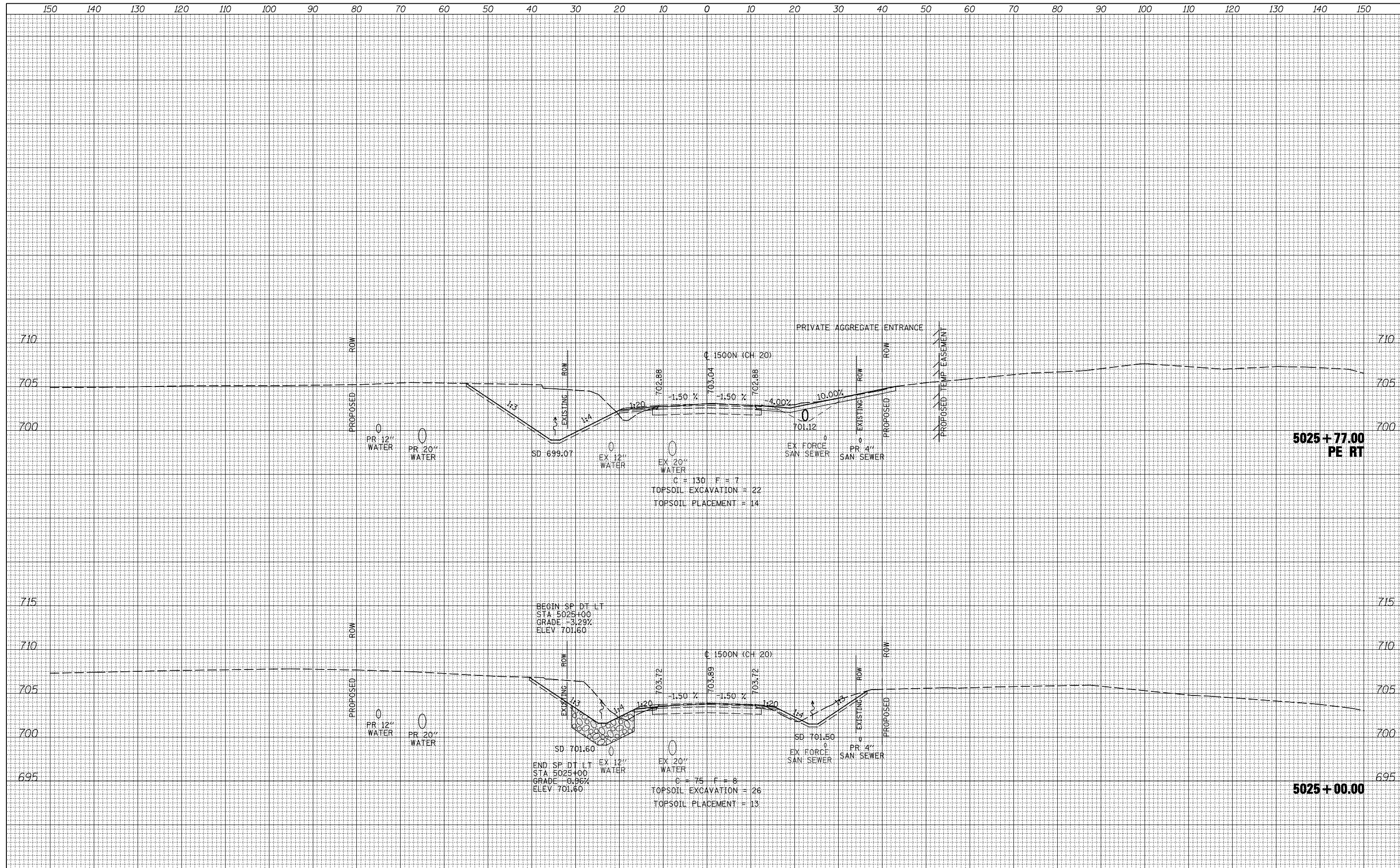
**STATE OF ILLINOIS
DEPARTMENT OF TRANSPORTATION**

**FAP 407 (IL RTE 336)
CROSS SECTIONS - 1500 (CH 20)**

SCALE: 1/8" = 1' H
1/8" = 1' V
SHEET NO. 17 OF 27 SHEETS
STA. 5023+00.00 TO STA. 5024+00.00

DATE	
BY	
SURVEYED	
PLOTTED	
TEMPLATE	
NOTE BOOK	
AREAS CHECKED	
NO.	

DATE	
BY	
SURVEYED	
PLOTTED	
TEMPLATE	
NOTE BOOK	
AREAS CHECKED	
NO.	



FILE NAME =
 V:\Transportation\2891\Grading Plans\2891XSHEET_CH20.dgn

USER NAME = jdeen
 DESIGNED - JRB
 DRAWN - TJD
 CHECKED - AWM
 DATE - 12-12-12

REVISED -
 REVISED -
 REVISED -
 REVISED -

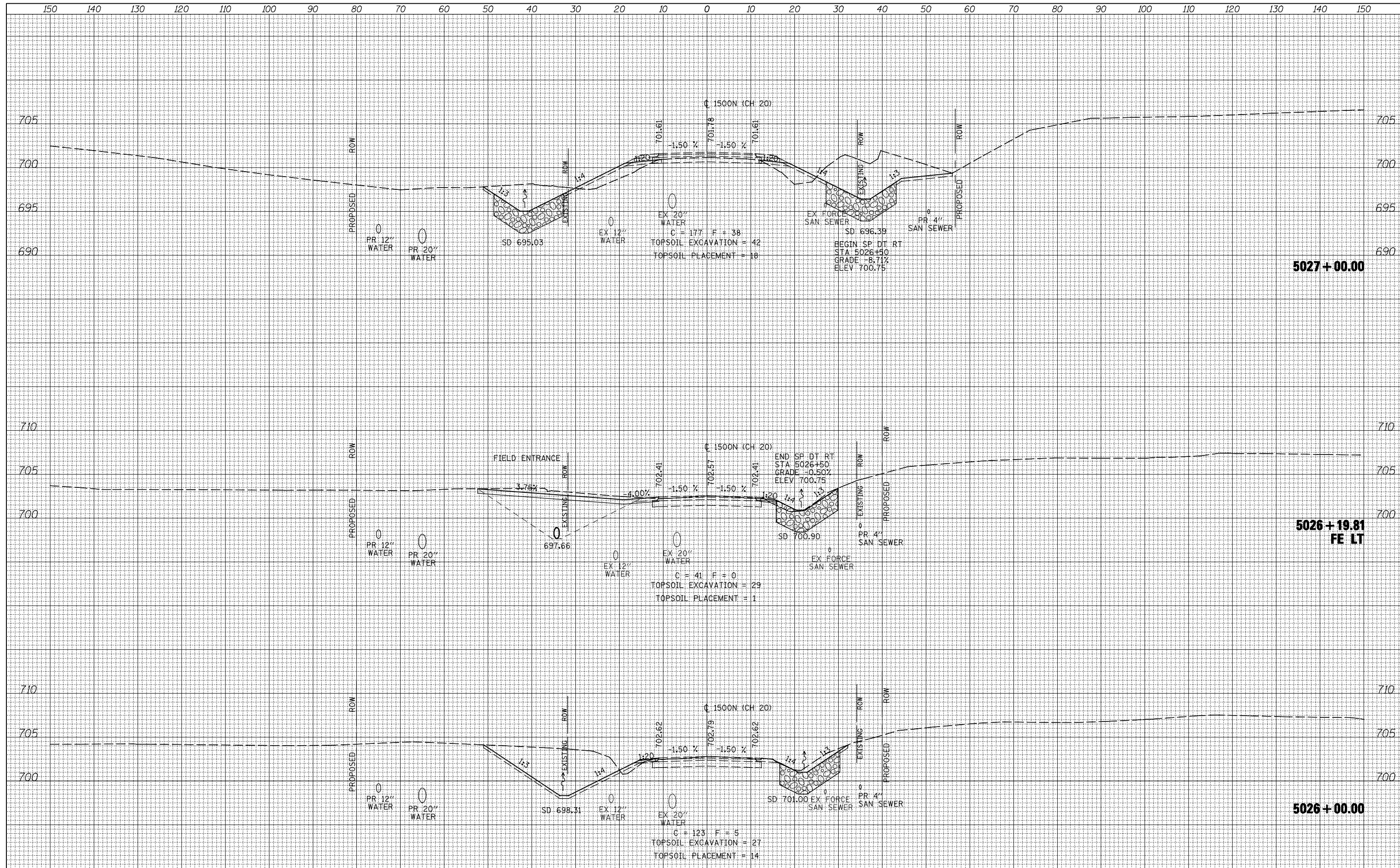
**STATE OF ILLINOIS
 DEPARTMENT OF TRANSPORTATION**

**FAP 407 (IL RTE 336)
 CROSS SECTIONS - 1500N (CH 20)**
 SCALE: 1/4" = 1' H
 1/8" = 1' V
 SHEET NO. 18 OF 27 SHEETS
 STA. 5025+00.00 TO STA. 5025+77.00

F.A.P. RTE.	SECTION	COUNTY	TOTAL SHEETS	SHEET NO.
407	(55-3)A	McDONOUGH	671	575
			CONTRACT NO. 68A42	
ILLINOIS FED. AID PROJECT				

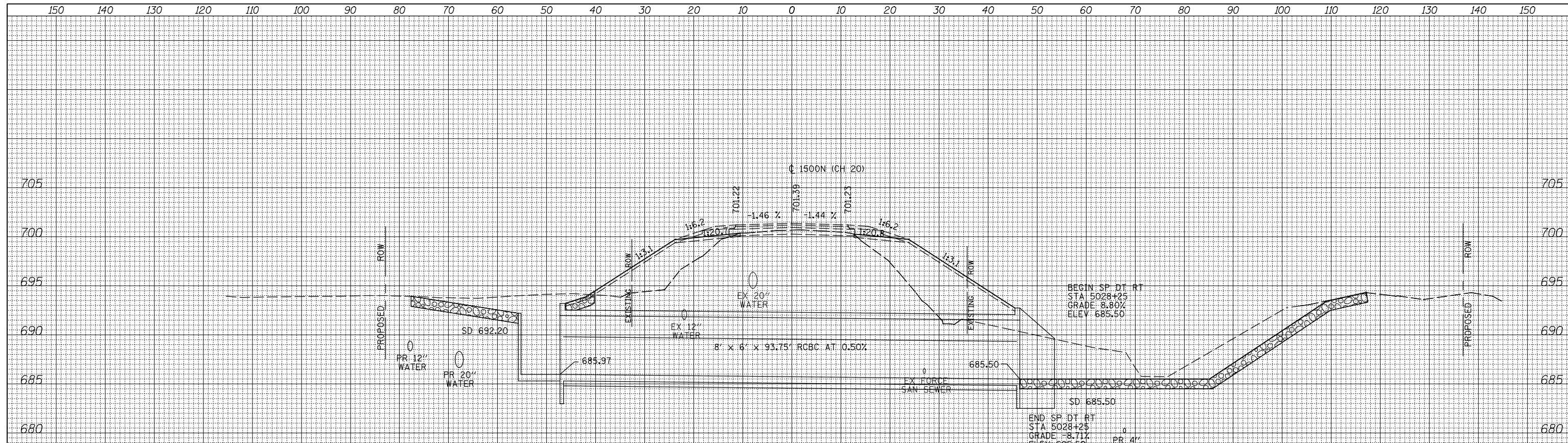
DATE	
BY	
ORIGINAL SURVEY	
SURVEYED	
PLOTTED	
TEMPLATE	
AREAS CHECKED	
AREAS CHECKED	
NO.	

DATE	
BY	
ORIGINAL SURVEY	
SURVEYED	
PLOTTED	
TEMPLATE	
AREAS CHECKED	
AREAS CHECKED	
NO.	



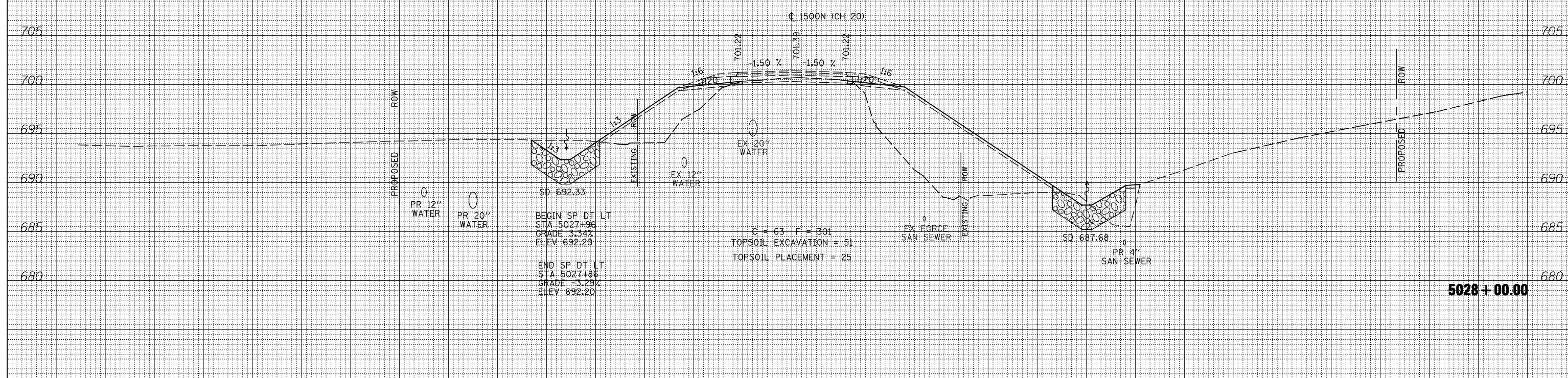
FILE NAME =	USER NAME = jdeen	DESIGNED - JRB	REVISED -	F.A.P. RTE. 407	SECTION (55-3)A	COUNTY McDONOUGH	TOTAL SHEETS 671	SHEET NO. 576
V:\Transportation\2891\Grading Plans\2891XSHEET_CH20.dgn		DRAWN - TJD	REVISED -	STATE OF ILLINOIS DEPARTMENT OF TRANSPORTATION		FAP 407 (IL RTE 336) CROSS SECTIONS - 1500 (CH 20)		CONTRACT NO. 68A42
PLOT SCALE = 20.00' / IN.		CHECKED - AWM	REVISED -	SCALE: 1/2" = 10' H, 1/8" = 1' V	SHEET NO. 19 OF 27 SHEETS		STA. 5026+00.00 TO STA. 5027+00.00	
PLOT DATE = 12/12/2012		DATE - 12-12-12	REVISED -	ILLINOIS FED. AID PROJECT				

DATE	
BY	
FINAL SURVEY	SURVEYED
NOTE BOOK	PLOTTED
NO.	TEMPLATE
	AREAS CHECKED



5028 + 10.00
SKEW RT AH 15 DEG.

DATE	
BY	
ORIGINAL SURVEY	SURVEYED
NOTE BOOK	PLOTTED
NO.	TEMPLATE
	AREAS CHECKED

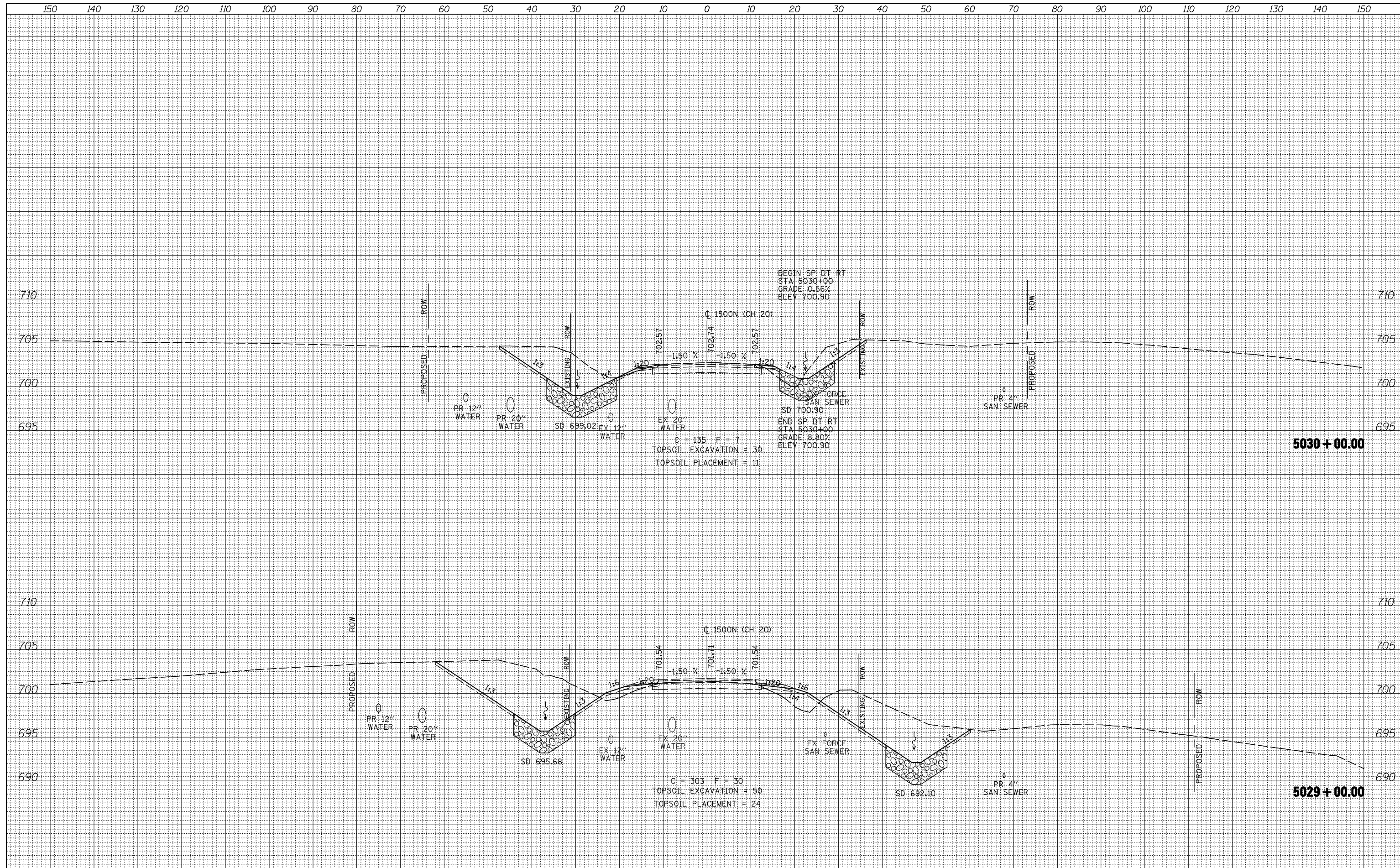


5028 + 00.00

FILE NAME =	USER NAME = jdeen	DESIGNED - JRB	REVISED -	F.A.P. RTE. 407	SECTION (55-3)A	COUNTY McDONOUGH	TOTAL SHEETS 671	SHEET NO. 577
V:\Transportation\2891\Grading Plans\2891XSHEET_CH20.dgn		DRAWN - TJD	REVISED -	STATE OF ILLINOIS DEPARTMENT OF TRANSPORTATION		FAP 407 (IL RTE 336) CROSS SECTIONS - 1500 (CH 20)		CONTRACT NO. 68A42
PLOT SCALE = 20.00' / IN.		CHECKED - AWM	REVISED -	SCALE: 1/8" = 1' H, 1/8" = 1' V	SHEET NO. 20 OF 27 SHEETS		STA. 5028+00.00 TO STA. 5028+10.00	
PLOT DATE = 12/12/2012		DATE - 12-12-12	REVISED -	ILLINOIS FED. AID PROJECT				

DATE	
BY	
SURVEYED	
PLOTTED	
TEMPLATE	
NOTE BOOK	
AREAS CHECKED	
NO.	

DATE	
BY	
SURVEYED	
PLOTTED	
TEMPLATE	
NOTE BOOK	
AREAS CHECKED	
NO.	



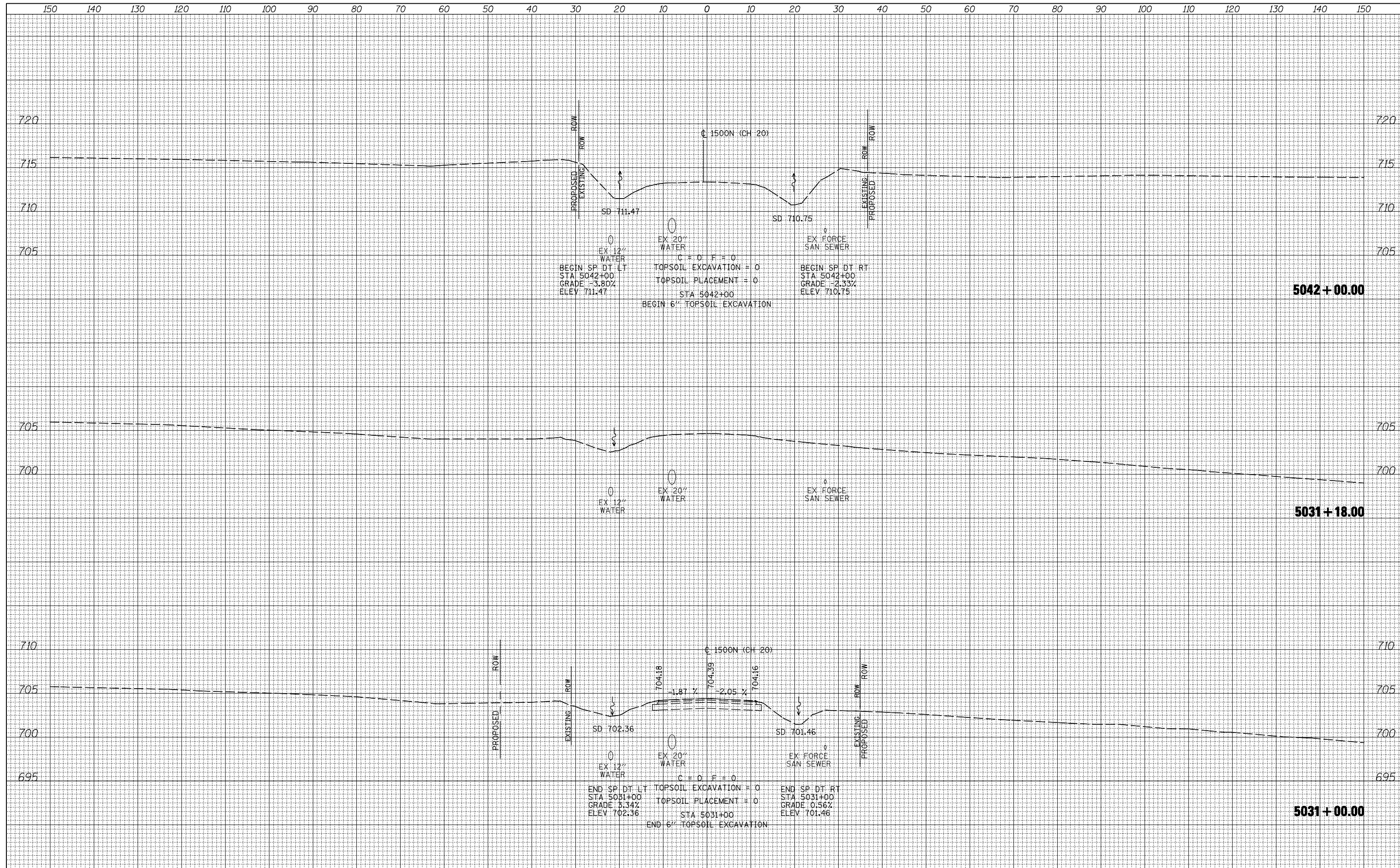
FILE NAME =	USER NAME = jdeen	DESIGNED - JRB	REVISED -	F.A.P. RTE. 407	SECTION (55-3)A	COUNTY McDONOUGH	TOTAL SHEETS 671	SHEET NO. 578
V:\Transportation\2891\Grading Plans\2891XSHEET_CH20.dgn		DRAWN - TJD	REVISED -	SCALE: 1/8" = 1' H 1/8" = 1' V				
PLOT SCALE = 20.00' / IN.		CHECKED - AWM	REVISED -	SHEET NO. 21 OF 27 SHEETS				
PLOT DATE = 12/12/2012		DATE - 12-12-12	REVISED -	STA. 5029+00.00 TO STA. 5030+00.00				

**STATE OF ILLINOIS
DEPARTMENT OF TRANSPORTATION**

**FAP 407 (IL RTE 336)
CROSS SECTIONS - 1500 (CH 20)**

DATE	
BY	
FINISHED SURVEY	
PLOTTED TEMPLATE	
NOTE BOOK	
AREAS CHECKED	
NO.	

DATE	
BY	
ORIGINAL SURVEY	
PLOTTED TEMPLATE	
NOTE BOOK	
AREAS CHECKED	
NO.	



FILE NAME =	USER NAME = jdeen	DESIGNED - JRB	REVISED -	STATE OF ILLINOIS DEPARTMENT OF TRANSPORTATION	FAP 407 (IL RTE 336) CROSS SECTIONS - 1500N (CH 20)	F.A.P. RTE.	SECTION	COUNTY	TOTAL SHEETS	SHEET NO.	
V:\Transportation\2891\Grading Plans\2891XSHEET_CH20.dgn		DRAWN - TJD	REVISED -			407	(55-3)A	McDONOUGH	671	579	
PLOT SCALE = 20.00' / IN.		CHECKED - AWM	REVISED -			CONTRACT NO. 68A42					
PLOT DATE = 12/12/2012		DATE - 12-12-12	REVISED -			ILLINOIS FED. AID PROJECT					

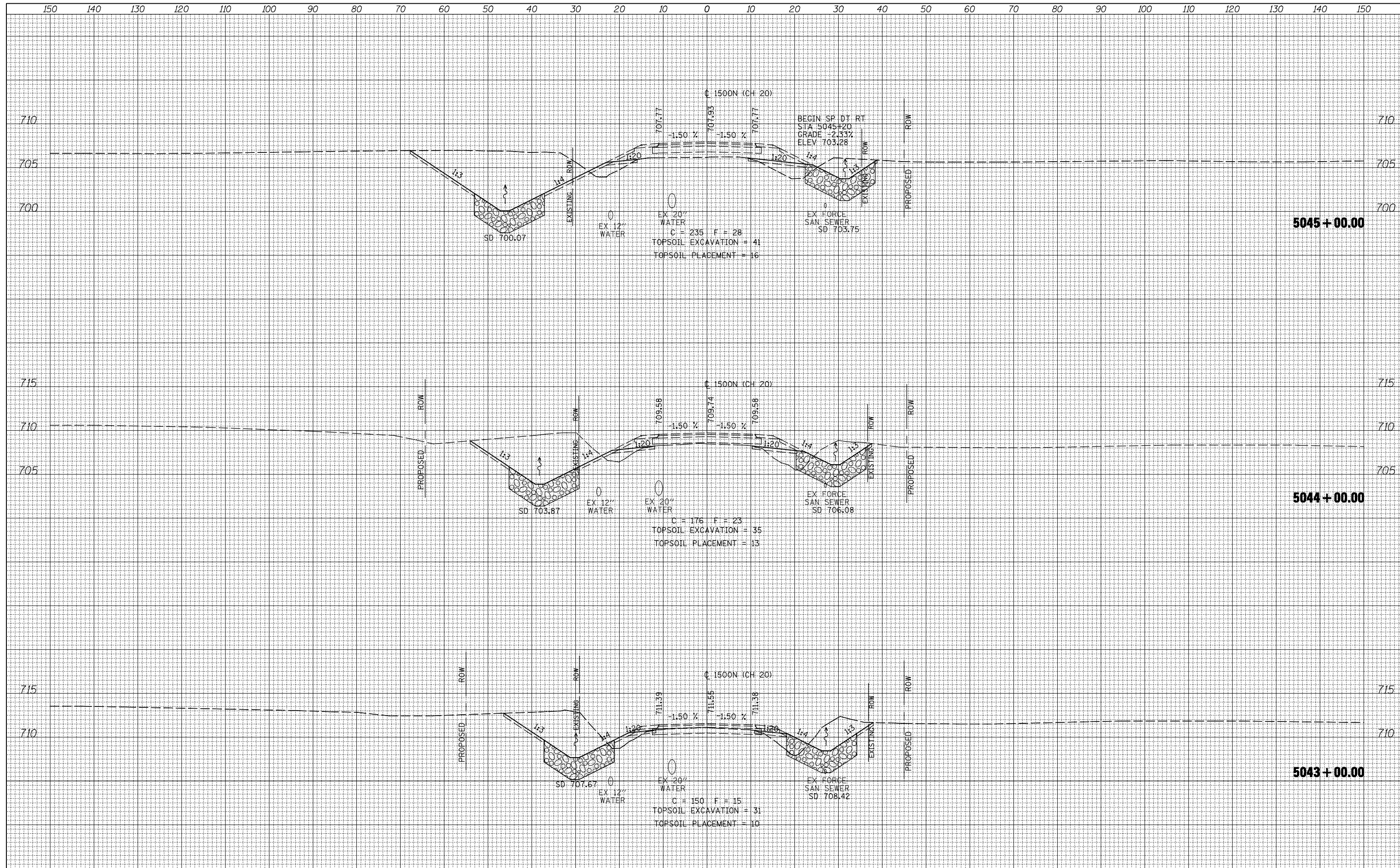
SCALE: 1/8" = 1' H, 1/8" = 1' V

SHEET NO. 22 OF 27 SHEETS

STA. 5031+00.00 TO STA. 5042+00.00

DATE	
BY	
SURVEYED	
PLOTTED	
TEMPLATE	
AREAS	
CHECKED	
FINAL SURVEY	
NOTE BOOK	
NO.	

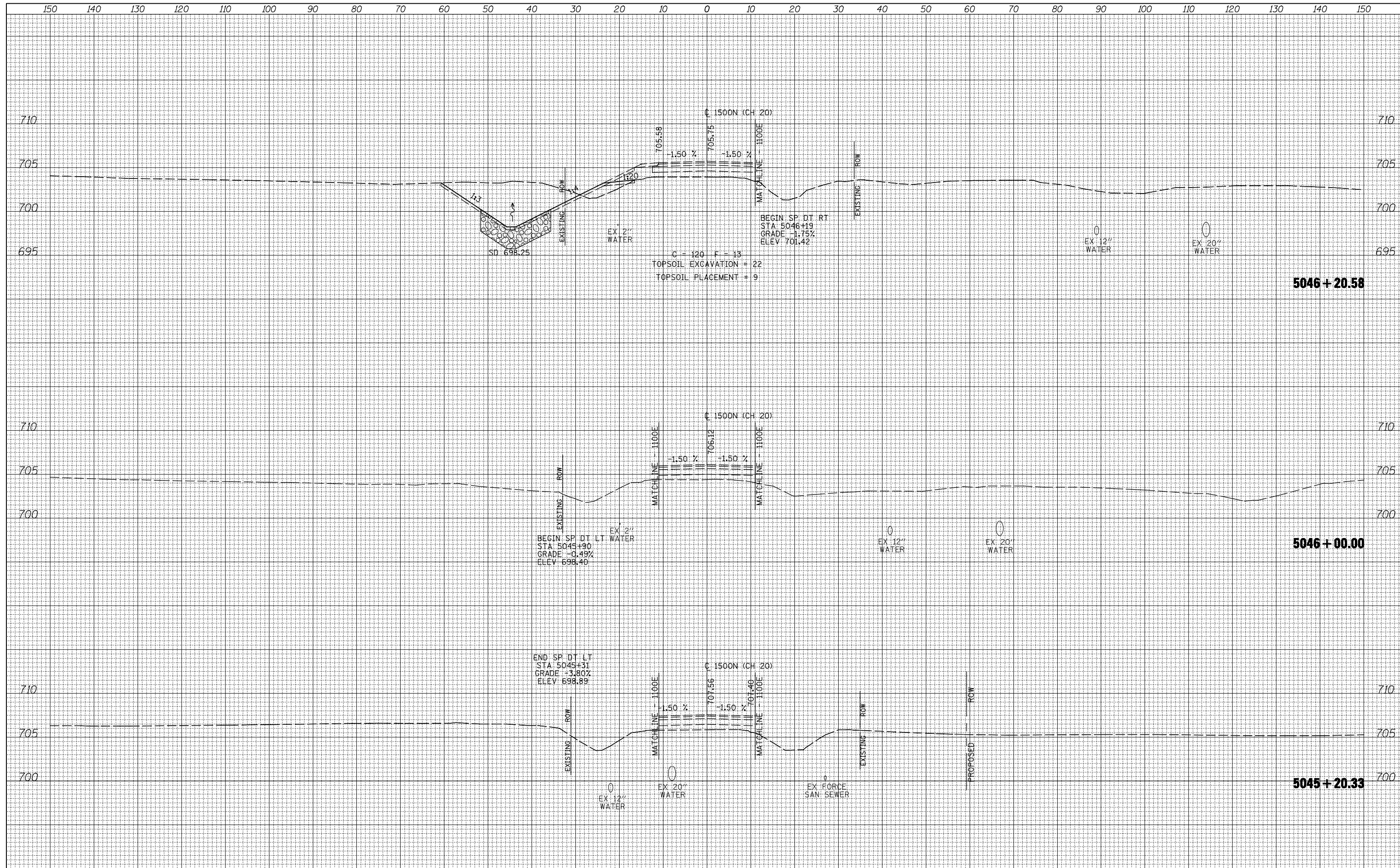
DATE	
BY	
SURVEYED	
PLOTTED	
TEMPLATE	
AREAS	
CHECKED	
ORIGINAL SURVEY	
NOTE BOOK	
NO.	



FILE NAME =	USER NAME = jdeen	DESIGNED - JRB	REVISED -	STATE OF ILLINOIS DEPARTMENT OF TRANSPORTATION	FAP 407 (IL RTE 336) CROSS SECTIONS - 1500N (CH 20)	F.A.P. RTE.	SECTION	COUNTY	TOTAL SHEETS	SHEET NO.
V:\Transportation\2891\Grading Plans\2891XSHEET_CH20.dgn	DRAWN - TJD	REVISED -	407			(55-3)A	McDONOUGH	671	580	
PLOT SCALE = 20.00' / IN.	CHECKED - AWM	REVISED -	CONTRACT NO. 68A42							
PLOT DATE = 12/12/2012	DATE - 12-12-12	REVISED -	ILLINOIS FED. AID PROJECT							
					SCALE: 1/2" = 10' H 1/8" = 5' V	SHEET NO. 23 OF 27 SHEETS		STA. 5043+00.00 TO STA. 5045+00.00		

DATE	
BY	
ORIGINAL SURVEY	
SURVEYED	
PLOTTED	
TEMPLATE	
AREAS	
CHECKED	
NO.	

DATE	
BY	
ORIGINAL SURVEY	
SURVEYED	
PLOTTED	
TEMPLATE	
AREAS	
CHECKED	
NO.	



FILE NAME =	USER NAME = jdeen	DESIGNED - JRB	REVISED -	F.A.P. RTE. 407	SECTION (55-3)A	COUNTY McDONOUGH	TOTAL SHEETS 671	SHEET NO. 581
V:\Transportation\2891\Grading Plans\2891XSHEET_CH20.dgn		DRAWN - TJD	REVISED -	CONTRACT NO. 68A42				
PLOT SCALE = 20.00' / IN.		CHECKED - AWM	REVISED -	ILLINOIS FED. AID PROJECT				
PLOT DATE = 12/12/2012		DATE - 12-12-12	REVISED -					

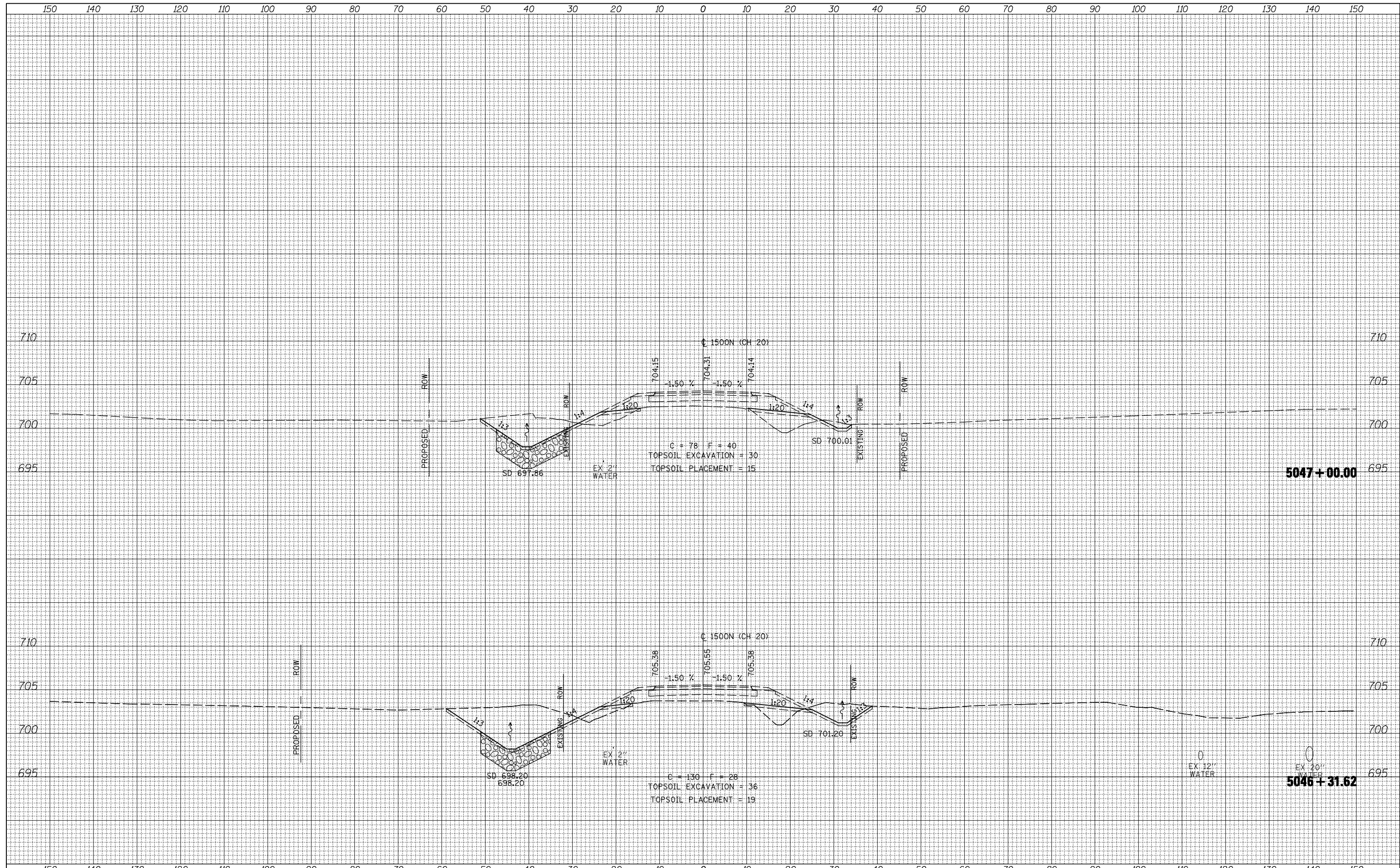
**STATE OF ILLINOIS
DEPARTMENT OF TRANSPORTATION**

**FAP 407 (IL RTE 336)
CROSS SECTIONS - 1500 (CH 20)**

SCALE: 1/2" = 10' H, 1/8" = 1' V
SHEET NO. 24 OF 27 SHEETS STA. 5045+20.33 TO STA. 5046+20.58

DATE	
BY	
FINISHED SURVEY	SURVEYED
NOTE BOOK	PLOTTED
NO.	TEMPLATE
	AREAS CHECKED

DATE	
BY	
ORIGINAL SURVEY	SURVEYED
NOTE BOOK	PLOTTED
NO.	TEMPLATE
	AREAS CHECKED



FILE NAME =
 USER NAME = jdeen
 V:\Transportation\2891\Grading Plans\2891XSHEET_CH20.dgn

DESIGNED - JRB
 DRAWN - TJD
 CHECKED - AWM
 DATE - 12-12-12

REVISED -
 REVISED -
 REVISED -
 REVISED -

**STATE OF ILLINOIS
 DEPARTMENT OF TRANSPORTATION**

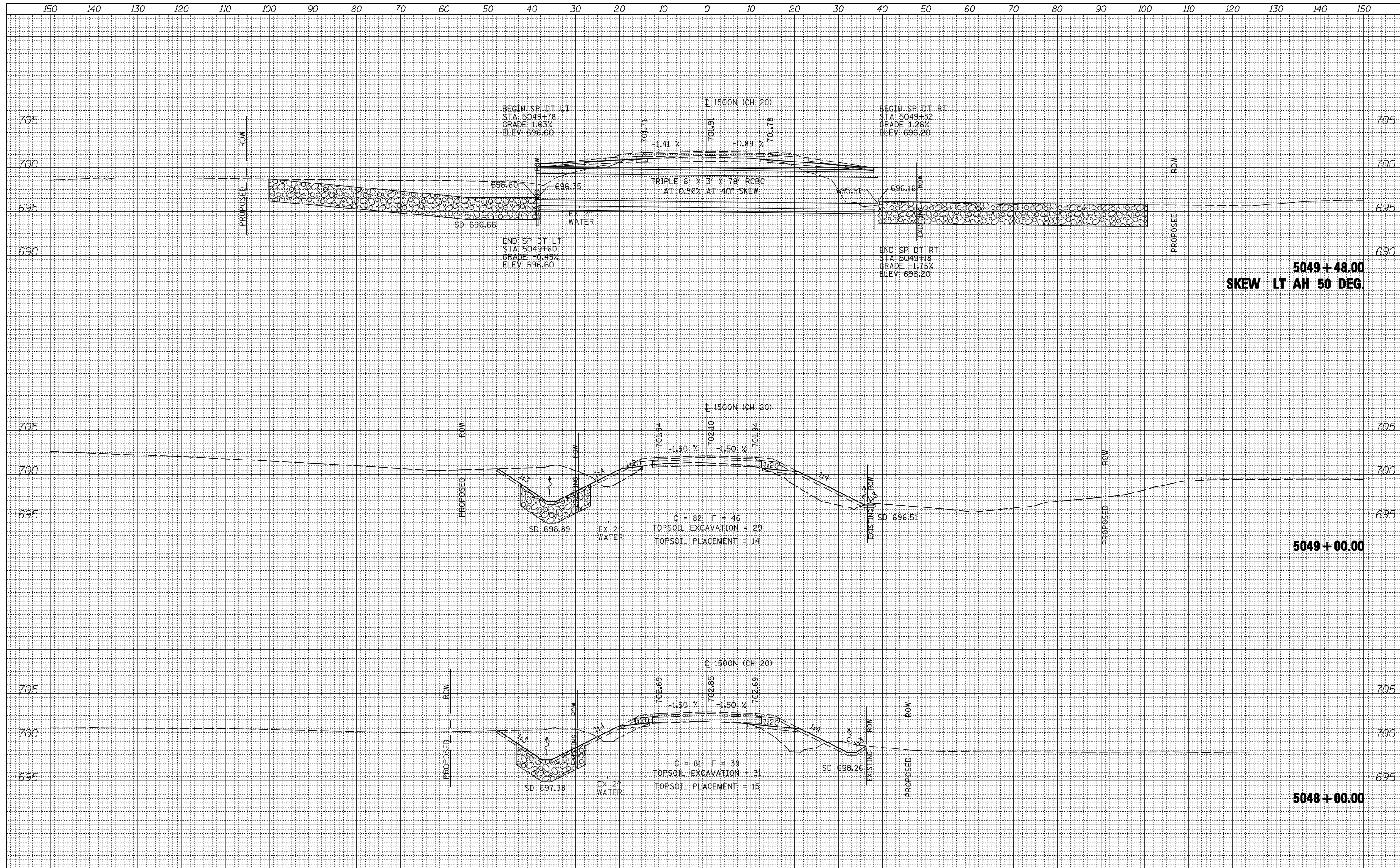
**FAP 407 (IL RTE 336)
 CROSS SECTIONS - 1500N (CH 20)**

SCALE: $\frac{1}{8}'' = 1' H$
 $\frac{1}{16}'' = 1' V$ SHEET NO. 25 OF 27 SHEETS STA. 5046+31.62 TO STA. 5047+00.00

F.A.P. RTE.	SECTION	COUNTY	TOTAL SHEETS	SHEET NO.
407	(55-3)A	McDONOUGH	671	582
			CONTRACT NO.	68A42
ILLINOIS FED. AID PROJECT				

DATE	
BY	
SURVEYED	
PLOTTED	
TEMPLATE	
AREAS	
CHECKED	
NO.	

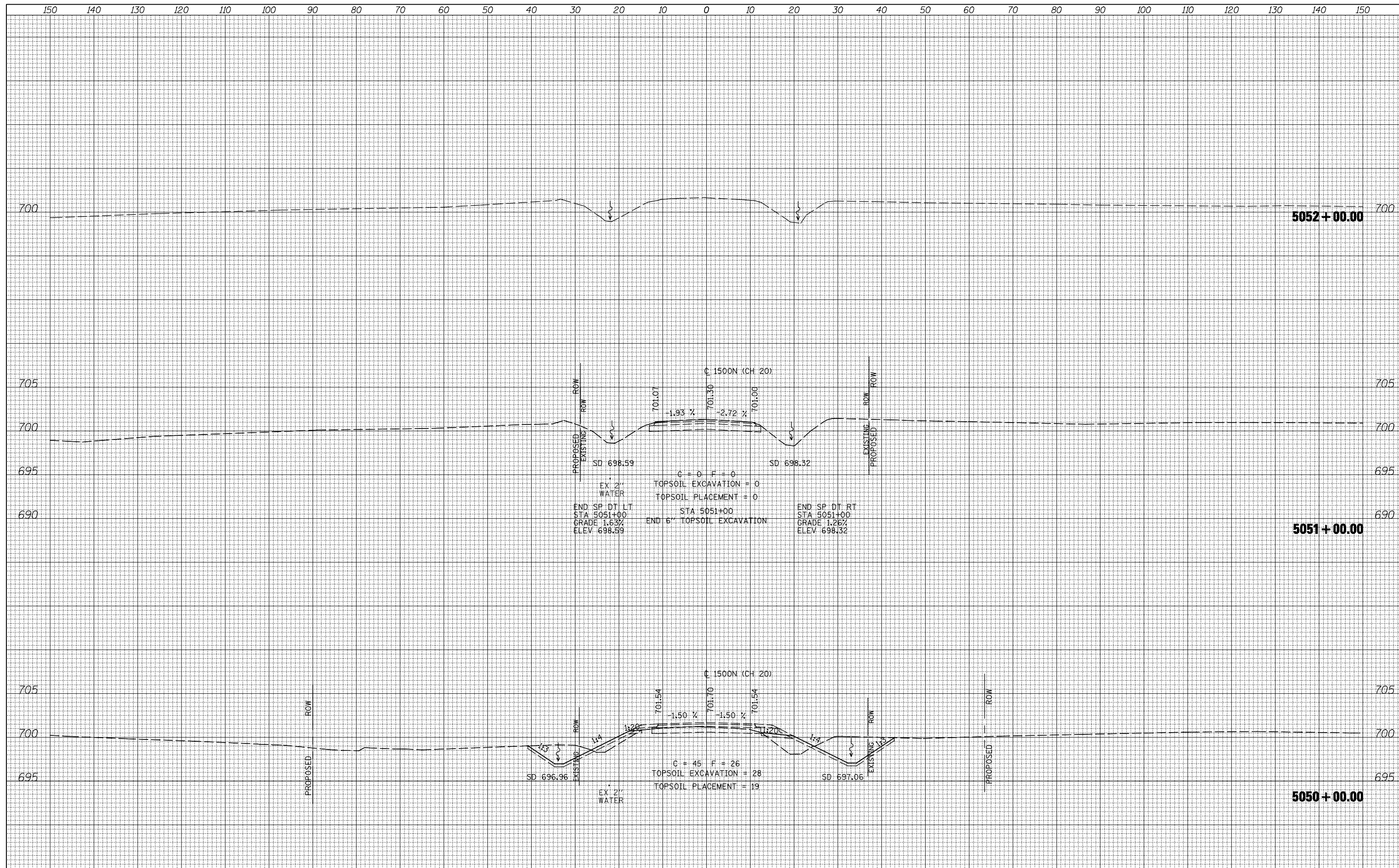
DATE	
BY	
SURVEYED	
PLOTTED	
TEMPLATE	
AREAS	
CHECKED	
NO.	



FILE NAME =	USER NAME = jdeen	DESIGNED - JRB	REVISED -	F.A.P. RTE. 407	SECTION (55-3)A	COUNTY McDONOUGH	TOTAL SHEETS 671	SHEET NO. 583
V:\Transportation\2891\Grading Plans\2891XSHEET_CH20.dgn		DRAWN - TJD	REVISED -	FAP 407 (IL RTE 336)		CONTRACT NO. 68A42		
PLOT SCALE = 20.00' / IN.		CHECKED - AWM	REVISED -	CROSS SECTIONS - 1500N (CH 20)		ILLINOIS FED. AID PROJECT		
PLOT DATE = 12/12/2012		DATE - 12-12-12	REVISED -	SCALE: 1/2" = 10' H 1/8" = 5' V	SHEET NO. 26 OF 27 SHEETS	STA. 5048+00.00 TO STA. 5049+48.00		

BY					DATE
FINL	SURVEY	SURVEYED	PLOTTED	TEMPLATE	
NO.	BOOK	NO.	NO.	NO.	
				AREAS	CHECKED
				AREAS	

BY					DATE
ORIG	SURVEY	SURVEYED	PLOTTED	TEMPLATE	
NO.	BOOK	NO.	NO.	NO.	
				AREAS	CHECKED
				AREAS	



FILE NAME =	USER NAME = jdeen	DESIGNED - JRB	REVISED -
V:\Transportation\2891\Grading Plans\2891XSHEET_CH20.dgn		DRAWN - TJD	REVISED -
		CHECKED - AWM	REVISED -
PLOT SCALE = 20.00' / IN.		DATE - 12-12-12	REVISED -

**STATE OF ILLINOIS
DEPARTMENT OF TRANSPORTATION**

SCALE: 1/8" = 10' H 1/8" = 20' V	F.A.P. RTE.	SECTION	COUNTY	TOTAL SHEETS	SHEET NO.
	407	(55-3)A	McDONOUGH	671	584

**FAP 407 (IL RTE 336)
CROSS SECTIONS - 1500N (CH 20)**

SCALE: 1/8" = 10' H
1/8" = 20' V

SHEET NO. 27 OF 27 SHEETS STA. 5050+00.00 TO STA. 5052+00.00

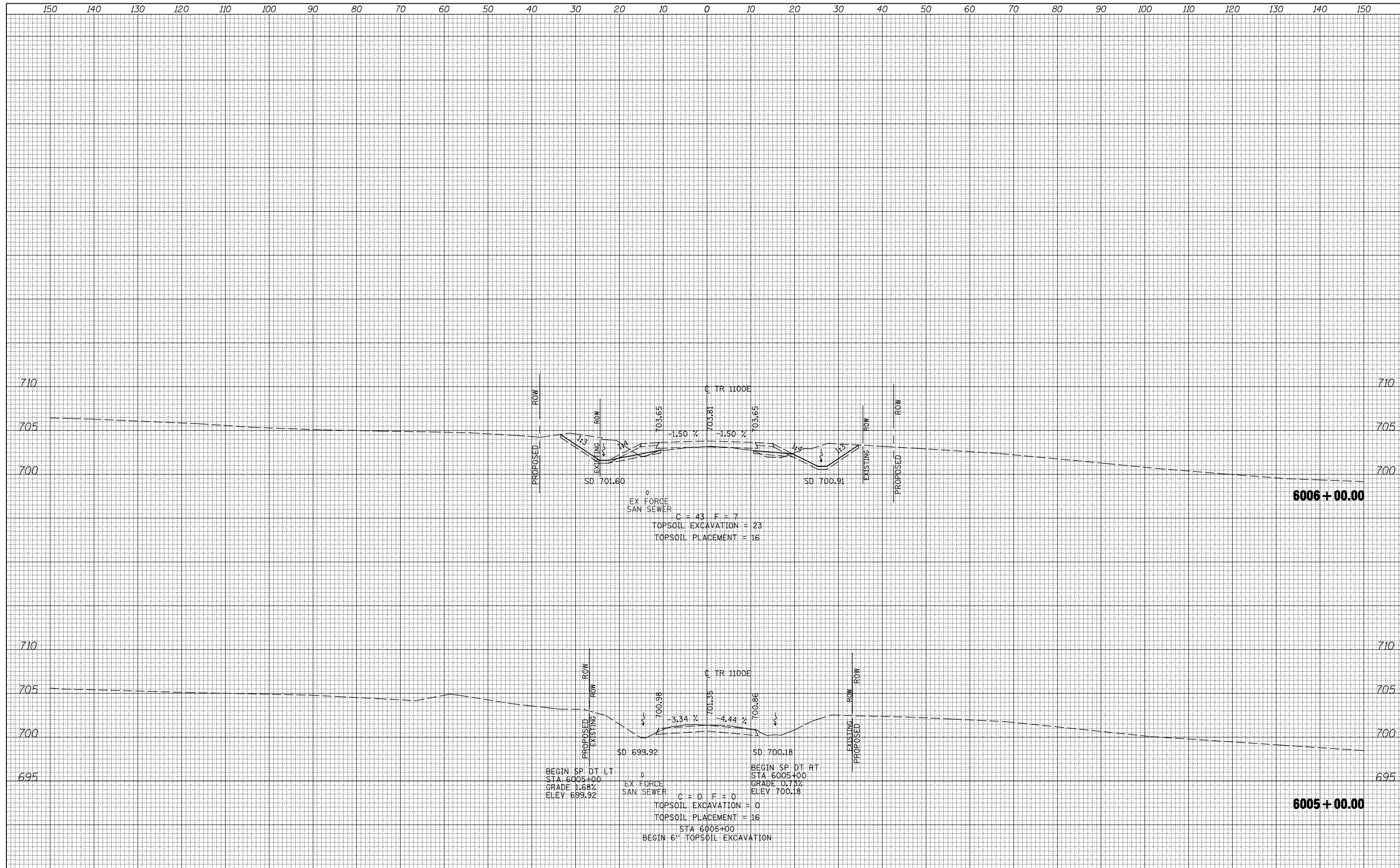
F.A.P. RTE.	SECTION	COUNTY	TOTAL SHEETS	SHEET NO.
407	(55-3)A	McDONOUGH	671	584

CONTRACT NO. 68A42

ILLINOIS FED. AID PROJECT

DATE	
BY	
SURVEYED	
PLOTTED	
TEMPLATE	
NOTE BOOK	
AREAS CHECKED	
NO.	

DATE	
BY	
SURVEYED	
PLOTTED	
TEMPLATE	
NOTE BOOK	
AREAS CHECKED	
NO.	

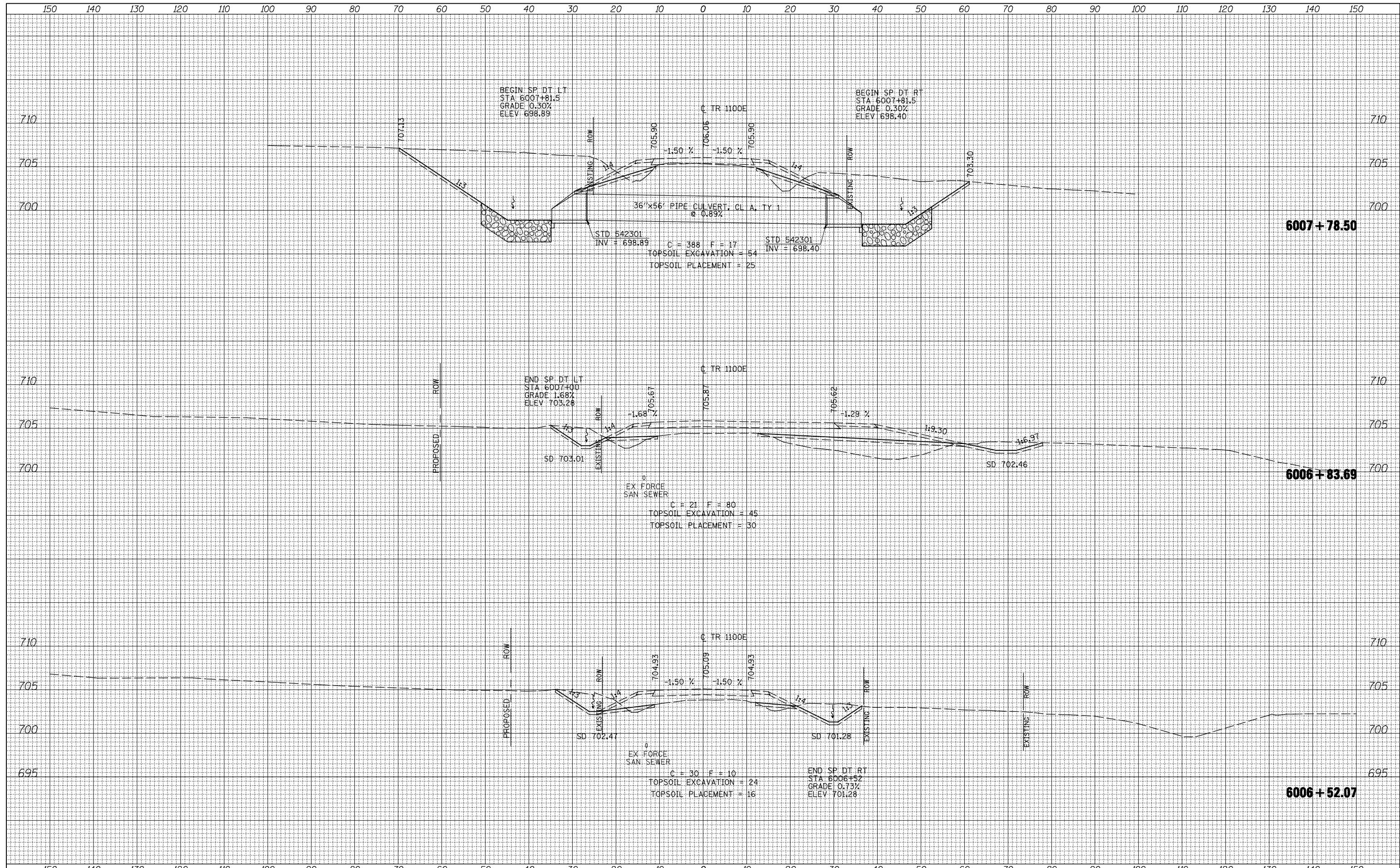


FILE NAME =	USER NAME = jdeen	DESIGNED - JRB	REVISED -	STATE OF ILLINOIS DEPARTMENT OF TRANSPORTATION	FAP 407 (IL RTE 336) CROSS SECTIONS - 1100E	F.A.P. RTE. 407	SECTION (55-3)A	COUNTY McDONOUGH	TOTAL SHEETS 671	SHEET NO. 585
V:\Transportation\2891\Grading Plans\2891XSHEET_1100E.dgn	DRAWN - TJD	REVISED -				CONTRACT NO. 68A42				
PLOT SCALE = 20.00' / IN.	CHECKED - AWM	REVISED -								
PLOT DATE = 12/12/2012	DATE - 12-12-12	REVISED -								

SCALE: 1" = 10' H, 1" = 5' V | SHEET NO. 1 OF 17 SHEETS | STA. 6005+00.00 TO STA. 6006+00.00 | ILLINOIS FED. AID PROJECT

DATE	
BY	
SURVEYED	
PLOTTED	
TEMPLATE	
AREAS	
CHECKED	
NO.	

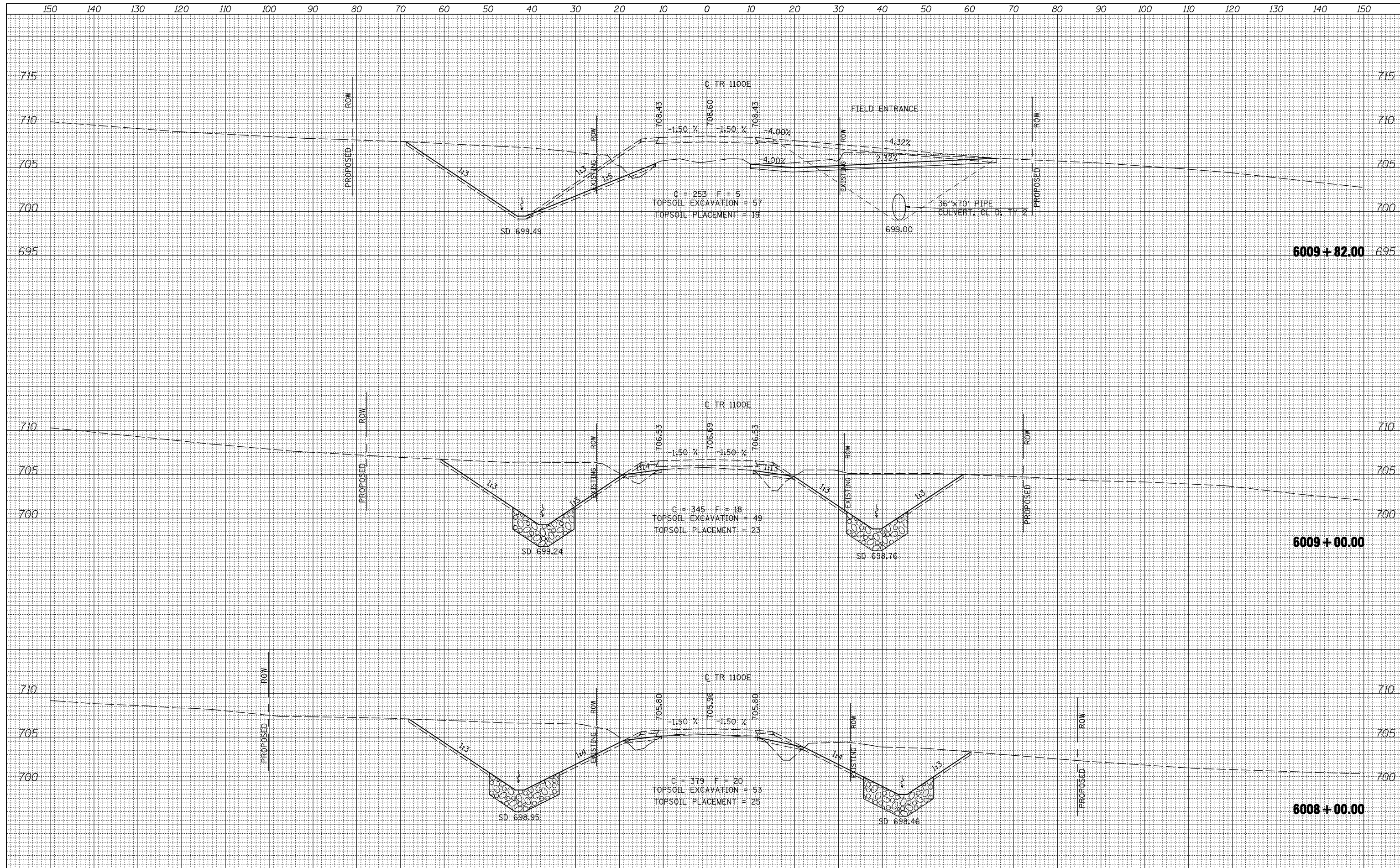
DATE	
BY	
SURVEYED	
PLOTTED	
TEMPLATE	
AREAS	
CHECKED	
NO.	



FILE NAME =	USER NAME = jdeen	DESIGNED - JRB	REVISED -	F.A.P. RTE. 407	SECTION (55-3)A	COUNTY McDONOUGH	TOTAL SHEETS 671	SHEET NO. 586
V:\Transportation\2891\Grading Plans\2891XSHEET_1100E.dgn		DRAWN - TJD	REVISED -	STATE OF ILLINOIS DEPARTMENT OF TRANSPORTATION		FAP 407 (IL RTE 336) CROSS SECTIONS - 1100E		CONTRACT NO. 68A42
PLOT SCALE = 20.00' / IN.		CHECKED - AWM	REVISED -	SCALE: 1" = 10' H 1" = 5' V	SHEET NO. 2 OF 17 SHEETS	STA. 6006+52.07 TO STA. 6007+78.49	ILLINOIS FED. AID PROJECT	
PLOT DATE = 12/12/2012		DATE - 12-12-12	REVISED -					

DATE	
BY	
SURVEYED	
PLOTTED	
TEMPLATE	
AREAS	
CHECKED	
NO.	

DATE	
BY	
SURVEYED	
PLOTTED	
TEMPLATE	
AREAS	
CHECKED	
NO.	

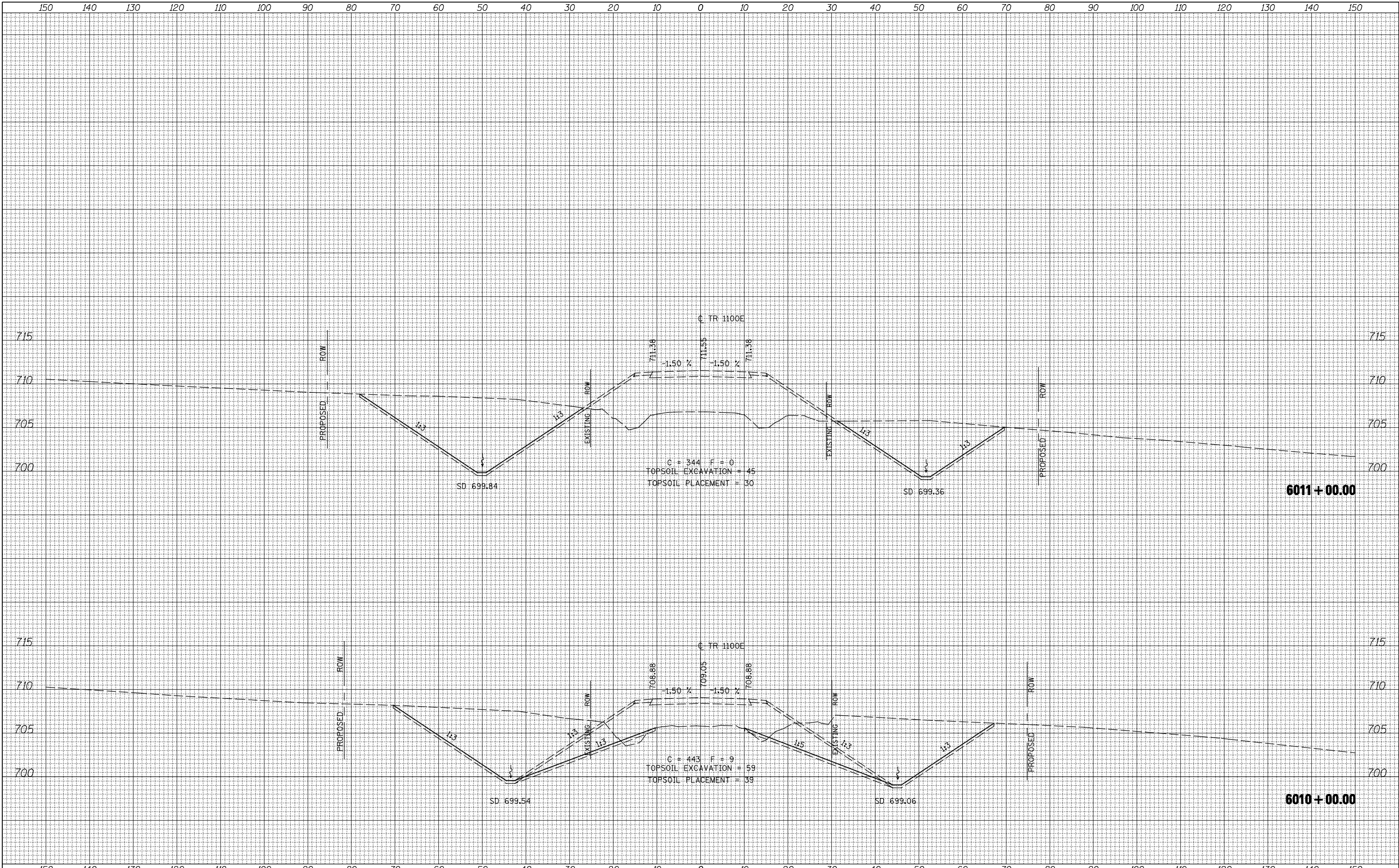


FILE NAME =	USER NAME = jdeen	DESIGNED - JRB	REVISED -	STATE OF ILLINOIS DEPARTMENT OF TRANSPORTATION	FAP 407 (IL RTE 336) CROSS SECTIONS - 1100E	F.A.P. RTE.	SECTION	COUNTY	TOTAL SHEETS	SHEET NO.	
V:\Transportation\2891\Grading Plans\2891XSHEET_1100E.dgn		DRAWN - TJD	REVISED -			407	(55-3)A	McDONOUGH	671	587	
PLOT SCALE = 20.00' / IN.		CHECKED - AWM	REVISED -			CONTRACT NO. 68A42					
PLOT DATE = 12/12/2012		DATE - 12-12-12	REVISED -			ILLINOIS FED. AID PROJECT					

SCALE: 1" = 10' H
1" = 5' V
SHEET NO. 3 OF 17 SHEETS
STA. 6008+00.00 TO STA. 6009+82.00

FINAL SURVEY NO.	SURVEYED	DATE
NOTE BOOK	PLOTTED	BY
AREAS CHECKED	TEMPLATE	
	AREAS CHECKED	

ORIGINAL SURVEY NO.	SURVEYED	DATE
NOTE BOOK	PLOTTED	BY
AREAS CHECKED	TEMPLATE	
	AREAS CHECKED	



FILE NAME =	USER NAME = jdeen
V:\Transportation\2891\Grading Plans\2891XSHEET_1100E.dgn	
PLOT SCALE = 20.00' / IN.	
PLOT DATE = 12/12/2012	

DESIGNED - JRB	REVISED -
DRAWN - TJD	REVISED -
CHECKED - AWM	REVISED -
DATE - 12-12-12	REVISED -

**STATE OF ILLINOIS
DEPARTMENT OF TRANSPORTATION**

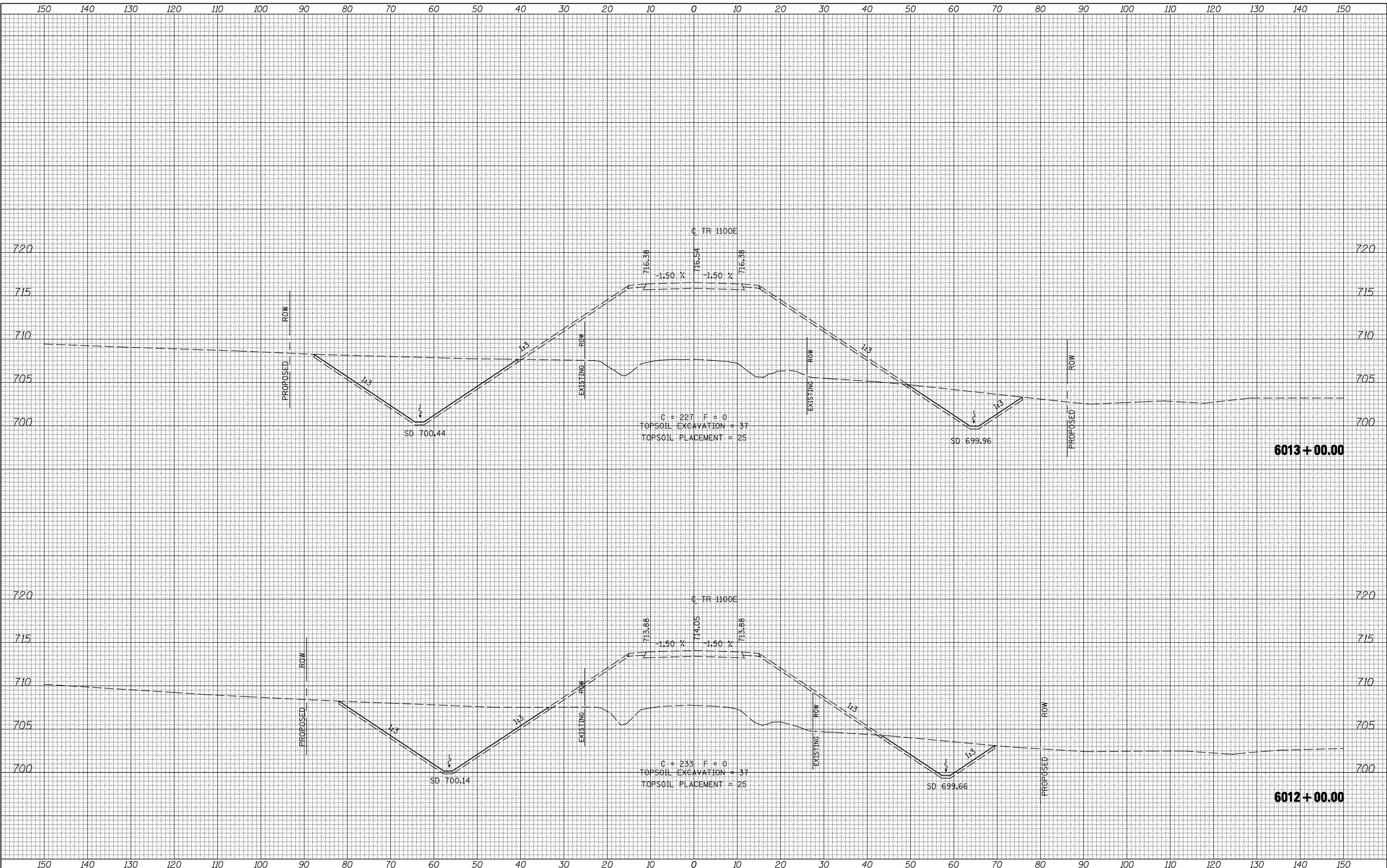
**FAP 407 (IL RTE 336)
CROSS SECTIONS - 1100E**
 SCALE: $\frac{1"}{40'}$ H $\frac{1"}{20'}$ V
 SHEET NO. 4 OF 17 SHEETS STA. 6010+00.00 TO STA. 6011+00.00

F.A.P. RTE.	SECTION	COUNTY	TOTAL SHEETS	SHEET NO.
407	(55-3)A	MCDONOUGH	671	588
			CONTRACT NO. 68A42	

ILLINOIS FED. AID PROJECT

BY		DATE
FINAL SURVEY	SURVEYED	
NOTE BOOK NO.	PLOTTED TEMPLATE AREAS CHECKED	

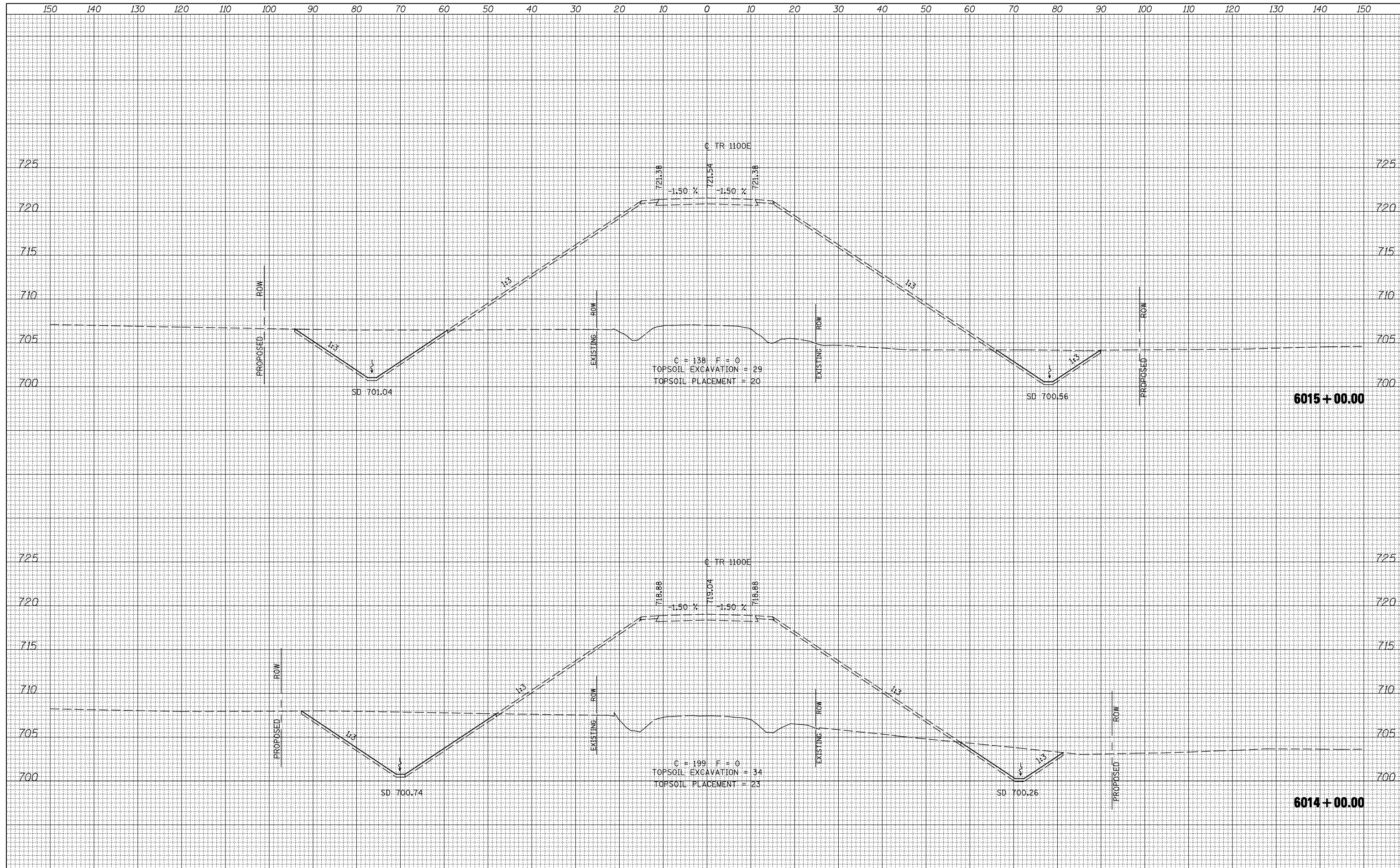
BY		DATE
ORIGINAL SURVEY	SURVEYED	
NOTE BOOK NO.	PLOTTED TEMPLATE AREAS CHECKED	



FILE NAME = V:\Transportation\2891\Grading Plans\2891XSHEET_1100E.dgn		USER NAME = jdeen	DESIGNED - JRB	REVISED -	STATE OF ILLINOIS DEPARTMENT OF TRANSPORTATION	FAP 407 (IL RTE 336) CROSS SECTIONS - 1100E	F.A.P. RTE. 407	SECTION (55-3)A	COUNTY McDONOUGH	TOTAL SHEETS 671	SHEET NO. 589
PLOT SCALE = 20.00' / IN.		CHECKED - AWM	DATE - 12-12-12	REVISED -			CONTRACT NO. 68A42	ILLINOIS FED. AID PROJECT			
PLOT DATE = 12/12/2012							SCALE: 1" = 20' H	SHEET NO. 5 OF 17 SHEETS		STA. 6012+00.00 TO STA. 6013+00.00	

DATE	
BY	
FINAL SURVEY	SURVEYED
NOTE BOOK	PLOTTED
NO.	TEMPLATE
	AREAS CHECKED
	AREAS CHECKED

DATE	
BY	
ORIGINAL SURVEY	SURVEYED
NOTE BOOK	PLOTTED
NO.	TEMPLATE
	AREAS CHECKED
	AREAS CHECKED

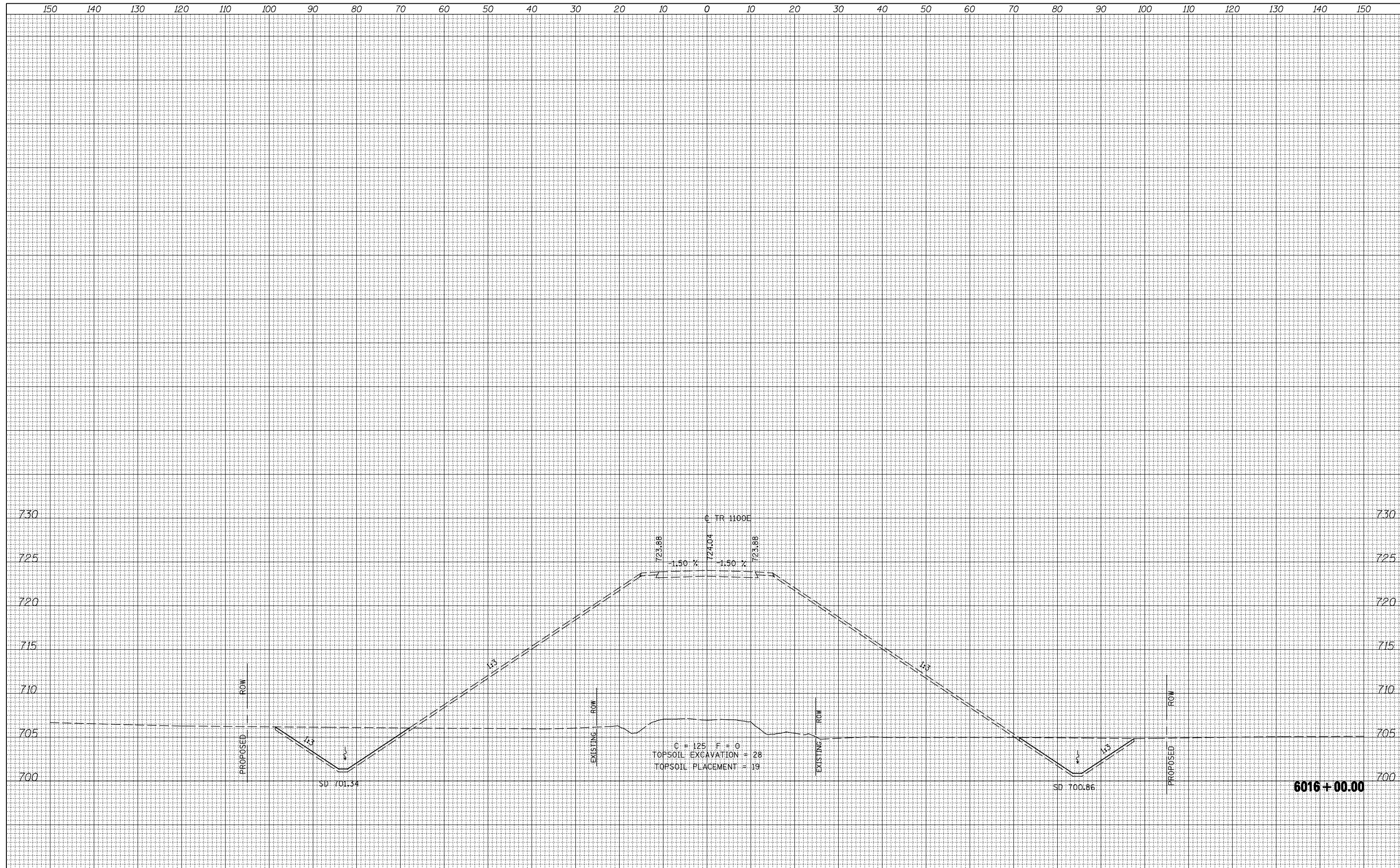


FILE NAME =	USER NAME = jdeen	DESIGNED - JRB	REVISED -	STATE OF ILLINOIS DEPARTMENT OF TRANSPORTATION	FAP 407 (IL RTE 336) CROSS SECTIONS - 1100E	F.A.P. RTE.	SECTION	COUNTY	TOTAL SHEETS	SHEET NO.
V:\Transportation\2891\Grading Plans\2891XSHEET_1100E.dgn		DRAWN - TJD	REVISED -			407	(55-3)A	McDONOUGH	671	590
PLOT SCALE = 20.00' / IN.		CHECKED - AWM	REVISED -			CONTRACT NO. 68A42				
PLOT DATE = 12/12/2012		DATE - 12-12-12	REVISED -			ILLINOIS FED. AID PROJECT				

SCALE: 1" = 10' H, 1" = 50' V
 SHEET NO. 6 OF 17 SHEETS
 STA. 6014+00.00 TO STA. 6015+00.00

DATE	
BY	
FINAL SURVEY	SURVEYED
NOTE BOOK	PLOTTED
NO.	TEMPLATE
	AREAS CHECKED

DATE	
BY	
ORIGINAL SURVEY	SURVEYED
NOTE BOOK	PLOTTED
NO.	TEMPLATE
	AREAS CHECKED



FILE NAME =
 V:\Transportation\2891\Grading Plans\2891XSHEET_1100E.dgn

USER NAME = jdeen
 DESIGNED - JRB
 DRAWN - TJD
 CHECKED - AWM
 DATE - 12-12-12

REVISED -
 REVISED -
 REVISED -
 REVISED -

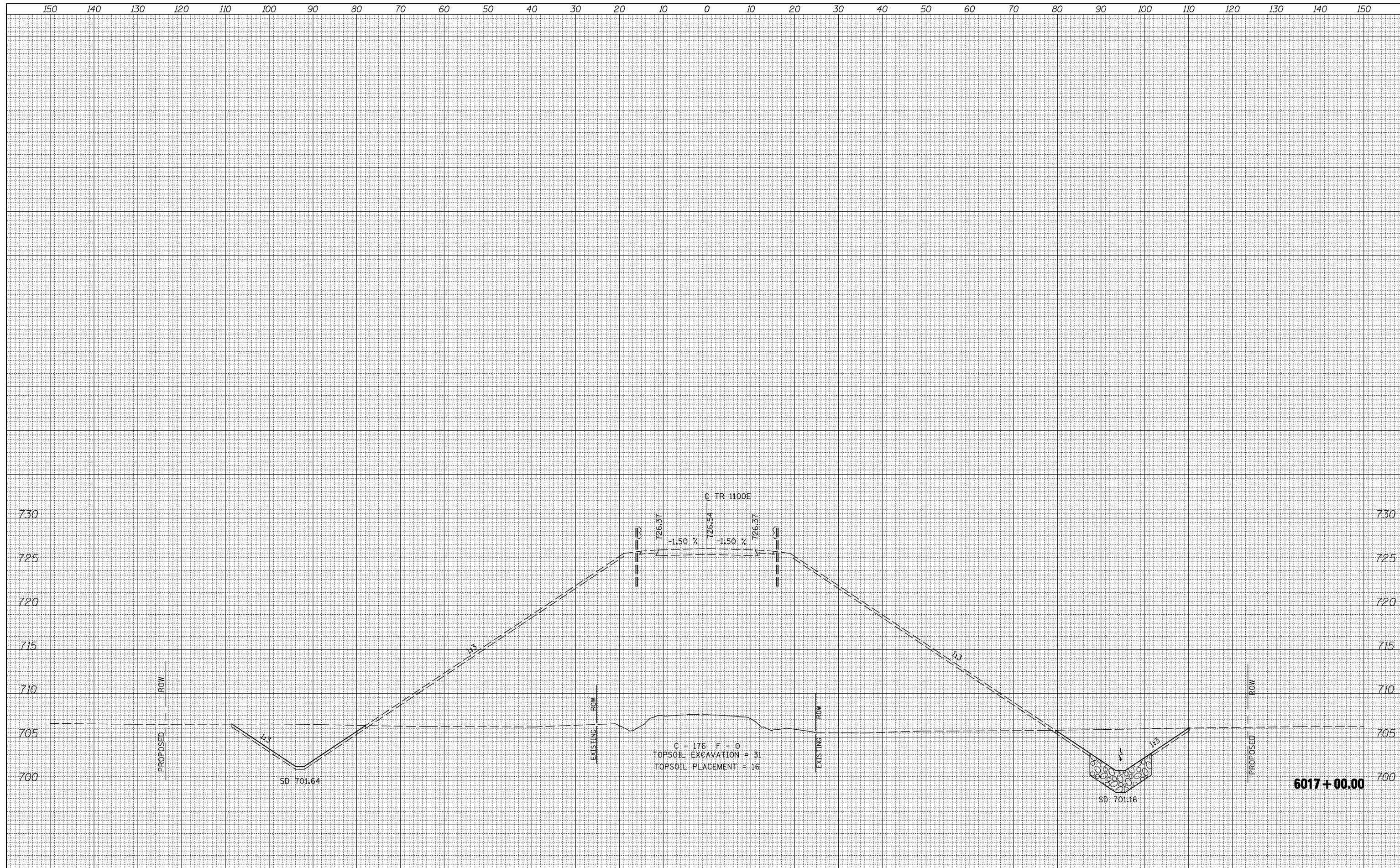
**STATE OF ILLINOIS
 DEPARTMENT OF TRANSPORTATION**

**FAP 407 (IL RTE 336)
 CROSS SECTIONS - 1100E**
 SCALE: 1" = 10' H
 1" = 50' V
 SHEET NO. 7 OF 17 SHEETS
 STA. 6016+00.00 TO STA. 6016+00.00

F.A.P. RTE.	SECTION	COUNTY	TOTAL SHEETS	SHEET NO.
407	(55-3)A	McDONOUGH	671	591
			CONTRACT NO. 68A42	

DATE	
BY	
ORIGINAL SURVEY	SURVEYED
NOTE BOOK	PLOTTED
NO.	TEMPLATE
	AREAS CHECKED

DATE	
BY	
ORIGINAL SURVEY	SURVEYED
NOTE BOOK	PLOTTED
NO.	TEMPLATE
	AREAS CHECKED



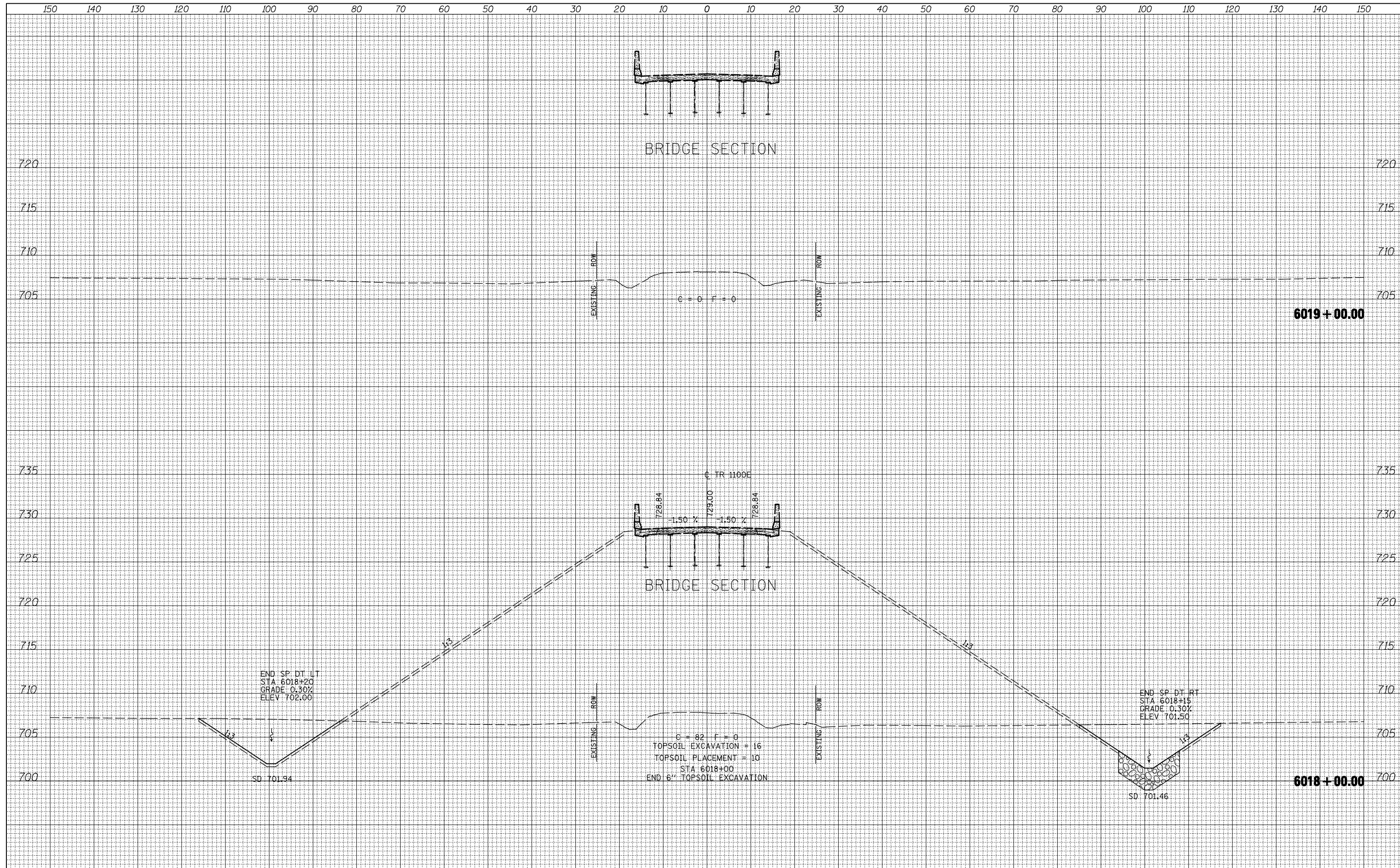
FILE NAME =	USER NAME = jdeen	DESIGNED - JRB	REVISED -	F.A.P. RTE. 407	SECTION (55-3)A	COUNTY McDONOUGH	TOTAL SHEETS 671	SHEET NO. 592
V:\Transportation\2891\Grading Plans\2891XSHEET_1100E.dgn		DRAWN - TJD	REVISED -	SCALE: 1"=10' H 1"=5' V				
PLOT SCALE = 20.00' / IN.		CHECKED - AWM	REVISED -	SHEET NO. 8 OF 17 SHEETS				
PLOT DATE = 12/12/2012		DATE - 12-12-12	REVISED -	STA. 6017+00.00 TO STA. 6017+00.00				

**STATE OF ILLINOIS
DEPARTMENT OF TRANSPORTATION**

**FAP 407 (IL RTE 336)
CROSS SECTIONS - 1100E**

DATE	
BY	
SURVEYED	
PLOTTED	
TEMPLATE	
AREAS CHECKED	
NO.	

DATE	
BY	
ORIGINAL SURVEY	
NOTE BOOK	
AREAS CHECKED	
NO.	



FILE NAME = V:\Transportation\2891\Grading Plans\2891XSHEET_1100E.dgn

USER NAME = jdeen
 DESIGNED - JRB
 DRAWN - TJD
 CHECKED - AWM
 DATE - 12-12-12

REVISED -
 REVISED -
 REVISED -
 REVISED -

**STATE OF ILLINOIS
 DEPARTMENT OF TRANSPORTATION**

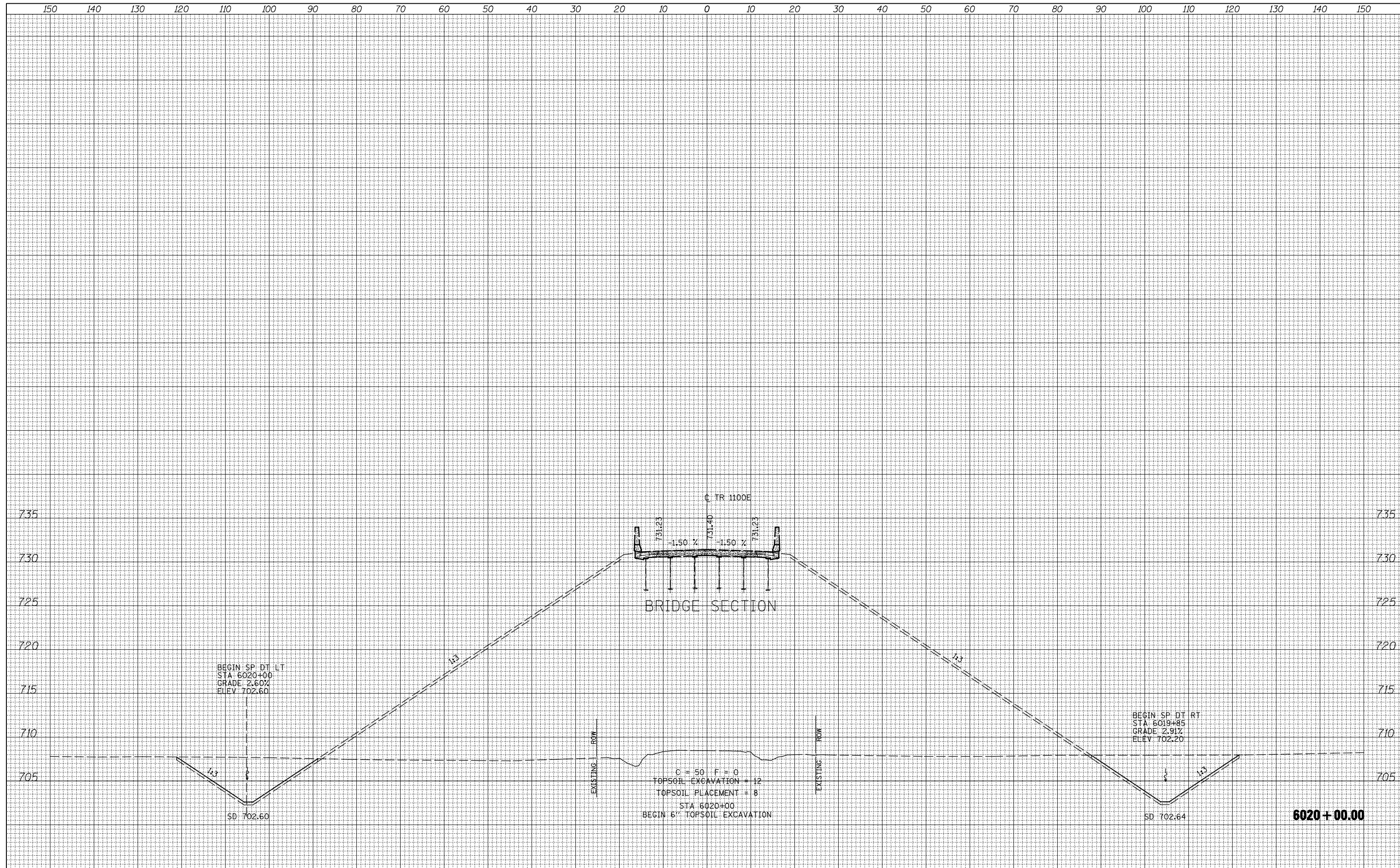
**FAP 407 (IL RTE 336)
 CROSS SECTIONS - 1100E**
 SCALE: 1" = 10' H
 1" = 50' V
 SHEET NO. 9 OF 17 SHEETS
 STA. 6018+00.00 TO STA. 6019+00.00

F.A.P. RTE.	SECTION	COUNTY	TOTAL SHEETS	SHEET NO.
407	(55-3)A	McDONOUGH	671	593
			CONTRACT NO. 68A42	

ILLINOIS FED. AID PROJECT

DATE	
BY	
FINAL SURVEY	SURVEYED
NOTE BOOK	PLOTTED
NO.	TEMPLATE
	AREAS CHECKED
	AREAS CHECKED

DATE	
BY	
ORIGINAL SURVEY	SURVEYED
NOTE BOOK	PLOTTED
NO.	TEMPLATE
	AREAS CHECKED
	AREAS CHECKED



FILE NAME =
 V:\Transportation\2891\Grading Plans\2891XSHEET_1100E.dgn

USER NAME = jdeen
 DESIGNED - JRB
 DRAWN - TJD
 CHECKED - AWM
 DATE - 12-12-12

REVISED -
 REVISED -
 REVISED -
 REVISED -

**STATE OF ILLINOIS
 DEPARTMENT OF TRANSPORTATION**

**FAP 407 (IL RTE 336)
 CROSS SECTIONS - 1100E**

SCALE: $\frac{1"}{40'} = \frac{1"}{480"} = \frac{1"}{40'} \times \frac{1"}{12"} = \frac{1"}{4800"} = \frac{1"}{400'} = \frac{1"}{4800"} = \frac{1"}{400'}$

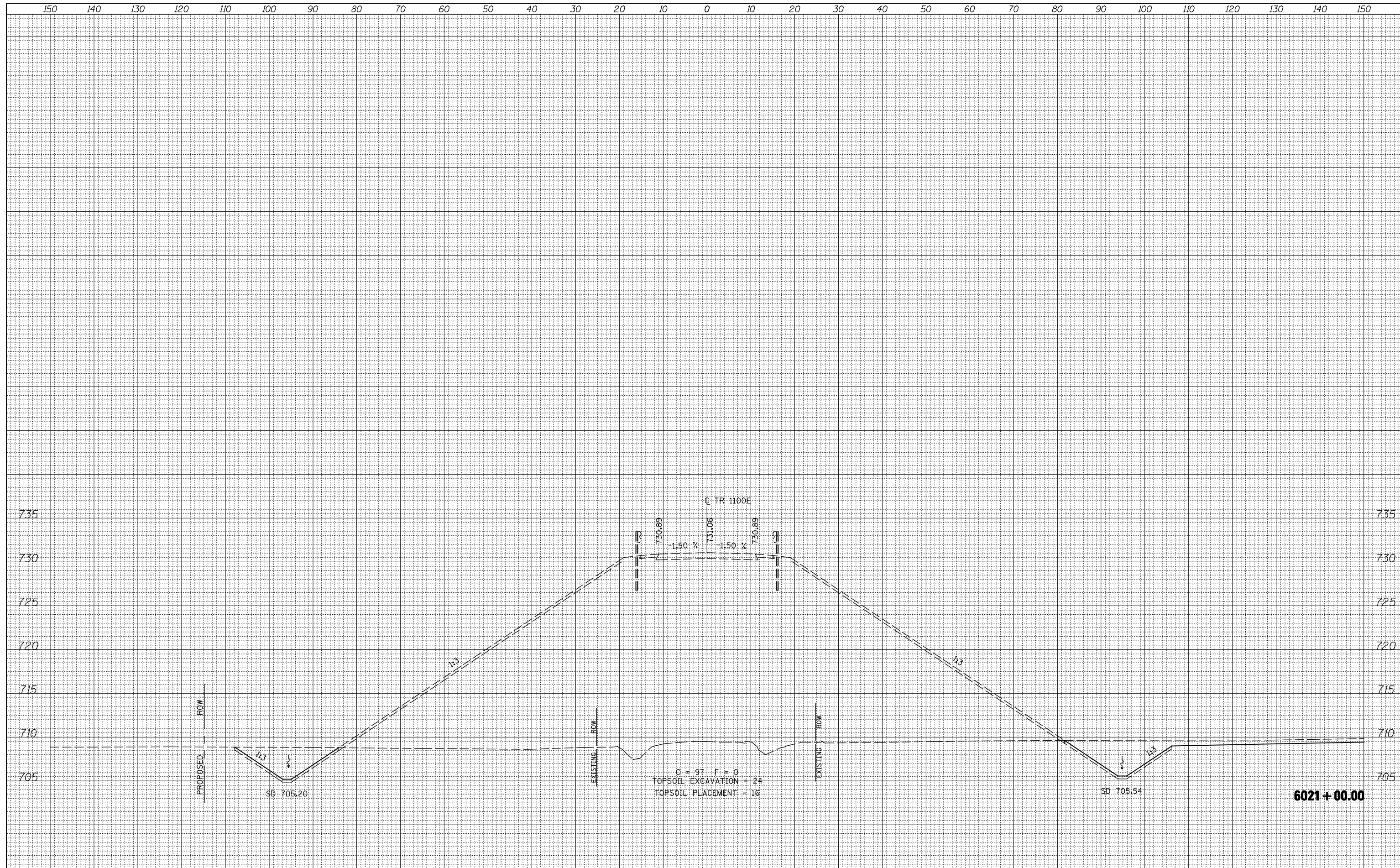
SHEET NO. 10 OF 17 SHEETS

STA. 6020+00.00 TO STA. 6020+00.00

F.A.P. RTE. 407	SECTION (55-3)A	COUNTY McDONOUGH	TOTAL SHEETS 671	SHEET NO. 594
			CONTRACT NO. 68A42	
ILLINOIS FED. AID PROJECT				

DATE	
BY	
ORIGINAL SURVEY	
NOTE BOOK NO.	
SURVEYED	
PLOTTED	
TEMPLATE	
AREAS CHECKED	

DATE	
BY	
ORIGINAL SURVEY	
NOTE BOOK NO.	
SURVEYED	
PLOTTED	
TEMPLATE	
AREAS CHECKED	



FILE NAME =
 V:\Transportation\2891\Grading Plans\2891XSHEET_1100E.dgn

USER NAME = jdeen
 DESIGNED - JRB
 DRAWN - TJD
 CHECKED - AWM
 DATE - 12-12-12

REVISED -
 REVISED -
 REVISED -
 REVISED -

**STATE OF ILLINOIS
 DEPARTMENT OF TRANSPORTATION**

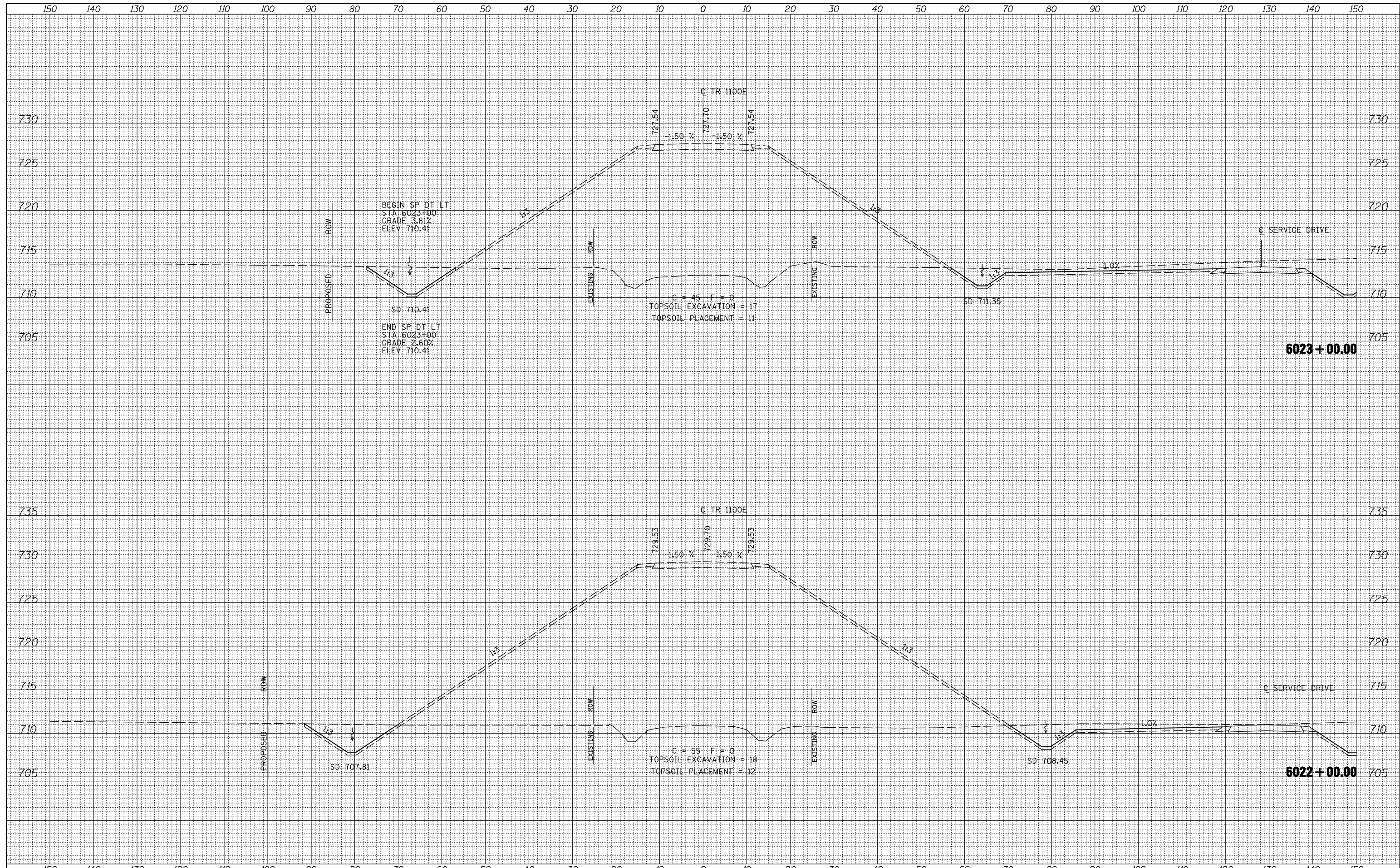
**FAP 407 (IL RTE 336)
 CROSS SECTIONS - 1100E**

SCALE: $\frac{1''}{40'}$ H $\frac{1''}{8'}$ V
 SHEET NO. 11 OF 17 SHEETS
 STA. 6021+00.00 TO STA. 6021+00.00

F.A.P. RTE.	SECTION	COUNTY	TOTAL SHEETS	SHEET NO.
407	(55-3)A	McDONOUGH	671	595
			CONTRACT NO. 68A42	

BY	DATE

ORIGINAL SURVEY	SURVEYED	DATE
NOTE BOOK	PLOTTED	



FILE NAME = V:\Transportation\2891\Grading Plans\2891XSHEET_1100E.dgn

USER NAME = jdeen
 DESIGNED - JRB
 DRAWN - TJD
 CHECKED - AWM
 DATE - 12-12-12

REVISED -
 REVISED -
 REVISED -
 REVISED -

**STATE OF ILLINOIS
 DEPARTMENT OF TRANSPORTATION**

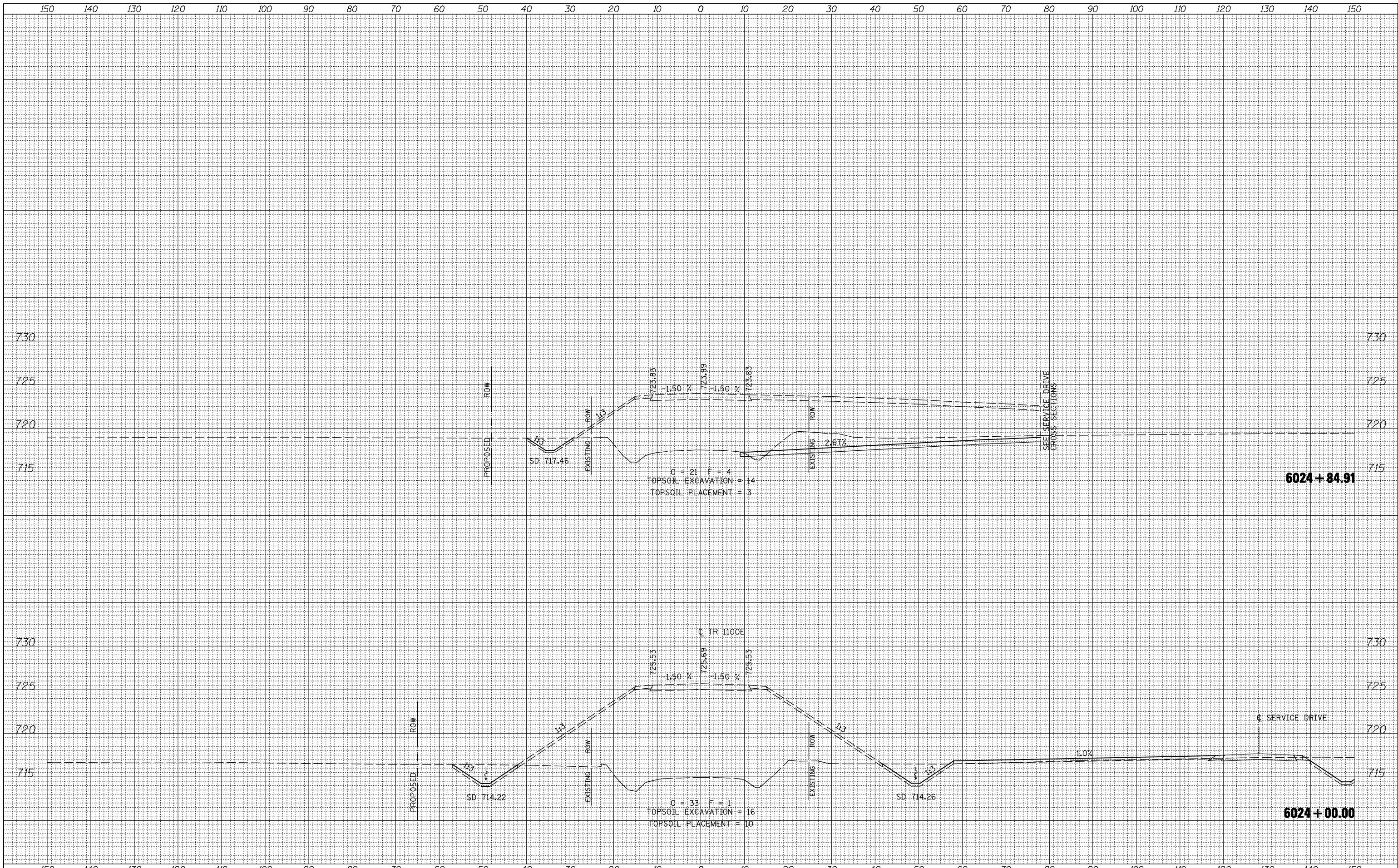
**FAP 407 (IL RTE 336)
 CROSS SECTIONS - 1100E**

SCALE: $\frac{1''=10' H}{1''=50' V}$
 SHEET NO. 12 OF 17 SHEETS
 STA. 6022+00.00 TO STA. 6023+00.00

F.A.P. RTE.	SECTION	COUNTY	TOTAL SHEETS	SHEET NO.
407	(55-3)A	McDONOUGH	671	596
			CONTRACT NO.	68A42
ILLINOIS FED. AID PROJECT				

FINAL SURVEY NO.	SURVEYED	DATE
NOTE BOOK	PLOTTED	BY
AREAS CHECKED	TEMPLATE	
	AREAS CHECKED	

ORIGINAL SURVEY NO.	SURVEYED	DATE
NOTE BOOK	PLOTTED	BY
AREAS CHECKED	TEMPLATE	
	AREAS CHECKED	



FILE NAME =	USER NAME = jdeen	DESIGNED - JRB	REVISED -
V:\Transportation\2891\Grading Plans\2891XSHEET_1100E.dgn		DRAWN - TJD	REVISED -
		CHECKED - AWM	REVISED -
		DATE - 12-12-12	REVISED -

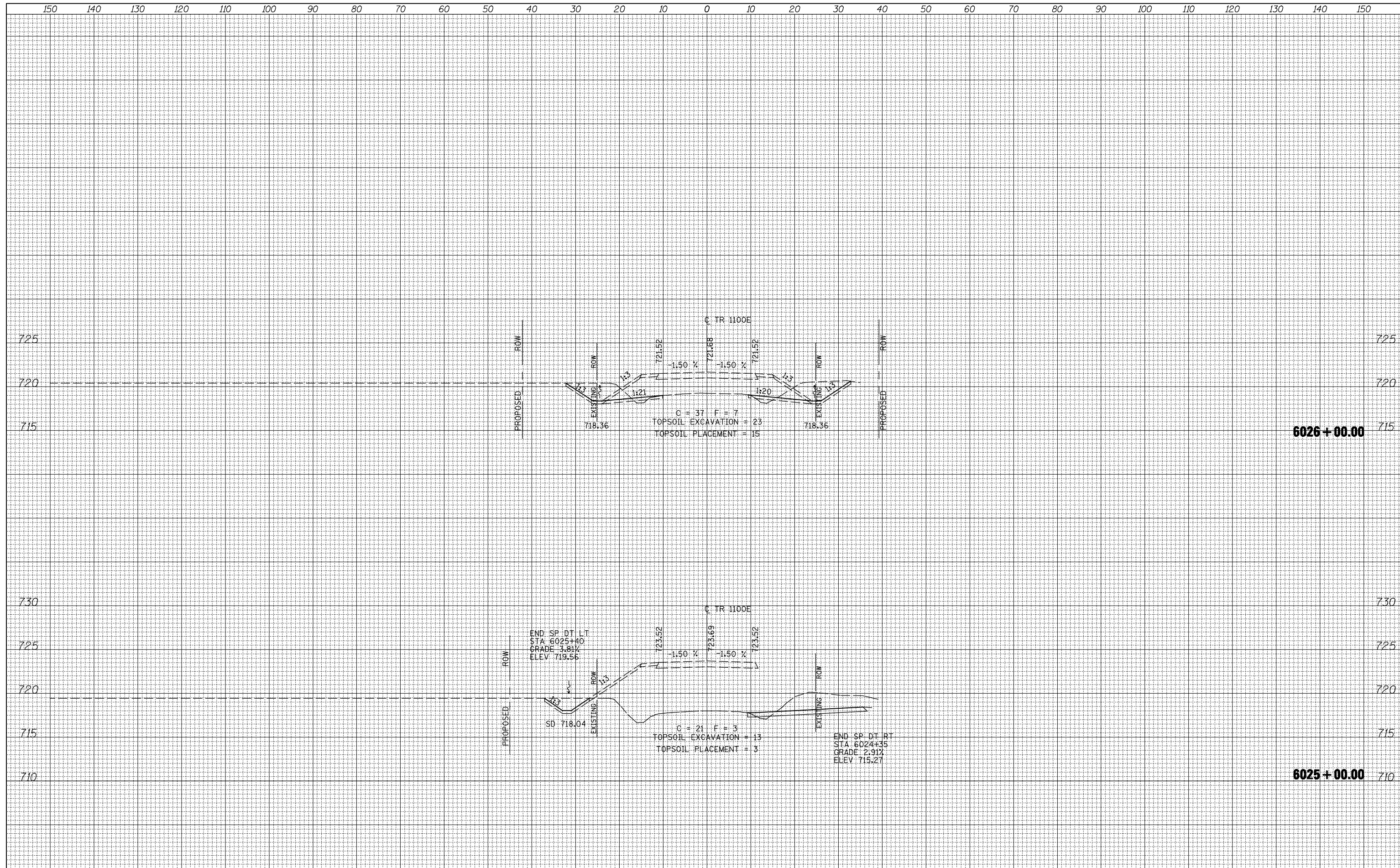
**STATE OF ILLINOIS
DEPARTMENT OF TRANSPORTATION**

F.A.P. RTE. 407		SECTION (55-3)A	COUNTY McDONOUGH	TOTAL SHEETS 671	SHEET NO. 597
SCALE: 1" = 10' H, 1" = 50' V		SHEET NO. 13 OF 17 SHEETS		STA. 6024+00.00 TO STA. 6024+84.91	

F.A.P. RTE. 407		SECTION (55-3)A	COUNTY McDONOUGH	TOTAL SHEETS 671	SHEET NO. 597
		CONTRACT NO. 68A42		ILLINOIS FED. AID PROJECT	

DATE	
BY	
SURVEYED	
PLOTTED	
TEMPLATE	
NOTE BOOK	
AREAS CHECKED	
NO.	

DATE	
BY	
SURVEYED	
PLOTTED	
TEMPLATE	
NOTE BOOK	
AREAS CHECKED	
NO.	



FILE NAME =
 V:\Transportation\2891\Grading Plans\2891XSHEET_1100E.dgn

USER NAME = jdean
 DESIGNED - JRB
 DRAWN - TJD
 CHECKED - AWM
 DATE - 12-12-12

REVISED -
 REVISED -
 REVISED -
 REVISED -

**STATE OF ILLINOIS
 DEPARTMENT OF TRANSPORTATION**

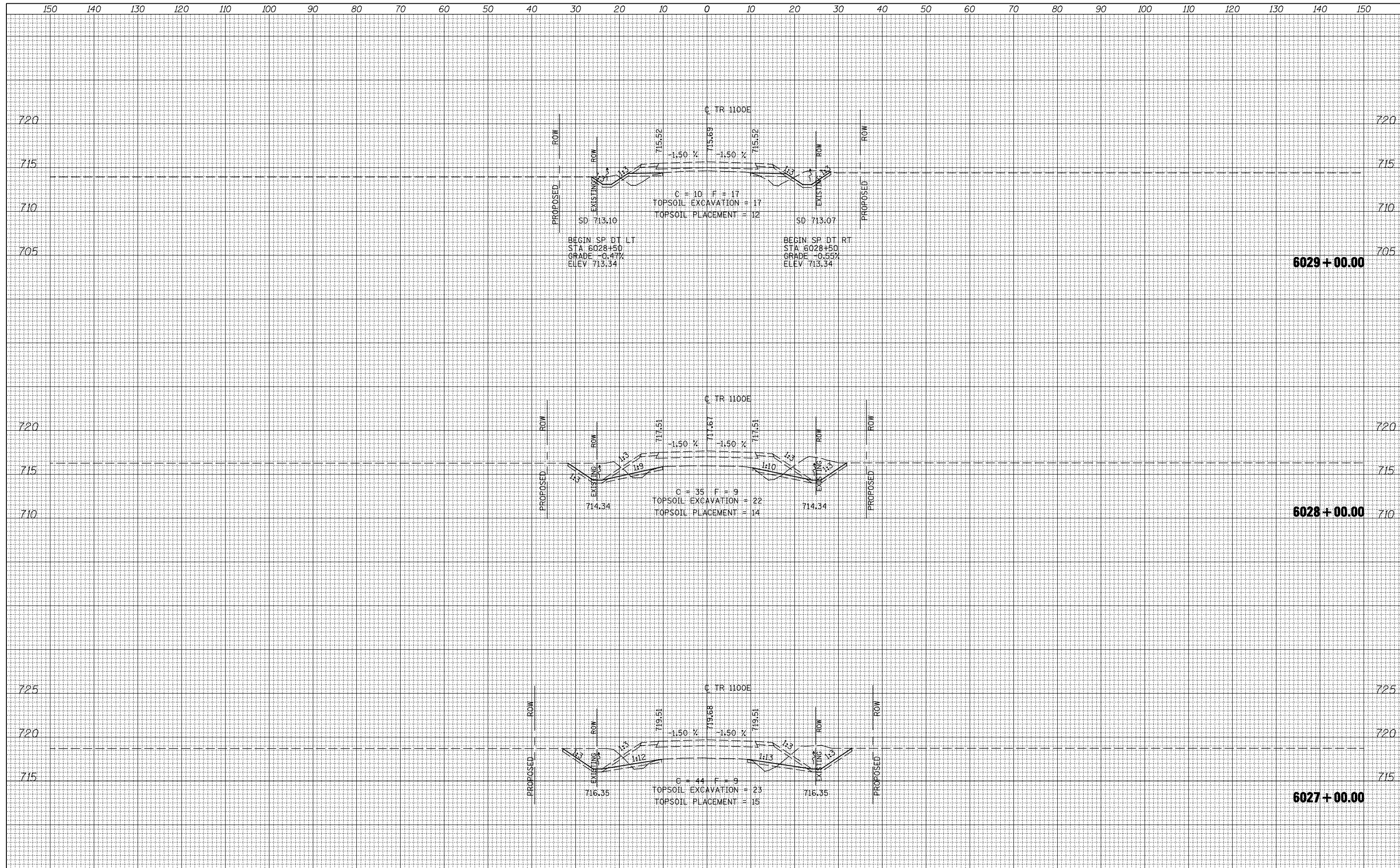
SCALE: 1" = 10' H
 1" = 50' V
 SHEET NO. 14 OF 17 SHEETS
 STA. 6025+00.00 TO STA. 6026+00.00

**FAP 407 (IL RTE 336)
 CROSS SECTIONS - 1100E**

F.A.P. RTE.	SECTION	COUNTY	TOTAL SHEETS	SHEET NO.
407	(55-3)A	McDONOUGH	671	598
CONTRACT NO. 68A42			ILLINOIS FED. AID PROJECT	

DATE	
BY	
SURVEYED	
PLOTTED	
TEMPLATE	
AREAS CHECKED	
NO.	

DATE	
BY	
SURVEYED	
PLOTTED	
TEMPLATE	
AREAS CHECKED	
NO.	



FILE NAME =	USER NAME = jdeen	DESIGNED - JRB	REVISED -	STATE OF ILLINOIS DEPARTMENT OF TRANSPORTATION	FAP 407 (IL RTE 336) CROSS SECTIONS - 1100E	F.A.P. RTE.	SECTION	COUNTY	TOTAL SHEETS	SHEET NO.
V:\Transportation\2891\Grading Plans\2891XSHEET_1100E.dgn		DRAWN - TJD	REVISED -			407	(55-3)A	McDONOUGH	671	599
PLOT SCALE = 20.00' / IN.		CHECKED - AWM	REVISED -			CONTRACT NO. 68A42				
PLOT DATE = 12/12/2012		DATE - 12-12-12	REVISED -			ILLINOIS FED. AID PROJECT				

SCALE: 1" = 10' H
1" = 5' V
SHEET NO. 15 OF 17 SHEETS
STA. 6027+00.00 TO STA. 6029+00.00

BY	DATE

ORIGINAL SURVEY	SURVEYED	DATE
NOTE BOOK	PLOTTED	
	TEMPLATE	
	AREAS	
	CHECKED	

