

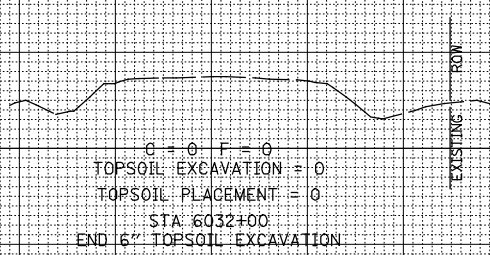
150 140 130 120 110 100 90 80 70 60 50 40 30 20 10 0 10 20 30 40 50 60 70 80 90 100 110 120 130 140 150

DATE	BY	SURVEYED	PLOTTED	TEMPLATE	AREAS CHECKED
FINL	SURVEY	NOTE BOOK	NO.		

DATE	BY	SURVEYED	PLOTTED	TEMPLATE	AREAS CHECKED
ORIG	SURVEY	NOTE BOOK	NO.		

715
710

715
710



C = 0 F = 0
 TOPSOIL EXCAVATION = 0
 TOPSOIL PLACEMENT = 0
 STA. 6032+00
 END 6" TOPSOIL EXCAVATION

6032 + 00.00

150 140 130 120 110 100 90 80 70 60 50 40 30 20 10 0 10 20 30 40 50 60 70 80 90 100 110 120 130 140 150

FILE NAME =
 V:\Transportation\2891\Grading Plans\2891XSHEET_1100E.dgn

USER NAME = jdeen
 DESIGNED - JRB
 DRAWN - TJD
 PLOT SCALE = 20.00' / IN.
 PLOT DATE = 12/12/2012

REVISIED -
 REVISIED -
 REVISIED -
 REVISIED -

STATE OF ILLINOIS
 DEPARTMENT OF TRANSPORTATION

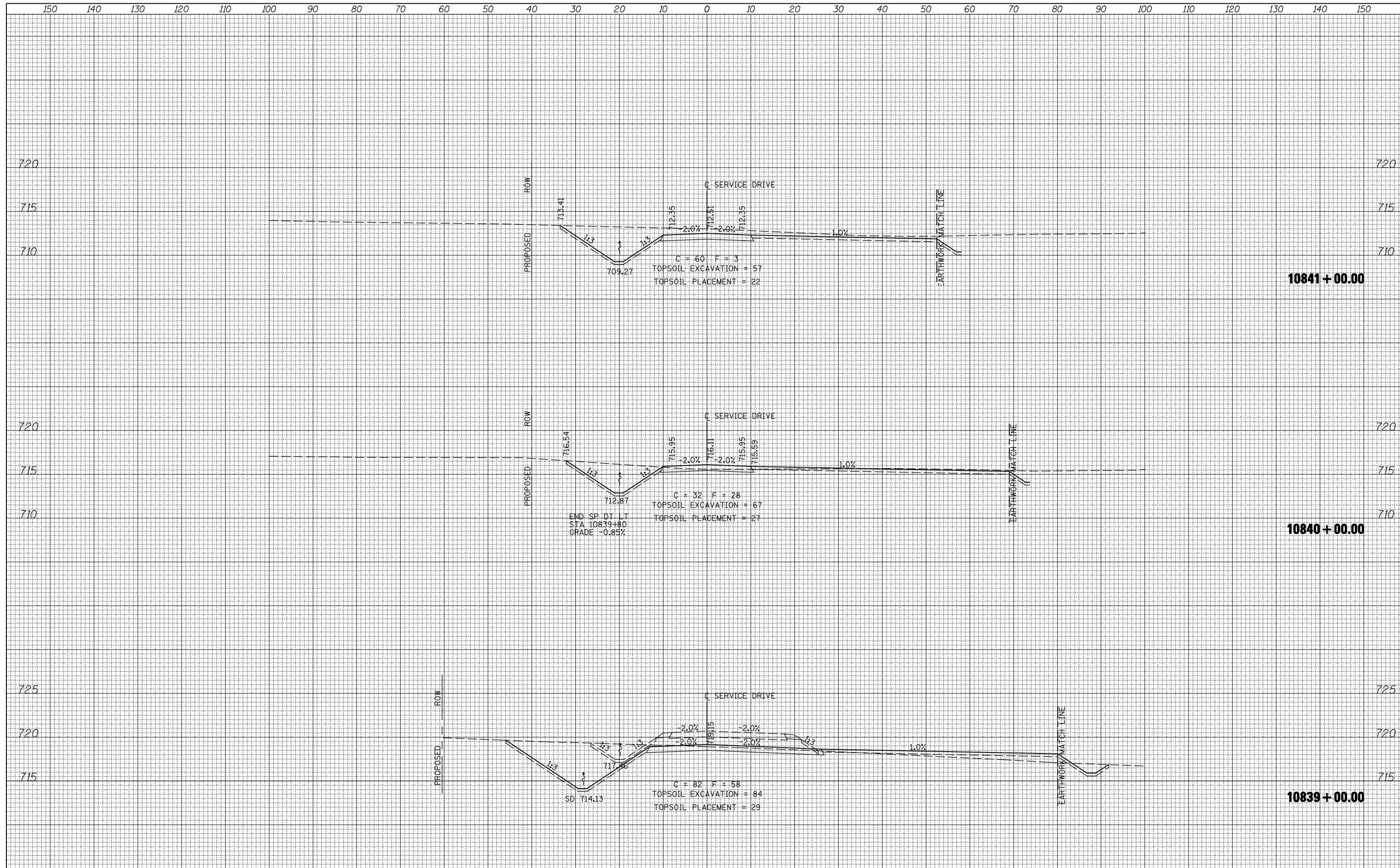
FAP 407 (IL RTE 336)
 CROSS SECTIONS - 1100E
 SCALE: 1" = 10' H
 SHEET NO. 17 OF 17 SHEETS
 STA. 6032+00.00 TO STA. 6032+00.00

F.A.P. RTE.	SECTION	COUNTY	TOTAL SHEETS	SHEET NO.
407	(55-3)A	McDONOUGH	671	601
			CONTRACT NO. 68A42	

ILLINOIS FED. AID PROJECT

DATE	
BY	
SURVEYED	
PLOTTED	
TEMPLATE	
AREAS CHECKED	
FINAL SURVEY	
NOTE BOOK	
NO.	

DATE	
BY	
SURVEYED	
PLOTTED	
TEMPLATE	
AREAS CHECKED	
ORIGINAL SURVEY	
NOTE BOOK	
NO.	

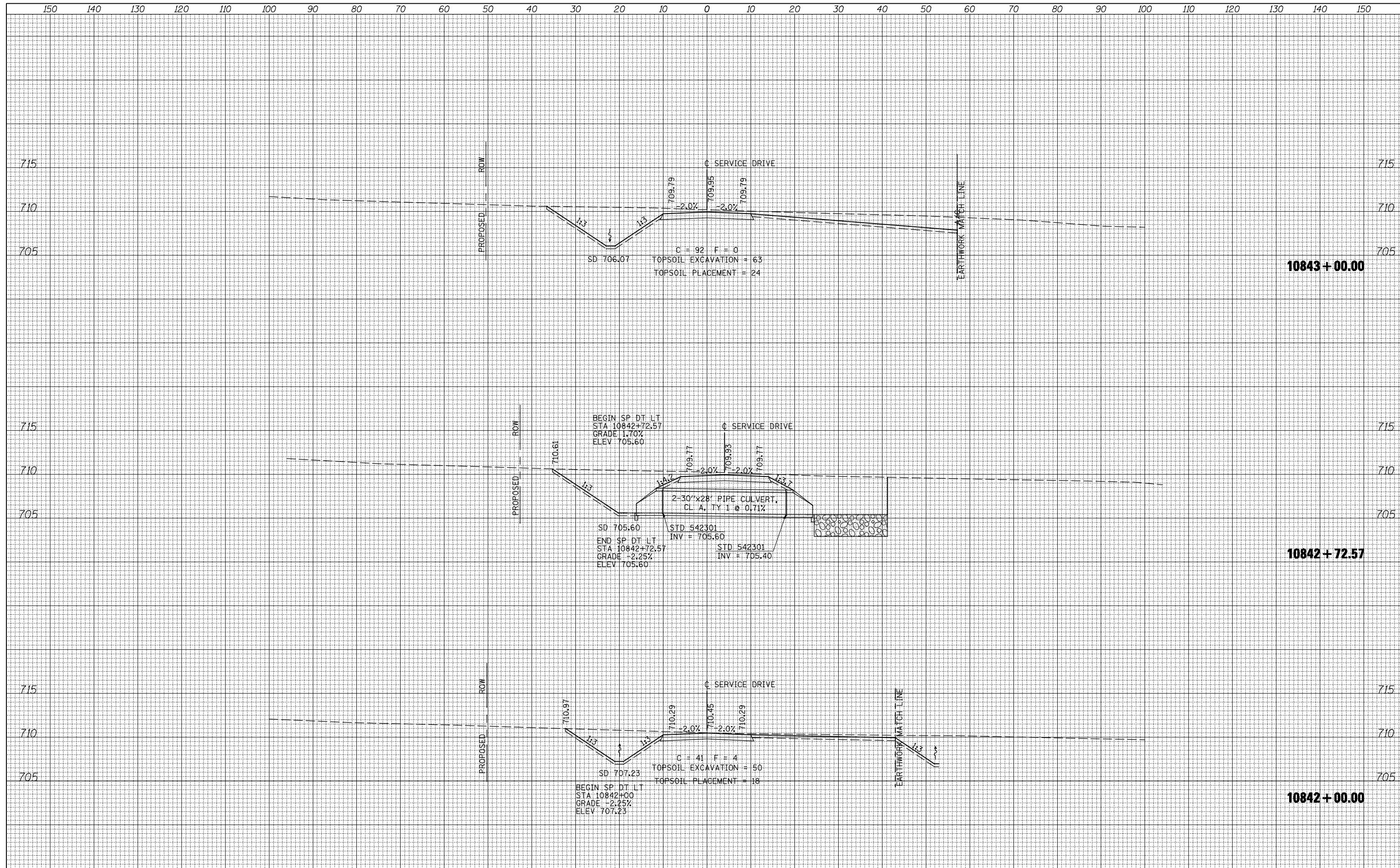


FILE NAME =	USER NAME = jdeen	DESIGNED - JRB	REVISED -	STATE OF ILLINOIS DEPARTMENT OF TRANSPORTATION	FAP 407 (IL RTE 336) CROSS SECTIONS - SERVICE DRIVE	F.A.P. RTE.	SECTION	COUNTY	TOTAL SHEETS	SHEET NO.
V:\Transportation\2891\Grading Plans\2891XSHEET_SERVDR.dgn		DRAWN - TJD	REVISED -			407	(55-3)A	McDONOUGH	671	603
PLOT SCALE = 20.00' / IN.		CHECKED - AWM	REVISED -			CONTRACT NO. 68A42				
PLOT DATE = 12/12/2012		DATE - 12-12-12	REVISED -			ILLINOIS FED. AID PROJECT				

SCALE: 1"=10' H
1/4"=1' V
SHEET NO. 2 OF 14 SHEETS
STA. 10839+00.00 TO STA. 10841+00.00

DATE	
BY	
SURVEYED	
PLOTTED	
TEMPLATE	
AREAS CHECKED	
FINAL SURVEY	
NOTE BOOK	
NO.	

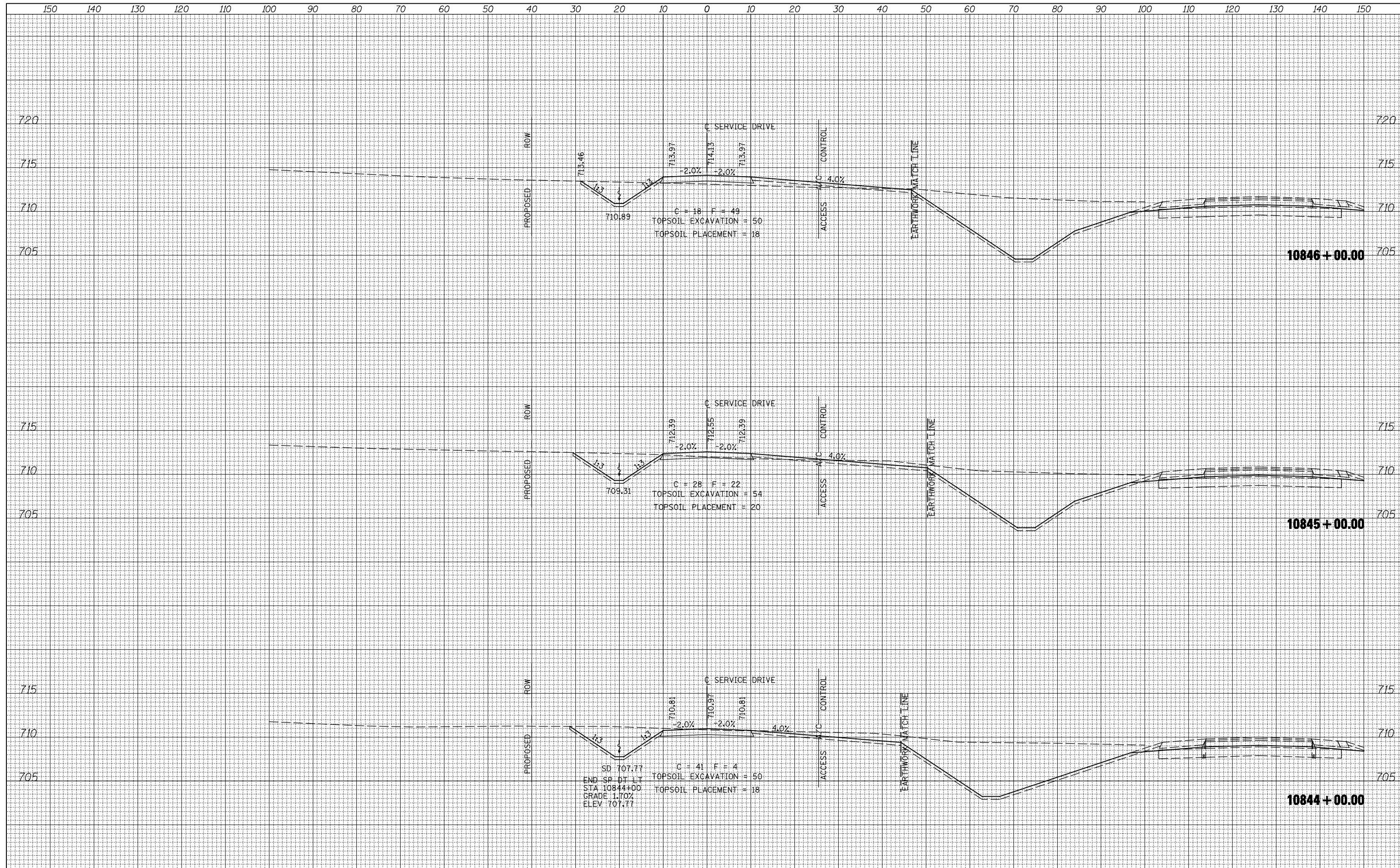
DATE	
BY	
SURVEYED	
PLOTTED	
TEMPLATE	
AREAS CHECKED	
ORIGINAL SURVEY	
NOTE BOOK	
NO.	



FILE NAME =	USER NAME = jdeen	DESIGNED - JRB	REVISED -	STATE OF ILLINOIS DEPARTMENT OF TRANSPORTATION	FAP 407 (IL RTE 336) CROSS SECTIONS - SERVICE DRIVE	F.A.P. RTE.	SECTION	COUNTY	TOTAL SHEETS	SHEET NO.
V:\Transportation\2891\Grading Plans\2891XSHEET_SERVDR.dgn	DRAWN - TJD	REVISED -	407			(55-3)A	McDONOUGH	671	604	
PLOT SCALE = 20.00' / IN.	CHECKED - AWM	REVISED -	CONTRACT NO. 68A42							
PLOT DATE = 12/12/2012	DATE - 12-12-12	REVISED -	ILLINOIS FED. AID PROJECT							

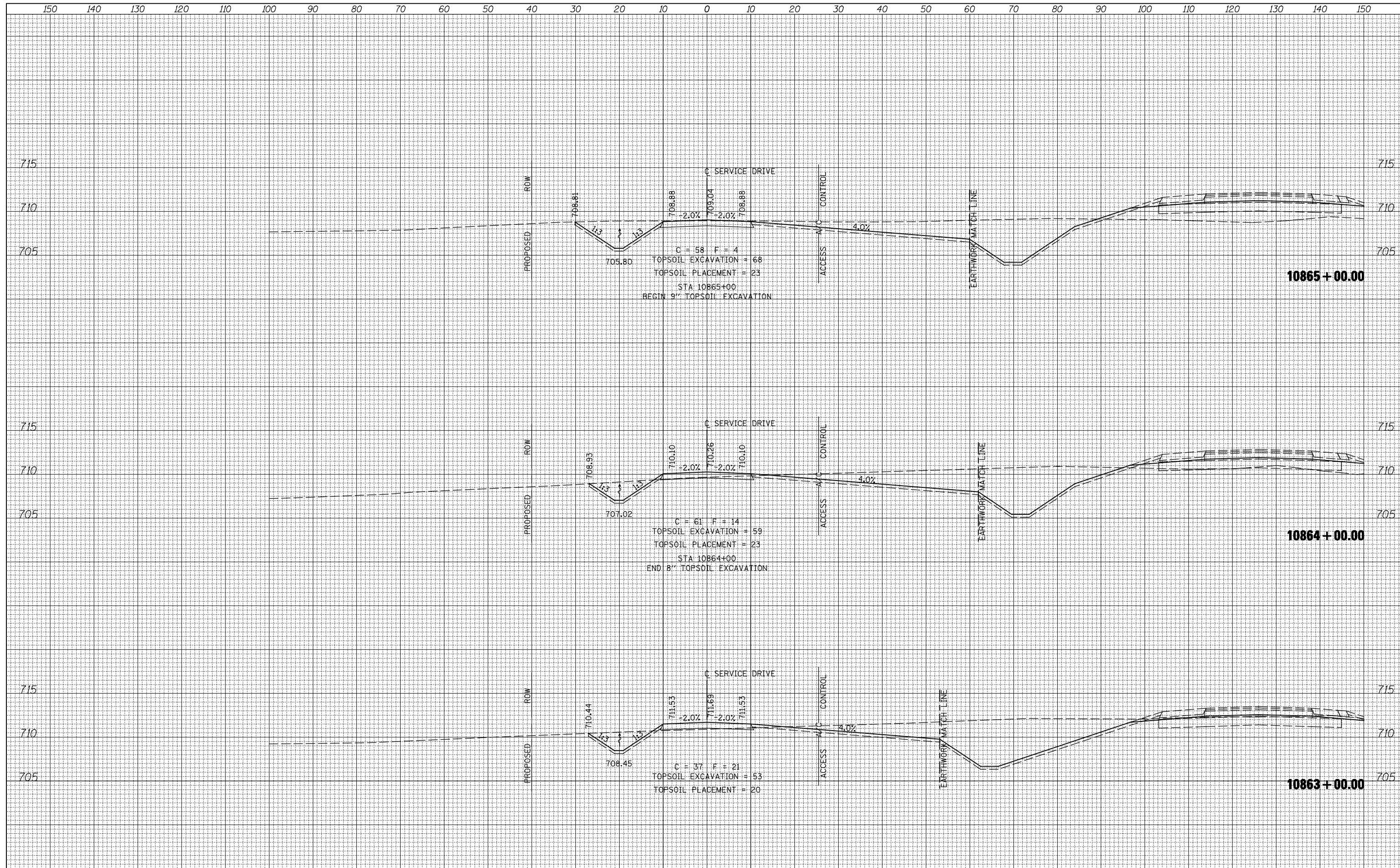
DATE	
BY	
SURVEYED	
PLOTTED	
TEMPLATE	
AREAS CHECKED	
FINAL SURVEY	
NOTE BOOK	
NO.	

DATE	
BY	
SURVEYED	
PLOTTED	
TEMPLATE	
AREAS CHECKED	
ORIGINAL SURVEY	
NOTE BOOK	
NO.	



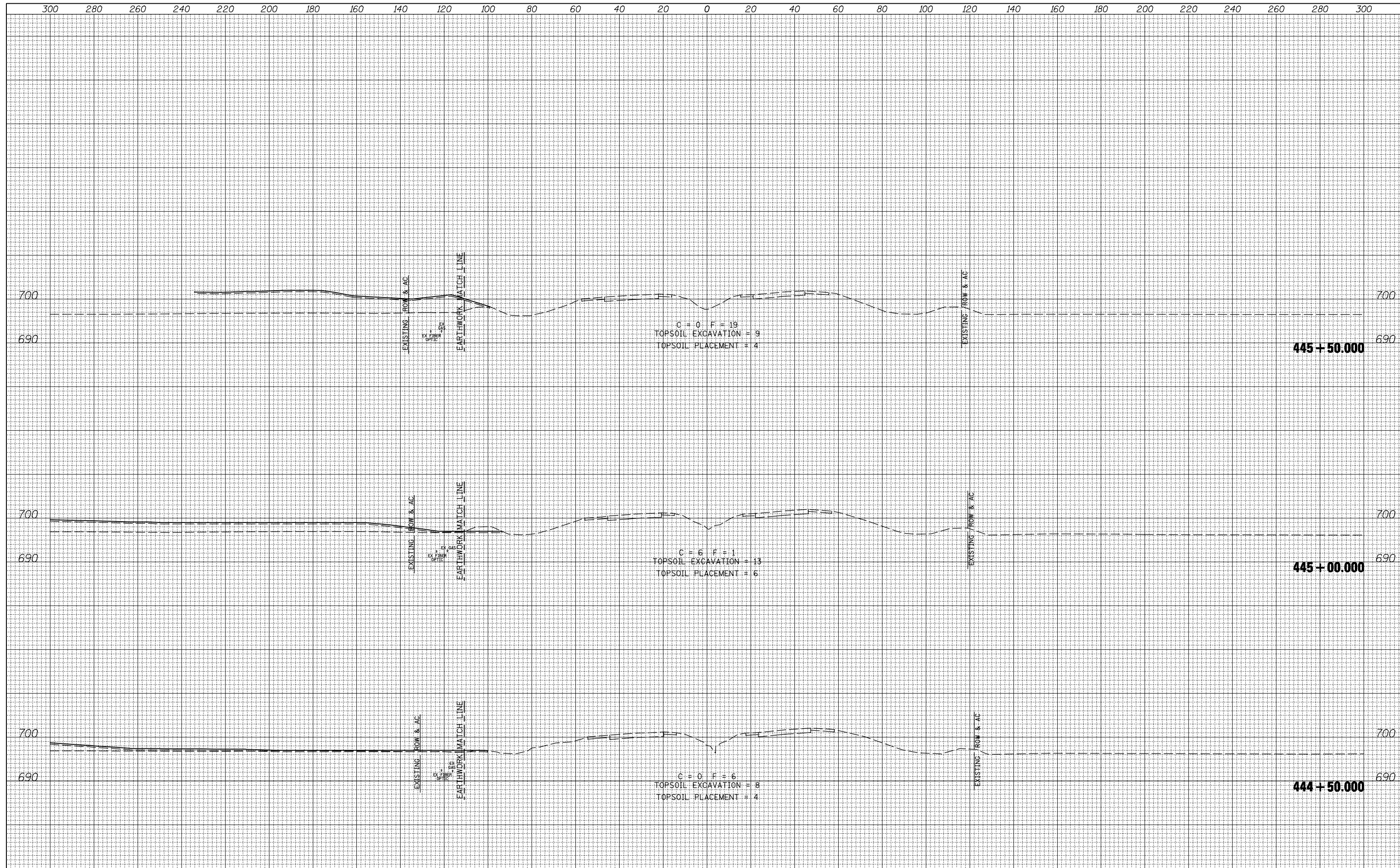
DATE	
BY	
SURVEYED	
PLOTTED	
TEMPLATE	
NOTE BOOK	
AREAS CHECKED	
NO.	

DATE	
BY	
SURVEYED	
PLOTTED	
TEMPLATE	
NOTE BOOK	
AREAS CHECKED	
NO.	



FINAL SURVEY NO.	SURVEYED PLOTTED TEMPLATE AREAS CHECKED	BY	DATE

ORIGINAL SURVEY NO.	SURVEYED PLOTTED TEMPLATE AREAS CHECKED	BY	DATE



FILE NAME =
 \v\transportation\2891\grading plans\2891XSHEET_US67.dgn

USER NAME = jdeen
 DESIGNED - JRB
 DRAWN - TJD
 CHECKED - AWM
 DATE - 12-12-12

REVISED -
 REVISED -
 REVISED -
 REVISED -

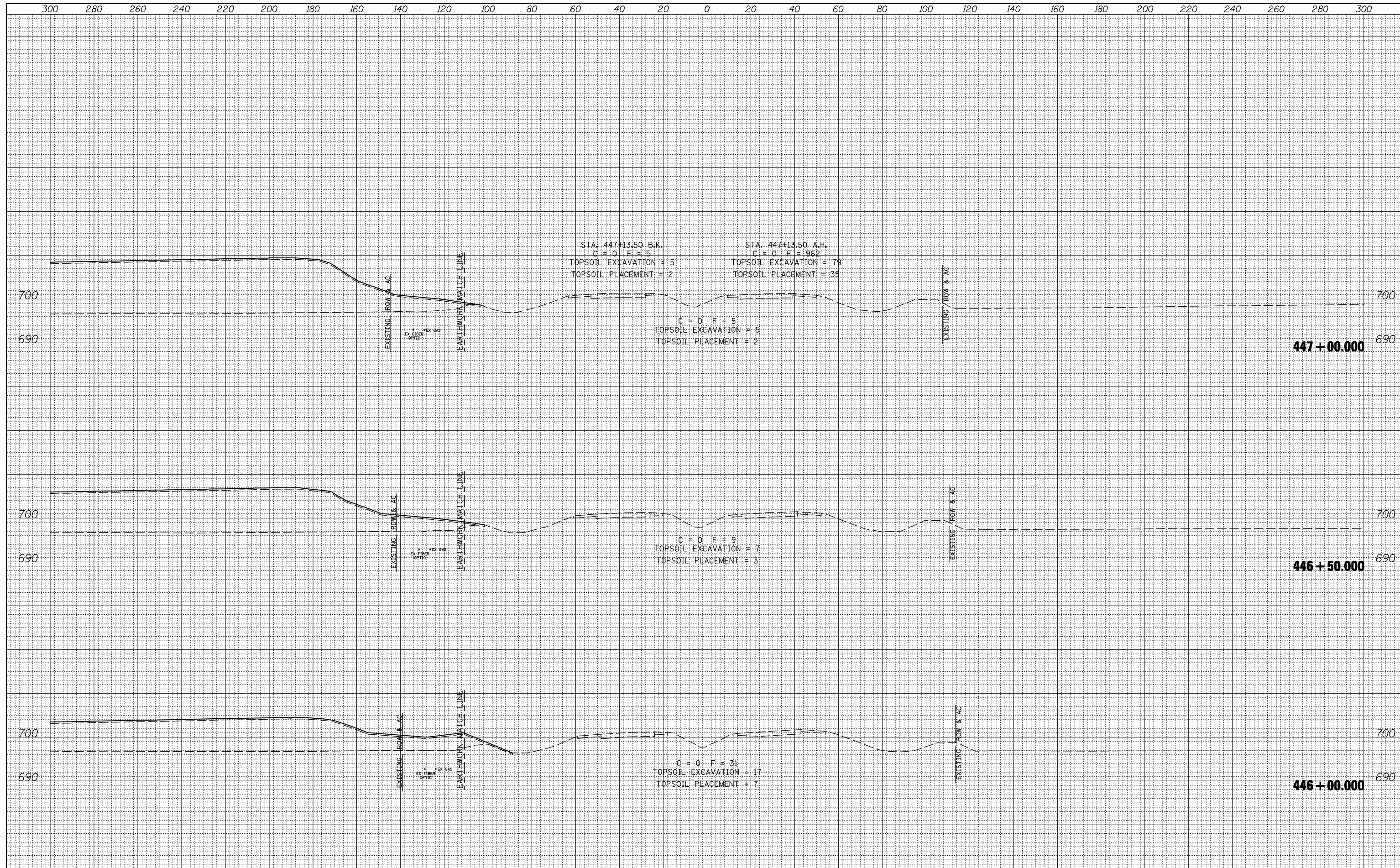
**STATE OF ILLINOIS
 DEPARTMENT OF TRANSPORTATION**

**FAP 407 (IL RTE 336)
 CROSS SECTIONS - US RTE 67**
 SCALE: 1"=20' H, 1"=10' V
 SHEET NO. 2 OF 17 SHEETS
 STA. 444+50.000 TO STA. 445+50.000

F.A.P. RTE.	SECTION	COUNTY	TOTAL SHEETS	SHEET NO.
407	(55-3)A	McDONOUGH	671	617
			CONTRACT NO.	68A42
ILLINOIS FED. AID PROJECT				

DATE	
BY	
FINAL SURVEY	SURVEYED
NOTE BOOK	PLOTTED
NO.	TEMPLATE
	AREAS CHECKED
	AREAS CHECKED

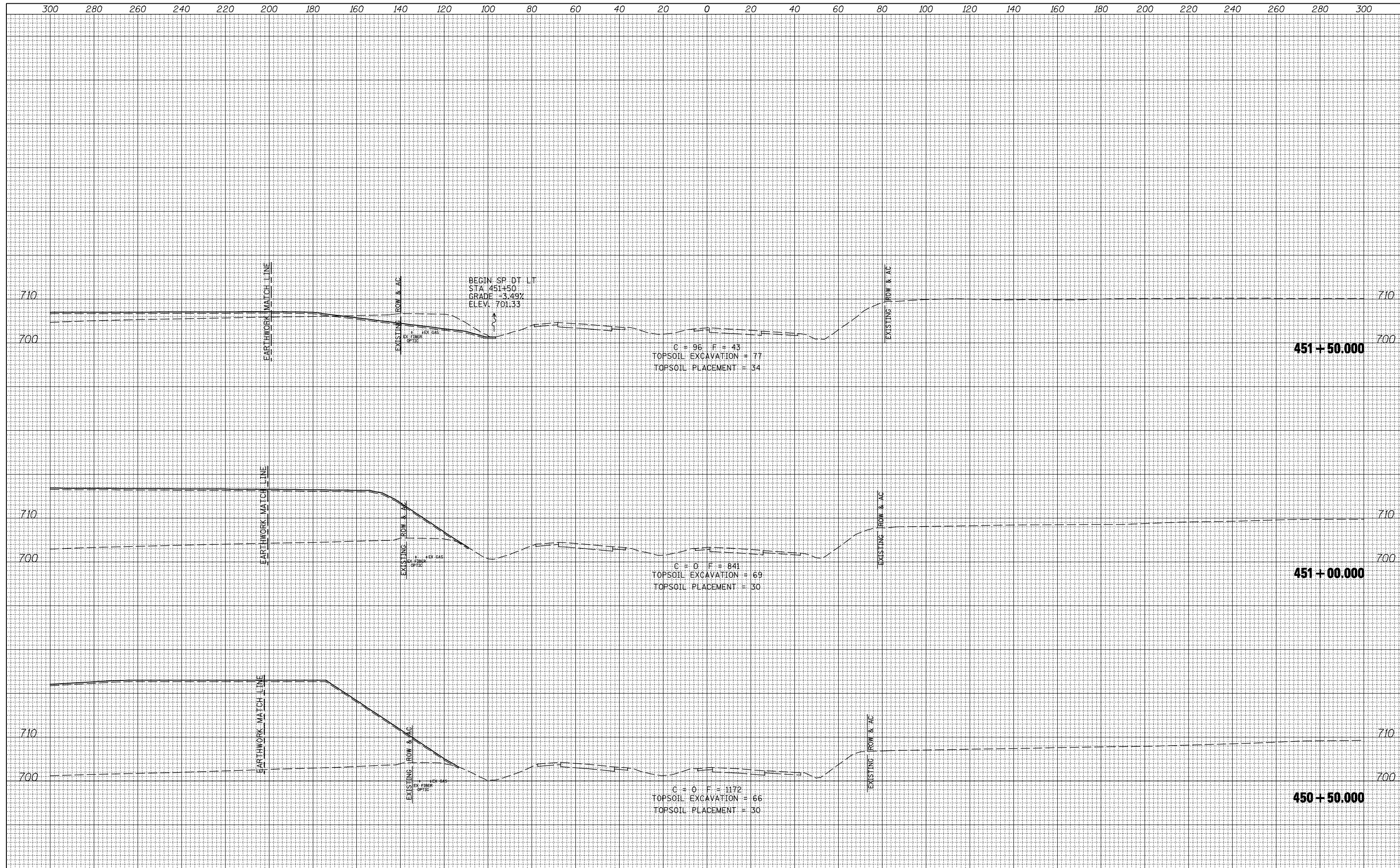
DATE	
BY	
ORIGINAL SURVEY	SURVEYED
NOTE BOOK	PLOTTED
NO.	TEMPLATE
	AREAS CHECKED
	AREAS CHECKED



FILE NAME =	USER NAME = jdeen	DESIGNED - JRB	REVISED -	STATE OF ILLINOIS DEPARTMENT OF TRANSPORTATION	FAP 407 (IL RTE 336) CROSS SECTIONS - US RTE 67	F.A.P. RTE.	SECTION	COUNTY	TOTAL SHEETS	SHEET NO.
vi:\transportation\2891\grading plans\2891XSHEET_US67.dgn		DRAWN - TJD	REVISED -			407	(55-3)A	McDONOUGH	671	618
PLOT SCALE = 40.00' / IN.		CHECKED - AWM	REVISED -			CONTRACT NO. 68A42		ILLINOIS FED. AID PROJECT		
PLOT DATE = 12-12-2012		DATE - 12-12-12	REVISED -			SCALE: 1"=20' H 1"=10' V	SHEET NO. 3 OF 17 SHEETS	STA. 446+00.000 TO STA. 447+00.000		

DATE	
BY	
SURVEYED	
PLOTTED	
TEMPLATE	
NOTE BOOK	
AREAS CHECKED	
NO.	

DATE	
BY	
SURVEYED	
PLOTTED	
TEMPLATE	
NOTE BOOK	
AREAS CHECKED	
NO.	



FILE NAME =
 \v:\transportation\2891\grading plans\2891XSHEET_US67.dgn

USER NAME = jdeen
 DESIGNED - JRB
 DRAWN - TJD
 CHECKED - AWM
 DATE - 12-12-12

REVISED -
 REVISED -
 REVISED -
 REVISED -

**STATE OF ILLINOIS
 DEPARTMENT OF TRANSPORTATION**

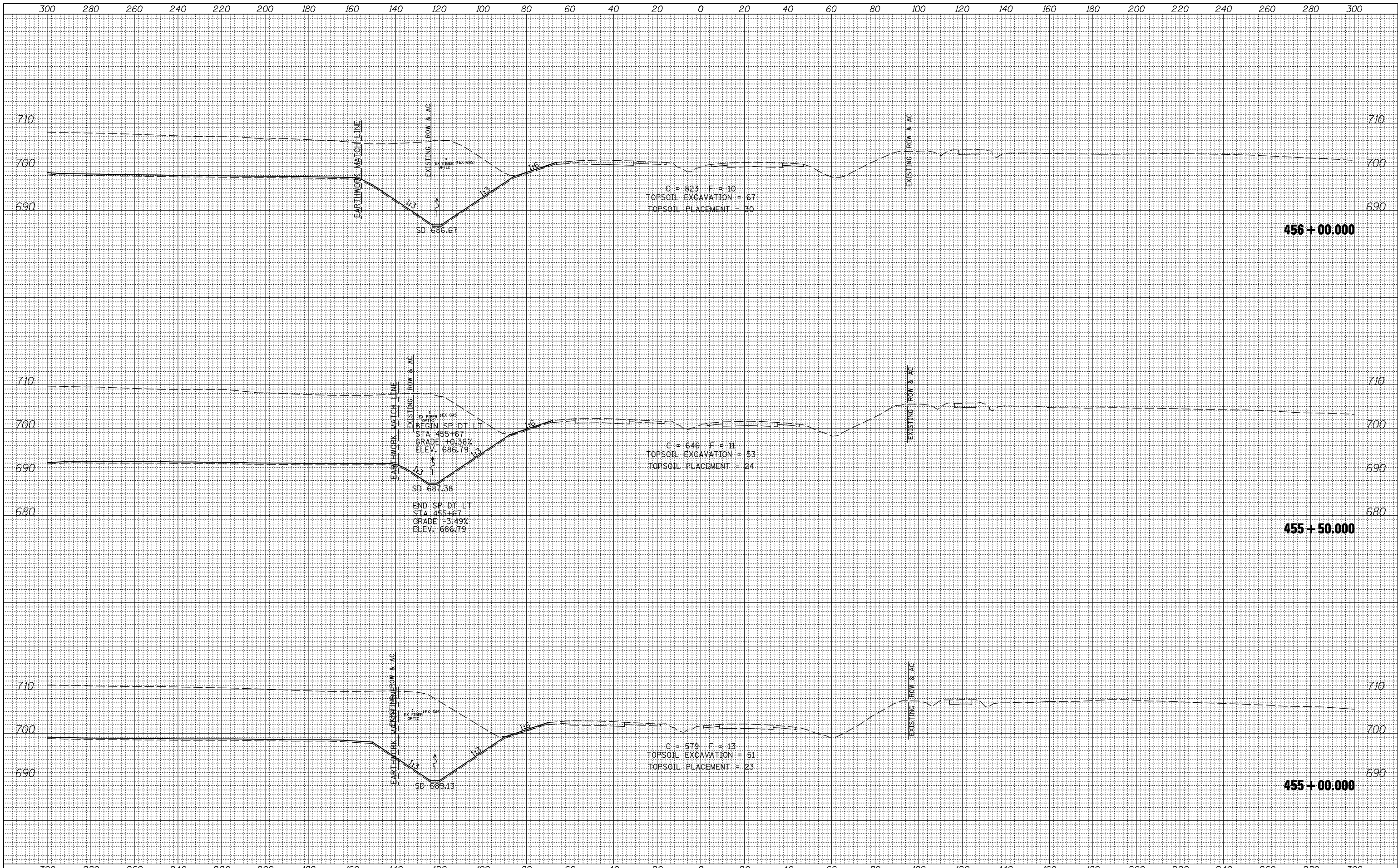
**FAP 407 (IL RTE 336)
 CROSS SECTIONS - US RTE 67**

SCALE: $\frac{1"}{20'} H$ $\frac{1"}{40'} V$ SHEET NO. 6 OF 17 SHEETS STA. 450+50.000 TO STA. 451+50.000

F.A.P. RTE.	SECTION	COUNTY	TOTAL SHEETS	SHEET NO.
407	(55-3)A	McDONOUGH	671	621
			CONTRACT NO. 68A42	
ILLINOIS FED. AID PROJECT				

DATE	
BY	
FINAL SURVEY	SURVEYED
NOTE BOOK	PLOTTED
NO.	TEMPLATE
	AREAS CHECKED

DATE	
BY	
ORIGINAL SURVEY	SURVEYED
NOTE BOOK	PLOTTED
NO.	TEMPLATE
	AREAS CHECKED



FILE NAME =	USER NAME = jdeen	DESIGNED - JRB	REVISED -
vi:\transportation\2891\grading plans\2891XSHEET_US67.dgn		DRAWN - TJD	REVISED -
		CHECKED - AWM	REVISED -
		DATE - 12-12-12	REVISED -

**STATE OF ILLINOIS
DEPARTMENT OF TRANSPORTATION**

**FAP 407 (IL RTE 336)
CROSS SECTIONS - US RTE 67**

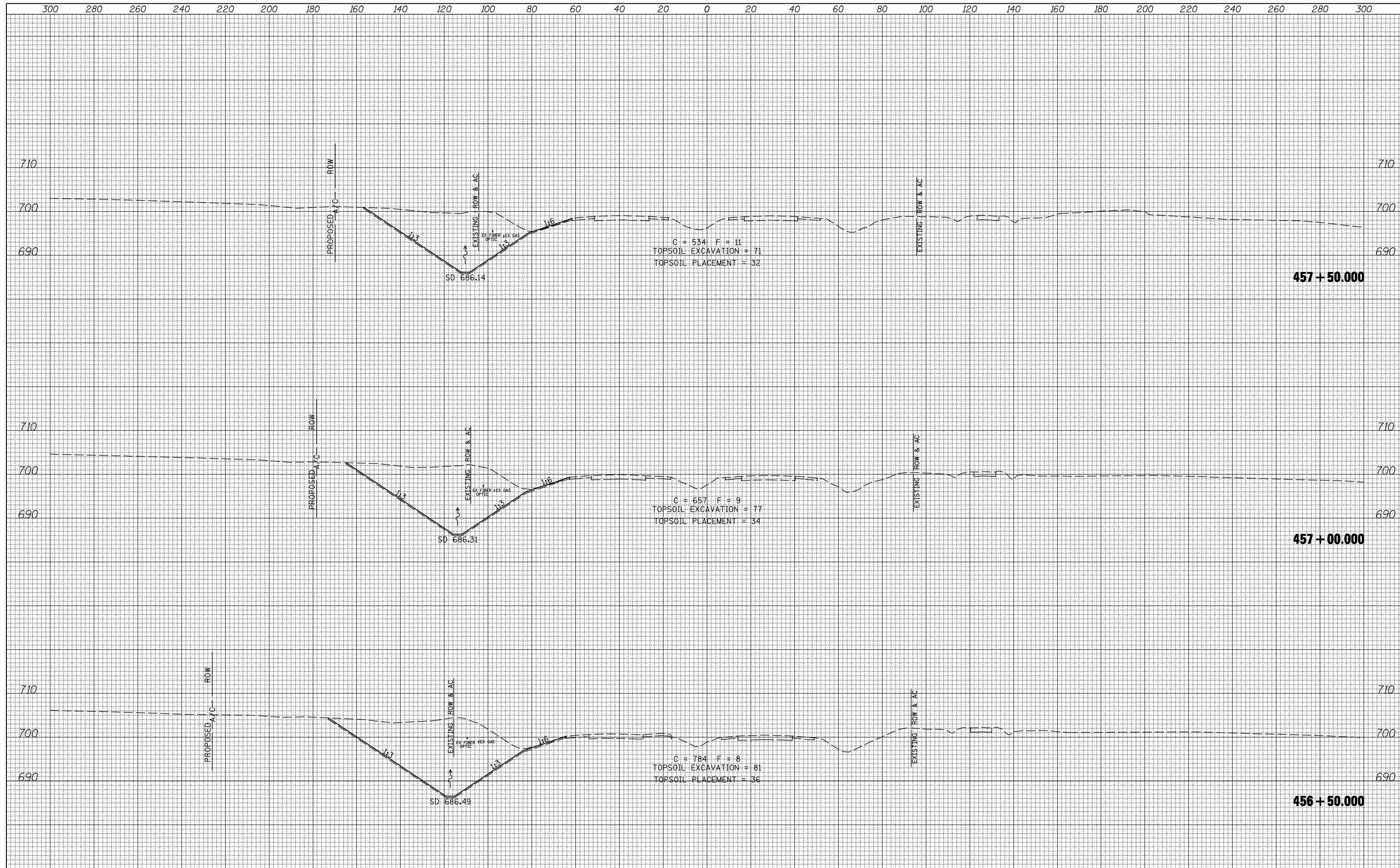
SCALE: 1"=20' H
1"=10' V
SHEET NO. 9 OF 17 SHEETS
STA. 455+00.000 TO STA. 456+00.000

F.A.P. RTE.	SECTION	COUNTY	TOTAL SHEETS	SHEET NO.
407	(55-3)A	McDONOUGH	671	624
			CONTRACT NO. 68A42	

ILLINOIS FED. AID PROJECT

DATE	
BY	
SURVEYED	
PLOTTED	
TEMPLATE	
AREAS	
CHECKED	
NO.	

DATE	
BY	
SURVEYED	
PLOTTED	
TEMPLATE	
AREAS	
CHECKED	
NO.	



FILE NAME =
 v:\transportation\2891\grading plans\2891XSHEET_US67.dgn

USER NAME = jdeen
 DESIGNED - JRB
 DRAWN - TJD
 CHECKED - AWM
 DATE - 12-12-12

REVISED -
 REVISED -
 REVISED -
 REVISED -

**STATE OF ILLINOIS
 DEPARTMENT OF TRANSPORTATION**

**FAP 407 (IL RTE 336)
 CROSS SECTIONS - US RTE 67**

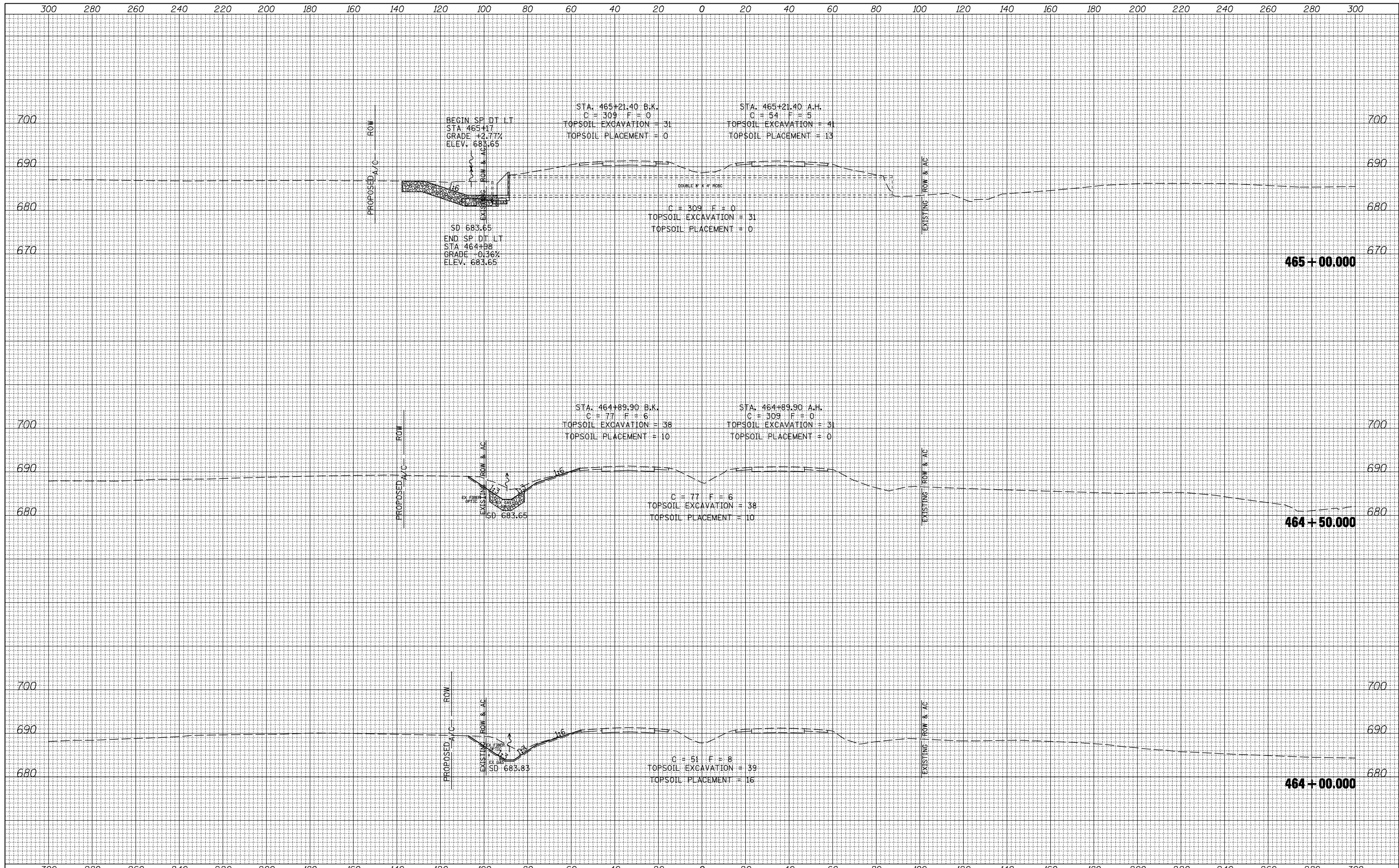
SCALE: 1"=20' H
 1"=10' V

SHEET NO. 10 OF 17 SHEETS
 STA. 456+50.000 TO STA. 457+50.000

F.A.P. RTE.	SECTION	COUNTY	TOTAL SHEETS	SHEET NO.
407	(55-3)A	McDONOUGH	671	625
			CONTRACT NO.	68A42

DATE	
BY	
ORIGINAL SURVEY	
SURVEYED	
PLOTTED	
TEMPLATE	
AREAS CHECKED	
NO.	

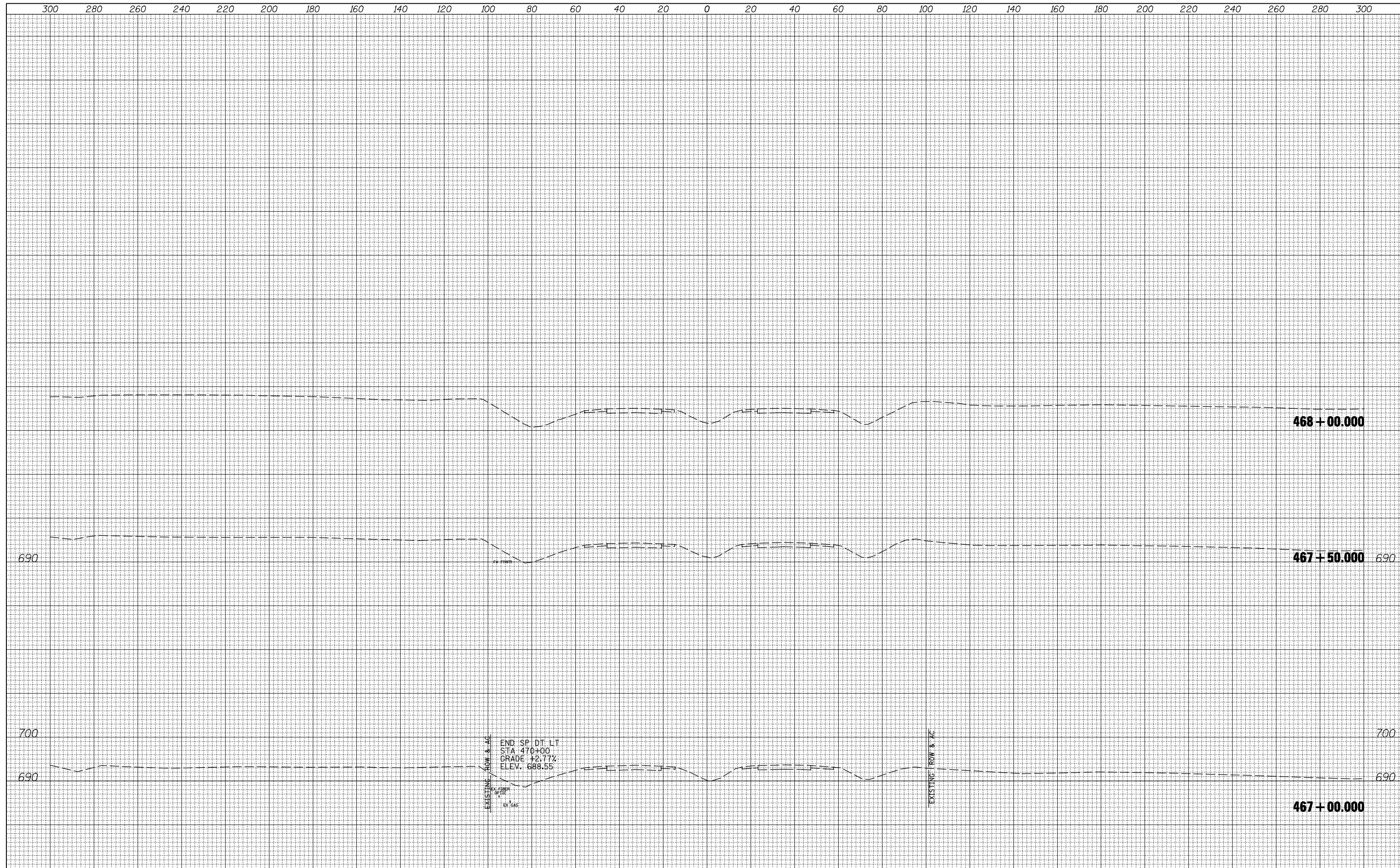
DATE	
BY	
ORIGINAL SURVEY	
SURVEYED	
PLOTTED	
TEMPLATE	
AREAS CHECKED	
NO.	



FILE NAME =	USER NAME = jdeen	DESIGNED - JRB	REVISED -	F.A.P. RTE. 407	SECTION (55-3)A	COUNTY McDONOUGH	TOTAL SHEETS 671	SHEET NO. 630
vi:\transportation\2891\grading plans\2891XSHEET_US67.dgn		DRAWN - TJD	REVISED -	FAP 407 (IL RTE 336) CROSS SECTIONS - US RTE 67			CONTRACT NO. 68A42	
PLOT SCALE = 40.00' / IN.		CHECKED - AWM	REVISED -	SCALE: 1"=20' H, 1"=10' V	SHEET NO. 15 OF 17 SHEETS	STA. 464+00.000 TO STA. 465+00.000	ILLINOIS FED. AID PROJECT	
PLOT DATE = 12/12/2012		DATE - 12-12-12	REVISED -	STATE OF ILLINOIS DEPARTMENT OF TRANSPORTATION				

DATE	
BY	
SURVEYED	
PLOTTED	
TEMPLATE	
AREAS CHECKED	
FINAL SURVEY	
NOTE BOOK	
NO.	

DATE	
BY	
SURVEYED	
PLOTTED	
TEMPLATE	
AREAS CHECKED	
ORIGINAL SURVEY	
NOTE BOOK	
NO.	



FILE NAME =
 v:\transportation\2891\grading plans\2891XSHEET_US67.dgn

USER NAME = jdeen
 DESIGNED - JRB
 DRAWN - TJD
 PLOT SCALE = 40.00' / IN.
 PLOT DATE = 12/12/2012

REVISIED -
 REVISIED -
 REVISIED -
 REVISIED -

**STATE OF ILLINOIS
 DEPARTMENT OF TRANSPORTATION**

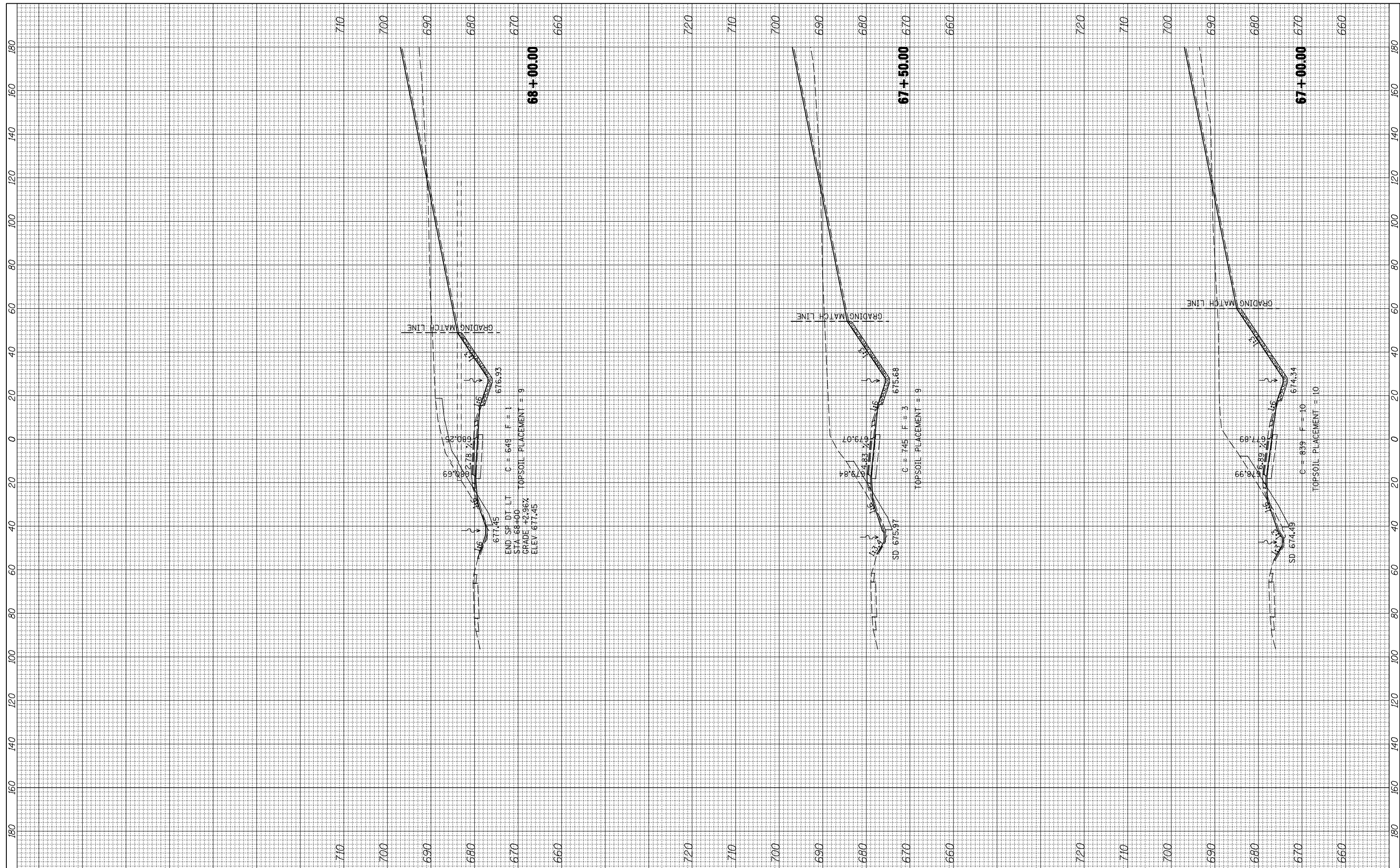
**FAP 407 (IL RTE 336)
 CROSS SECTIONS - US RTE 67**

SCALE: $\frac{1"}{40'} = \frac{1"}{10'} \text{ H}$ $\frac{1"}{10'} \text{ V}$ SHEET NO. 17 OF 17 SHEETS STA. 467+00.000 TO STA. 468+00.000

F.A.P. RTE.	SECTION	COUNTY	TOTAL SHEETS	SHEET NO.
407	(55-3)A	McDONOUGH	671	632
			CONTRACT NO. 68A42	
ILLINOIS FED. AID PROJECT				

FINAL SURVEY NO.	SURVEYED PLOTTED	BY	DATE
NOTE BOOK	TEMPLATE		
AREAS CHECKED			

ORIGINAL SURVEY NO.	SURVEYED PLOTTED	BY	DATE
NOTE BOOK	TEMPLATE		
AREAS CHECKED			



FILE NAME =
 vi:\transportation\2891\grading plans\2891XSHEET_RAMPS.dgn

USER NAME = jdean
 PLOT SCALE = 40.0000' / IN.
 PLOT DATE = 12/12/2012

DESIGNED - JRB
 DRAWN - TJD
 CHECKED - AWM
 DATE - 12-12-12

REVISED -
 REVISED -
 REVISED -
 REVISED -

**STATE OF ILLINOIS
 DEPARTMENT OF TRANSPORTATION**

**FAP ROUTE 407 (IL 336)
 CROSS SECTIONS - RAMP L**

SCALE: 1"=20' H
 1"=10' V

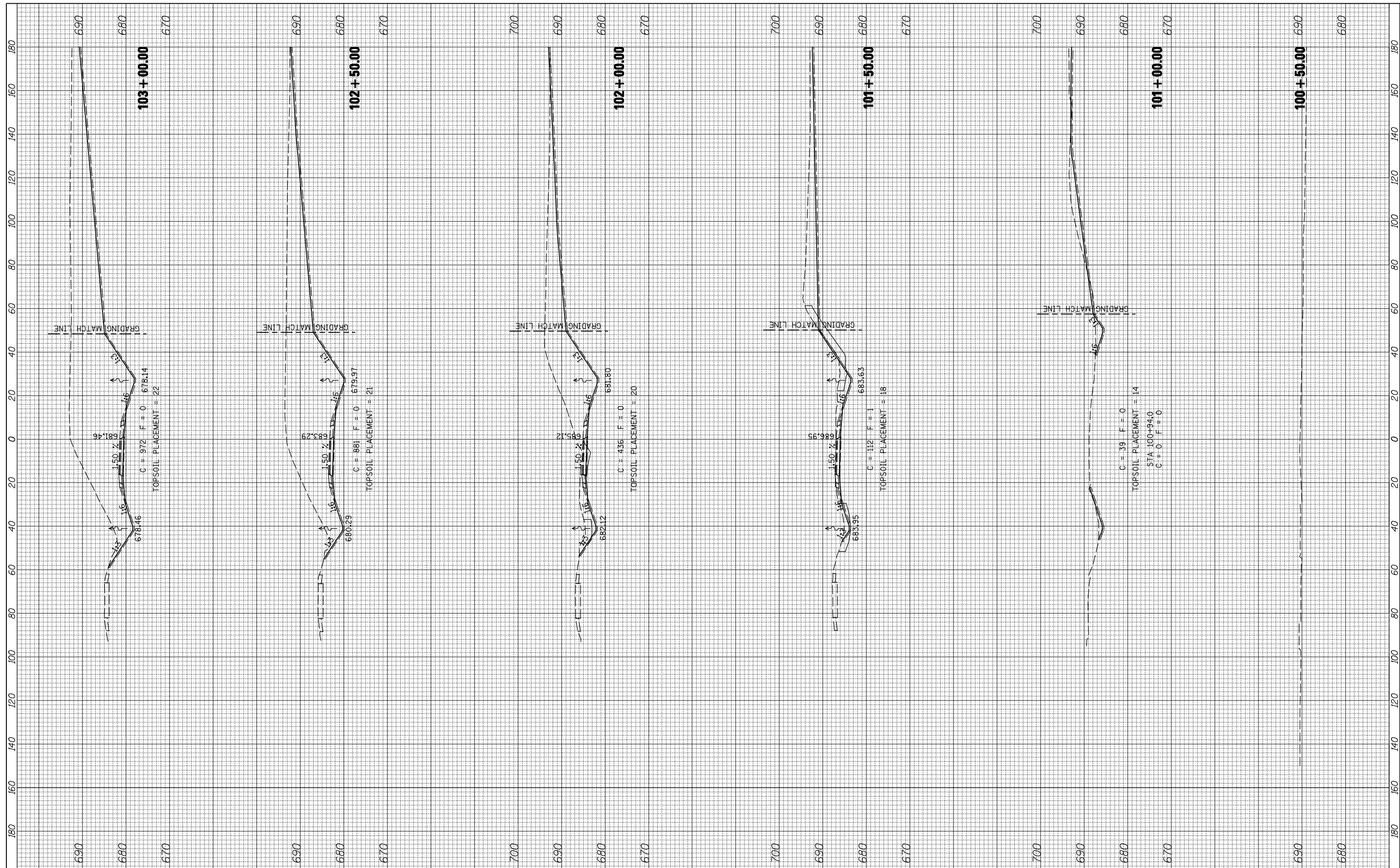
SHEET 8 OF 10 SHEETS STA. 67+00.00 TO STA. 68+00.00

F.A.P. RTE.	SECTION	COUNTY	TOTAL SHEETS	SHEET NO.
407	(55-3)A	MCDONOUGH	671	640
			CONTRACT NO. 68A42	

ILLINOIS FED. AID PROJECT

FINAL SURVEY NO.	SURVEYED	BY	DATE
	PLOTTED		
	TEMPLATE		
	NOTE BOOK		
	AREAS CHECKED		

ORIGINAL SURVEY NO.	SURVEYED	BY	DATE
	PLOTTED		
	TEMPLATE		
	NOTE BOOK		
	AREAS CHECKED		



FILE NAME =
 vi:\transportation\2891\grading plans\2891XSHEET_1.dgn

USER NAME = jdeen
 DRAWN - TJD
 CHECKED - AWM
 DATE - 12-12-12

DESIGNED - JRB
 REVISIONS:
 REVISIONS:
 REVISIONS:

**STATE OF ILLINOIS
 DEPARTMENT OF TRANSPORTATION**

**FAP ROUTE 407 (IL 336)
 CROSS SECTIONS - RAMP K**

SCALE: 1"=20' H
 1"=100' V

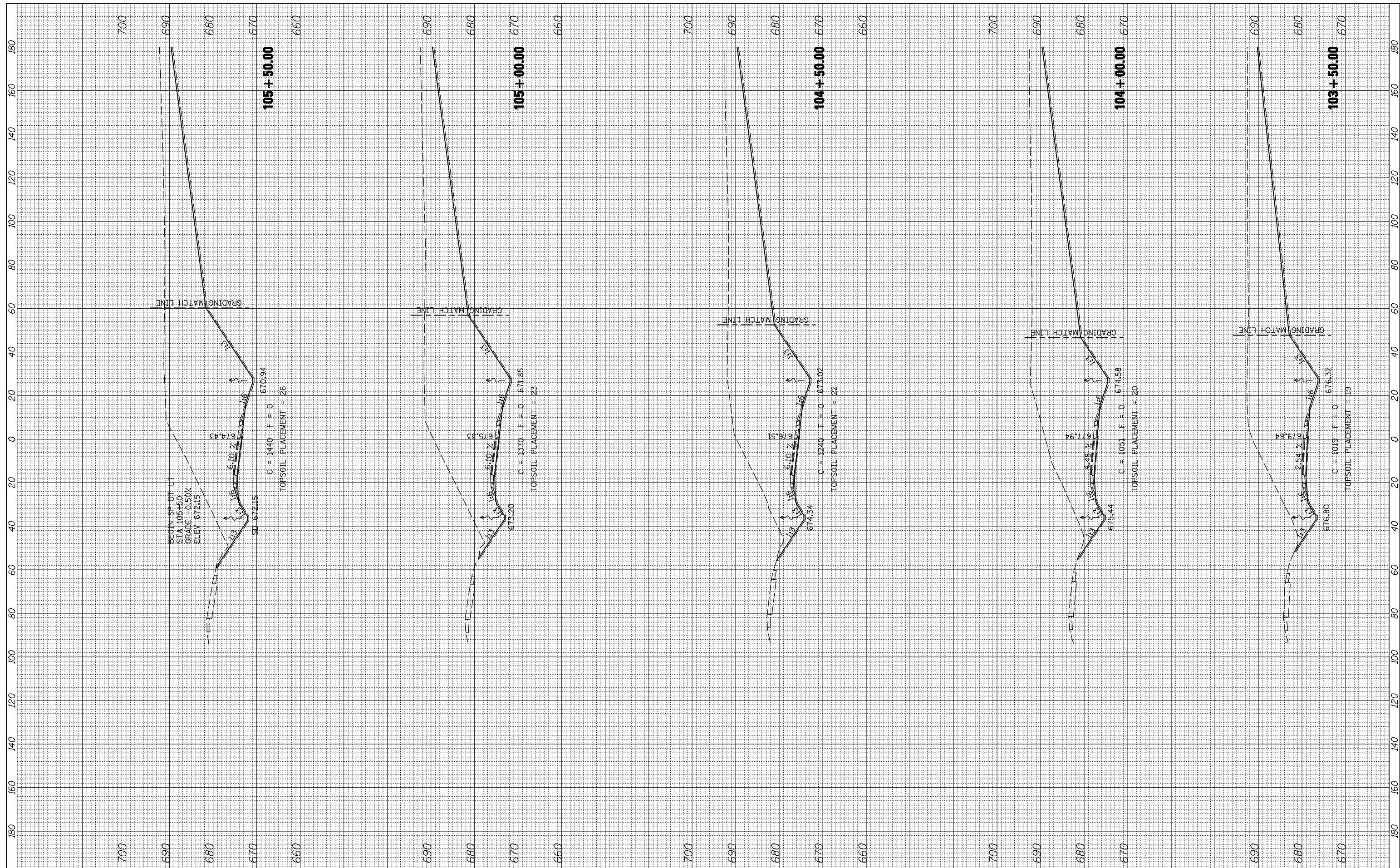
SHEET 1 OF 11 SHEETS STA. 100+50.00 TO STA. 103+00.00

F.A.P. RTE.	SECTION	COUNTY	TOTAL SHEETS	SHEET NO.
407	(55-3)A	MCDONOUGH	671	643
			CONTRACT NO. 68A42	

ILLINOIS FED. AID PROJECT

FINAL SURVEY NO.	SURVEYED PLOTTED	BY	DATE
NOTE BOOK	TEMPLATE		
AREAS CHECKED			

ORIGINAL SURVEY NO.	SURVEYED PLOTTED	BY	DATE
NOTE BOOK	TEMPLATE		
AREAS CHECKED			



FILE NAME =
 vi:\transportation\2891\grading plans\2891XSHEET_

USER NAME = jdeen
 _RAMPS.dgn
 PLOT SCALE = 40.0000' / IN.
 PLOT DATE = 12/12/2012

DESIGNED - JRB
 DRAWN - TJD
 CHECKED - AWM
 DATE - 12-12-12

REVISED -
 REVISED -
 REVISED -
 REVISED -

**STATE OF ILLINOIS
 DEPARTMENT OF TRANSPORTATION**

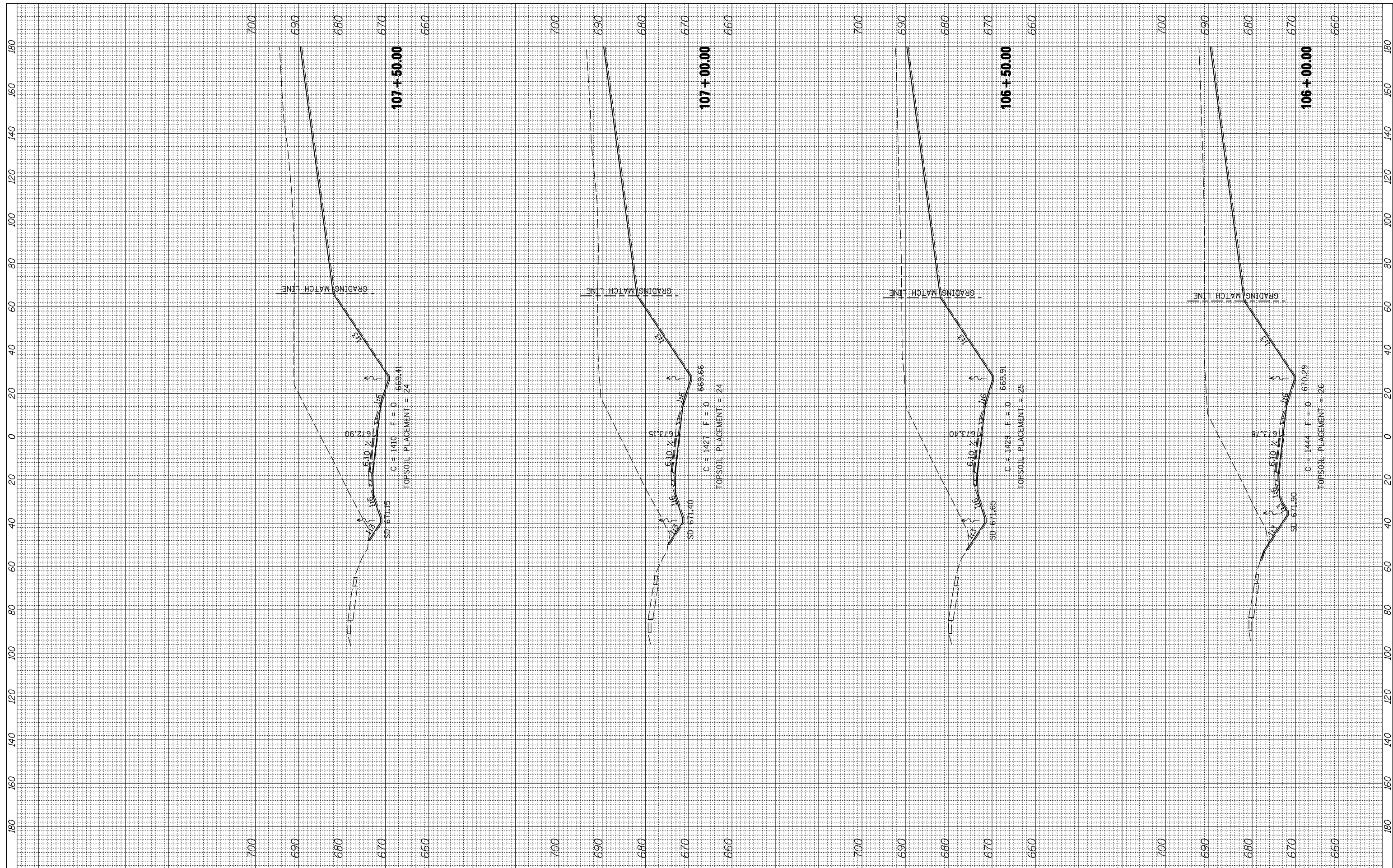
**FAP ROUTE 407 (IL 336)
 CROSS SECTIONS - RAMP K**

SCALE: $\frac{1"}{100'} = \frac{20'}{1000'} = \frac{H}{V}$
 SHEET 2 OF 11 SHEETS STA. 103+50.00 TO STA. 105+50.00

F.A.P. RTE.	SECTION	COUNTY	TOTAL SHEETS	SHEET NO.
407	(55-3)A	MCDONOUGH	671	644
			CONTRACT NO. 68A42	
ILLINOIS FED. AID PROJECT				

FINAL SURVEY NO.	SURVEYED PLOTTED TEMPLATE AREAS CHECKED	BY	DATE

ORIGINAL SURVEY NO.	SURVEYED PLOTTED TEMPLATE AREAS CHECKED	BY	DATE



FILE NAME =
 vi:\transportation\2891\grading plans\2891XSHEET_RAMPS.dgn
 XS.SHEET VERTICAL

USER NAME = jdeen
 DESIGNED - JRB
 DRAWN - TJD
 CHECKED - AWM
 DATE - 12-12-12

REVISED -
 REVISED -
 REVISED -
 REVISED -

**STATE OF ILLINOIS
 DEPARTMENT OF TRANSPORTATION**

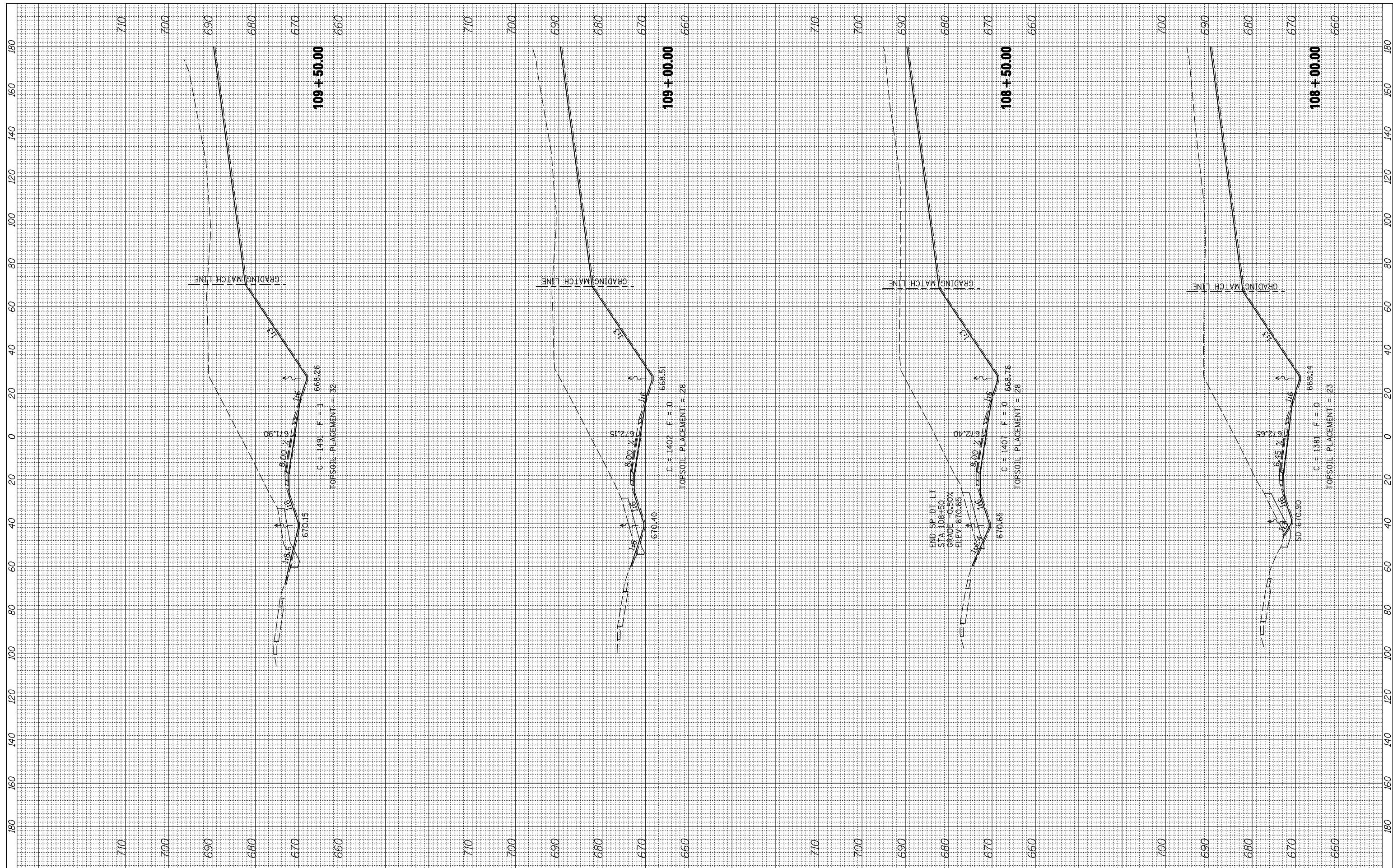
SCALE: 1"=20' H
 1"=10' V
 SHEET 3 OF 11 SHEETS
 STA. 106+00.00 TO STA. 107+50.00

**FAP ROUTE 407 (IL 336)
 CROSS SECTIONS - RAMP K**

F.A.P. RTE.	SECTION	COUNTY	TOTAL SHEETS	SHEET NO.
407	(55-3)A	MCDONOUGH	671	645
			CONTRACT NO. 68A42	
ILLINOIS FED. AID PROJECT				

FINAL SURVEY NO.	SURVEYED PLOTTED TEMPLATE AREAS CHECKED	BY	DATE

ORIGINAL SURVEY NO.	SURVEYED PLOTTED TEMPLATE AREAS CHECKED	BY	DATE



FILE NAME =
 vi:\transportation\2891\grading plans\2891XSHEET_RAMPS.dgn

USER NAME = jdeen
 PLOT SCALE = 40.0000' / IN.
 PLOT DATE = 12/12/2012

DESIGNED - JRB
 DRAWN - TJD
 CHECKED - AWM
 DATE - 12-12-12

REVISED -
 REVISED -
 REVISED -
 REVISED -

**STATE OF ILLINOIS
 DEPARTMENT OF TRANSPORTATION**

**FAP ROUTE 407 (IL 336)
 CROSS SECTIONS - RAMP K**

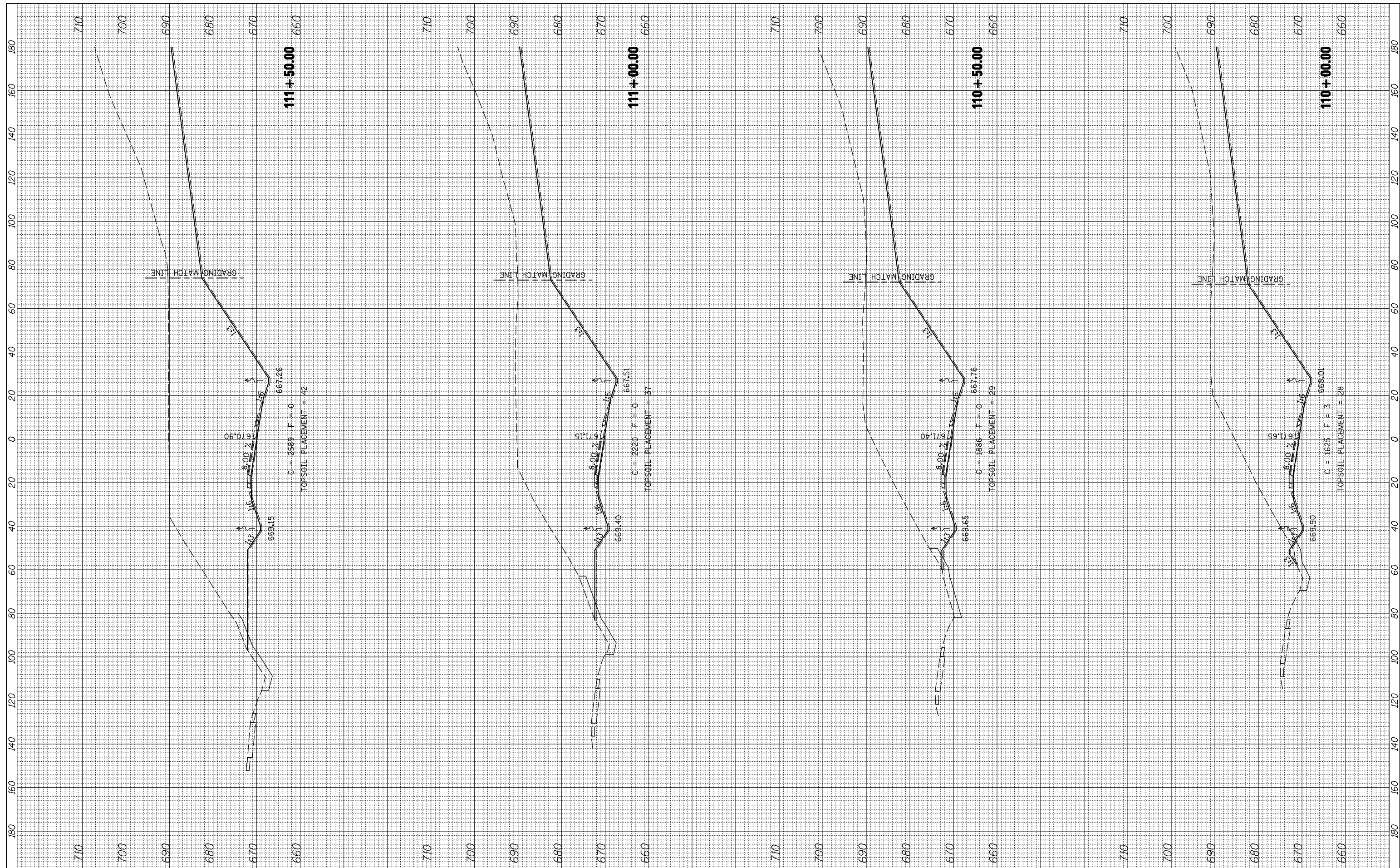
SCALE: 1"=20' H
 1"=10' V

SHEET 4 OF 11 SHEETS STA. 108+00.00 TO STA. 109+50.00

F.A.P. RTE.	SECTION	COUNTY	TOTAL SHEETS	SHEET NO.
407	(55-3)A	MCDONOUGH	671	646
			CONTRACT NO. 68A42	
ILLINOIS FED. AID PROJECT				

FINAL SURVEY NO.	SURVEYED	BY	DATE
	PLOTTED		
	TEMPLATE		
	NOTE BOOK		
	AREAS CHECKED		

ORIGINAL SURVEY NO.	SURVEYED	BY	DATE
	PLOTTED		
	TEMPLATE		
	NOTE BOOK		
	AREAS CHECKED		



FILE NAME =
 \transportation\2891\grading plans\2891XSHEET_

USER NAME = jdeen
 _RAMPS.dgn
 PLOT SCALE = 40.0000' / IN.
 PLOT DATE = 12/12/2012

DESIGNED - JRB
 DRAWN - TJD
 CHECKED - AWM
 DATE - 12-12-12

REVISED -
 REVISED -
 REVISED -
 REVISED -

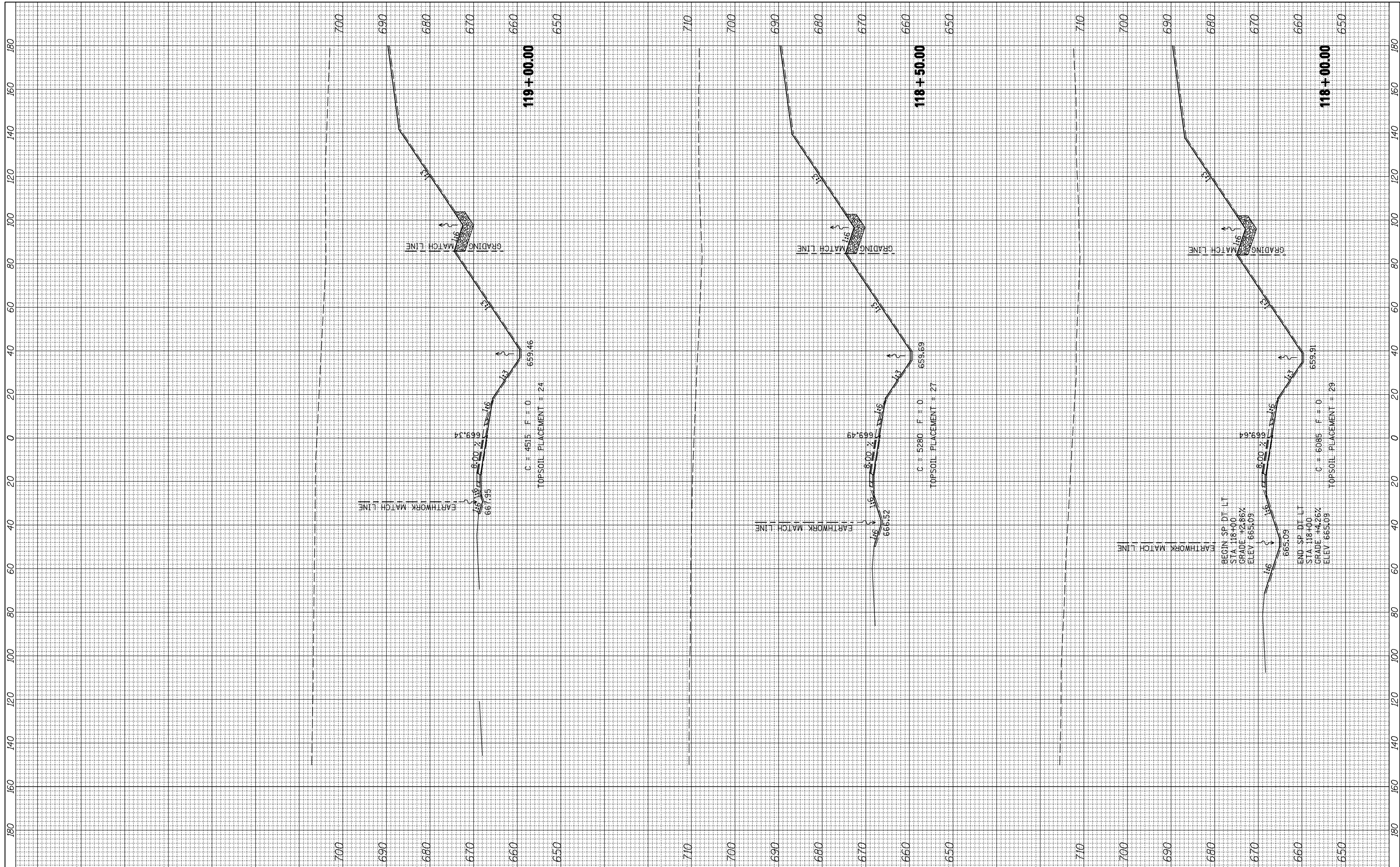
**STATE OF ILLINOIS
 DEPARTMENT OF TRANSPORTATION**

**FAP ROUTE 407 (IL 336)
 CROSS SECTIONS - RAMP K**
 SCALE: 1"=20' H
 1"=10' V
 SHEET 5 OF 11 SHEETS
 STA. 110+00.00 TO STA. 111+50.00

F.A.P. RTE.	SECTION	COUNTY	TOTAL SHEETS	SHEET NO.
407	(55-3)A	MCDONOUGH	671	647
			CONTRACT NO.	68A42
ILLINOIS FED. AID PROJECT				

FINAL SURVEY NO.	SURVEYED	BY	DATE
NOTE BOOK	PLOTTED		
AREAS CHECKED	TEMPLATE		
	AREAS CHECKED		

ORIGINAL SURVEY NO.	SURVEYED	BY	DATE
NOTE BOOK	PLOTTED		
AREAS CHECKED	TEMPLATE		
	AREAS CHECKED		



FILE NAME =
 vi:\transportation\2891\grading plans\2891XSHEET_RAMPS.dgn

USER NAME = jdeen
 PLOT SCALE = 40.0000' / IN.
 PLOT DATE = 12/12/2012

DESIGNED - JRB
 DRAWN - TJD
 CHECKED - AWM
 DATE - 12-12-12

REVISED -
 REVISED -
 REVISED -
 REVISED -

**STATE OF ILLINOIS
 DEPARTMENT OF TRANSPORTATION**

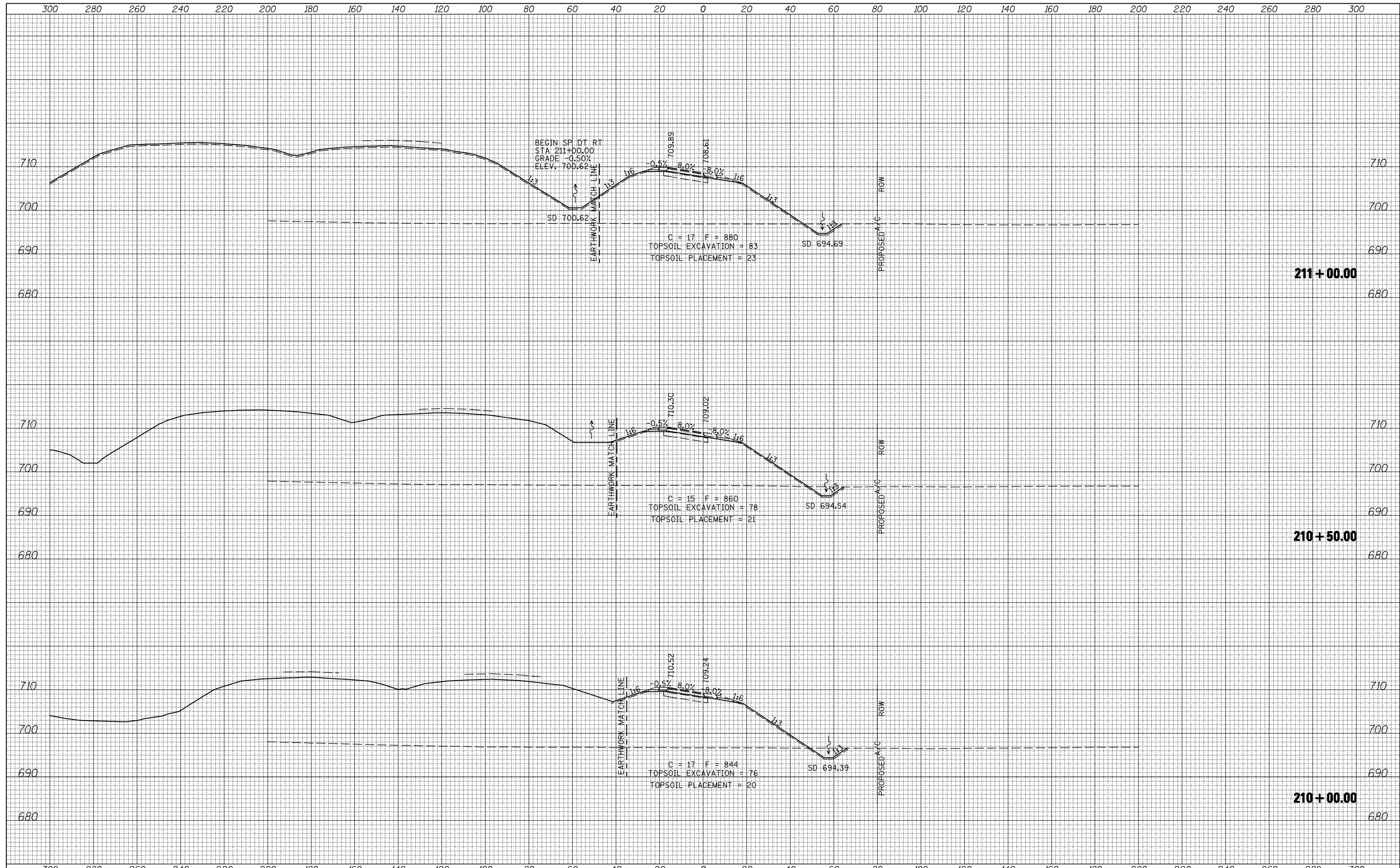
**FAP ROUTE 407 (IL 336)
 CROSS SECTIONS - RAMP K**

SCALE: $\frac{1/2"=20' H}{1/4"=10' V}$ SHEET 10 OF 11 SHEETS STA. 118+00.00 TO STA. 119+00.00

F.A.P. RTE.	SECTION	COUNTY	TOTAL SHEETS	SHEET NO.
407	(55-3)A	MCDONOUGH	671	652
			CONTRACT NO. 68A42	
ILLINOIS FED. AID PROJECT				

DATE	
BY	
SURVEYED	
PLOTTED	
TEMPLATE	
AREAS	
CHECKED	
FINAL SURVEY	
NOTE BOOK	
NO.	

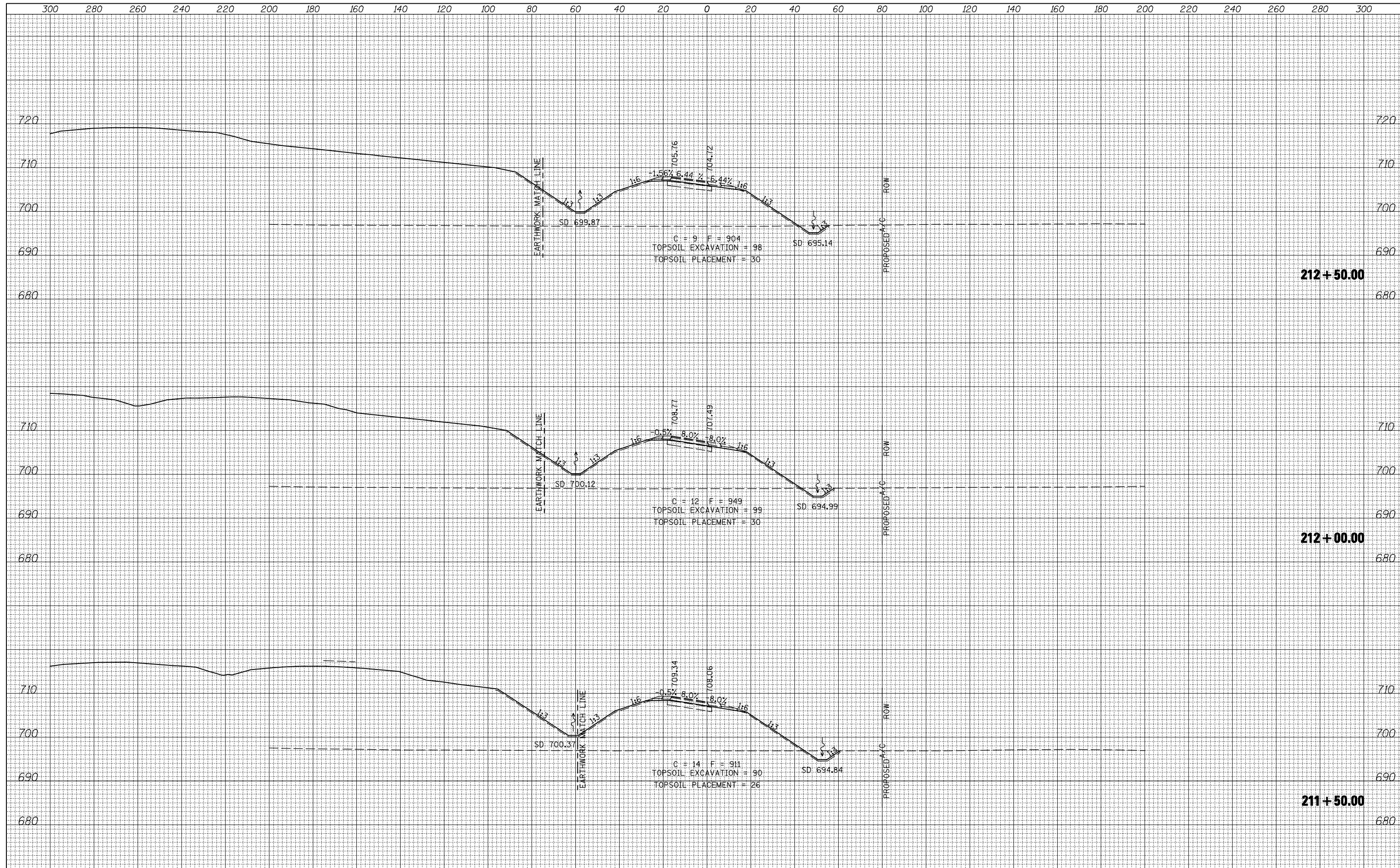
DATE	
BY	
SURVEYED	
PLOTTED	
TEMPLATE	
AREAS	
CHECKED	
ORIGINAL SURVEY	
NOTE BOOK	
NO.	



FILE NAME =	USER NAME = jdeen	DESIGNED - JRB	REVISED -	STATE OF ILLINOIS DEPARTMENT OF TRANSPORTATION FAP ROUTE 407 (IL 336) CROSS SECTIONS - RAMP D	F.A.P. RTE. 407	SECTION (55-3)A	COUNTY MCDONOUGH	TOTAL SHEETS 671	SHEET NO. 656	
vi:\transportation\2891\grading plans\2891XSHEET_RAMPS.dgn		DRAWN - TJD	REVISED -		SCALE: 1"=20' H 1"=10' V	SHEET 3	OF 9 SHEETS	STA. 210+00.00	TO STA. 211+00.00	CONTRACT NO. 68A42
PLOT SCALE = 40.0000' / IN.		CHECKED - AWM	REVISED -		ILLINOIS FED. AID PROJECT					
XS..SHEET		DATE - 12-12-12	REVISED -							

DATE	
BY	
SURVEYED	
PLOTTED	
TEMPLATE	
AREAS	
CHECKED	
FINAL SURVEY	
NOTE BOOK	
NO.	

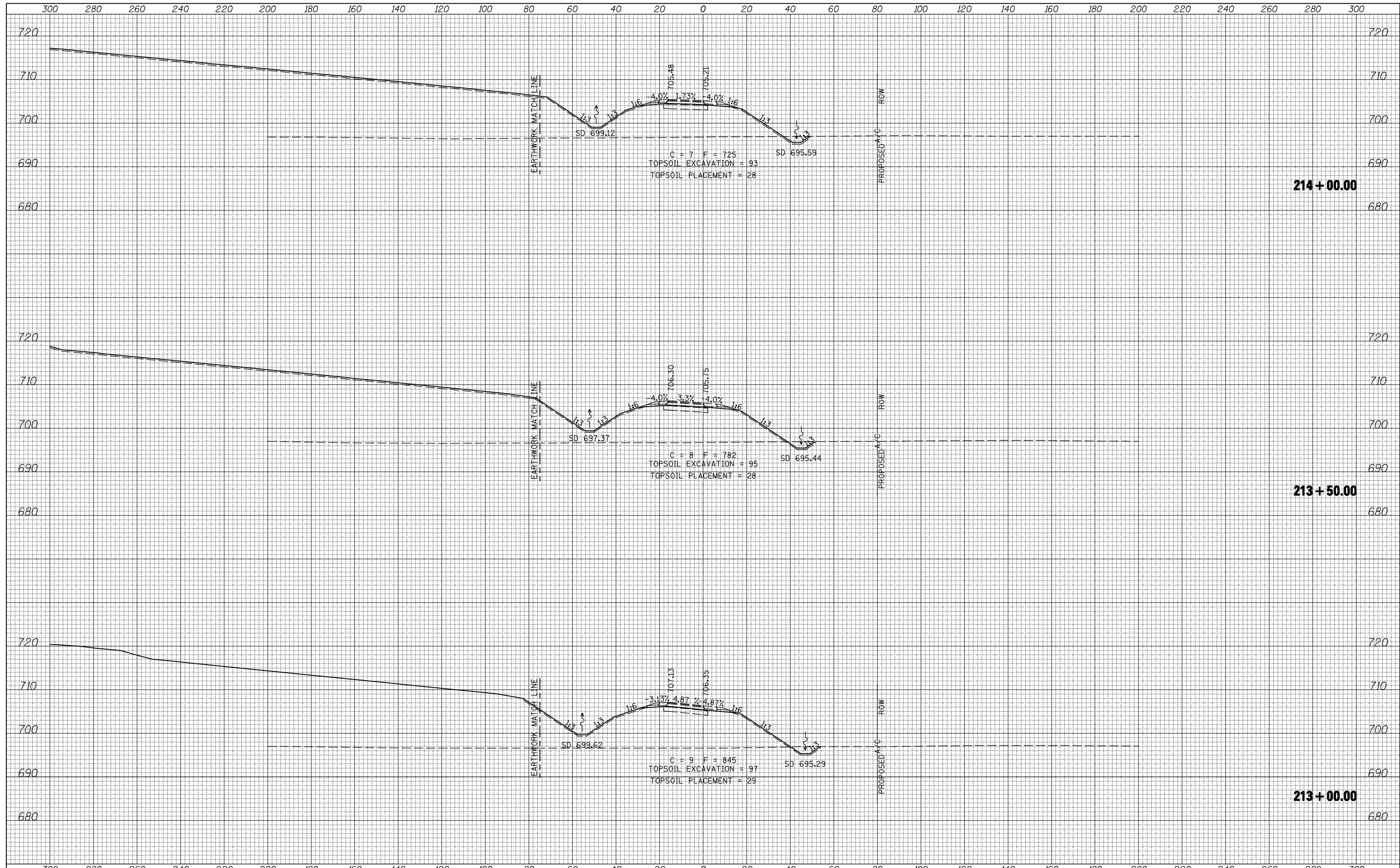
DATE	
BY	
SURVEYED	
PLOTTED	
TEMPLATE	
AREAS	
CHECKED	
ORIGINAL SURVEY	
NOTE BOOK	
NO.	



FILE NAME =	USER NAME = jdeen	DESIGNED - JRB	REVISED -	STATE OF ILLINOIS DEPARTMENT OF TRANSPORTATION	FAP ROUTE 407 (IL 336) CROSS SECTIONS - RAMP D	F.A.P. RTE.	SECTION	COUNTY	TOTAL SHEETS	SHEET NO.
vi:\transportation\2891\grading plans\2891XSHEET_RAMPS.dgn	DRAWN - TJD	REVISED -	407			(55-3)A	MCDONOUGH	671	657	
PLOT SCALE = 40.0000' / IN.	CHECKED - AWM	REVISED -	CONTRACT NO. 68A42							
XS_SHEET	DATE - 12-12-12	REVISED -	ILLINOIS FED. AID PROJECT							
SCALE: 1" = 20' H, 1" = 100' V					SHEET 4 OF 9 SHEETS		STA. 211+50.00 TO STA. 212+50.00			

DATE	
BY	
SURVEYED	
PLOTTED	
TEMPLATE	
AREAS	
CHECKED	
FINAL SURVEY	
NOTE BOOK	
NO.	

DATE	
BY	
SURVEYED	
PLOTTED	
TEMPLATE	
AREAS	
CHECKED	
ORIGINAL SURVEY	
NOTE BOOK	
NO.	

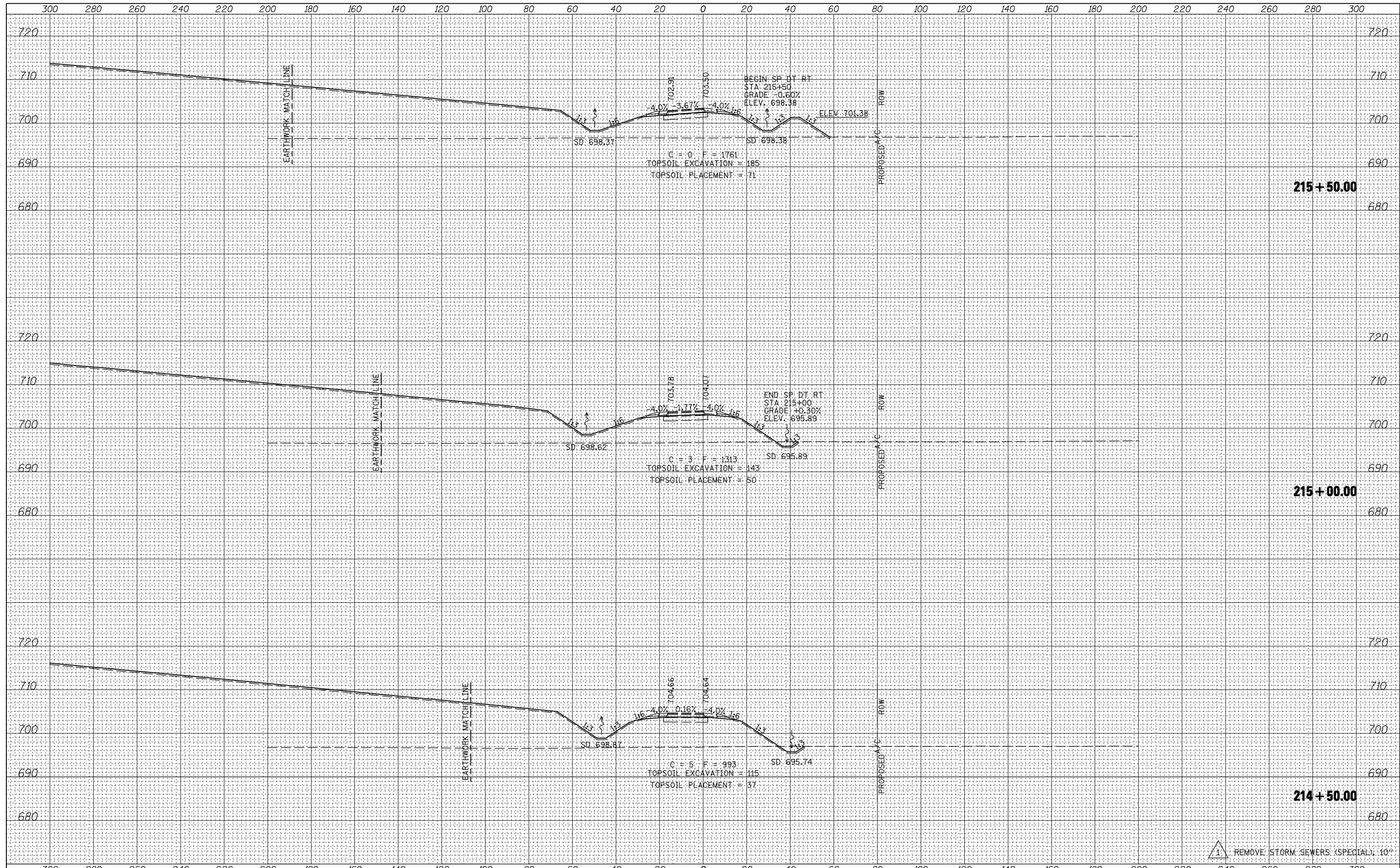


FILE NAME =	USER NAME = jdeen	DESIGNED - JRB	REVISED -	STATE OF ILLINOIS DEPARTMENT OF TRANSPORTATION	FAP ROUTE 407 (IL 336) CROSS SECTIONS - RAMP D	F.A.P. RTE.	SECTION	COUNTY	TOTAL SHEETS	SHEET NO.	
vi:\transportation\2891\grading plans\2891XSHEET_RAMPS.dgn		DRAWN - TJD	REVISED -			407	(55-3)A	MCDONOUGH	671	658	
PLOT SCALE = 40.0000' / IN.		CHECKED - AWM	REVISED -			CONTRACT NO. 68A42					
XS_SHEET		DATE - 12-12-12	REVISED -			ILLINOIS FED. AID PROJECT					

SCALE: 1/4"=20' H, 1/4"=10' V SHEET 5 OF 9 SHEETS STA. 213+00.00 TO STA. 214+00.00

DATE	
BY	
FINISHED SURVEY	
PLOTTED	
TEMPLATE	
NOTE BOOK	
AREAS CHECKED	

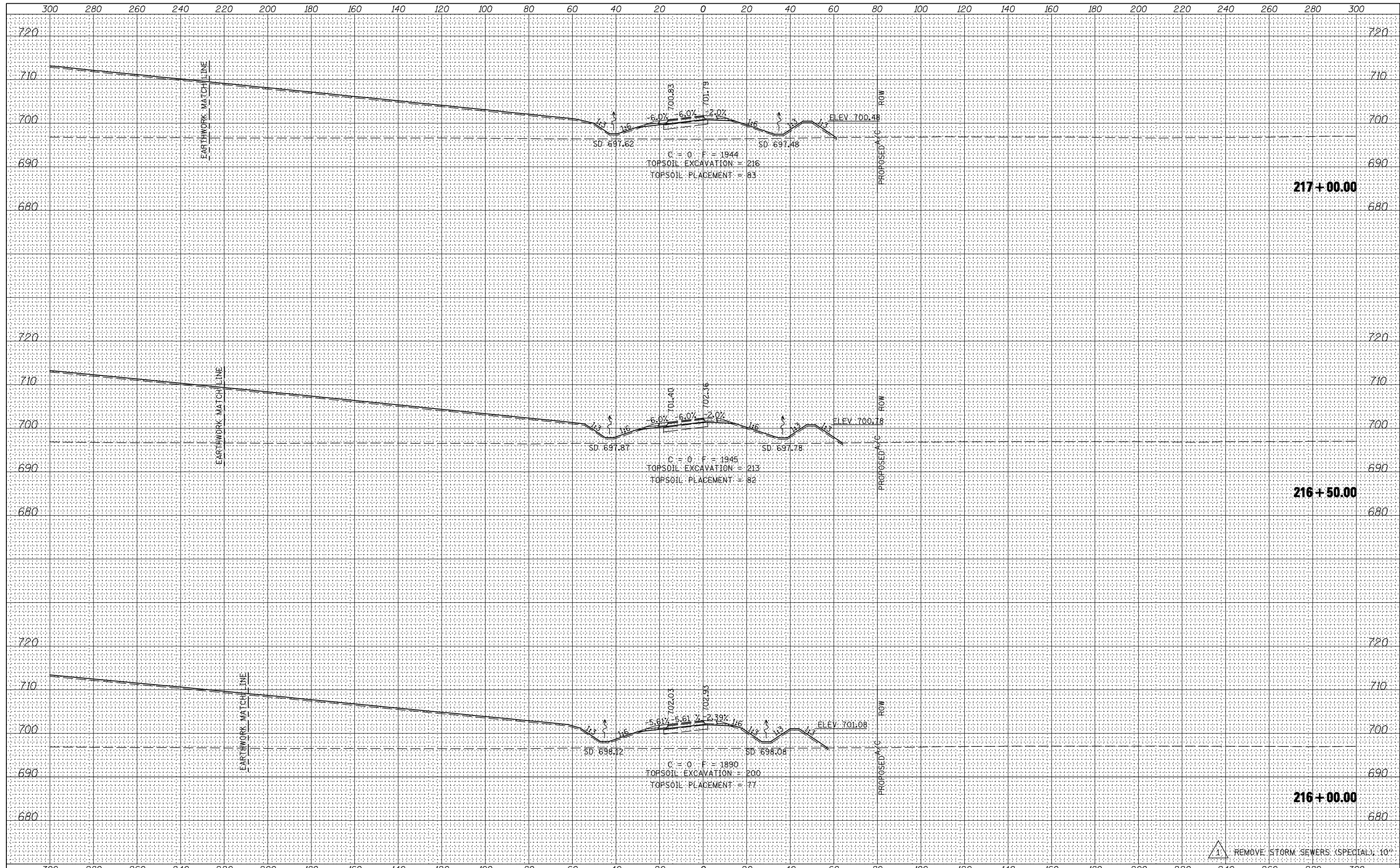
DATE	
BY	
ORIGINAL SURVEY	
PLOTTED	
TEMPLATE	
NOTE BOOK	
AREAS CHECKED	



FILE NAME =	USER NAME = jdeen	DESIGNED - JRB	REVISED - 02/07/2013	STATE OF ILLINOIS DEPARTMENT OF TRANSPORTATION	FAP ROUTE 407 (IL 336) CROSS SECTIONS - RAMP D	F.A.P. RTE. 407	SECTION (55-3)A	COUNTY MCDONOUGH	TOTAL SHEETS 671	SHEET NO. 659	
vi:\transportation\2891\grading plans\2891XSHEET_RAMPS.dgn	PLOT SCALE = 40.0000' / IN.	CHECKED - AWM	REVISED -			SCALE: 1/2"=20' H 1/4"=10' V	SHEET 6 OF 9 SHEETS	STA. 214+50.00 TO STA. 215+50.00	CONTRACT NO. 68A42	ILLINOIS FED. AID PROJECT	
XS.SHEET	PLOT DATE = 2/7/2013	DATE - 12-12-12	REVISED -								

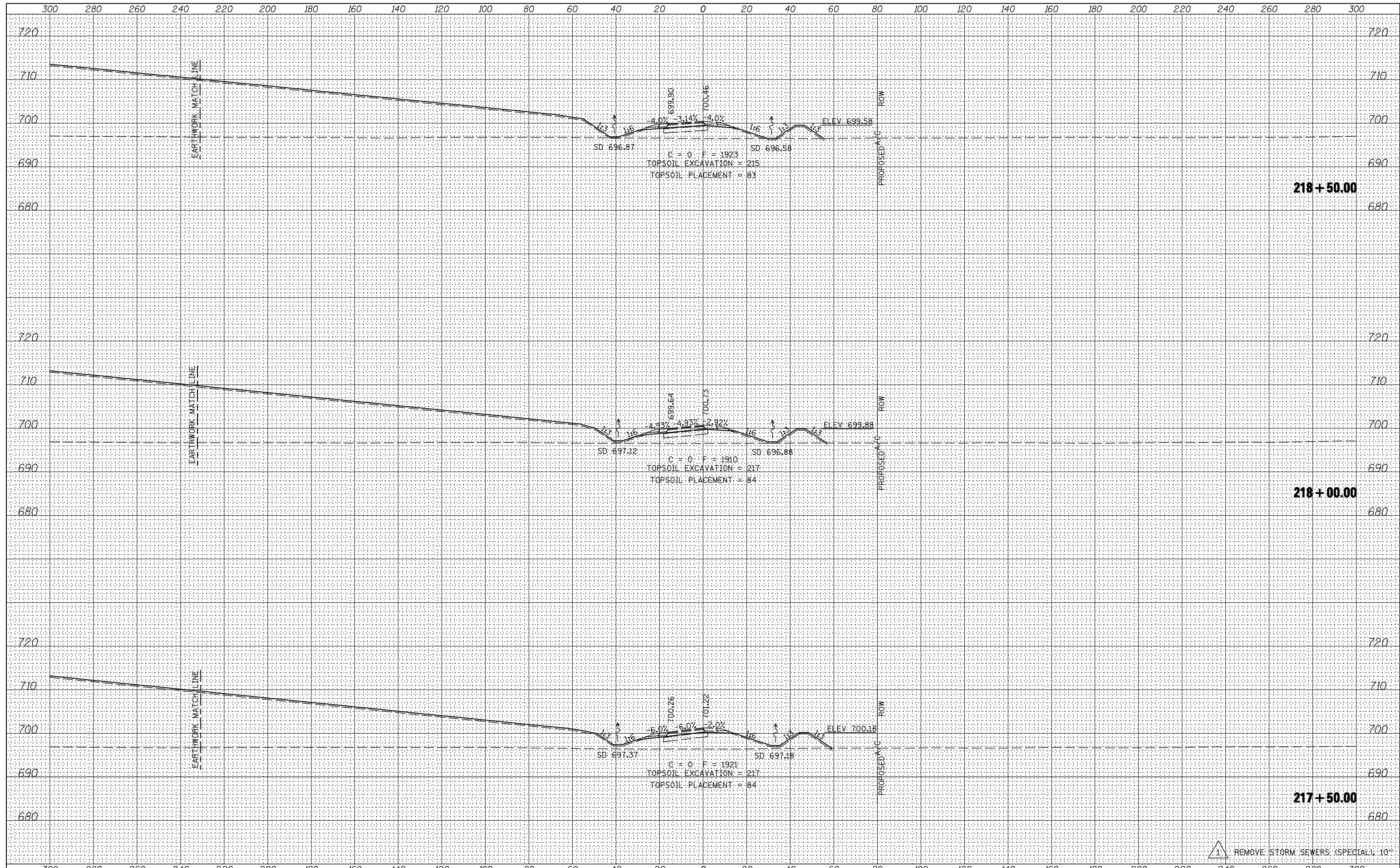
DATE	
BY	
FINISHED SURVEY	
PLOTTED	
TEMPLATE	
NOTE BOOK	
AREAS CHECKED	

DATE	
BY	
ORIGINAL SURVEY	
PLOTTED	
TEMPLATE	
NOTE BOOK	
AREAS CHECKED	



DATE	
BY	
FINAL SURVEY	SURVEYED
NOTE BOOK	PLOTTED
NO.	TEMPLATE
	AREAS CHECKED

DATE	
BY	
ORIGINAL SURVEY	SURVEYED
NOTE BOOK	PLOTTED
NO.	TEMPLATE
	AREAS CHECKED



REMOVE STORM SEWERS (SPECIAL) 10"

FILE NAME =	USER NAME = jdeen	DESIGNED -	JRB	REVISED -	02/07/2013
vi:\transportation\2891\grading plans\2891XSHEET	_RAMPS.dgn	DRAWN -	TJD	REVISED -	
		CHECKED -	AWM	REVISED -	
XS_SHEET	PLOT DATE = 2/7/2013	DATE -	12-12-12	REVISED -	

**STATE OF ILLINOIS
DEPARTMENT OF TRANSPORTATION**

**FAP ROUTE 407 (IL 336)
CROSS SECTIONS - RAMP D**

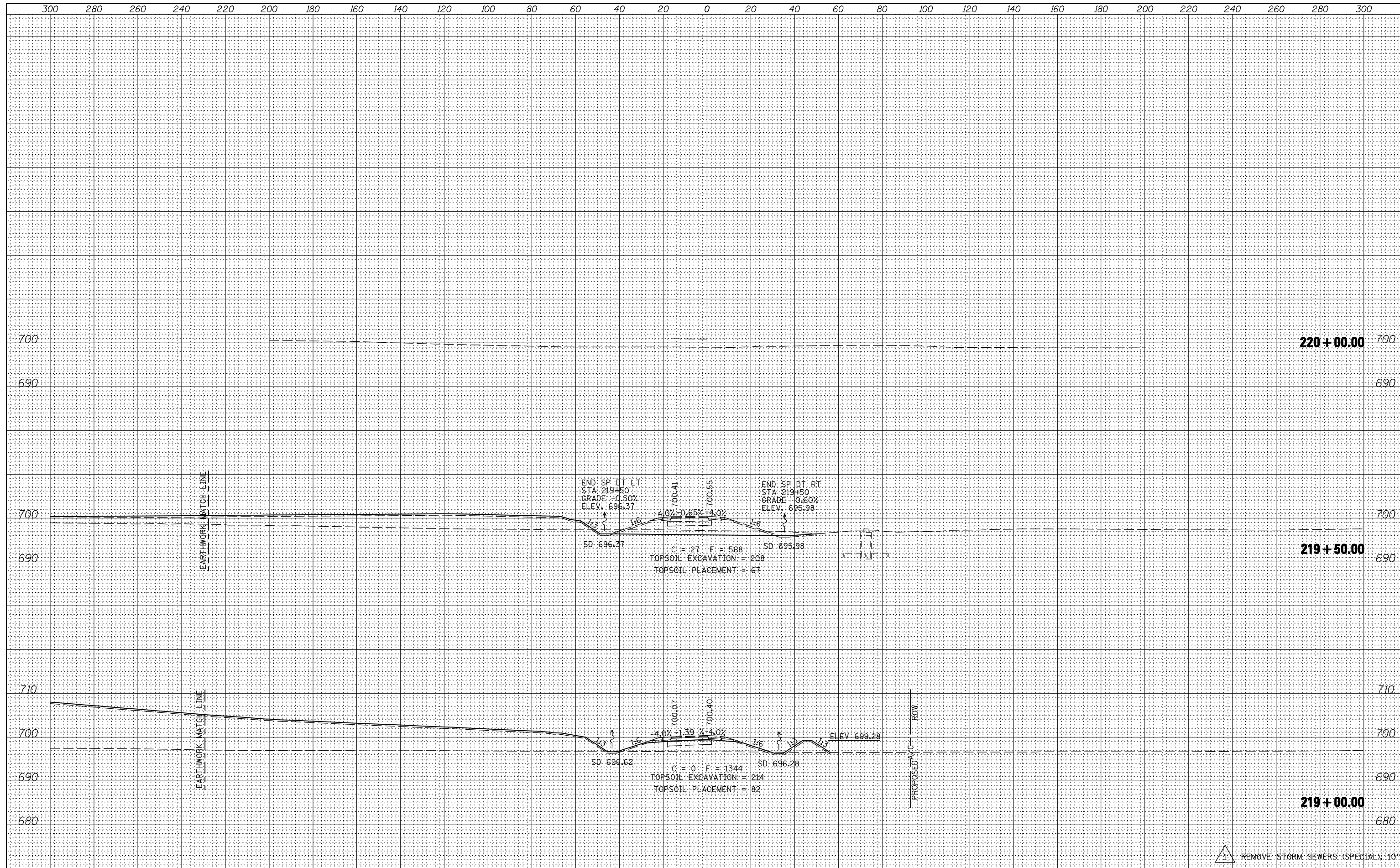
SCALE: 1"=20' H, 1"=10' V SHEET 8 OF 9 SHEETS STA. 217+50.00 TO STA. 218+50.00

F.A.P. RTE.	SECTION	COUNTY	TOTAL SHEETS	SHEET NO.
407	(55-3)A	MCDONOUGH	671	661
			CONTRACT NO. 68A42	

ILLINOIS FED. AID PROJECT

DATE	
BY	
FINISHED SURVEY	
PLOTTED	
TEMPLATE	
NOTE BOOK	
AREAS CHECKED	
NO.	

DATE	
BY	
ORIGINAL SURVEY	
PLOTTED	
TEMPLATE	
NOTE BOOK	
AREAS CHECKED	
NO.	



FILE NAME =	USER NAME = jdeen	DESIGNED - JRB	REVISED - 02/07/2013
vi\transportation\2891\grading plans\2891XSHEET_RAMPS.dgn		DRAWN - TJD	REVISED -
		CHECKED - AWM	REVISED -
XS_SHEET	PLOT DATE = 2/7/2013	DATE - 12-12-12	REVISED -

**STATE OF ILLINOIS
DEPARTMENT OF TRANSPORTATION**

**FAP ROUTE 407 (IL 336)
CROSS SECTIONS - RAMP D**

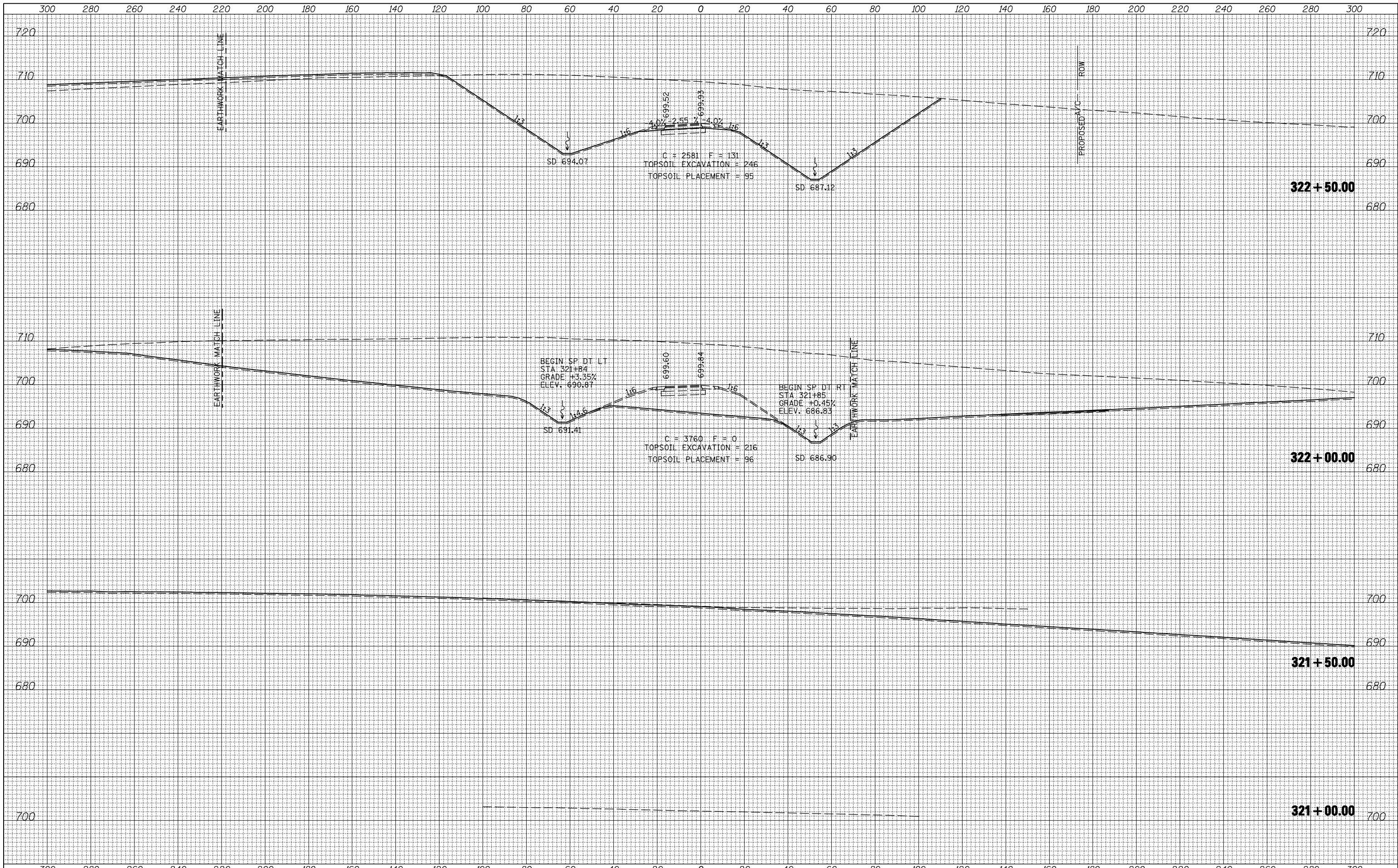
SCALE: 1"=20' H
1"=100' V SHEET 9 OF 9 SHEETS STA. 219+00.00 TO STA. 220+00.00

F.A.P. RTE.	SECTION	COUNTY	TOTAL SHEETS	SHEET NO.
407	(55-3)A	MCDONOUGH	671	662
			CONTRACT NO. 68A42	

REMOVE STORM SEWERS (SPECIAL) 10'

DATE	
BY	
ORIGINAL SURVEY	
SURVEYED	
PLOTTED	
TEMPLATE	
AREAS CHECKED	
NO.	

DATE	
BY	
ORIGINAL SURVEY	
SURVEYED	
PLOTTED	
TEMPLATE	
AREAS CHECKED	
NO.	



FILE NAME =	USER NAME = jdeen	DESIGNED - JRB	REVISED -
vi:\transportation\2891\grading plans\2891XSHEET_RAMPS.dgn		DRAWN - TJD	REVISED -
		CHECKED - AWM	REVISED -
XS_SHEET	PLOT DATE = 12/12/2012	DATE - 12-12-12	REVISED -

**STATE OF ILLINOIS
DEPARTMENT OF TRANSPORTATION**

**FAP ROUTE 407 (IL 336)
CROSS SECTIONS - RAMP A**

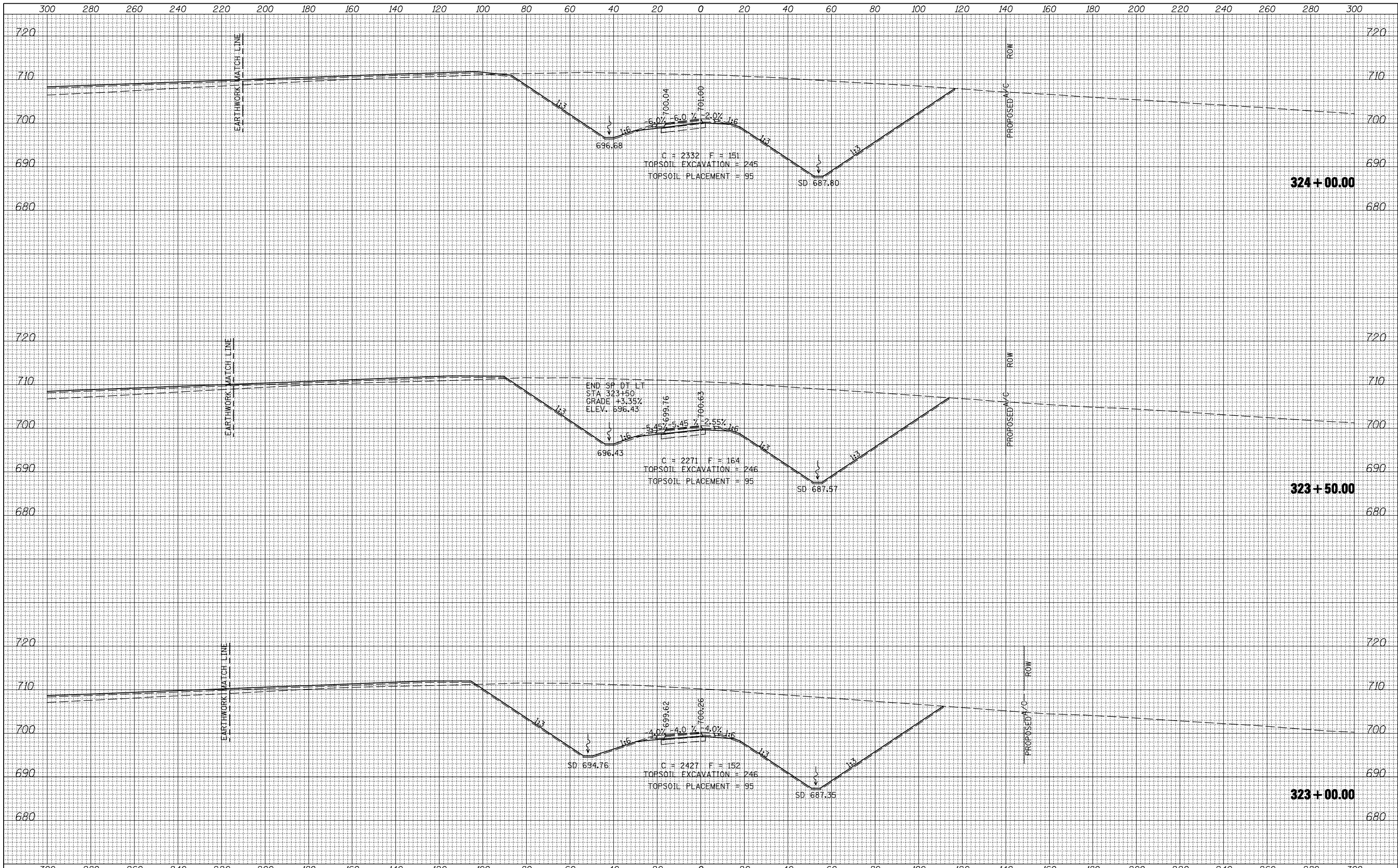
SCALE: $\frac{1''}{20'}$ H $\frac{1''}{10'}$ V SHEET 1 OF 9 SHEETS STA. 321+00.00 TO STA. 322+50.00

F.A.P. RTE.	SECTION	COUNTY	TOTAL SHEETS	SHEET NO.
407	(55-3)A	MCDONOUGH	671	663
			CONTRACT NO. 68A42	

ILLINOIS FED. AID PROJECT

DATE	
BY	
SURVEYED	
PLOTTED	
TEMPLATE	
AREAS CHECKED	
NO.	

DATE	
BY	
SURVEYED	
PLOTTED	
TEMPLATE	
AREAS CHECKED	
NO.	

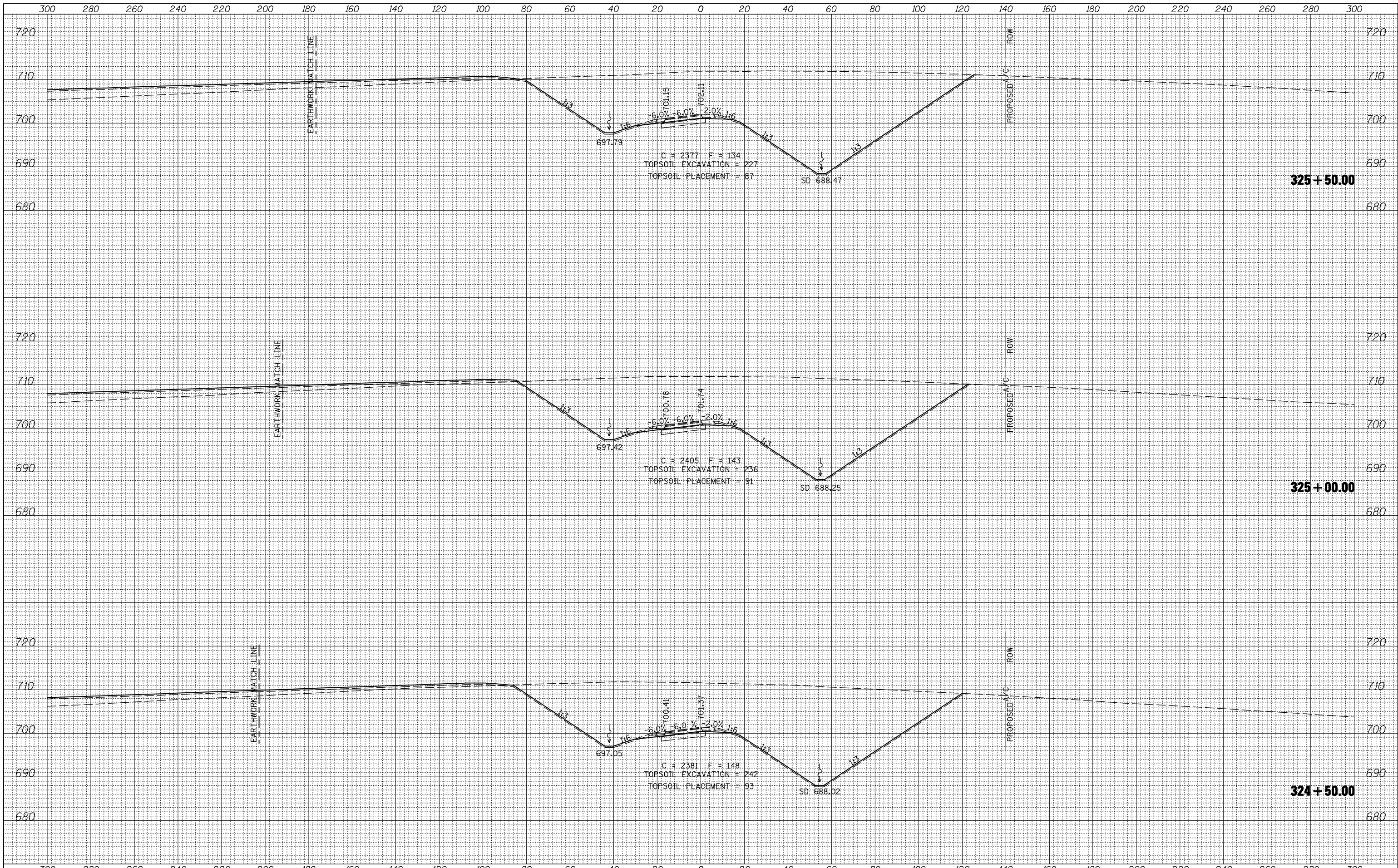


FILE NAME =	USER NAME = jdeen	DESIGNED - JRB	REVISED -	STATE OF ILLINOIS DEPARTMENT OF TRANSPORTATION	FAP ROUTE 407 (IL 336) CROSS SECTIONS - RAMP A	F.A.P. RTE.	SECTION	COUNTY	TOTAL SHEETS	SHEET NO.
vi:\transportation\2891\grading plans\2891XSHEET_RAMPS.dgn	DRAWN - TJD	REVISED -	407			(55-3)A	MCDONOUGH	671	664	
PLOT SCALE = 40.0000' / IN.	CHECKED - AWM	REVISED -	CONTRACT NO. 68A42							
XS.SHEET	DATE - 12-12-12	REVISED -	ILLINOIS FED. AID PROJECT							

SCALE: 1/2" = 10' H, 1/4" = 10' V SHEET 2 OF 9 SHEETS STA. 323+00.00 TO STA. 324+00.00

DATE	
BY	
SURVEYED	
PLOTTED	
TEMPLATE	
AREAS	
CHECKED	
FINAL SURVEY	
NOTE BOOK	
NO.	

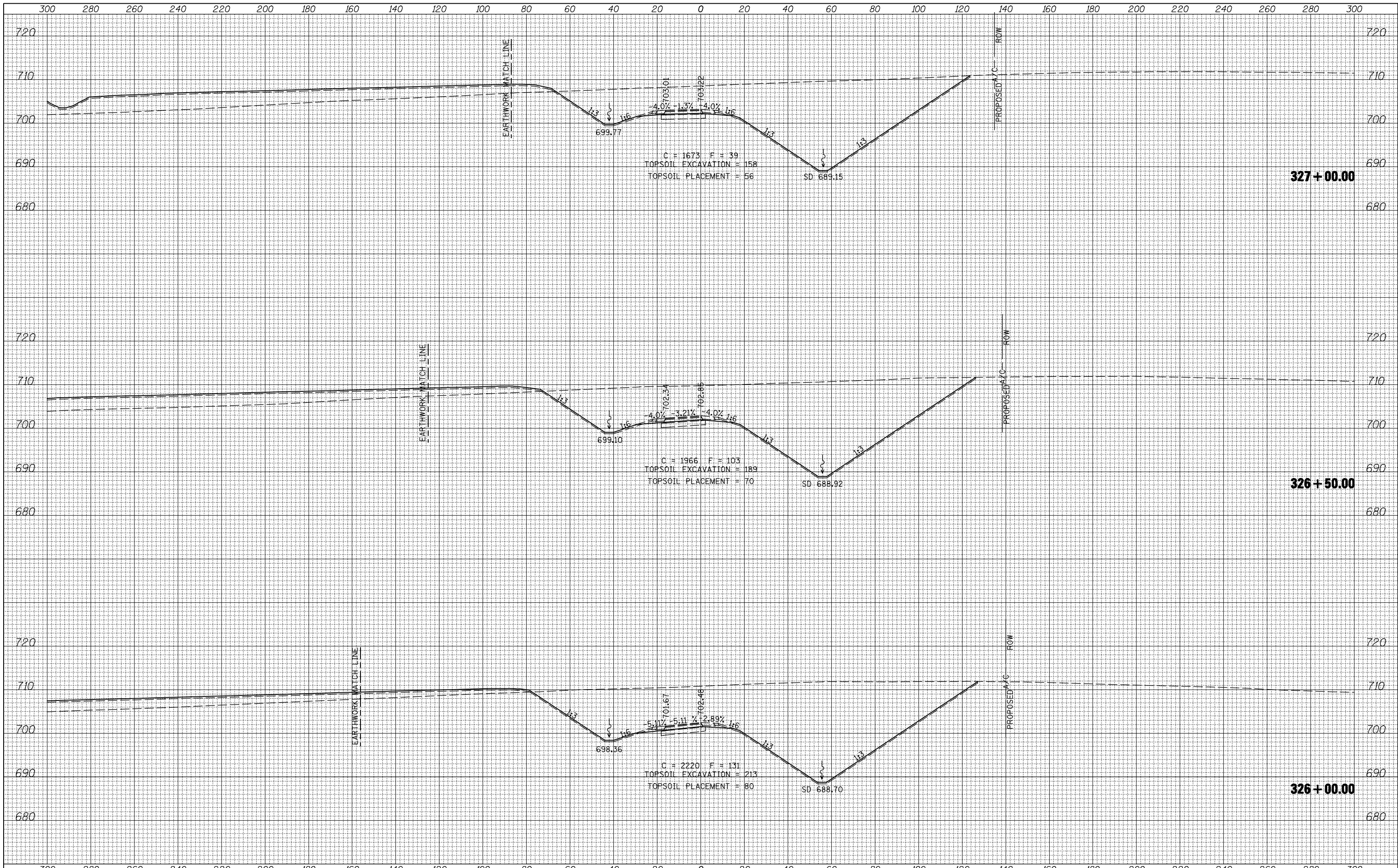
DATE	
BY	
SURVEYED	
PLOTTED	
TEMPLATE	
AREAS	
CHECKED	
ORIGINAL SURVEY	
NOTE BOOK	
NO.	



FILE NAME =	USER NAME = jdeen	DESIGNED - JRB	REVISED -	STATE OF ILLINOIS DEPARTMENT OF TRANSPORTATION	FAP ROUTE 407 (IL 336) CROSS SECTIONS - RAMP A	F.A.P. RTE.	SECTION	COUNTY	TOTAL SHEETS	SHEET NO.
vi:\transportation\2891\grading plans\2891XSHEET_RAMPS.dgn	DRAWN - TJD	REVISED -	407			(55-3)A	MCDONOUGH	671	665	
PLOT SCALE = 40.0000' / IN.	CHECKED - AWM	REVISED -	CONTRACT NO. 68A42							
XS_SHEET	DATE - 12-12-12	REVISED -	ILLINOIS FED. AID PROJECT							
SCALE: 1" = 20' H, 1" = 100' V					SHEET 3 OF 9 SHEETS		STA. 324+50.00 TO STA. 325+50.00			

DATE	
BY	
SURVEYED	
PLOTTED	
TEMPLATE	
AREAS	
CHECKED	
FINAL SURVEY	
NOTE BOOK	
NO.	

DATE	
BY	
SURVEYED	
PLOTTED	
TEMPLATE	
AREAS	
CHECKED	
ORIGINAL SURVEY	
NOTE BOOK	
NO.	



FILE NAME =
 v:\transportation\2891\grading plans\2891XSHEET_RAMPS.dgn
 XS.SHEET

USER NAME = jdeen
 DESIGNED - JRB
 DRAWN - TJD
 CHECKED - AWM
 DATE - 12-12-12

REVISED -
 REVISED -
 REVISED -
 REVISED -

**STATE OF ILLINOIS
 DEPARTMENT OF TRANSPORTATION**

**FAP ROUTE 407 (IL 336)
 CROSS SECTIONS - RAMP A**

SCALE: 1"=20' H
 1"=10' V

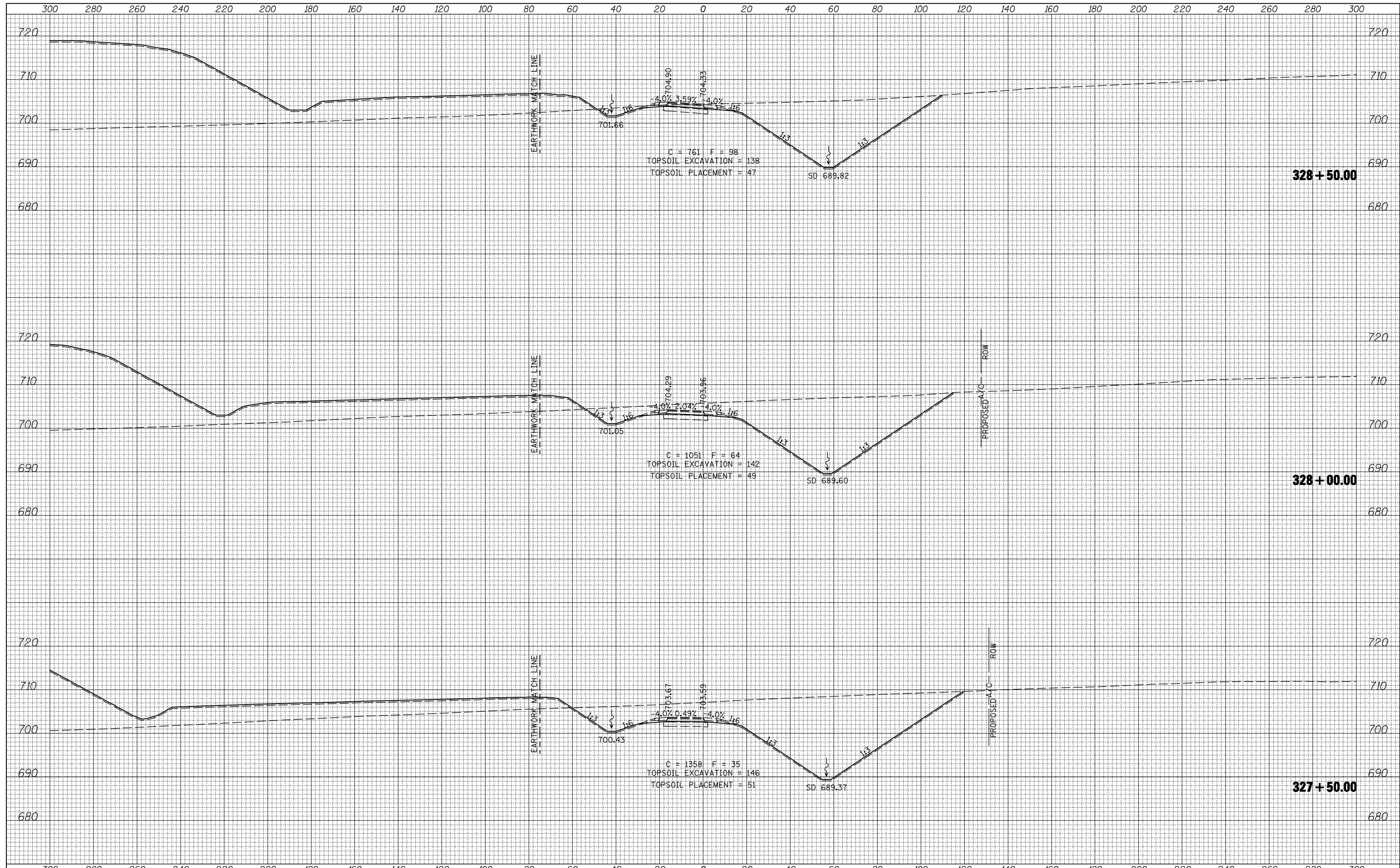
SHEET 4 OF 9 SHEETS STA. 326+00.00 TO STA. 327+00.00

F.A.P. RTE.	SECTION	COUNTY	TOTAL SHEETS	SHEET NO.
407	(55-3)A	MCDONOUGH	671	666
			CONTRACT NO. 68A42	

ILLINOIS FED. AID PROJECT

DATE	
BY	
SURVEYED	
PLOTTED	
TEMPLATE	
NOTE BOOK	
AREAS CHECKED	
NO.	

DATE	
BY	
SURVEYED	
PLOTTED	
TEMPLATE	
NOTE BOOK	
AREAS CHECKED	
NO.	

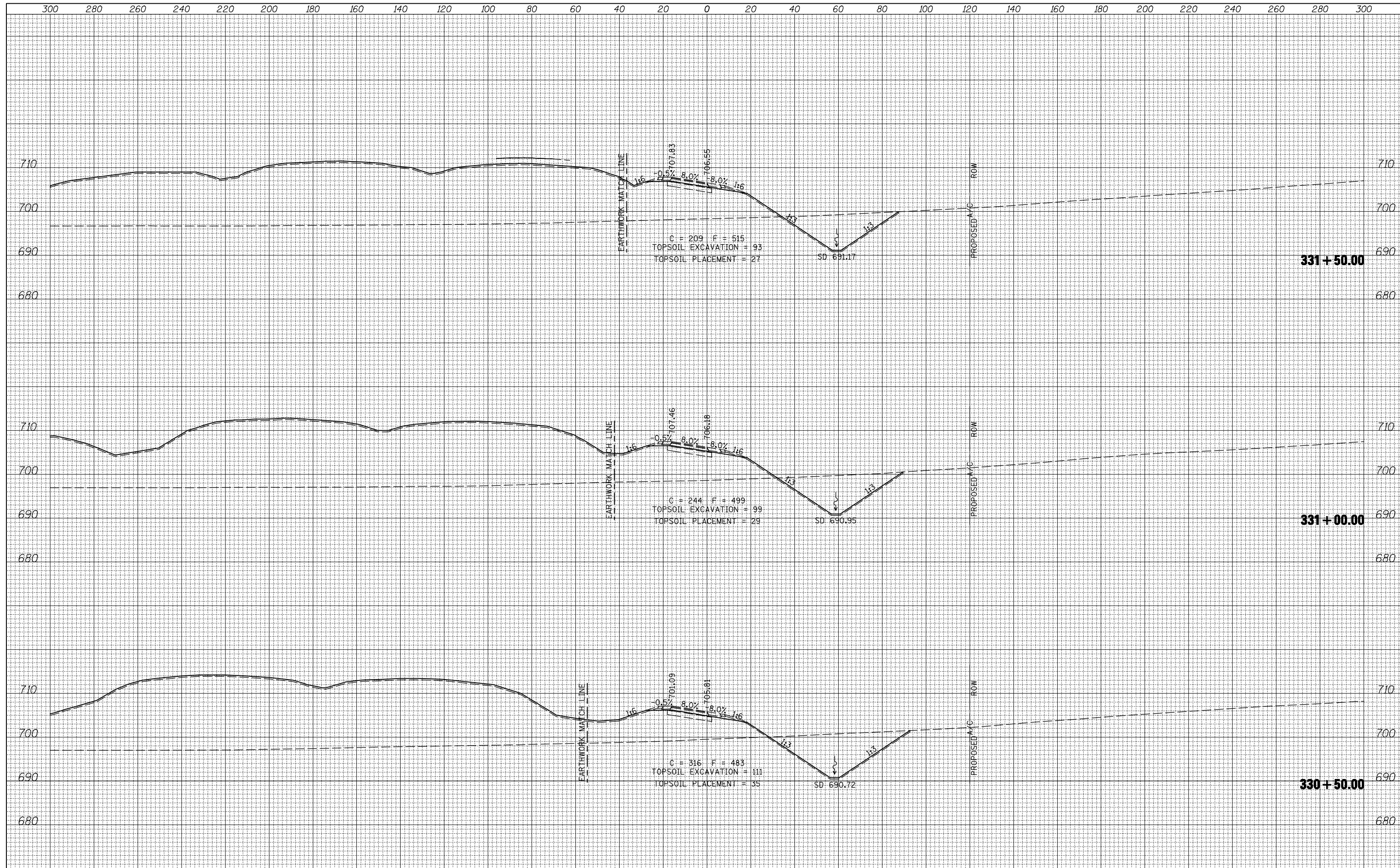


FILE NAME =	USER NAME = jdeen	DESIGNED - JRB	REVISED -	STATE OF ILLINOIS DEPARTMENT OF TRANSPORTATION	FAP ROUTE 407 (IL 336) CROSS SECTIONS - RAMP A	F.A.P. RTE.	SECTION	COUNTY	TOTAL SHEETS	SHEET NO.	
vi:\transportation\2891\grading plans\2891XSHEET_RAMPS.dgn		DRAWN - TJD	REVISED -			407	(55-3)A	MCDONOUGH	671	667	
PLOT SCALE = 40.0000' / IN.		CHECKED - AWM	REVISED -			CONTRACT NO. 68A42					
XS..SHEET		DATE - 12-12-12	REVISED -			ILLINOIS FED. AID PROJECT					

SCALE: 1/4" = 20' H
 1/8" = 10' V
 SHEET 5 OF 9 SHEETS STA. 327+50.00 TO STA. 328+50.00

DATE	
BY	
SURVEYED	
PLOTTED	
TEMPLATE	
AREAS CHECKED	
FINAL SURVEY	
NOTE BOOK	
NO.	

DATE	
BY	
SURVEYED	
PLOTTED	
TEMPLATE	
AREAS CHECKED	
ORIGINAL SURVEY	
NOTE BOOK	
NO.	



FILE NAME =
 v:\transportation\2891\grading plans\2891XSHEET_RAMPS.dgn
 XS_SHEET

USER NAME = jdeen
 DESIGNED - JRB
 DRAWN - TJD
 CHECKED - AWM
 DATE - 12-12-12

REVISED -
 REVISED -
 REVISED -
 REVISED -

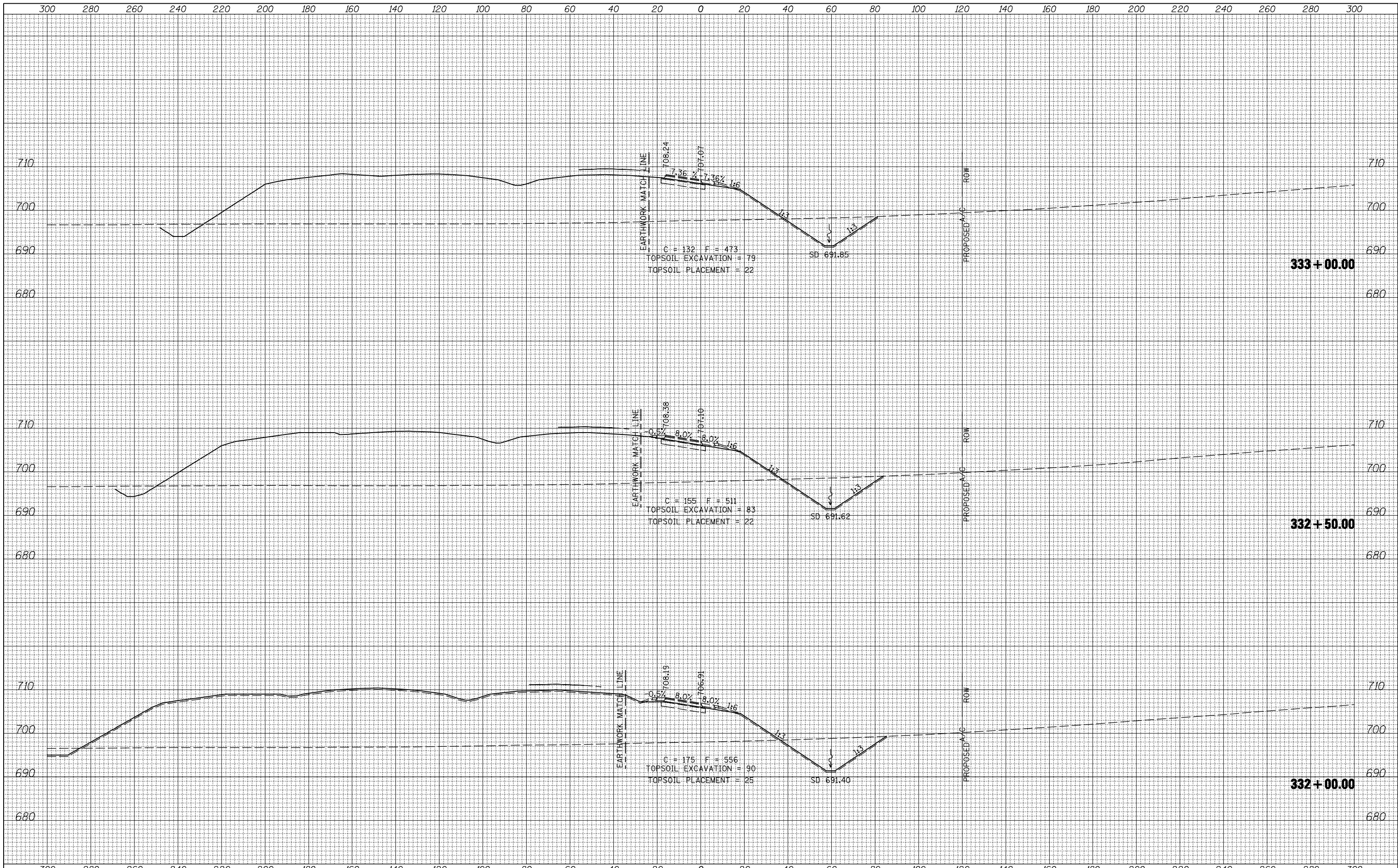
**STATE OF ILLINOIS
 DEPARTMENT OF TRANSPORTATION**

**FAP ROUTE 407 (IL 336)
 CROSS SECTIONS - RAMP A**
 SCALE: 1"=20' H
 1"=10' V
 SHEET 7 OF 9 SHEETS
 STA. 330+50.00 TO STA. 331+50.00

F.A.P. RTE.	SECTION	COUNTY	TOTAL SHEETS	SHEET NO.
407	(55-3)A	MCDONOUGH	671	669
			CONTRACT NO. 68A42	

DATE	
BY	
SURVEYED	
PLOTTED	
TEMPLATE	
AREAS	
CHECKED	
FINAL SURVEY	
NOTE BOOK	
NO.	

DATE	
BY	
SURVEYED	
PLOTTED	
TEMPLATE	
AREAS	
CHECKED	
ORIGINAL SURVEY	
NOTE BOOK	
NO.	



FILE NAME =	USER NAME = jdeen	DESIGNED - JRB	REVISED -
vi:\transportation\2891\grading plans\2891XSHEET_RAMPS.dgn		DRAWN - TJD	REVISED -
		CHECKED - AWM	REVISED -
XS_SHEET	PLOT DATE = 12/12/2012	DATE - 12-12-12	REVISED -

**STATE OF ILLINOIS
DEPARTMENT OF TRANSPORTATION**

**FAP ROUTE 407 (IL 336)
CROSS SECTIONS - RAMP A**

SCALE: 1"=20' H
1"=100' V SHEET 8 OF 9 SHEETS STA. 332+00.00 TO STA. 333+00.00

F.A.P. RTE.	SECTION	COUNTY	TOTAL SHEETS	SHEET NO.
407	(55-3)A	MCDONOUGH	671	670
			CONTRACT NO. 68A42	

ILLINOIS FED. AID PROJECT

