

F.A.I. RTE.	SECTION	COUNTY	TOTAL SHEETS	SHEET NO.
74	SECTION 72(7,8,9,9-1)LS-4	PEORIA	10	1
		ILLINOIS	CONTRACT NO. 68B17	

D-94-063-12

STATE OF ILLINOIS
DEPARTMENT OF TRANSPORTATION
DIVISION OF HIGHWAYS

**PROPOSED
HIGHWAY PLANS**

FAI ROUTE 74 (I-74)
SECTION 72(7,8,9,9-1)LS-4
PEORIA COUNTY

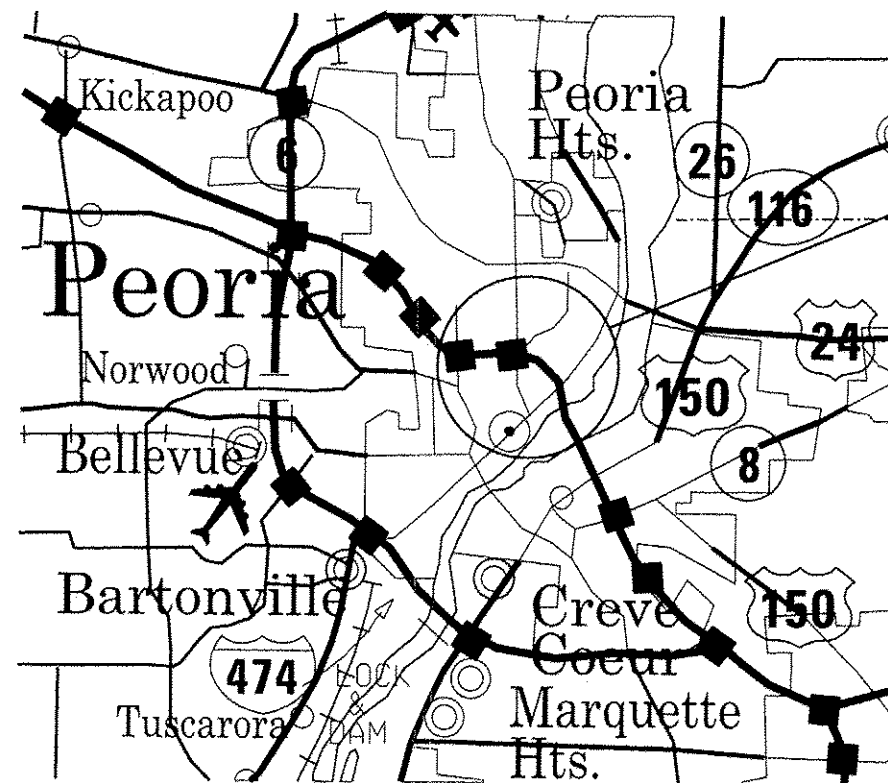
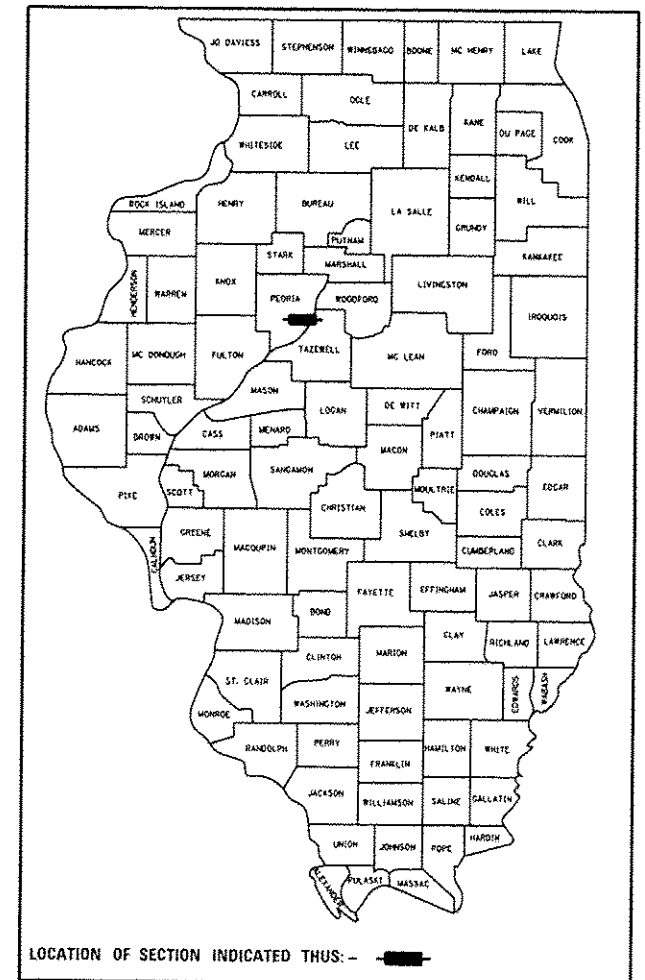
C-94-106-12

INDEX OF SHEETS

1. COVER SHEET
2. PROJECT SPECIFIC NOTES/COMMITMENTS/
CALENDAR OF MAINTENANCE
3. SUMMARY OF QUANTITIES
4. SCHEDULE OF EXISTING LANDSCAPING ITEMS
- 5-10. PLAN SHEETS

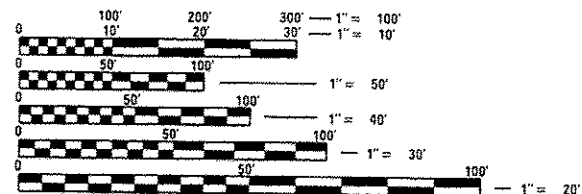
STANDARDS

- 701001-02
- 701006-04
- 701011-03
- 701106-02
- 701201-04
- 701301-04
- 701400-06
- 701406-06
- 701411-08
- 701426-05
- 701901-02
- 701101-03



PROJECT CONSISTS OF CARE AND MAINTENANCE OF EXISTING LANDSCAPING AND PLANTS ALONG EASTBOUND I-74 BETWEEN ELLIS STREET AND THE ILLINOIS RIVER.

GROSS LENGTH = 1.2 MILE
NET LENGTH = 1.2 MILE



FULL SIZE PLANS HAVE BEEN PREPARED USING STANDARD ENGINEERING SCALES. REDUCED SIZED PLANS WILL NOT CONFORM TO STANDARD SCALES. IN MAKING MEASUREMENTS ON REDUCED PLANS, THE ABOVE SCALES MAY BE USED.

J.U.L.I.E.
JOINT UTILITY LOCATION INFORMATION FOR EXCAVATION
1-800-892-0123
OR 811

PROJECT ENGINEER CHRISTOPHER MAUSHARD 309/671-3453
PROJECT MANAGER RAYMOND SAMARA 309/671-3477

CONTRACT NO. 68B17
CATALOG NO. 034835-00D

STATE OF ILLINOIS
DEPARTMENT OF TRANSPORTATION
DIVISION OF HIGHWAYS

SUBMITTED Dec 5 20 12

Joseph P. Brown
DEPUTY DIRECTOR OF HIGHWAYS, REGION ENGINEER

Feb 1 20 13
John D. Baramelli, P.E.
ENGINEER OF DESIGN AND ENVIRONMENT

Feb 1 20 13
Omer Osman, P.E.
DIRECTOR OF HIGHWAYS, CHIEF ENGINEER

**PRINTED BY THE AUTHORITY
OF THE STATE OF ILLINOIS**