

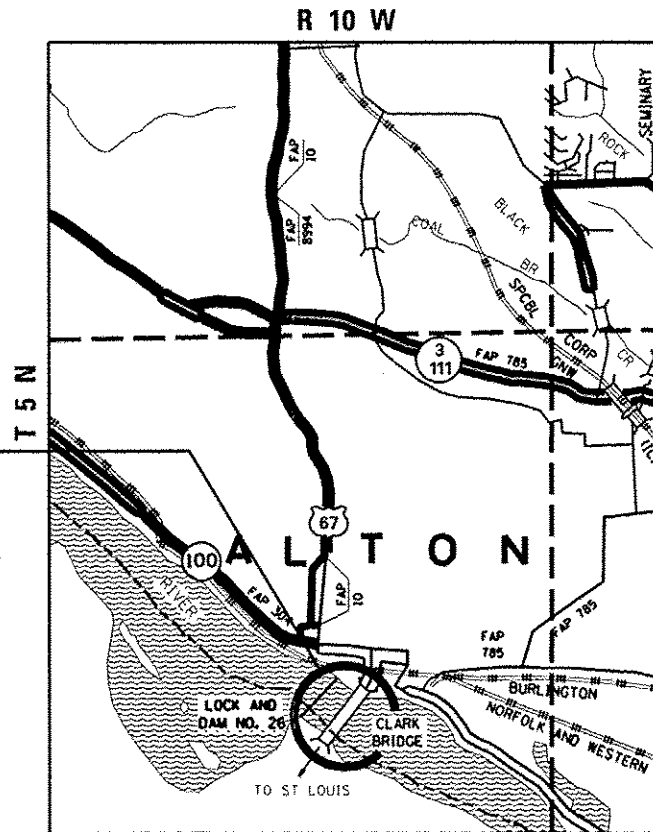
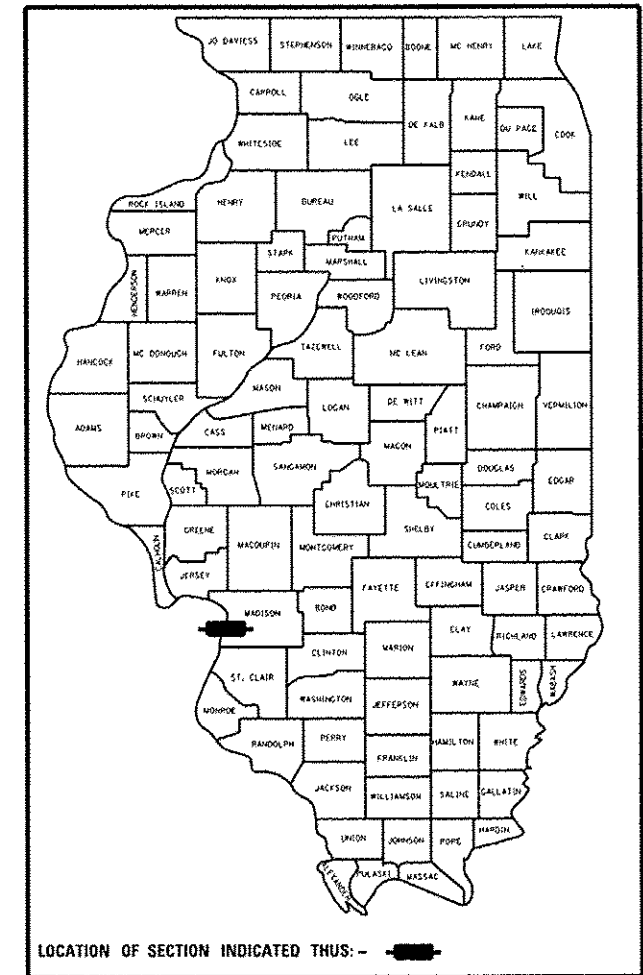
F.A.P. RTE.	SECTION	COUNTY	TOTAL SHEETS	SHEET NO.
304	100B-1DS-1	MADISON	58	1
ILLINOIS			CONTRACT NO. 76E73	

*58 + 2 = 60
D-98-034-11

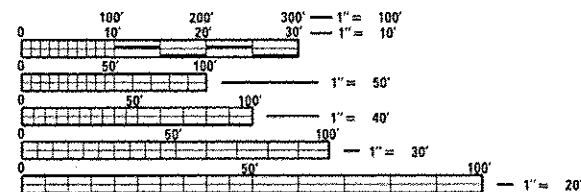
STATE OF ILLINOIS
DEPARTMENT OF TRANSPORTATION
DIVISION OF HIGHWAYS
**PROPOSED
HIGHWAY PLANS**

FOR INDEX OF SHEETS, SEE SHEET NO. 2

FAP ROUTE 304
SECTION 100B-1DS-1
US 67 (CLARK BRIDGE)
REPAIRS AND DECK SEALING
MADISON COUNTY
C-98-034-11



LOCATION: CLARK BRIDGE
N 38° 52' 55"
W 90° 10' 43"



FULL SIZE PLANS HAVE BEEN PREPARED USING STANDARD ENGINEERING SCALES. REDUCED SIZED PLANS WILL NOT CONFORM TO STANDARD SCALES. IN MAKING MEASUREMENTS ON REDUCED PLANS, THE ABOVE SCALES MAY BE USED.

J.U.L.I.E.
JOINT UTILITY LOCATION INFORMATION FOR EXCAVATION
1-800-892-0123
OR 811

PROJECT ENGINEER: MICHAEL PRITCHETT (618)346-3180
DESIGN SQUAD LEADER: GWEN LAGEMANN (618)346-3181

CONTRACT NO. 76E73

ALTON TOWNSHIP

SCALE: NOT TO SCALE

GROSS LENGTH = 4620.00 FT. = .875 MILE
NET LENGTH = 4620.00 FT. = .875 MILE

STATE OF ILLINOIS
DEPARTMENT OF TRANSPORTATION
DIVISION OF HIGHWAYS

SUBMITTED December 19 20 12
[Signature]
DEPUTY DIRECTOR OF HIGHWAYS, REGION-5 ENGINEER

Feb 1 20 13
John D. Baranzelli, P.E. l.e.
ENGINEER OF DESIGN AND ENVIRONMENT

Feb 1 20 13
Omer Osman, P.E. l.e.
DIRECTOR OF HIGHWAYS, CHIEF ENGINEER

PRINTED BY THE AUTHORITY
OF THE STATE OF ILLINOIS