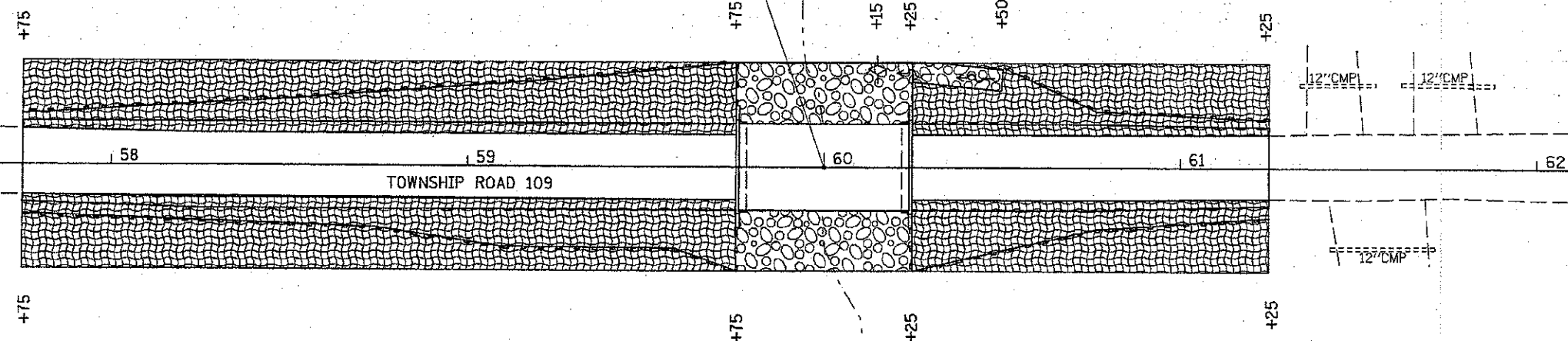







T 17 N, R 9 E, 4th PM
SECTION 5

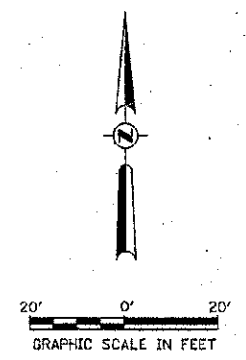
PROPOSED STRUCTURE
S.N. 006-4089



LEGEND

-  PERIMETER EROSION BARRIER
-  TEMPORARY DITCH CHECK
-  SPECIAL DITCH - FLOW LINE AND DIRECTION
-  PROPOSED RIPRAP/AGGREGATE DITCH PLACEMENT
-  EROSION CONTROL BLANKET

T 17 N, R 9 E, 4th PM
SECTION 8



FILE NAME * VA:Bridge\3185-Bureau\3185S08L.dgn	USER NAME * j_hutcheon	DESIGNED -	REVISED -	BUREAU COUNTY TOWNSHIP ROAD 109 OVER LIME CREEK TRIBUTARY	EROSION CONTROL PLAN SN 006-4089	RTE.	SECTION	COUNTY	TOTAL SHEETS	SHEET NO.
	PLOT SCALE = 48.0000' / IN.	DRAWN -	REVISED -			TR 109	07-03126-00-BR	BUREAU	61	10
	PLOT DATE = 1/8/2013	CHECKED -	REVISED -			CONTRACT NO. 87528				
	DATE -	REVISED -		SCALE: 1" = 20'	SHEET NO. 1 OF 1 SHEETS	STA. 57+75.00 TO STA. 61+25.00	FED. ROAD DIST. NO. 7 ILLINOIS	FED. AID PROJECT BROS-00100871		