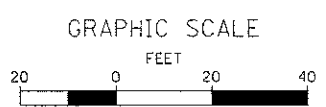
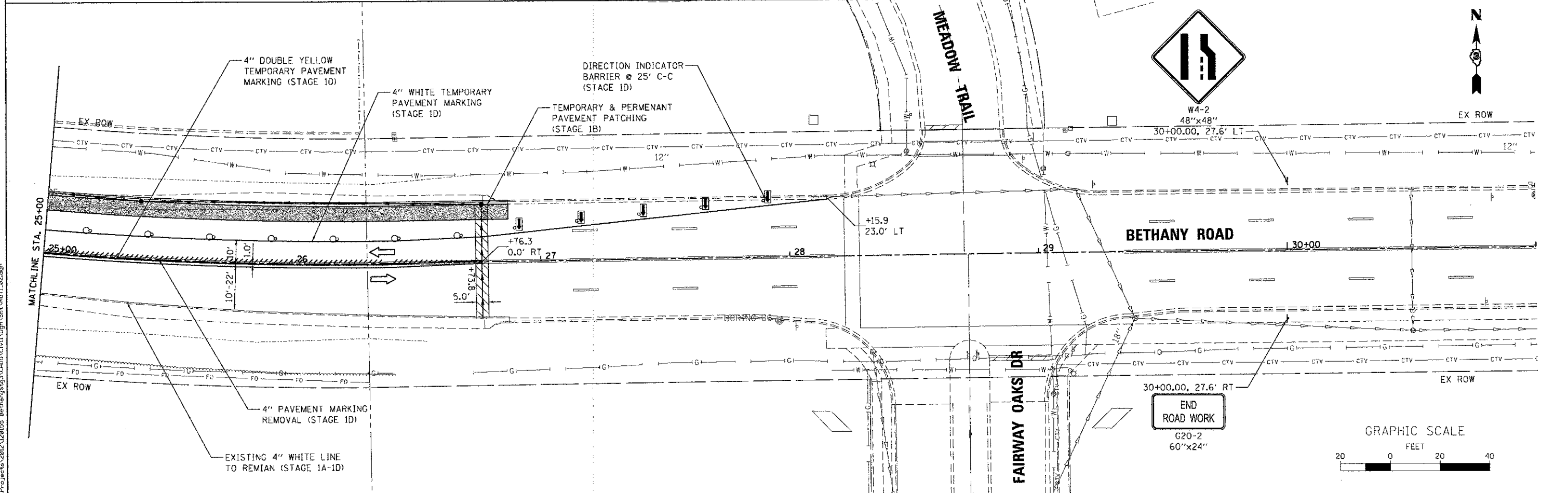
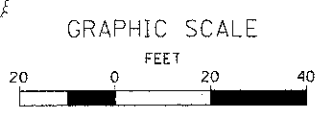


LEGEND

- DRUM W/ STEADY BURN LIGHT
- DIRECTION INDICATOR BARRIER
- PAVEMENT MARKING REMOVAL
- TRAFFIC FLOW ARROW
- ROADWAY WIDENING - STAGE 1D & 2
- PAVEMENT PATCHING - STAGE 1B



FILE NAME = MA\Projects\2012\120155_Bethany\5353\CADD\DWG\11\Dgm_Sht\A011_02.dgn

WILLS BURKE KELSEY ASSOCIATES LTD.
 116 West Main Street, Suite 201
 St. Charles, Illinois 60174

USER NAME = rparis	DESIGNED - SBP	REVISED -
PLLOT SCALE = 1:20	DRAWN - NDP	REVISED -
PLLOT DATE = 12/20/2012	CHECKED - DPB	REVISED -
	DATE - 12/21/12	REVISED -

**STATE OF ILLINOIS
 DEPARTMENT OF TRANSPORTATION**

**MAINTENANCE OF TRAFFIC PLAN
 STAGE 1**

SCALE: 1"=20' SHEET NO. 3 OF 5 SHEETS STA. 19+00.00 TO STA. 27+00.00

F.A.U. RTE. 5355	SECTION 10-00167-01-WR	COUNTY DEKALB	TOTAL SHEETS 78	SHEET NO. 35
CONTRACT NO. 87544				
ILLINOIS FED. AID PROJECT				