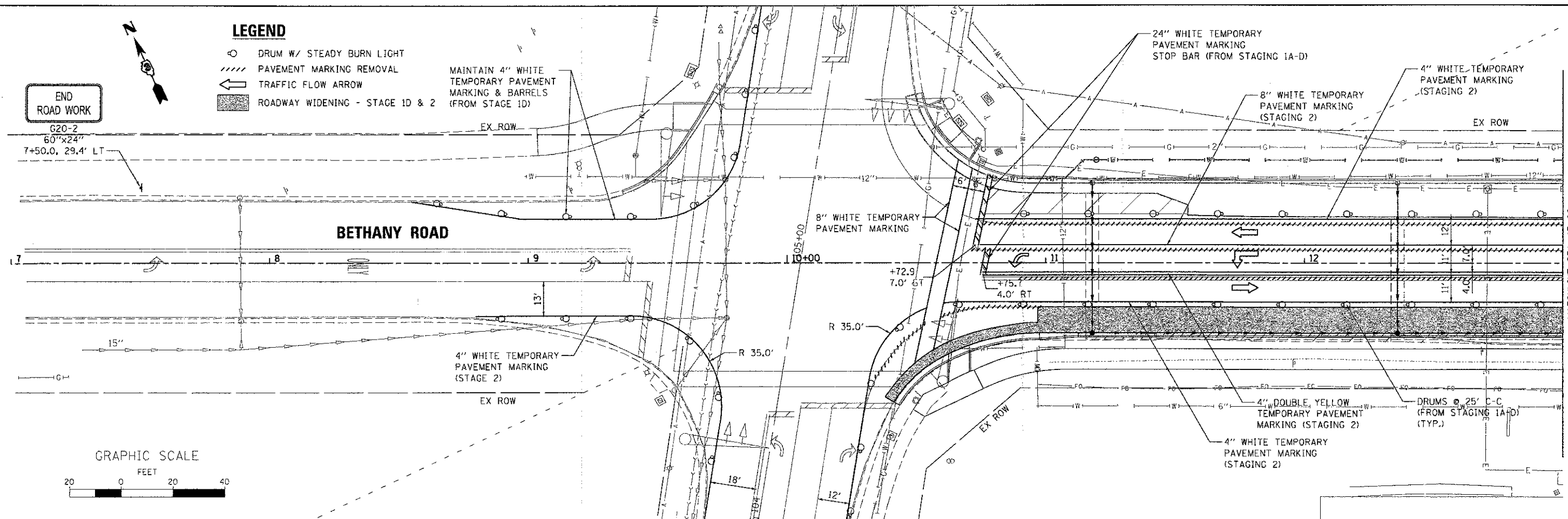
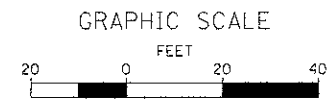




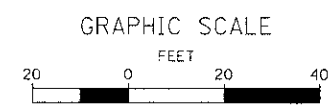
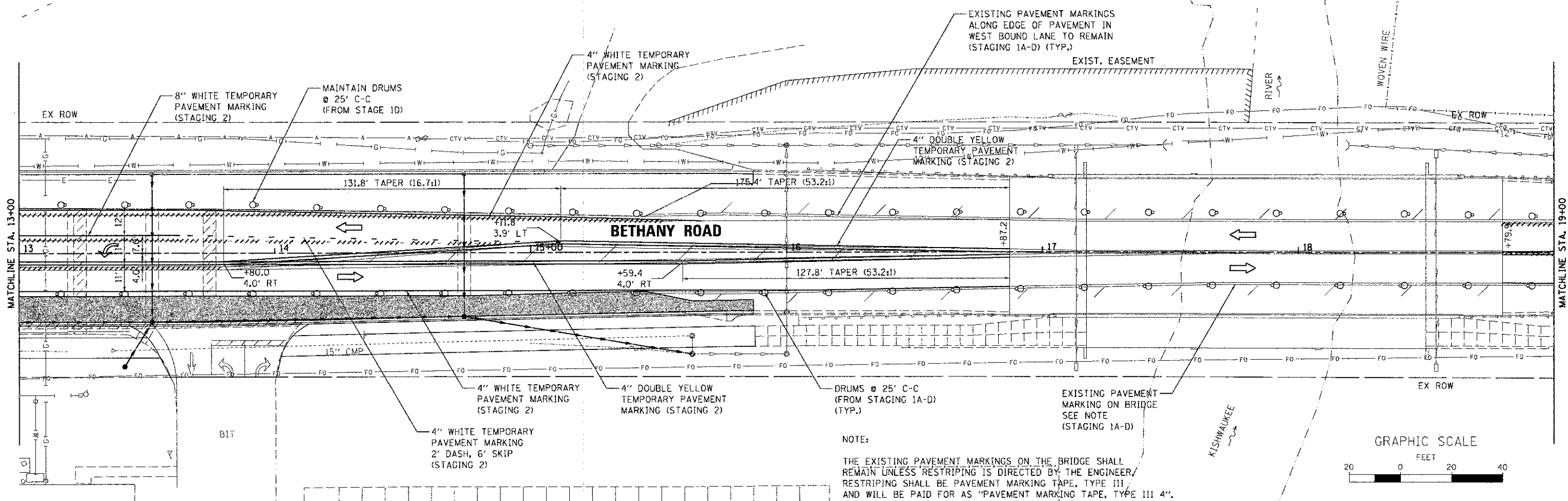
LEGEND

- DRUM W/ STEADY BURN LIGHT
- ▨ PAVEMENT MARKING REMOVAL
- ← TRAFFIC FLOW ARROW
- ▨ ROADWAY WIDENING - STAGE 1D & 2
- MAINTAIN 4" WHITE TEMPORARY PAVEMENT MARKING & BARRELS (FROM STAGE 1D)

END ROAD WORK
G20-2
60"x24"
7+50.0, 29.4' LT



MATCHLINE STA. 13+00



NOTE:
THE EXISTING PAVEMENT MARKINGS ON THE BRIDGE SHALL REMAIN UNLESS RESTRIPING IS DIRECTED BY THE ENGINEER. RESTRIPING SHALL BE PAVEMENT MARKING TAPE, TYPE III AND WILL BE PAID FOR AS "PAVEMENT MARKING TAPE, TYPE III 4".

FILE NAME: \\NA\Projects\2012\120155_Bethany\5433_CADD\Civil\Drawings\Shots\M072.dwg

WILLS BURKE KELSEY ASSOCIATES LTD.
116 West Main Street, Suite 201
St. Charles, Illinois 60174

USER NAME: nparis	DESIGNED: SBP	REVISED:
PLOT SCALE: 1/2"=20'	DRAWN: NDP	REVISED:
PLOT DATE: 12/28/2012	CHECKED: DPB	REVISED:
	DATE: 12/21/12	REVISED:

**STATE OF ILLINOIS
DEPARTMENT OF TRANSPORTATION**

MAINTENANCE OF TRAFFIC PLAN STAGE 2	
SCALE: 1"=20'	SHEET NO. 4 OF 5 SHEETS STA. 10+26.17 TO STA. 19+00.00

F.A.U. RTE. 5355	SECTION 10-00167-01-WR	COUNTY DEKALB	TOTAL SHEETS 78	SHEET NO. 36
CONTRACT NO. 87544				
ILLINOIS FED. AID PROJECT				