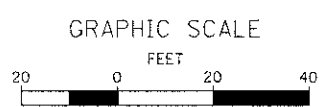
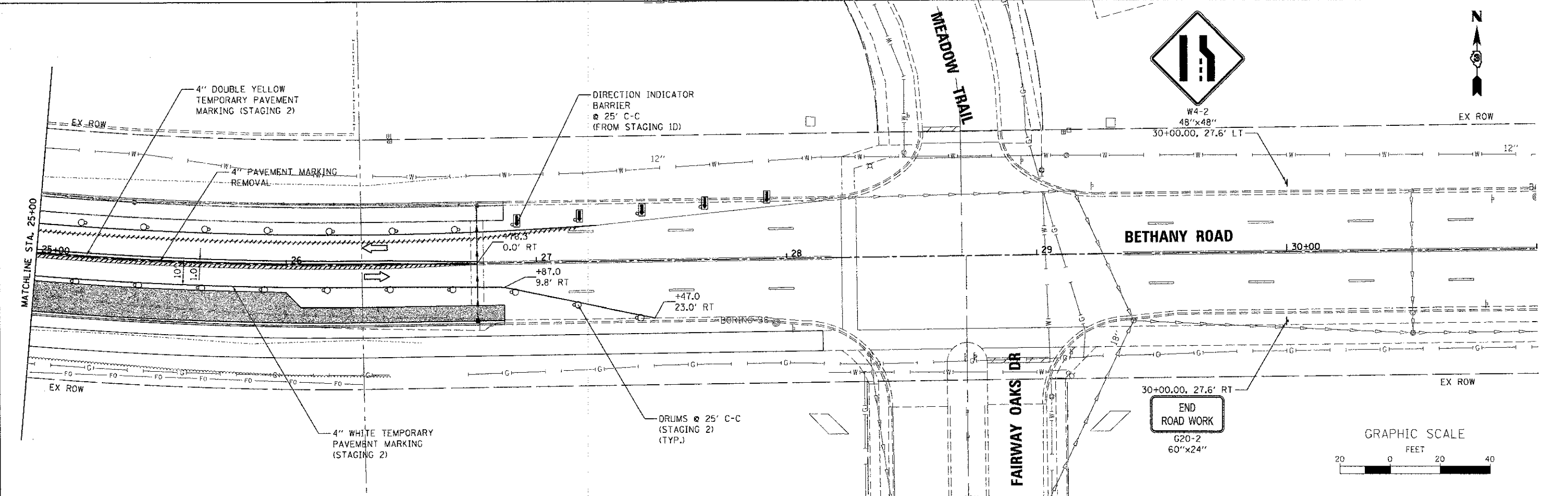
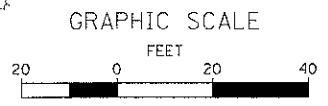
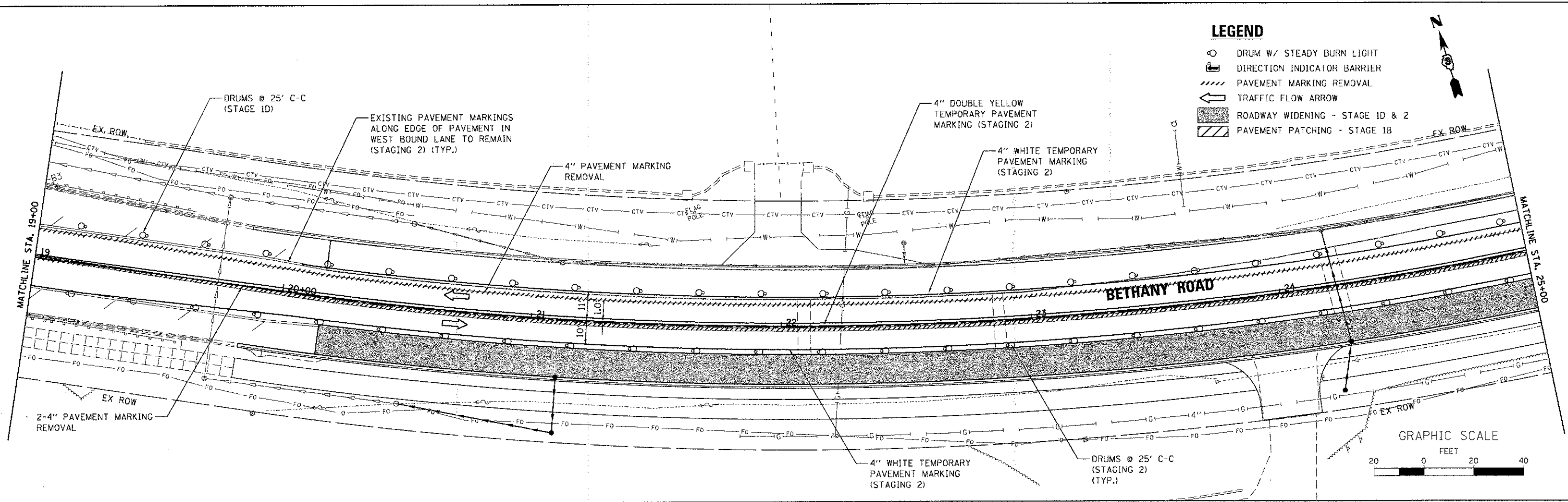


**LEGEND**

- DRUM W/ STEADY BURN LIGHT
- DIRECTION INDICATOR BARRIER
- PAVEMENT MARKING REMOVAL
- TRAFFIC FLOW ARROW
- ROADWAY WIDENING - STAGE 1D & 2
- PAVEMENT PATCHING - STAGE 1B



FILE NAME: W:\Projects\2012\120155 Bethany\5353\CADD\Civil\Drawings\MDT2\_02.dwg

**WILLS BURKE KELSEY ASSOCIATES LTD.**  
116 West Main Street, Suite 201  
St. Charles, Illinois 60174

USER NAME = rparis	DESIGNED - SBP	REVISED -
PLOT SCALE = 1:20	DRAWN - NDP	REVISED -
PLOT DATE = 12/20/2012	CHECKED - DPB	REVISED -
	DATE - 12/21/12	REVISED -

**STATE OF ILLINOIS  
DEPARTMENT OF TRANSPORTATION**

**MAINTENANCE OF TRAFFIC PLAN  
STAGE 2**  
SCALE: 1"=20' SHEET NO. 5 OF 5 SHEETS STA. 19+00.00 TO STA. 27+00.00

F.A.U. RTE.	SECTION	COUNTY	TOTAL SHEETS	SHEET NO.
5385	10-00167-01-WR	DEKALB	78	37
CONTRACT NO. 87544				
ILLINOIS FED. AID PROJECT				