




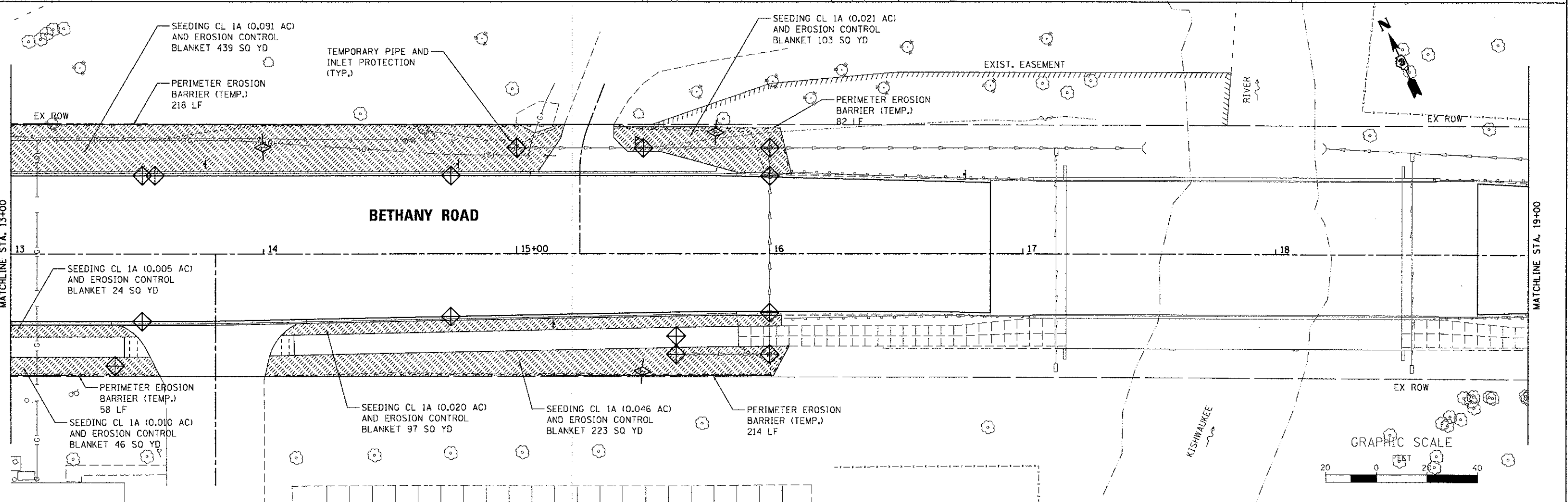
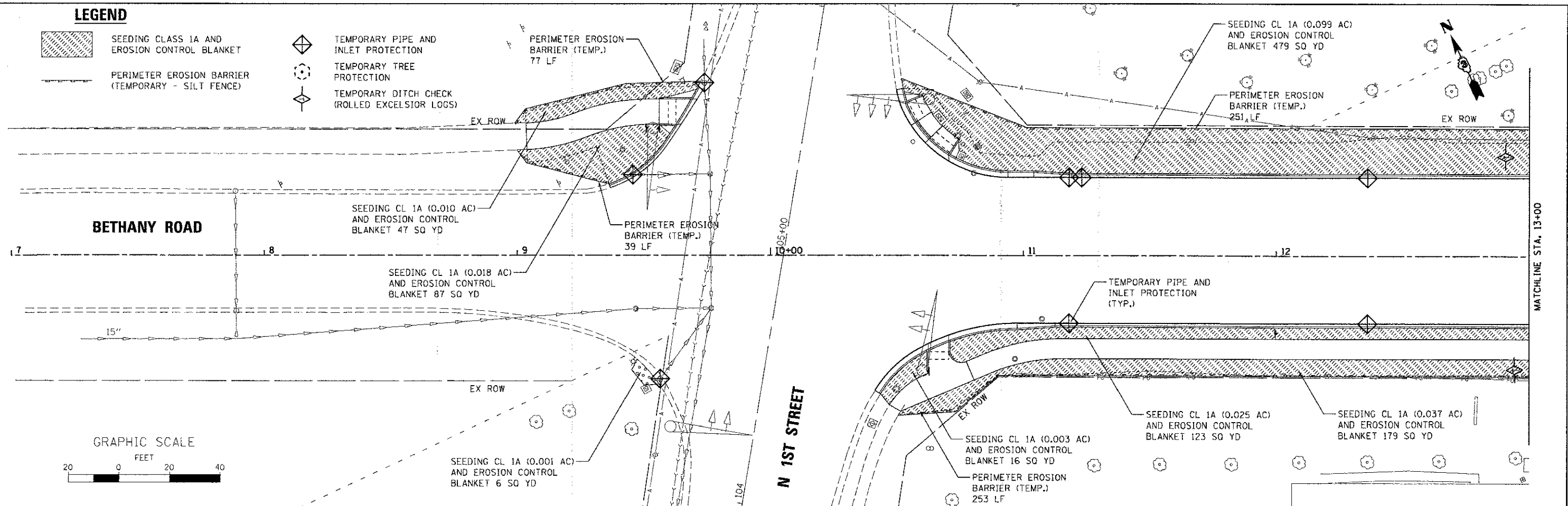


**LEGEND**

-  SEEDING CLASS 1A AND EROSION CONTROL BLANKET
-  PERIMETER EROSION BARRIER (TEMPORARY - SILT FENCE)
-  TEMPORARY PIPE AND INLET PROTECTION
-  TEMPORARY TREE PROTECTION
-  TEMPORARY DITCH CHECK (ROLLED EXCELSIOR LOGS)



FILE NAME = W:\P\0\1000\120105\_BethanyRd.dwg

**WILLS BURKE KELSEY ASSOCIATES LTD.**  
116 West Main Street, Suite 201  
St. Charles, Illinois 60174

USER NAME = nparris	DESIGNED - KMA	REVISED -
PLOT SCALE = 1:20	DRAWN - NDP	REVISED -
PLOT DATE = 12/20/2012	CHECKED - DPB	REVISED -
	DATE - 12/21/12	REVISED -

**STATE OF ILLINOIS  
DEPARTMENT OF TRANSPORTATION**

**EROSION CONTROL & SEEDING PLAN**

SCALE: 1"=20'

SHEET NO. 1 OF 4 SHEETS

STA. 10+26.17 TO STA. 19+00.00

F.A.I. RTE.	SECTION	COUNTY	TOTAL SHEETS	SHEET NO.
5355	10-00167-01-WR	DEKALB	78	39
CONTRACT NO. B7544				
ILLINOIS FED. AID PROJECT				