




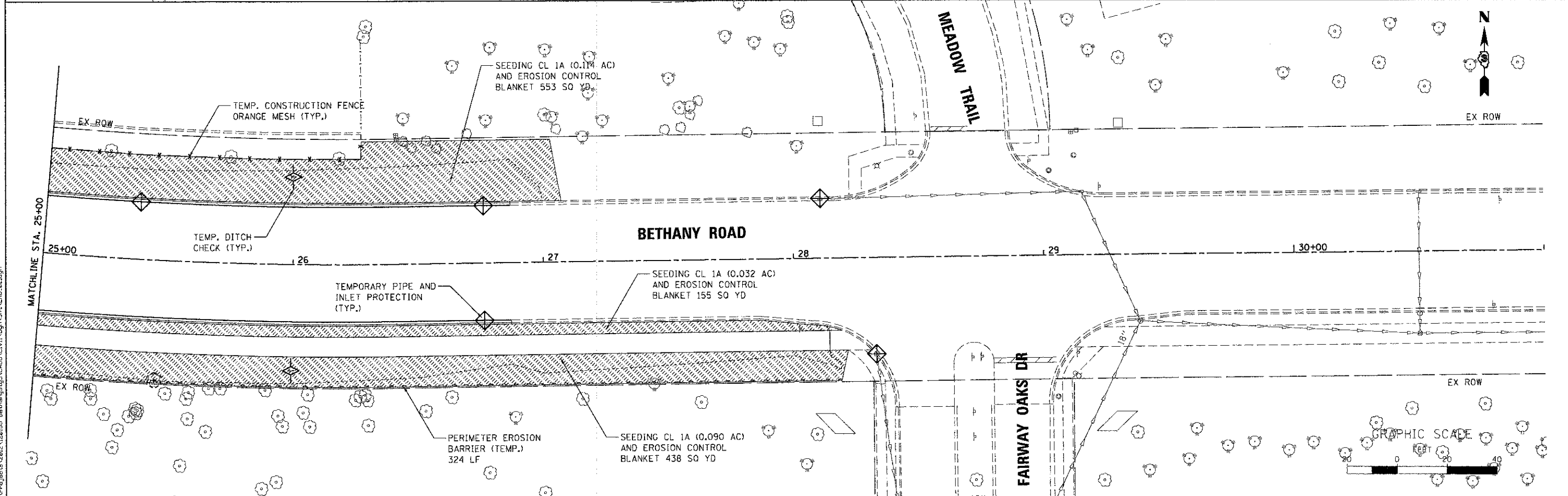
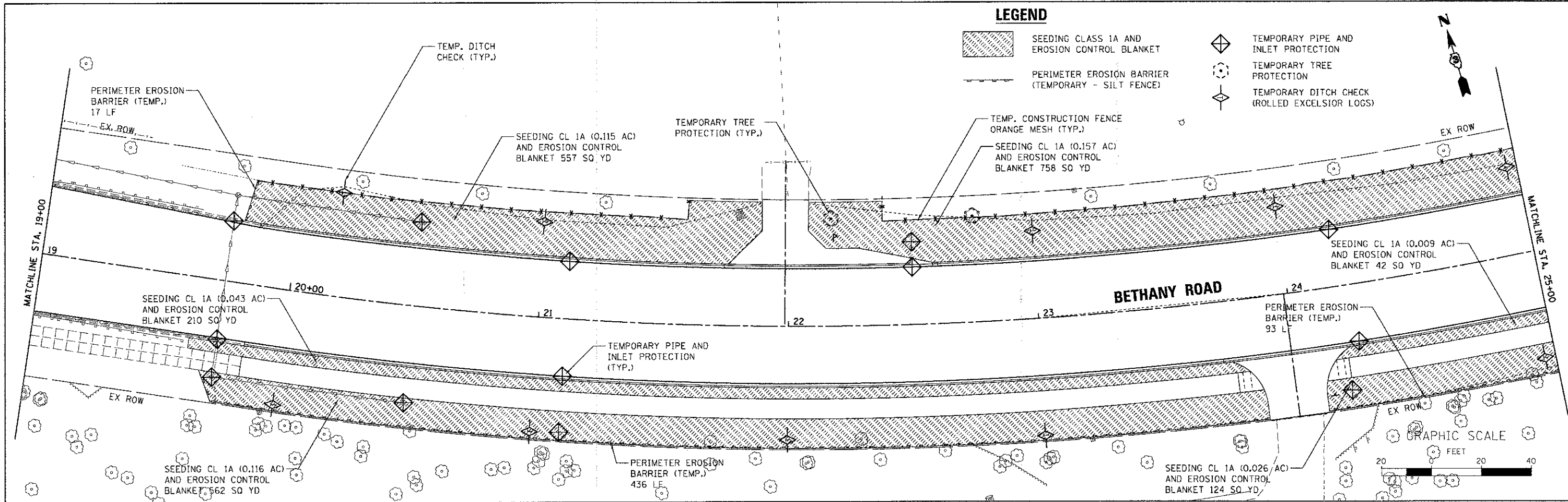


LEGEND

-  SEEDING CLASS 1A AND EROSION CONTROL BLANKET
-  PERIMETER EROSION BARRIER (TEMPORARY - SILT FENCE)
-  TEMPORARY PIPE AND INLET PROTECTION
-  TEMPORARY TREE PROTECTION
-  TEMPORARY DITCH CHECK (ROLLED EXCELSTOR LOGS)



FILE NAME: W:\Projects\2012\121005_BethanyRd\2012\121005_BethanyRd.dwg

WILLS BURKE KELSEY ASSOCIATES LTD.
 110 West Main Street, Suite 201
 St. Charles, Illinois 60174

USER NAME = nparriss
PLOT SCALE = 1:200
PLOT DATE = 12/28/2012

DESIGNED - KMA	REVISED -
DRAWN - NDP	REVISED -
CHECKED - DPB	REVISED -
DATE - 12/21/12	REVISED -

**STATE OF ILLINOIS
 DEPARTMENT OF TRANSPORTATION**

**EROSION CONTROL
 & SEEDING PLAN**

SCALE: 1"=20' SHEET NO. 2 OF 4 SHEETS STA. 19+00.00 TO STA. 27+00.00

F.A.U. RTE.	SECTION	COUNTY	TOTAL SHEETS	SHEET NO.
5355	10-00167-01-WR	DEKALB	78	39
CONTRACT NO. 87544				
ILLINOIS FED. AID PROJECT				