

BICYCLE CROSSWALK  
12" WHITE LINES  
@ 3' C-C, 45° DIAGONAL

BICYCLE CROSSWALK  
6" WHITE LINES

### BETHANY ROAD

D11-1 & M5-1(R)  
+53.4, 50.5' LT  
ON WEST SIDE  
OF POLE

D11-1 & M6-3  
+53.4, 50.5' LT  
ON EAST SIDE  
OF POLE

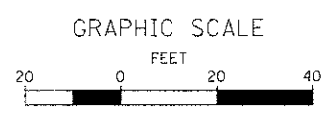
BICYCLE CROSSWALK  
6" WHITE LINES

BICYCLE CROSSWALK  
12" WHITE LINES  
@ 3' C-C, 45° DIAGONAL




#### NOTES:

1. ALL PAVEMENT MARKINGS SHALL BE THERMOPLASTIC FOR ALL SURFACES EXCEPT FOR THE BRIDGE APPROACH SLAB AND BRIDGE DECK, STA. 16+87.2 TO STA. 18+79.9, WHERE IT SHALL BE URETHANE.
2. ALL PAVEMENT MARKING LETTERS & SYMBOLS SHALL BE WHITE.
3. ALL REGULATORY SIGNS SHALL BE MOUNTED ON NEW TELESCOPING STEEL POSTS, PER STANDARD 728001-01.



N 1ST STREET

MATCHLINE STA.13+00



8" WHITE LINE  
STA. 13+00.0 TO  
STA. 13+76.5

8" WHITE LINE  
STA. 13+00.0 TO  
STA. 13+76.5

WHITE SYMBOLS  
(TYP.)  
R3-8b

8" WHITE LINE  
2' DASH, 6' SKIP  
STA. 13+76.5 TO  
STA. 15+76.5

8" WHITE LINE  
2' DASH, 6' SKIP  
STA. 13+76.5 TO  
STA. 15+76.5

W3-3

12" YELLOW LINES  
@ 30' C-C, 45° DIAGONAL  
STA. 13+76.5 TO  
STA. 18+96.5

2-4" YELLOW LINES  
@ 11" C-C  
STA. 13+76.5 TO  
STA. 18+96.5

4" WHITE LINE  
10' DASH, 30' SKIP  
STA. 15+76.5 TO  
STA. 19+00.0

### BETHANY ROAD

RELOCATED MAILBOX  
+46.8, 43.1' LT

EXISTING BRIDGE (PCC)


MATCHLINE STA.19+00



R3-8b  
48" x 30"  
13+76.5, 35.6' LT

2-4" YELLOW LINES  
@ 11" C-C  
STA. 13+00.0 TO  
STA. 19+00.0

4" WHITE LINE  
10' DASH, 30' SKIP  
STA. 13+00.0 TO  
STA. 19+00.0



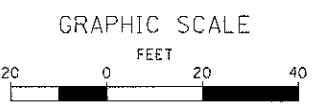
W3-3  
36" x 36"  
14+76.5, 35.6' LT



W1-2  
36" x 36"  
15+15.0, 28.1' RT



W4-2  
36" x 36"  
16+76.5, 31.6' RT



FILE NAME = W:\Projects\2012\1215 Bethany\Seg3\CADD\Civil\Drawings\PKM\_01.dwg

**WILLS BURKE KELSEY ASSOCIATES LTD.**  
116 West Main Street, Suite 201  
St. Charles, Illinois 60174

USER NAME = nperis
PLOT SCALE = 1/20
PLOT DATE = 12/20/2012

DESIGNED - KMA
DRAWN - NDP
CHECKED - DPB
DATE - 12/21/12

REVISED -
REVISED -
REVISED -
REVISED -

### STATE OF ILLINOIS DEPARTMENT OF TRANSPORTATION

### PAVEMENT MARKING & SIGNING PLAN

SCALE: 1"=20' SHEET NO. 1 OF 3 SHEETS STA. 10+26.17 TO STA. 19+00.00

F.A.U. RTE. 5355	SECTION 10-00167-01-WR	COUNTY DEKALB	TOTAL SHEETS 78	SHEET NO. 51
CONTRACT NO. 87544				ILLINOIS FED. AID PROJECT