

STATE OF ILLINOIS
DEPARTMENT OF TRANSPORTATION
PLANS FOR
PROPOSED LOCAL AGENCY IMPROVEMENT

MS 651 (SOANGETAHA ROAD)
SECTION 07-00651-03-BR
PROJECT M-5025(057)
CITY OF GALESBURG
KNOX COUNTY
C-94-055-12

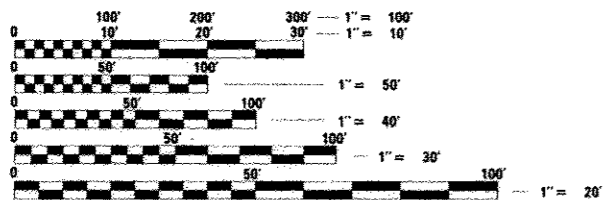
INDEX OF SHEETS

- 1 COVER
- 2 GENERAL NOTES
- 3-4 SUMMARY OF QUANTITIES
- 5 TYPICAL SECTIONS
- 6-7 SCHEDULE OF QUANTITIES
- 8-9 ALIGNMENT, TIES AND BENCHMARKS
- 10-11 REMOVAL PLAN
- 12-13 PLAN AND PROFILE
- 14 DRAINAGE
- 15 STAGING TYPICAL SECTIONS
- 16-19 STAGING PLAN
- 20-21 EROSION AND SEDIMENT CONTROL PLAN
- 22 RIGHT-OF-WAY PLAN
- 23 TRANSITIONAL COMBINATION CONCRETE CURB AND GUTTER DETAIL
- 24 MODULAR BLOCK WALL DETAIL
- 25 SLOPE STEPS DETAIL
- 26-28 LIGHTING PLANS
- 29-54 STRUCTURE PLANS
- 55-67 CROSS SECTIONS

LIST OF STANDARDS

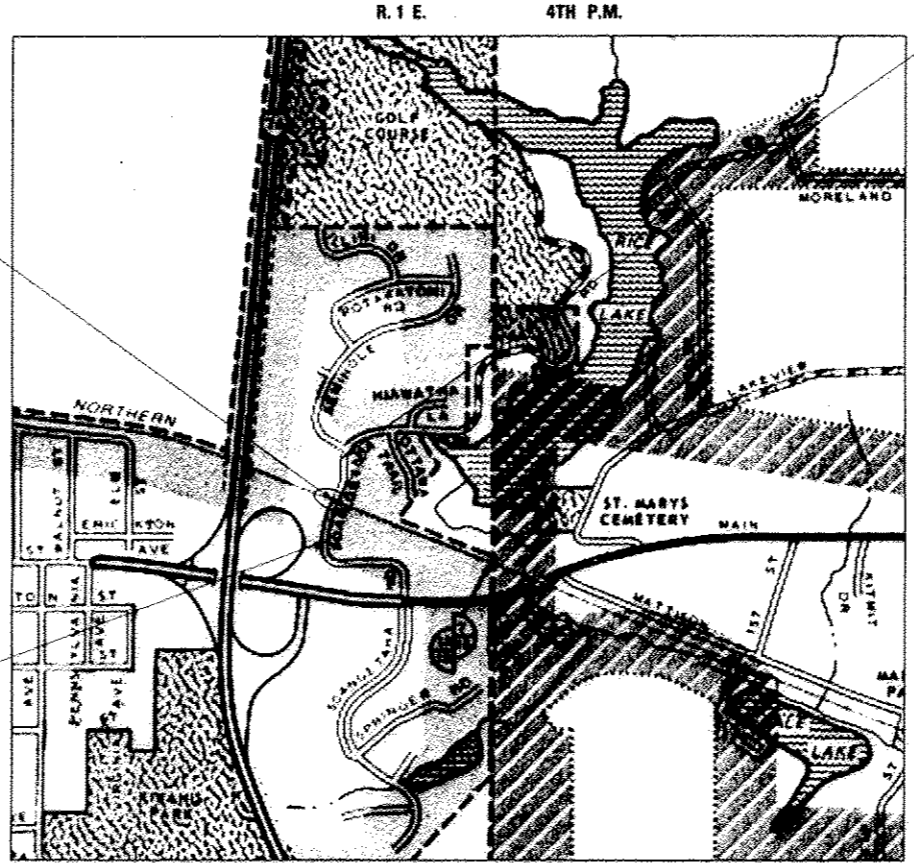
- | NO. | DESCRIPTION |
|-----------|---|
| 000001-06 | STANDARD SYMBOLS, ABBREVIATIONS AND PATTERNS |
| 001001-02 | AREAS OF REINFORCEMENT BARS |
| 001006- | DECIMAL OF AN INCH AND OF A FOOT |
| 280001-07 | TEMPORARY EROSION CONTROL SYSTEMS |
| 420001-07 | PAVEMENT JOINTS |
| 420401-09 | BRIDGE APPROACH PAVEMENT CONNECTOR |
| 424016-01 | MID-BLOCK CURB RAMPS FOR SIDEWALKS |
| 515001-03 | NAME PLATE FOR BRIDGES |
| 542301-03 | PRECAST REINFORCED CONCRETE FLARED END SECTION |
| 602301-03 | INLET - TYPE A |
| 602401-03 | MANHOLE, TYPE A |
| 604036-02 | GRATE TYPE B |
| 606001-05 | CONCRETE CURB TYPE B AND COMBINATION CONCRETE CURB AND GUTTER |
| 606201-02 | TYPE B GUTTER (INLET, OUTLET & ENTRANCE) |
| 630001-10 | STEEL PLATE BEAM GUARDRAIL |
| 630301-06 | SHOULDER WIDENING FOR TYPE 1 (SPECIAL) GUARDRAIL TERMINALS |
| 631031-11 | TRAFFIC BARRIER TERMINAL, TYPE 6 |
| 635006-03 | REFLECTOR AND TERMINAL MARKER PLACEMENT |
| 635011-02 | REFLECTOR MARKER AND MOUNTING DETAILS |
| 666001-01 | RIGHT OF WAY MARKERS |
| 701001-02 | OFF-RD OPERATIONS, 2L, 2W, MORE THAN 15' (4.5m) AWAY |
| 701006-04 | OFF-RD OPERATIONS, 2L, 2W, 15' (4.5m) TO 24' (600mm) FROM PAVEMENT EDGE |
| 701311-03 | LANE CLOSURE 2L, 2W MOVING OPERATIONS - DAY ONLY |
| 701501-06 | URBAN LANE CLOSURE, 2L, 2W, UNDIVIDED |
| 701901-02 | TRAFFIC CONTROL DEVICES |
| 704001-07 | TEMPORARY CONCRETE BARRIER |
| 720011-01 | METAL POSTS FOR SIGNS, MARKERS AND DELINEATORS |
| 780001-03 | TYPICAL PAVEMENT MARKINGS |

REPLACEMENT OF A SEVEN-SPAN STEEL AND
 TIMBER BRIDGE WITH A NEW THREE-SPAN STEEL
 GIRDER BRIDGE CARRYING SOANGETAHA
 ROAD OVER B.N.S.F. RAILROAD IN
 THE CITY OF GALESBURG
 EXISTING S.N. 048-3198
 PROPOSED S.N. 048-6063
 PROPOSED C STA. 60+00.00



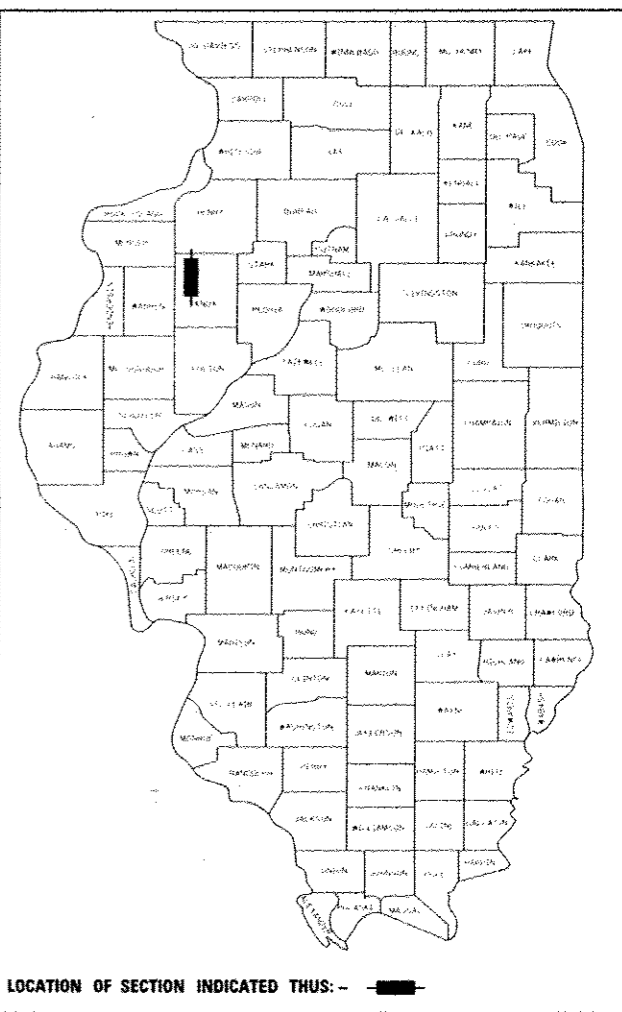
FULL SIZE PLANS HAVE BEEN PREPARED USING STANDARD
 ENGINEERING SCALES. REDUCED SIZED PLANS WILL NOT
 CONFORM TO STANDARD SCALES. IN MAKING MEASUREMENTS
 ON REDUCED PLANS, THE ABOVE SCALES MAY BE USED.

J.U.L.I.E.
 JOINT UTILITY LOCATION INFORMATION FOR EXCAVATION
 1-800-892-0123
 OR 811



LOCATION MAP

GROSS LENGTH = 832.54 FT. = 0.16 MILE
 NET LENGTH = 739.73 FT. = 0.14 MILE
 2012 A.D.T. - 800 (3.8% TRUCKS)
 HIGHWAY CLASS: LOCAL STREET (URBAN)
 DESIGN SPEED: 30 M.P.H.
 POSTED SPEED: 30 M.P.H.
 DESIGN GUIDELINES: BLR - URBAN
 VARIANCES: NONE



LOCATION OF SECTION INDICATED THIS: - [rectangle] -

STATE OF ILLINOIS
 DEPARTMENT OF TRANSPORTATION
 DIVISION OF HIGHWAYS

APPROVED *Jan 3 20 13*
Wayne E. Carl
 CITY OF GALESBURG

PASSED *01/14 20 13*
[Signature]
 DISTRICT FOUR ENGINEER OF LOCAL ROADS AND STREETS

RELEASING FOR
 BID BASED ON
 LIMITED REVIEW
Jan 14 20 13
 DEPUTY DIRECTOR OF HIGHWAYS, REGION THREE ENGINEER

MAURER-STUTZ
 ENGINEERS SURVEYORS

1116 N. DRAPER ST., CHICAGO, ILLINOIS 60642
 TEL: (312) 467-1000
 FAX: (312) 467-1001
 WWW.MAURER-STUTZ.COM

CATALOG NUMBER 033745-00

George B. Merkle
 George B. Merkle, PE 1/2/2013
 PE No. 042917
 Exp. Date 11/30/2013

