

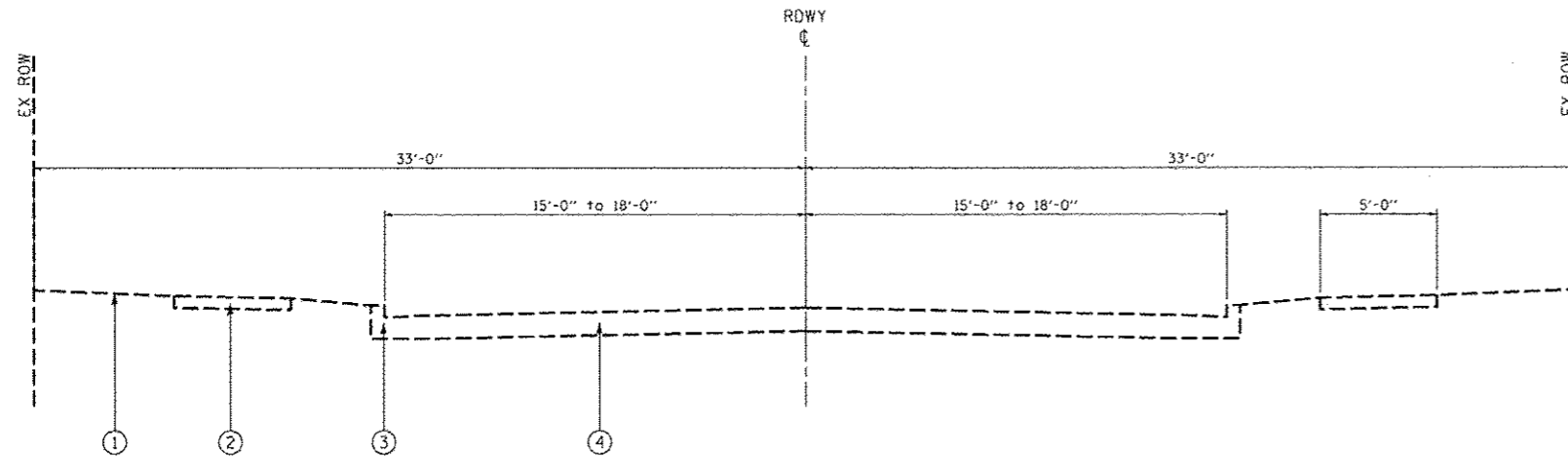
**LEGEND**

**EXISTING**

- ① EARTH SURFACE
- ② SIDEWALK
- ③ CURB AND GUTTER
- ④ PAVEMENT

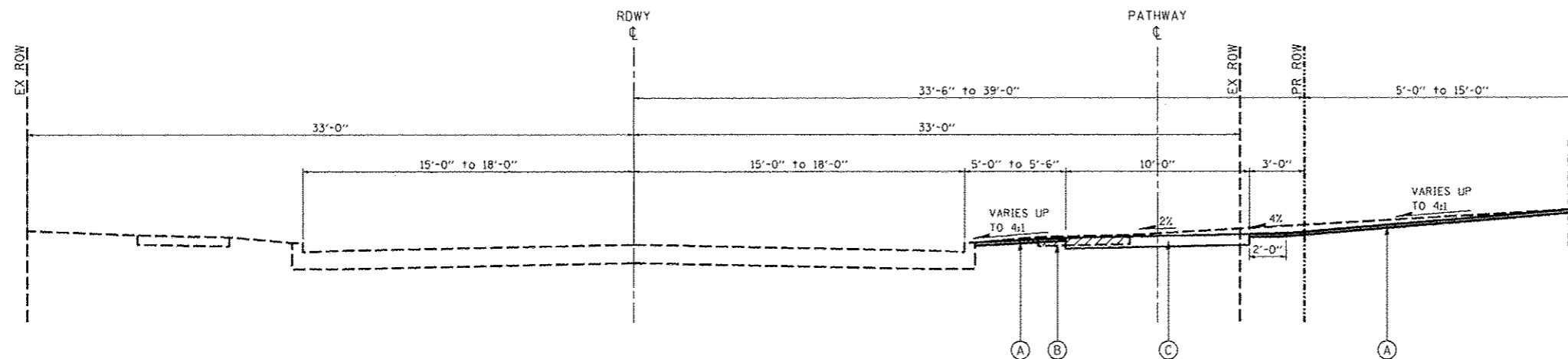
**PROPOSED**

- Ⓐ GRADING AND SHAPING BIKEWAY AND SEEDING, CLASS 1
- Ⓑ SIDEWALK REMOVAL
- Ⓒ PCC SIDEWALK 5"
- Ⓓ PRECAST MODULAR RETAINING WALL



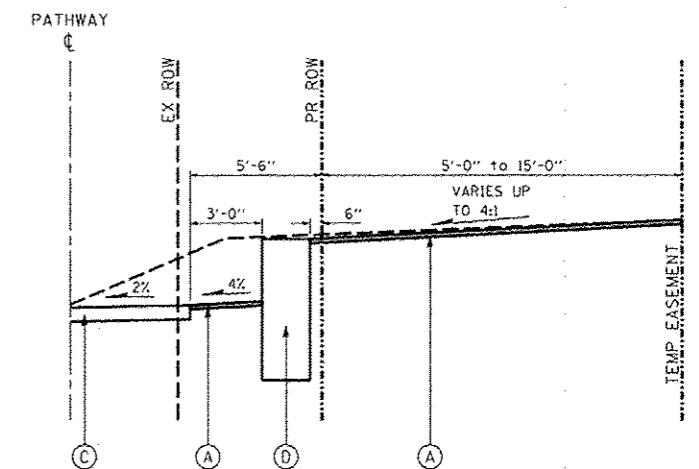
NTS  
**EXISTING TYPICAL SECTION**

STA 100+00.00 TO STA 116+60.97  
 STATION EQUATION: STA 116+60.97 BACK = STA 116+60.67 AHEAD  
 STA 116+60.97 TO STA 126+00.00  
 STATION EQUATION: STA 126+00.00 BACK = STA 126+01.71 AHEAD  
 STA 126+01.71 TO STA 126+22.50



NTS  
**PROPOSED TYPICAL SECTION**

STA 100+00.00 TO STA 116+60.97  
 STATION EQUATION: STA 116+60.97 BACK = STA 116+60.67 AHEAD  
 STA 116+60.97 TO STA 126+00.00  
 STATION EQUATION: STA 126+00.00 BACK = STA 126+01.71 AHEAD  
 STA 126+01.71 TO STA 126+22.50



**WITHOUT RETAINING WALL**

**WITH RETAINING WALL**

PRINTED DATE: 10/31/2012  
 X:\PROJECTS\2012\10-31-2012\CITY OF DANVILLE DIST SHARED USE PATH PLAN\CONCEPTUAL\CONCEPTUAL SHEETS\06-TS\_01.dwg

**ESI CONSULTANTS, LTD**  
 753 WINDSOR ROAD  
 CHARLESTON, IL 61820  
 (217) 348-1600  
 WWW.ESICONSULTANTS.LTD.COM  
 ILLINOIS DEPARTMENT OF PROFESSIONAL REGULATION REGISTRATION #184-003686

**CITY OF DANVILLE**  
 1155 E. VOORHEES STREET  
 SUITE A  
 DANVILLE, IL 61832

NO.	DATE	DESCRIPTION OF REVISIONS	NO.	DATE	DESCRIPTION OF REVISIONS

SECTION NO. 06-00224-00-BT	ENGR: ADG
ESI PROJECT NO: 07-163-074-01	DRAWN BY: ADG
DATE: 10-31-2012	QC/QA: DLCPAT

**LINCOLN PARK HISTORIC  
 DIST SHARED USE PATH  
 CITY OF DANVILLE, VERMILION COUNTY**

**TYPICAL SECTIONS**