

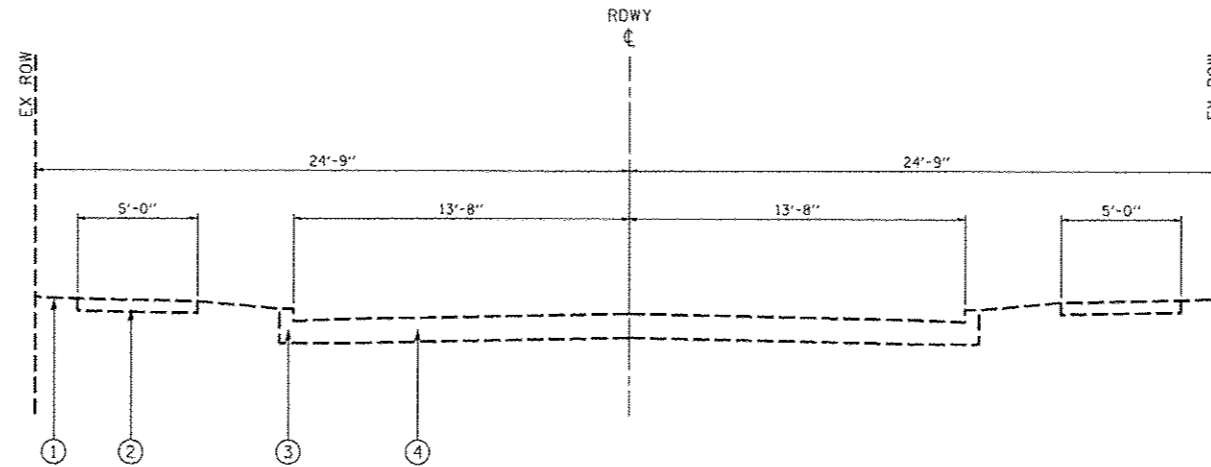
LEGEND

EXISTING

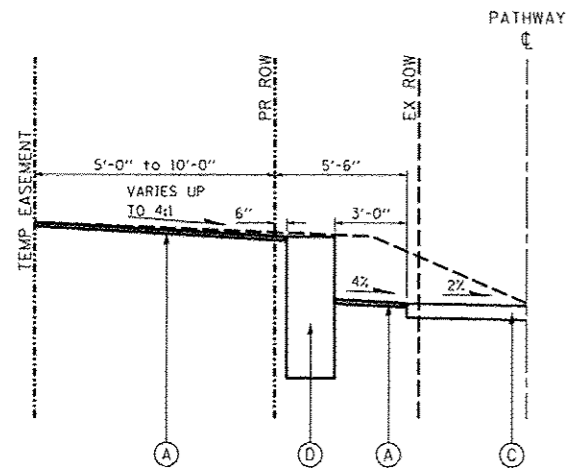
- ① EARTH SURFACE
- ② SIDEWALK
- ③ CURB AND GUTTER
- ④ PAVEMENT

PROPOSED

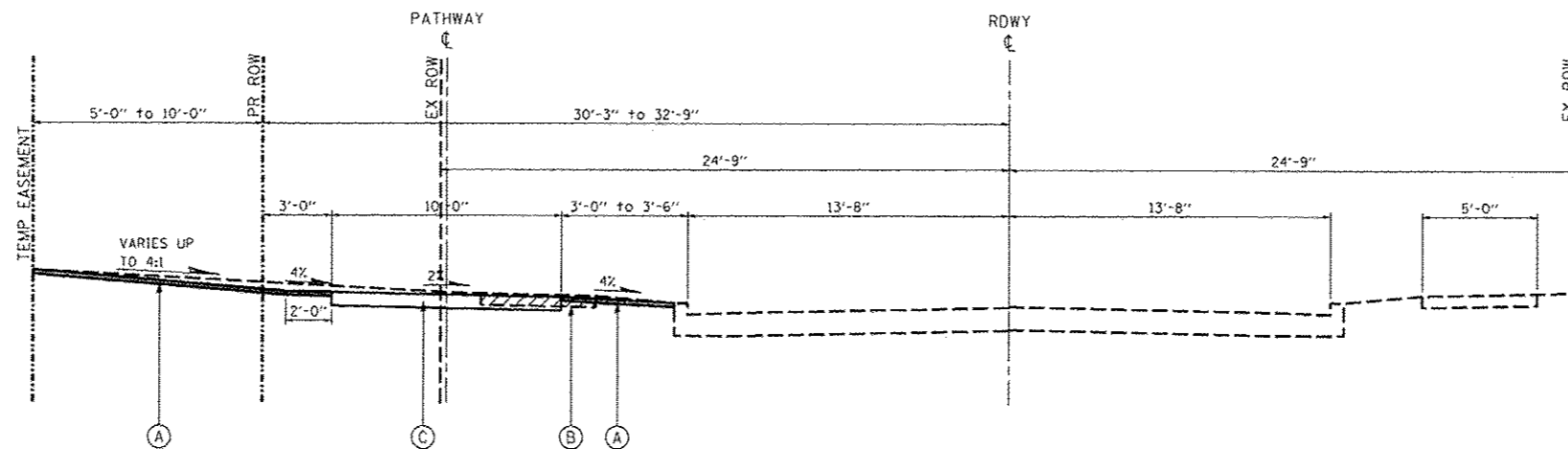
- Ⓐ GRADING AND SHAPING BIKEWAY AND SEEDING, CLASS 1
- Ⓑ SIDEWALK REMOVAL
- Ⓒ PCC SIDEWALK 5"
- Ⓓ PRECAST MODULAR RETAINING WALL



NTS
EXISTING TYPICAL SECTION
 STA. 173+61.81 TO STA. 177+33.82



WITH RETAINING WALL



WITHOUT RETAINING WALL

NTS
PROPOSED TYPICAL SECTION
 STA 173+61.81 TO STA 177+33.82

PRINTED DATE: 10/31/2012
 P:\120\1201\1201\1201.dwg - C:\p\esi\p\esi.dwg
 User: Admin, Date: 10/31/2012, Time: 10:41:03 AM

ESI CONSULTANTS, LTD
 753 WINDSOR ROAD
 CHARLESTON, IL 61920
 (317) 342-1800
 WWW.ESICONSULTANTSLTD.COM
 ILLINOIS DEPARTMENT OF PROFESSIONAL REGULATION REGISTRATION #104-003669

CITY OF DANVILLE
 1155 E. VOORHEES STREET
 SUITE A
 DANVILLE, IL 61832

NO.	DATE	DESCRIPTION OF REVISIONS	NO.	DATE	DESCRIPTION OF REVISIONS

SECTION NO. 06-00224-00-BT	ENGR: ADG
ESI PROJECT NO: 07-163-074-01	DRAWN BY: ADG
DATE: 10-31-2012	QC/QA: DLO/PAT

LINCOLN PARK HISTORIC DIST SHARED USE PATH
 CITY OF DANVILLE, VERMILION COUNTY

TYPICAL SECTIONS

DRAWING NO. **09**
 SHEET 4 OF 4 OF 40