




BENCHMARK
IRON PIN
STATION: 3+62.0
OFFSET 19.0' R
ELEVATION=484.08



BENCHMARK
WATER METER
STATION: 8+53.1
OFFSET 31.9' R
ELEVATION=483.04



BENCHMARK
SPIKE
STATION: 3+40.7
OFFSET 30.1' R
ELEVATION=483.59



BENCHMARK
WATER METER
STATION: 8+58.7
OFFSET 33.9' R
ELEVATION=481.80



SHEET TITLE
SCALE: 1"=30'

- SIDEWALK REMOVAL ONLY
- NEW PCC SIDEWALK 4"
- NEW PCC SIDEWALK 6"
- OFFSET CRINDING
- TACTILE WARNING

LAMAC
ENGINEERING CO.
323 W. 900 ST.
P.O. BOX 193
MT. CARMEL, IL 61863
PHONE: (618) 232-2651
FAX: (618) 293-3327
WWW.LAMAC.NET

USFR NAME = X	DESIGNED = DSR	REVISED = X
LEC # C12IL017AD	CHECKED = AMM	REVISED = X
PLOT SCALE = X	DRAWN = DSR	REVISED = X
PLOT DATE = X	CHECKED = AMM	REVISED = X

RECOMMENDED FOR APPROVAL
Michael L. Hall, P.E.
MICHAEL L. HALL, P.E.
EXP. 11-30-13

STATE OF ILLINOIS
DEPARTMENT OF TRANSPORTATION

SAFE ROUTES TO SCHOOL
VILLAGE OF ALLENDALE

F.A.U. RTE.	SECTION	COUNTY	TOTAL SHEETS	SHEET NO.
VAR	12-00006-00-SW	WABASH	6	5
LED JOB NO. C12IL017AD		CONTRACT NO. 95699		
FED. ROAD JST. NO. 7		FED. AID PROJECT: SRTS-4009(237)		

SCALE: 1"=30' 2ND STREET STA. 0+00 - 10+74 1ST STREET STA. 0+00 - 9+97