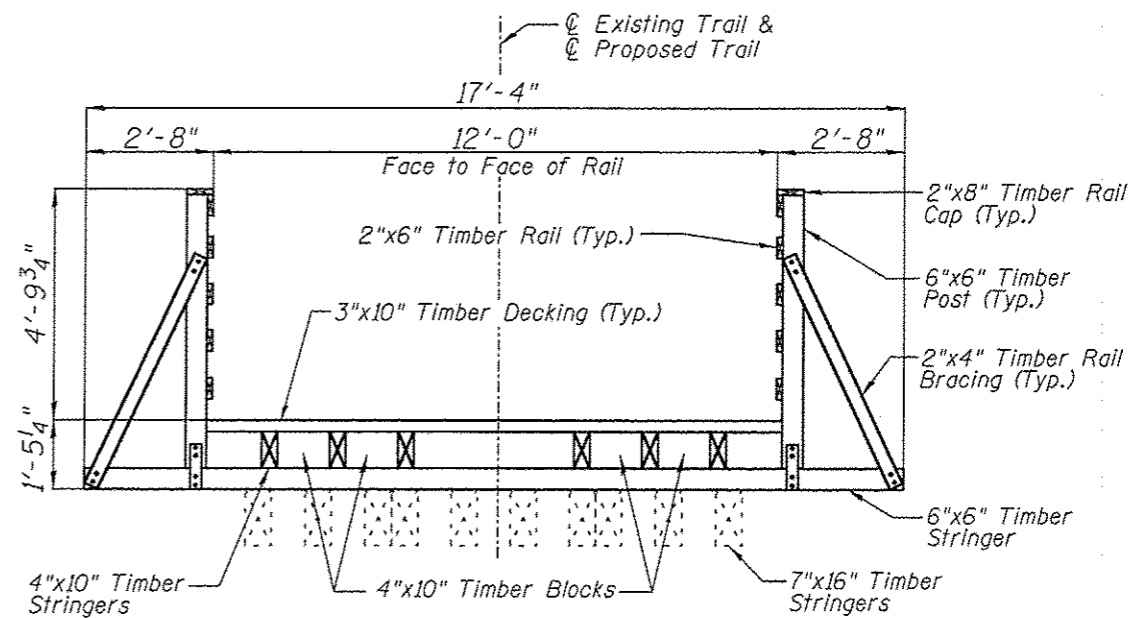


PROPOSED TYPICAL SECTION STRUCTURE 1 & 2

(Looking East)

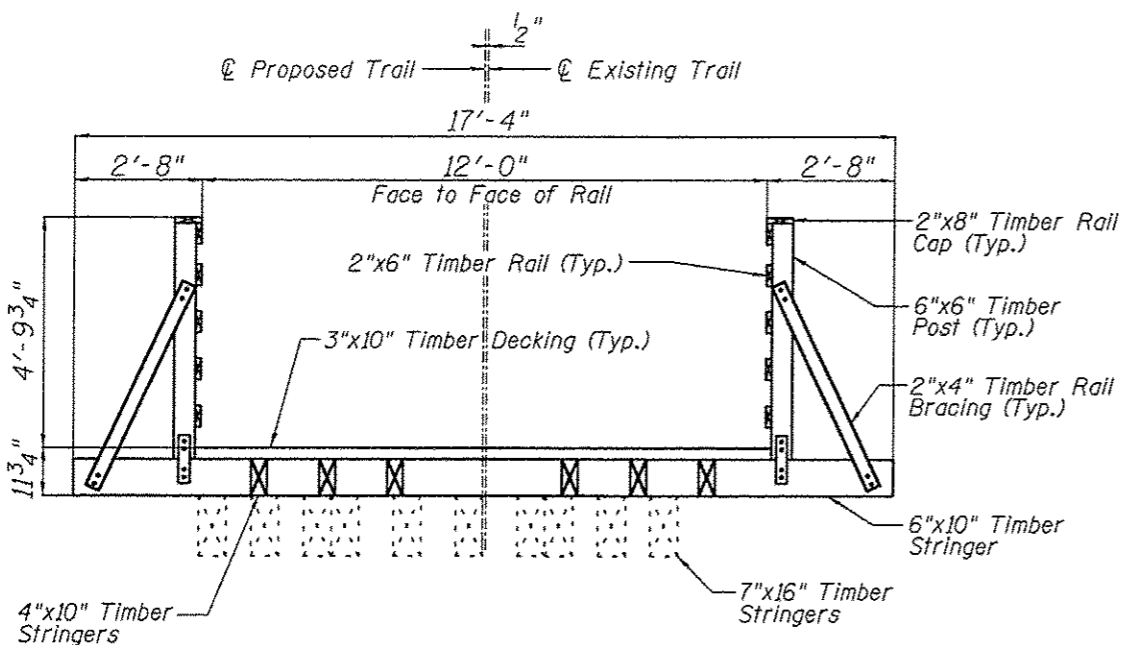
STA. 107+73.58 TO STA. 108+87.65
 STA. 117+91.65 TO STA. 119+02.65



PROPOSED TYPICAL SECTION STRUCTURE NO. 3

(Looking East)

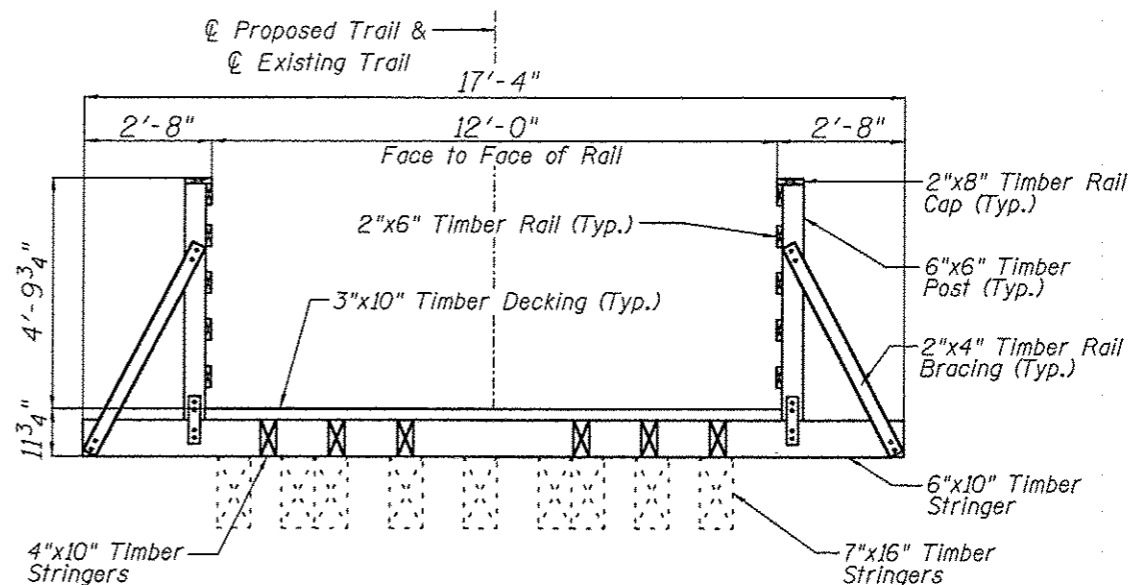
STA. 156+86.50 TO STA. 157+75.65



PROPOSED TYPICAL SECTION STRUCTURE 4

(Looking East)

STA. 166+93.17 TO STA. 167+69.34



PROPOSED TYPICAL SECTION STRUCTURE NO. 5

(Looking North)

STA. 185+74.99 TO STA. 186+63.41

FILE NAME * Typ-prop.dgn	USER NAME * Jeremy	DESIGNED - SAS	REVISED -	MADISON COUNTY TRANSIT DISTRICT HERITAGE BIKEWAY	PROPOSED TYPICAL SECTIONS		F.A. RTE.	SECTION	COUNTY	TOTAL SHEETS	SHEET NO.
	PLOT SCALE * #SCALE#	DRAWN - JDH	REVISED -				06-00016-00-BT	MADISON	310	19	
	PLOT DATE * 12/17/2012	CHECKED - WJB	REVISED -				CONTRACT NO. 97433				
	DATE - 11/30/12	REVISED -	SCALE: N.T.S.				SHEET NO. 11 OF 14 SHEETS	FED. ROAD DIST. NO.	ILLINOIS FED. AID PROJECT		