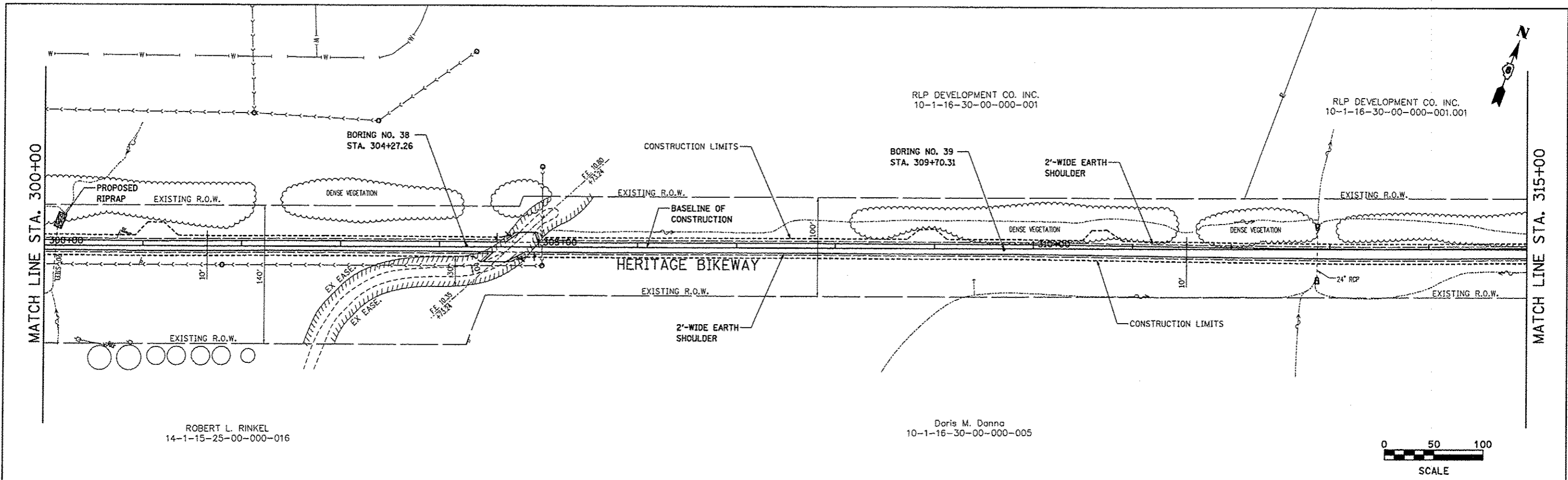


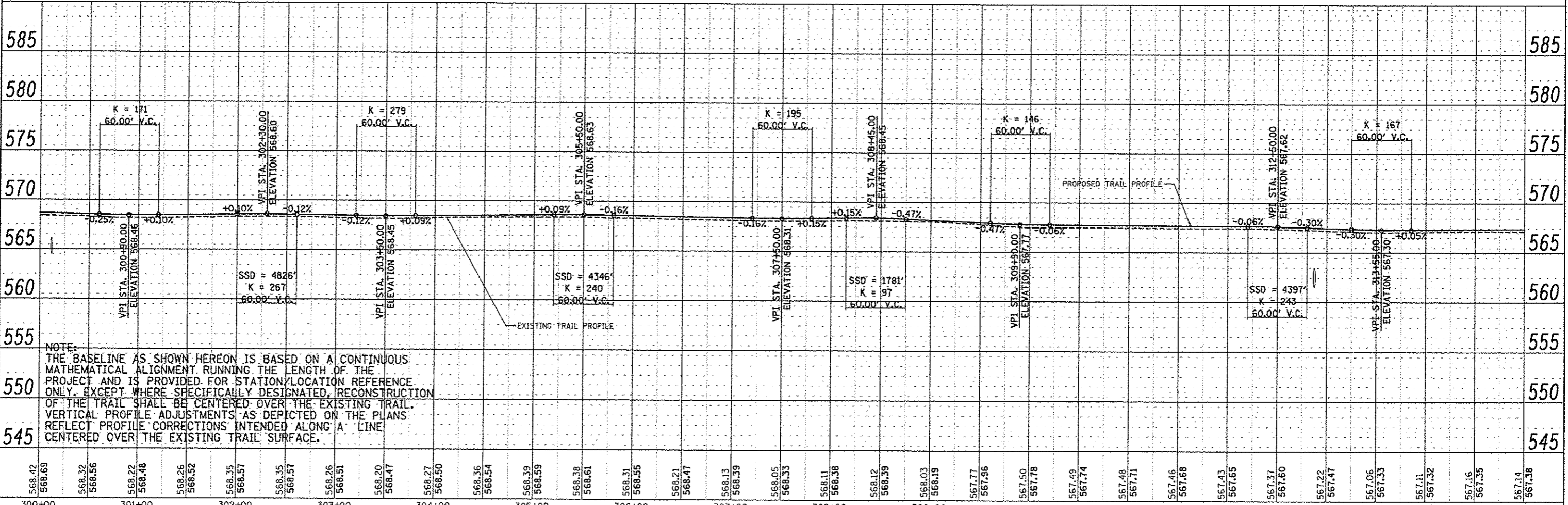
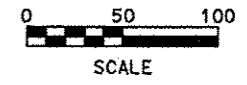
DATE	
BY	
DESIGNED	
DRAWN	
CHECKED	
DATE	
PLAN	
NOTE BOOK	
NO.	

DATE	
BY	
DESIGNED	
DRAWN	
CHECKED	
DATE	
PROFILE	
NOTE BOOK	
NO.	



ROBERT L. RINKEL
14-1-15-25-00-000-016

Doris M. Donna
10-1-16-30-00-000-005



NOTE:
THE BASELINE AS SHOWN HEREON IS BASED ON A CONTINUOUS MATHEMATICAL ALIGNMENT RUNNING THE LENGTH OF THE PROJECT AND IS PROVIDED FOR STATION/LOCATION REFERENCE ONLY. EXCEPT WHERE SPECIFICALLY DESIGNATED, RECONSTRUCTION OF THE TRAIL SHALL BE CENTERED OVER THE EXISTING TRAIL. VERTICAL PROFILE ADJUSTMENTS AS DEPICTED ON THE PLANS REFLECT PROFILE CORRECTIONS INTENDED ALONG A LINE CENTERED OVER THE EXISTING TRAIL SURFACE.

568.42	568.69	568.32	568.56	568.22	568.48	568.26	568.52	568.35	568.57	568.35	568.57	568.26	568.51	568.20	568.47	568.27	568.50	568.36	568.54	568.39	568.59	568.38	568.61	568.31	568.55	568.21	568.47	568.13	568.39	568.05	568.33	568.11	568.38	568.12	568.39	568.03	568.19	567.77	567.96	567.50	567.78	567.49	567.74	567.48	567.71	567.46	567.68	567.43	567.65	567.37	567.60	567.22	567.47	567.06	567.33	567.11	567.32	567.16	567.35	567.14	567.38
300+00	301+00	302+00	303+00	304+00	305+00	306+00	307+00	308+00	309+00	310+00	311+00	312+00	313+00	314+00	315+00																																														
MADISON COUNTY TRANSIT DISTRICT HERITAGE BIKEWAY															PLAN AND PROFILE																																														
SCALE: 1" = 50'															SHEET NO. 15 OF 30 SHEETS																																														
STA. 300+00.00 TO STA. 315+00.00															CONTRACT NO. 97433																																														