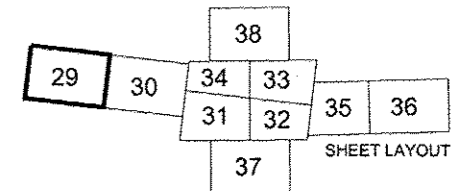
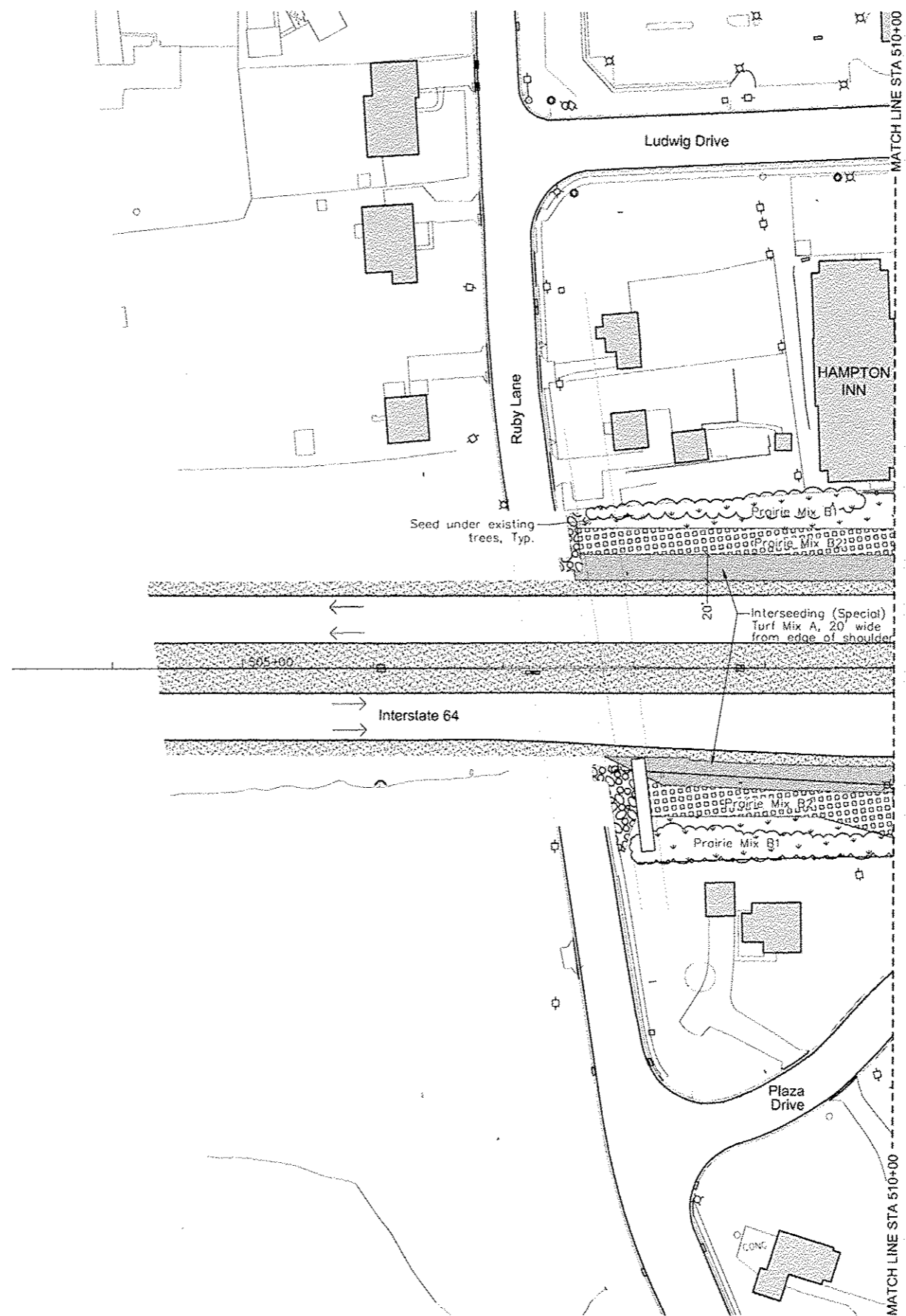


GENERAL NOTES

1. Seed mixes determined by soil moisture. Prairie Mix B1, C1, D, and E are for dry, well-drained soils. Prairie Mix B2 and C2 are for moist, poorly drained soil.
2. See Erosion Control Sheets for location of Erosion Control Blanket and Heavy Duty Erosion Control Blanket. Coordinate placement of blanket with seeding schedule. Erosion Control Blanket installed in areas without existing turf that have been backfilled with topsoil.
- 3.



LEGEND

Existing Vegetation

- Tree
- Vegetation including trees

Proposed Seeding

See Schedule Sheet 7

- Interseeding (Special) - Turf Mix A
- Prairie Seeding (Special) - Mix B1
- Prairie Seeding (Special) - Mix B2
- Prairie Seeding (Special) - Mix C1
- Prairie Seeding (Special) - Mix C2
- Prairie Seeding (Special) - Mix D
- Prairie Seeding (Special) - Mix E

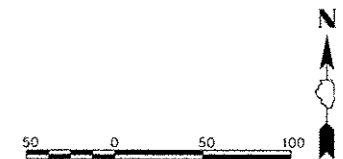
Structural Improvements

- Chain Link Fence (Special)
- Segmental Block Retaining Wall

Other Existing Features

- Light
- Utility Pole
- Sign - Various
- Sign - Interstate
- Sign - Private Commercial
- Vegetation on Private Property - for reference only

Note:
CADD drawings of the project will be made available to the contractor at no charge for use in obtaining coordinates for layout of the proposed improvements.



LAST SAVED = PEN TABLE = PLOT DRIVER =	FILE NAME =	USER NAME = MMA	DESIGNED - SM	REVISED -		Massie & Massie Associates LAND PLANNING AND LANDSCAPE ARCHITECTURE www.Massie-Massie-Associates.com	SEEDING AND WALL PLAN		I-64 / IL 159		TOTAL SHEETS	SHEET NO.
		PLOT SCALE = GRAPHIC	DRAWN - NFB	REVISED -			INTERCHANGE ENHANCEMENT		60	29		
		PLOT DATE = 6-29-12	CHECKED - SM	REVISED -			CONTRACT NO. 97455					
			DATE - JULY 6, 2012	REVISED -			SECTION 08-00037-00-LS		DATE: 7/6/12			
			SCALE: 1"=50'	SHEET NO. 1 OF 10 FOR SEEDING PLAN	STA. 503+23.09 TO STA. 510+00							