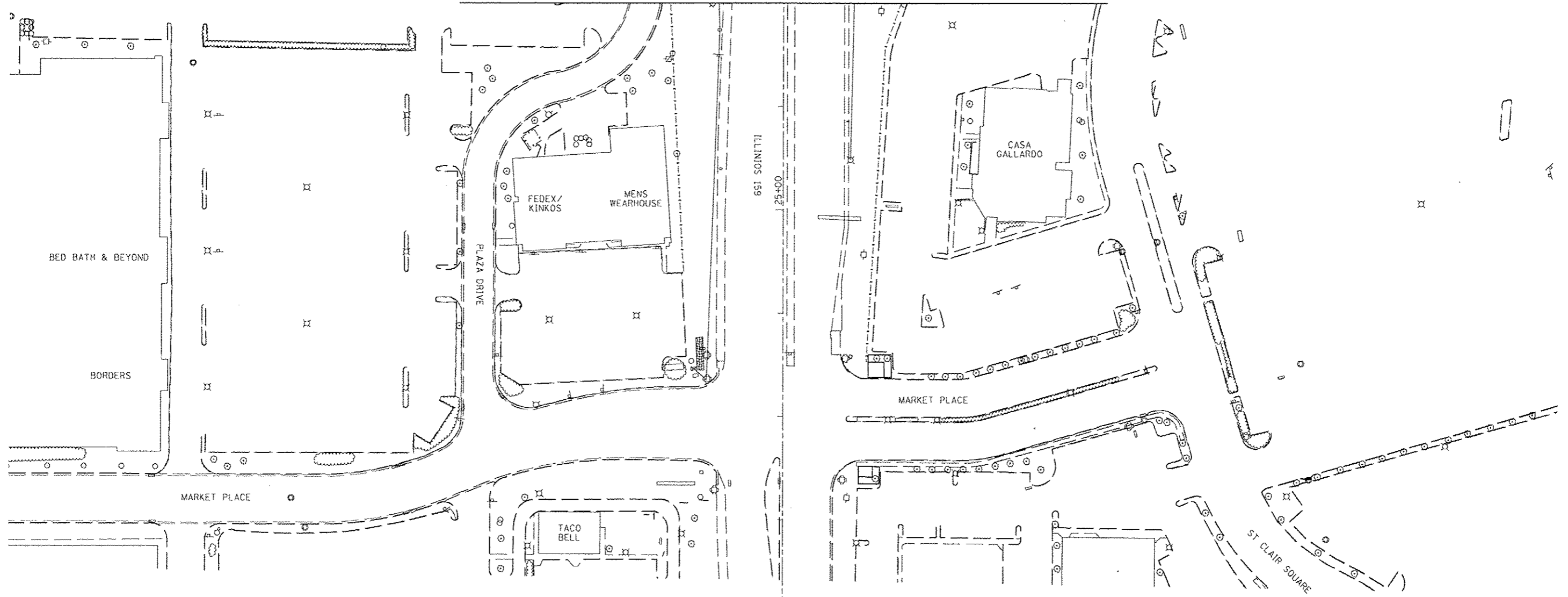







MATCH LINE STA 27+00




POT STA 20+00.00

LEGEND

- INLET & PIPE PROTECTION 
- EROSION CONTROL BLANKET 
- HEAVY DUTY EROSION CONTROL BLANKET 
- PERIMETER EROSION BARRIER 
- TEMPORARY DITCH CHECK 

NOTE:
 CADD DRAWINGS OF THE PROJECT WILL BE MADE AVAILABLE TO THE CONTRACTOR AT NO CHARGE FOR HIGHER USE IN OBTAINING COORDINATES FOR LAYOUT OF THE PROPOSED IMPROVEMENTS



LAST SAVED = 7/6/2012
 PEN TABLE = VB-102.tbl
 PLOT DRIVER = TRV8PLOT-81ack-Ha1.plt

FILE NAME =	USER NAME = jspettibone	DESIGNED -	REVISED -
Plan.dgn		DRAWN -	REVISED -
PLOT SCALE = 100.0000 1/ IN.		CHECKED -	REVISED -
PLOT DATE = 7/6/2012 3:54:42 PM		DATE -	REVISED -

HORNER & SHIFRIN, INC.
 ENGINEERS
 www.HornerShifrin.com

FAIRVIEW HEIGHTS

EROSION CONTROL PLAN			
IL 159			
SOUTH OF INTERCHANGE			
SCALE: 1"=50'	SHEET NO. 9 OF 10 SHEETS	STA.	TO STA.

I-64 / IL 159 INTERCHANGE ENHANCEMENT		TOTAL SHEETS	SHEET NO.
CONTRACT NO. 97455		60	59
SECTION 08-00037-00-LS			