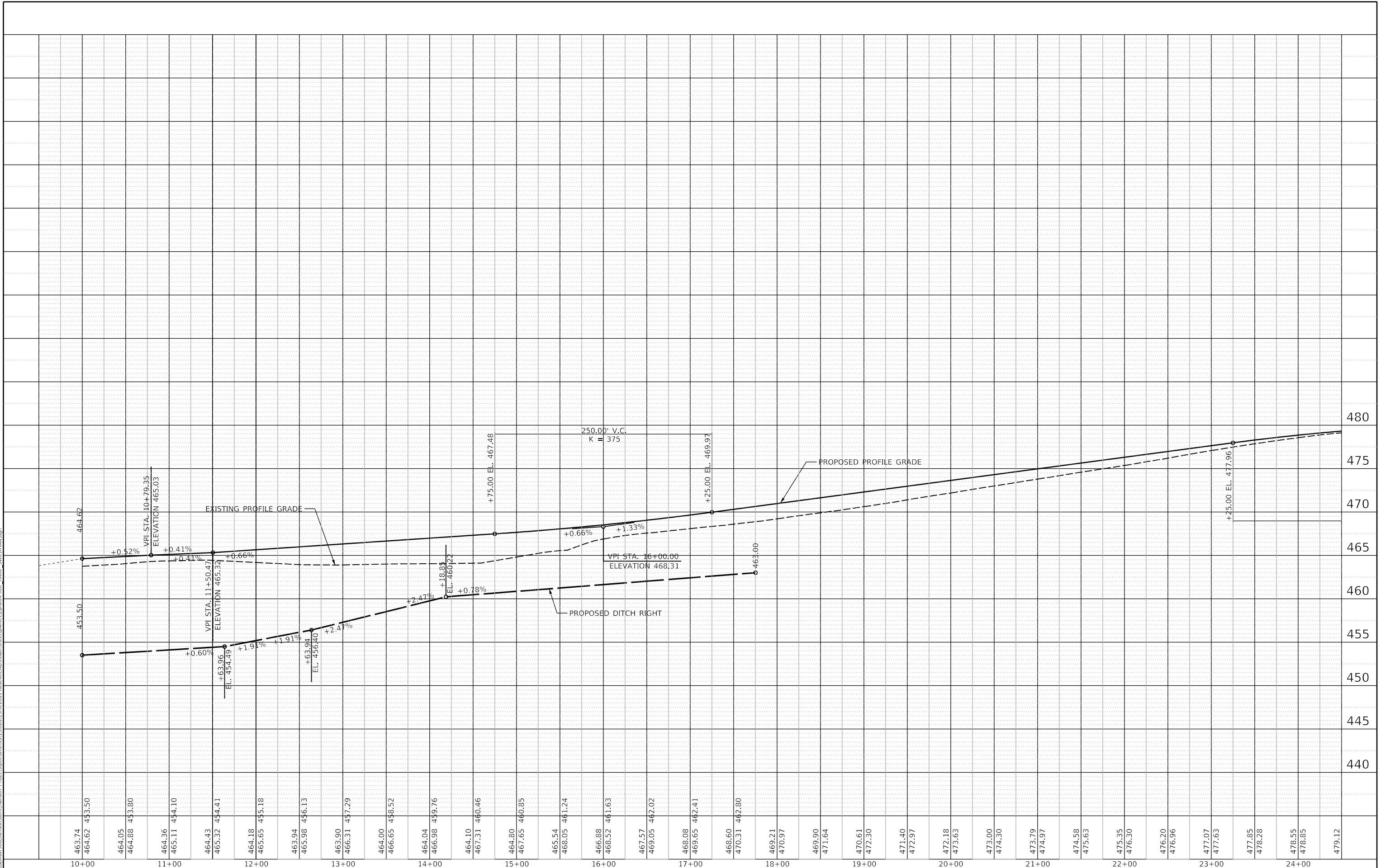


PROFILE	SURVIVED	BY	DATE
	GRADES CHECKED		
	STRUCTURE NOTATION CHECKED		
	NO.		

PLAN	SURVIVED	BY	DATE
	NOTE BOOK		
	NO.		

MODEL SHEET FILE NAME: p:\cadd\svr\2016\hanson\gdm\hanson\Project\cd\Documents\13\bas13\40106\Phase\CD\Roadway\Sheet\DWG\EE-SubPROP_RAMP_SWD1-HAN.dwg



USER NAME =	oster00605
DESIGNED -	JDS
DRAWN -	JEO
PLOT SCALE =	100.00' / in.
PLOT DATE =	11/16/2018

REVISD -	
REVISD -	
REVISD -	
REVISD -	

DESIGNED -	JDS
DRAWN -	JEO
CHECKED -	JDS
DATE -	11/28/2018

STATE OF ILLINOIS
DEPARTMENT OF TRANSPORTATION

US 150 EASTBOUND McCLUGAGE BRIDGE PROJECT
ROADWAY PROFILE - PROPOSED RAMP SW

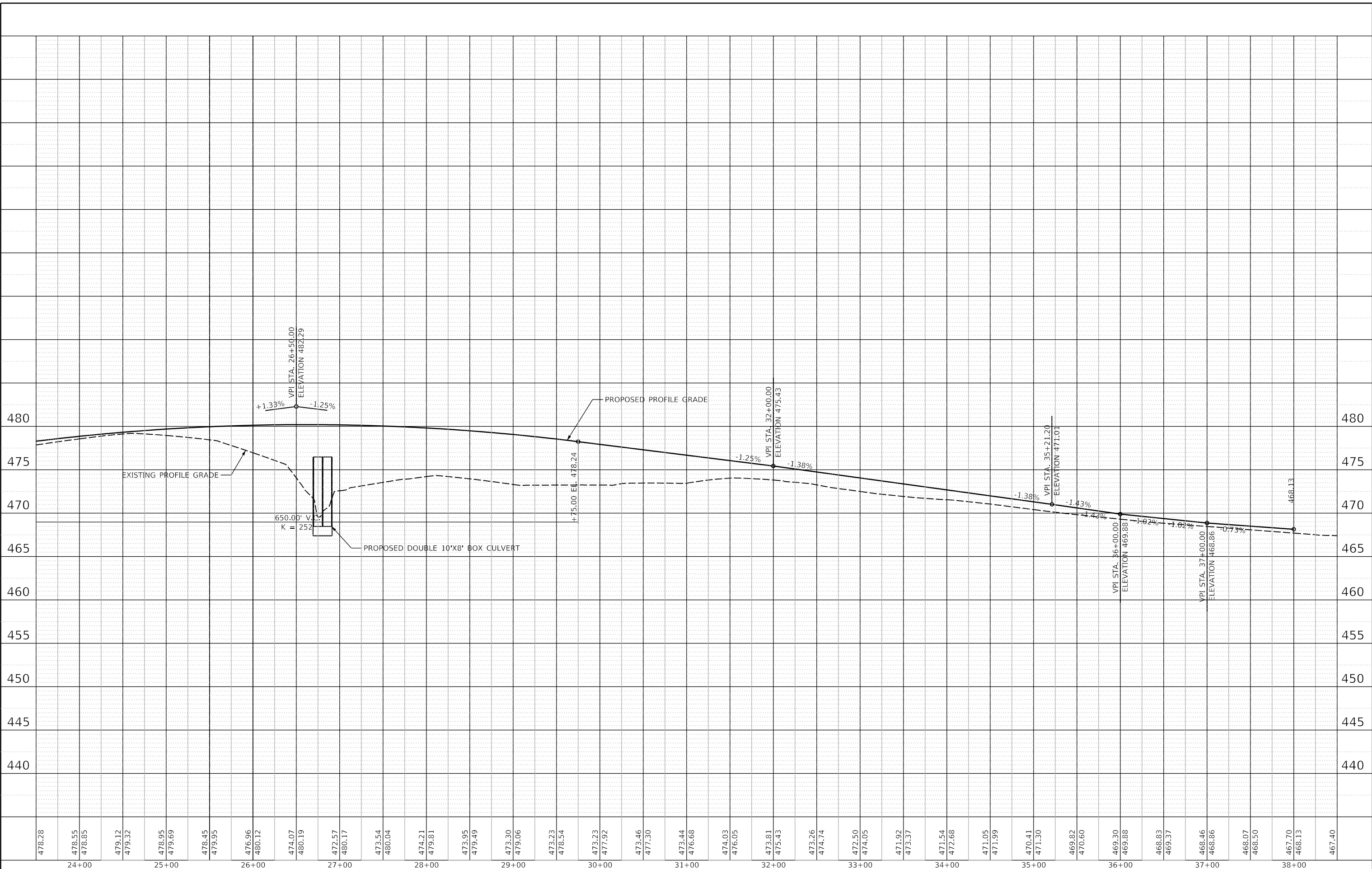
SCALE: 1"=50'H 1"=5'V SHEET 1 OF 2 SHEETS STA. 10+00 TO STA. 24+00

F.A.P. RTE.	SECTION	COUNTY	TOTAL SHEETS	SHEET NO.
317	[15B:((102-1),(14HB))BR]BR	TAZWELL	1361	105
CONTRACT NO. 68B46				
ILLINOIS		FED. AID PROJECT	NHPP-YRP3(905)	

PLAN	SURVEYED	BY	DATE
	PLOTTED		
NOTE BOOK NO.	ALIGNED		
	CADD FILE NAME		

PROFILE	SURVEYED	BY	DATE
	PLOTTED		
NOTE BOOK NO.	GRADES CHECKED		
	STRUCTURE NOTATIONS CHECKED		

MODEL SHEET
FILE NAME: p:\cadd\sv\2016\hanson\gdm\hanson\Project\CD\Documents\13\bas13\40106\Phase3\CAD\Roadway\Sheet\DWG\EE-EL-RAMP-SW02-HAN.dwg



FINAL SUBMITTAL



USER NAME = oster00605	DESIGNED - JDS	REVISED -
PLOT SCALE = 100.00' / in.	DRAWN - JEO	REVISED -
PLOT DATE = 11/16/2018	CHECKED - JDS	REVISED -
	DATE - 11/28/2018	REVISED -

STATE OF ILLINOIS
DEPARTMENT OF TRANSPORTATION

US 150 EASTBOUND McCLUGAGE BRIDGE PROJECT
ROADWAY PROFILE - PROPOSED RAMP SW

SCALE: 1"=50'H 1"=5'V SHEET 2 OF 2 SHEETS STA. 24+00 TO STA. 38+00

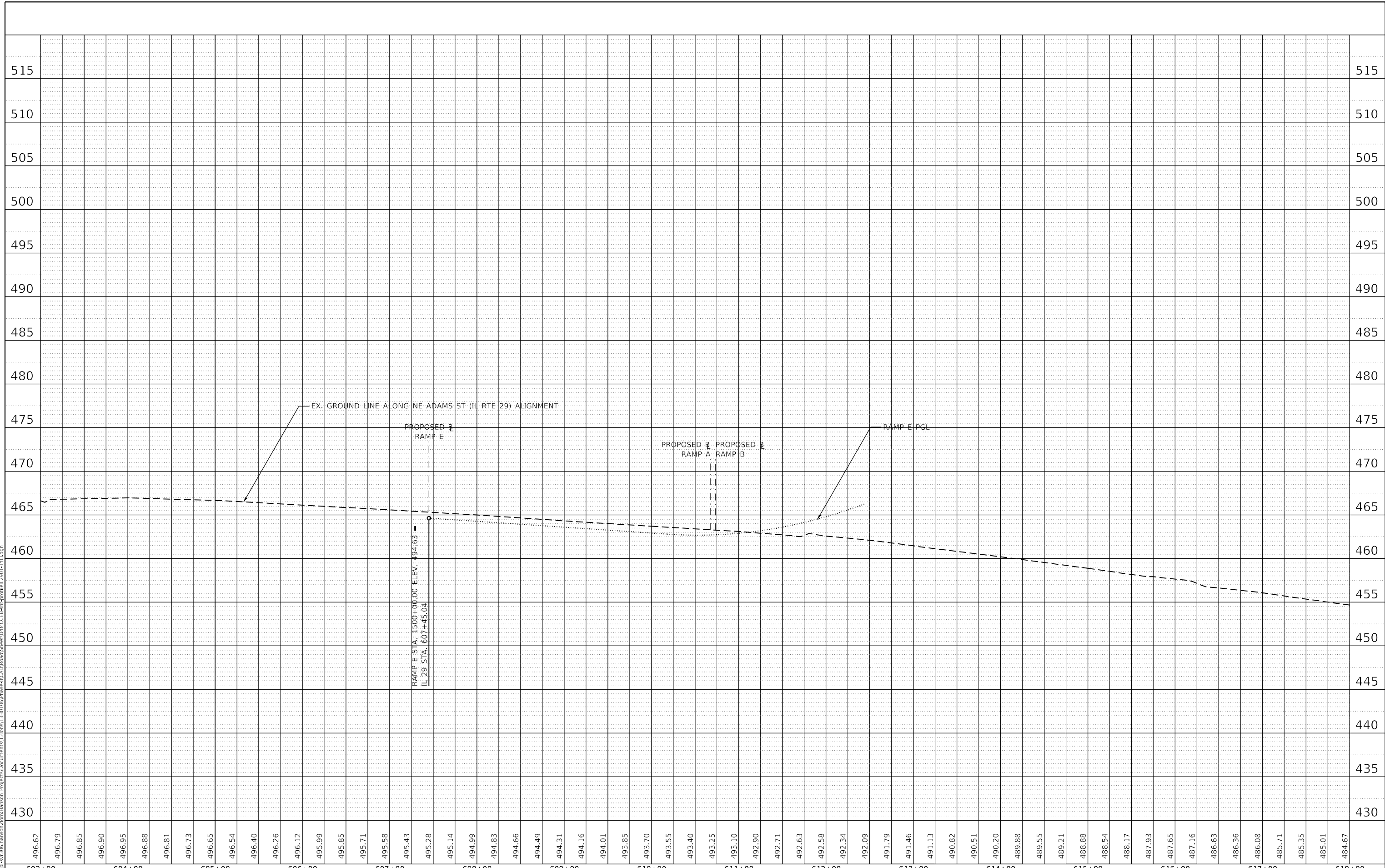
F.A.P. RTE.	SECTION	COUNTY	TOTAL SHEETS	SHEET NO.
317	[15B:((102-1),(14HB))]BR]BR	TAZWELL	1361	106
CONTRACT NO. 68B46			ILLINOIS FED. AID PROJECT NHPP-YRP3(905)	

FINAL SUBMITTAL

PLAN	SURVEYED	BY	DATE
	PLOTTED		
NOTE BOOK NO.	ALIGNMENT CHECKED		
	STRUCTURE NOTATION CHECKED		
	CAD FILE NAME		

PROFILE	SURVEYED	BY	DATE
	PLOTTED		
NOTE BOOK NO.	GRADES CHECKED		
	STRUCTURE NOTATION CHECKED		

MODEL: Default
 FILE NAME: p:\v\sv\306\hanson\dm\hanson\Project\Drawings\Roadway\Profile\2901-1TYL.dgn



496.62 496.79 496.85 496.90 496.95 496.98 496.81 496.73 496.65 496.54 496.40 496.26 496.12 495.99 495.85 495.71 495.58 495.43 495.28 495.14 494.99 494.83 494.66 494.49 494.31 494.16 494.01 493.85 493.70 493.55 493.40 493.25 493.10 492.90 492.71 492.63 492.58 492.34 492.09 491.79 491.46 491.13 490.82 490.51 490.20 489.88 489.55 489.21 488.88 488.54 488.17 487.93 487.65 487.16 486.63 486.36 486.08 485.71 485.35 485.01 484.67

TYLIN INTERNATIONAL
 200 S. WACKER DR.
 SUITE 1400
 CHICAGO, IL 60606
 TEL: 312-777-2900

USER NAME = mgormely	DESIGNED - MPG	REVISIED -
PLOT SCALE = 100.00' / in.	DRAWN - MPG	REVISIED -
PLOT DATE = 11/28/2018	CHECKED - DAJ	REVISIED -
	DATE - 11/28/2018	REVISIED -

STATE OF ILLINOIS
 DEPARTMENT OF TRANSPORTATION

US 150 EASTBOUND McCLUGAGE BRIDGE PROJECT
 ROADWAY PROFILE - NE ADAMS ST (IL RTE 29)
 SCALE: 1"=50'H 1"=5'V SHEET 1 OF 1 SHEETS STA. 603+00 TO STA. 618+00

F.A.P. RTE.	SECTION	COUNTY	TOTAL SHEETS	SHEET NO.
317	[15B;((102-1),(14HB))BR]BR	PEORIA	1361	107
CONTRACT NO. 68B46			ILLINOIS FED. AID PROJECT NHPP-YRP3(905)	

SUGGESTED MAINTENANCE OF TRAFFIC AND CONSTRUCTION STAGING

SUGGESTED STAGE CONSTRUCTION GENERAL NOTES

SUGGESTED MAINTENANCE OF TRAFFIC(MOT) AND SEQUENCE OF CONSTRUCTION(SOC)

1. THE SUGGESTED STAGES OF CONSTRUCTION AND TRAFFIC CONTROL PLANS SHALL SERVE AS A GUIDE FOR SAFE DIVERSION OF TRAFFIC DURING EXECUTION OF THIS CONTRACT. HOWEVER, THE CONTRACTOR MAY MODIFY THE TRAFFIC CONTROL PLANS TO MEET CONSTRUCTION NEEDS BUT NOT AT THE EXPENSE OF PUBLIC SAFETY OR CONVENIENCE. ANY CHANGES TO THE TRAFFIC CONTROL PLAN AND SEQUENCE OF CONSTRUCTION SHALL BE SUBMITTED TO THE ENGINEER FOR APPROVAL.
2. EXISTING PAVEMENT MARKINGS THAT CONFLICT WITH TEMPORARY PAVEMENT MARKINGS SHALL BE REMOVED WITHIN 24 HOURS, AS DIRECTED BY THE ENGINEER. ON THE NEW PAVEMENT, WATER BLASTING SHALL BE UTILIZED FOR REMOVAL.
3. THE CONTRACTOR IS RESPONSIBLE FOR COORDINATING AND PROVIDING ACCESS POINTS TO THE WORK ZONE. ACCESS POINTS MUST BE APPROVED BY THE ENGINEER PRIOR TO THE INSTALLATION. ANY SIGNING OR ADDITIONAL TRAFFIC CONTROL DEVICES REQUIRED TO PROVIDE CONTRACTOR ACCESS TO THE WORK ZONE SHALL BE INCLUDED IN THE CONTRACT FOR TRAFFIC CONTROL AND PROTECTION (SPECIAL).
4. THE CONTRACTOR MUST COORDINATE ROAD CLOSURES WITH THE ENGINEER.
5. THE CONTRACTOR SHALL PROVIDE AND INSTALL TWO WEIGHTED SAND BAGS ON EACH TYPE I AND TYPE II BARRICADE USED, ONE WEIGHTED SAND BAG ACROSS EACH BOTTOM RAIL.
6. TRAFFIC SHALL ALWAYS BE MAINTAINED ON THE EXISTING EASTBOUND US 150 STRUCTURE UNTIL THE TRAFFIC CAN BE SHIFTED ONTO THE NEWLY CONSTRUCTED EASTBOUND US 150 STRUCTURE TO ALLOW THE CLOSURE OF THE EXISTING EASTBOUND US 150 STRUCTURE. ARTERIAL LANE CLOSURES NOT SHOWN IN THE STAGING PLANS WILL NOT BE PERMITTED.
7. IN ADDITIONAL TO THE DROPOFF REQUIREMENTS STATED IN THE ARTICLE 701.07 OF THE STANDARD SPECIFICATION BOOK. BARRICADES THAT MUST BE PLACED IN EXCAVATED AREAS SHALL HAVE LEG EXTENSIONS INSTALLED SUCH THAT THE TOP OF THE BARRICADE IS IN COMPLIANCE WITH THE HEIGHT REQUIREMENTS OF STANDARD 701901.

PRE-CONSTRUCTION – SOC

1. RELOCATE EXISTING UTILITIES (3-ELECTRICAL POLES AND 2-CONTROL CABINETS) LOCATED IN THE PROPOSED EASTBOUND U.S. RTE 150 BRIDGE OVER ILL RTE 29 EAST ABUTMENT AND THE PROPOSED EASTBOUND U.S. RTE 150 BRIDGE OVER THE ILLINOIS RIVER WEST ABUTMENT LANDING AREA.
2. RELOCATE EXISTING UTILITY POLES, LIGHT POLES AND AERIAL LINES LOCATED ALONG THE SOUTH SIDE OF EASTBOUND U.S. RTE 150 AND THE SW RAMP EAST OF THE EXISTING U.S. RTE 150 BRIDGE OVER THE ILLINOIS RIVER.
3. TEMPORARY PAVEMENT BETWEEN RAMP "A" AND "B" AND RAMP SW SHALL BE IN PLACE PRIOR TO STAGE I TRAFFIC. FROM RAMP B STATION 1205+50 TO INTERSECTION OF US RTE 150.

STAGE 1A – MOT

1. SHIFT EASTBOUND U.S. RTE 150 TRAFFIC TO THE NORTH PROVIDING 2-11 FOOT THRU LANES STATION 2098+30 TO STATION 2109+00.
2. INSTALL ATTENUATOR AND TEMPORARY CONCRETE BARRIER WALL ALONG THE SOUTH SIDE OF EXISTING EASTBOUND U.S. RTE 150 STATION 2104+50 TO STATION 2107+00.
3. EASTBOUND U.S. RTE 150 SHALL MAINTAIN 2-11 FOOT LANES OF TRAFFIC AT ALL TIMES.
4. INSTALL ATTENUATOR AND TEMPORARY CONCRETE BARRIER WALL ALONG THE SOUTH SIDE OF EXISTING EASTBOUND U.S. RTE 150 STATION 2157+21 TO STATION 2171+00.
5. USE EXISTING RAMP "A" FOR BOTH RAMP "A" AND RAMP "B" TRAFFIC BY SHIFTING THE SINGLE LANE OF RAMP "B" TO THE EAST HALF OF RAMP A MAINTAINING 2-11 FOOT LANES. INSTALL TEMPORARY FLEXIBLE DELINEATORS AT 20 FEET C-C BETWEEN THE OPPOSING RAMP TRAFFIC.
6. SHIFT SOUTHBOUND IL RTE 116 TRAFFIC TO THE EAST, MAINTAIN 2-11 FOOT THRU LANES AT ALL TIMES.
7. MAINTAIN A SINGLE LANE OF TRAFFIC ON NORTHBOUND IL RTE 29 BY SHIFTING THE TRAFFIC TO THE EXISTING OUTSIDE LANE STA 614+00 TO STA 616+00. MAINTAIN A SINGLE LANE OF TRAFFIC ON SOUTHBOUND IL RTE 29 BY SHIFTING THE TRAFFIC TO THE EXISTING OUTSIDE LANE STA 614+00 TO STA 616+00.
8. MAINTAIN EXISTING TRAFFIC PATTERNS ON WESTBOUND U.S. RTE 150 AND NB IL RTE 116.
9. INSTALL LANE CLOSURE ADVANCED SIGNING ACCORDING TO THE PLANS.
10. COVER OR REMOVE PERMANENT SIGNS AS NEEDED FOR STAGE 1A CONSTRUCTION.
11. INSTALL LANE CLOSURE ADVANCED SIGNING ACCORDING TO THE PLANS.
12. REMOVE ALL CONFLICTING RAISED PAVEMENT MARKERS WITHIN THE PROJECT LIMITS.

STAGE 1A – SOC

1. REMOVE EXISTING PAVEMENT AND CURB & GUTTER RAMP "B" FROM STATION 1206+13 TO STATION 1210+92, REMOVE EXISTING RAISED CONCRETE MEDIAN AND RAISED ISLAND RAMP "B" STATION 1206+13 TO STATION 1208+50 AND INSTALL TEMPORARY PAVEMENT. REMOVE EXISTING RAISED CONCRETE MEDIAN RAMP "B" STATION 1201+00 TO 1206+13 AND INSTALL TEMPORARY PAVEMENT (NEEDED FOR STAGE (3) MAINTENANCE OF TRAFFIC).
2. INSTALL WICK DRAINS AT LIMITS AND LOCATIONS SHOWN IN WICK DRAIN DETAIL SHEET. CONSTRUCT EMBANKMENT TO ELEVATION 460.00 FROM EAST ABUTMENT STATOIN 2157+50 TO STATION 2162+00. CONSTRUCT EMBANKMENT FOR US 150 EB AND SW RAMP FROM STA 2162+00 TO APPROX. STA 2172+00.
3. REMOVE EXISTING RIGHT SHOULDER OF THE EXISTING SW RAMP FROM STATION 15+00 TO STATION 26+00.
4. CONSTRUCT EMBANKMENT ALONG RIGHT SIDE OF THE EXISTING SW RAMP FROM STATION 15+00 TO STATION 33+00.
5. GRADING AND CONSTRUCT EMBANKMENT ALONG IL RTE 116 TO MARINA LANE.
6. CONSTRUCT PROPOSED RAMP "B" COMPOSITE PAVEMENT (PCC BASE COURSE ONLY), GORE AND SHOULDER. CONSTRUCT RAMP "B" PAVEMENT (PCC BASE COURSE ONLY) ALONG THE SOUTH SIDE OF U.S. RTE 150 TO THE U.S. RTE 150 BRIDGE OVER IL RTE 29 (RAMP B STATION 1206+13.0 TO STATION 2110+77).
7. CONSTRUCT THE SOUTH HALF OF THE PROPOSED EASTBOUND U.S. ROUTE 150 BRIDGE OVER IL RTE 29 (SEE STRUCTURE PLANS).

8. CONSTRUCT THE EASTBOUND U.S. ROUTE 150 BRIDGE OVER THE ILLINOIS RIVER FROM STATION 2115+95 (PIER #4) TO STATION 2157+51 (EAST ABUTMENT) AND THE WEST ABUTMENT (SEE STRUCTURE PLANS).
9. REMOVE EXISTING RIGHT SHOULDER OF U.S. RTE 150 FROM STATION 2157+51 TO STATION 2175+65 NEAR THE GORE AREA OF THE SW RAMP.
10. REMOVE THE EXISTING LEFT ASPHALT SHOULDER AND INSTALL TEMPORARY PAVEMENT PRIOR TO MOVING TRAFFIC TO THE LEFT SHOULDER OF THE SW RAMP STATION 15+00 TO STATION 26+25.
11. REMOVE EXISTING OVERHEAD SIGN TRUSS RAMP SW STATION 13+39.
12. CONSTRUCT BOX CULVERT SW RAMP STATION 26+80.

STAGE 1B – MOT

1. RELOCATE AT 20 FEET C-C TEMPORARY FLEXIBLE DELINEATORS BETWEEN THE OPPOSING RAMP "A" AND "B" TRAFFIC.
2. SHIFT RAMP "A" TRAFFIC TO NEWLY CONSTRUCTED RAMP "B" ALSO UTILIZING THE PREVIOUSLY INSTALLED TEMPORARY PAVEMENT BETWEEN EXISTING RAMP "A" AND "B". SHIFT RAMP "B" TRAFFIC TO THE NEWLY CONSTRUCTED RAMP "B" PAVEMENT AND RIGHT SHOULDER. MAINTAIN 1-11 FOOT RAMP LANE IN EACH DIRECTION.
3. SHIFT TRAFFIC AS NEEDED TO CONSTRUCT RAMP "A" AND "B" PAVEMENT GAPS CREATED BY PREVIOUS MOT STAGING.
4. SHIFT EASTBOUND U.S. RTE 150 TRAFFIC NORTH CREATING (1)-11 FOOT LANES STATION 2090+00 TO STATION 2107+45.
5. REMOVE EXISTING TEMPORARY CONCRETE BARRIER WALL STATION 2098+50 TO STATION 2105+71. RELOCATE EXISTING ATTENUATOR FROM STATION 2098+50 TO STATION 2105+71.
6. INSTALL TEMPORARY FLEXIBLE DELINEATORS AT 20 FEET C-C BETWEEN EASTBOUND AND WESTBOUND TRAFFIC STATION 2096+00 TO STATION 2105+50.
7. SHIFT EASTBOUND U.S. RTE 150 TRAFFIC NORTH ONTO THE EXISTING MEDIAN SHOULDER CREATING (1)-12 FOOT LANE STATION 2088+00 TO STATION 2107+45.
8. MAINTENANCE OF TRAFFIC ON U.S. RTE 150 OVER THE ILLINOIS RIVER AND EAST OF THE ILLINOIS RIVER WILL REMAIN IN STAGE 1A CONFIGURATION.
9. INSTALL TEMPORARY PAVEMENT MARKING AND TEMPORARY TRAFFIC CONTROL DEVICES FOR STAGE 1B CONSTRUCTION.
10. ADJUST ADVANCED SIGNING ACCORDING TO THE PLANS FOR STAGE 1B CONSTRUCTION.
11. MAINTAIN TRAFFIC CONTROL DEVICES AND WORK ZONES ON EAST SIDE OF THE RIVER AS CONFIGURED IN STAGE 1A.

STAGE 1B – SOC

1. REMOVE EXISTING PAVEMENT AND CURB & GUTTER RAMP "A" FROM STATION 1100+00 TO STATION 1106+75. REMOVE EXISTING RIGHT LANE OF U.S. RTE 150 FROM STATION 2098+30 TO 2105+30.
2. CONSTRUCT PROPOSED RAMP "A" PAVEMENT (PCC BASE COURSE ONLY) AND SHOULDER. CONSTRUCT PROPOSED RIGHT LANE PAVEMENT (PCC BASE COURSE) OF U.S. RTE 150 STATION 2098+30 TO 2105+30. SHIFT TRAFFIC AS NEEDED TO CONSTRUCT RAMP "A" AND "B" GAPS.
3. CONTINUE WORK ON EMBANKMENT ON THE EAST SIDE, SW RAMP AND ALONG IL RTE 116 IN STAGES 1A, 1B AND 1C.

STAGE 1C – MOT

1. RELOCATE AT 20 FEET C-C TEMPORARY FLEXIBLE DELINEATORS BETWEEN THE OPPOSING RAMP "A" AND "B" TRAFFIC.
2. EASTBOUND U.S. RTE 150 TRAFFIC MERGE INSIDE LANE (LEFT) TO RIGHT LANE (OUTSIDE LANE) CREATING (1)-11 FOOT LANE STARTING AT EXISTING STATION 1037+55 TO STATION 2093+50 AND MAINTAIN ONE LANE THROUGH STATION 2107+00.
3. RAMP "A" TRAFFIC WILL BE SHIFTED ONTO THE NEWLY CONSTRUCTED RAMP "A" PAVEMENT.
4. THE WESTBOUND U.S. RTE 150 TRAFFIC WILL REMAIN IN THE STAGE 1B CONFIGURATION.

FINAL SUBMITTAL

MODEL: s:\model\mifms
FILE: mifms_c:\work\proj\150_mst_delineator\150_mst_delineator.dwg-5ht-5ht.dwg-00-01-1111.dwg



USER NAME = tngo	DESIGNED - TVN	REVISED -
	DRAWN - JP	REVISED -
PLOT SCALE = 2,0000 ' / in.	CHECKED - JM	REVISED -
PLOT DATE = 12/11/2018	DATE - 11/28/2018	REVISED -

STATE OF ILLINOIS
DEPARTMENT OF TRANSPORTATION

US 150 EASTBOUND McCLUGAGE BRIDGE PROJECT MAINTENANCE OF TRAFFIC GENERAL NOTES & DESCRIPTIONS			
SCALE:	SHEET 1	OF 2	SHEETS
STA.	TO STA.		

F.A.P RTE.	SECTION	COUNTY	TOTAL SHEETS	SHEET NO.
317	15B(BR)	PEORIA	1361	108
			CONTRACT NO.	TBD
		ILLINOIS	FED. AID PROJECT	

STG1GN

SUGGESTED MAINTENANCE OF TRAFFIC (MOT) AND SEQUENCE OF CONSTRUCTION (SOC)

5. INSTALL TEMPORARY PAVEMENT MARKING AND TEMPORARY TRAFFIC CONTROL DEVICES FOR STAGE 1C CONSTRUCTION.
6. ADJUST ADVANCED SIGNING ACCORDING TO THE PLANS FOR STAGE 1C CONSTRUCTION.
7. MAINTAIN TRAFFIC CONTROL DEVICES AND WORK ZONES ON THE EAST SIDE OF THE RIVER AS CONFIGURED IN STAGE 1A.

STAGE 1C – SOC

1. REMOVE EXISTING LEFT LANE PAVEMENT OF U.S. RTE 150 STATION 2098+30 TO 2102+50.
2. CONSTRUCT PROPOSED LEFT LANE PAVEMENT (PCC BASE COURSE ONLY). THE INSTALLATION OF THE REMAINING PROPOSED PAVEMENT WILL BE CONSTRUCTED IN STAGE (4B).
3. CONTINUE WORKING ON EMBANKMENT ON THE EAST SIDE OF THE RIVER FOR US 150 EB, SW RAMP, AND IL 116.
4. CONSTRUCT TEMPORARY PAVEMENT ON THE LEFT SIDE OF SW RAMP FROM STATION 15+00 TO STATION 26+00.

STAGE 2 –MOT (NO LANE REDUCTIONS OR CLOSURES PERMITTED)

1. MOVE THE LEFT LANE OF EASTBOUND U.S. 150 TRAFFIC ONTO THE NEWLY CONSTRUCTED LEFT LANE STATION 2098+30 TO STATION 2102+50 AND ONTO THE EXISTING PAVEMENT STATION 2102+50 TO STATION 2106+97.
2. SHIFT EASTBOUND U.S. RTE 150 BACK TO ITS ORIGINAL 12 FOOT LANES RE-STRIPE. FROM STATION 2090+00 TO STATION 2106+90 AND STATION 2157+60 TO STATION 2175+00.
3. SHIFT TRAFFIC ONTO TEMPORARY PAVEMENT OF LEFT SHOULDER FROM STATION 2167+00 TO STATION 2175+00 AND MAINTAIN 2-11' LANES.
4. MAINTAIN 12' LANE OF TRAFFIC ON RAMP SW BY SHIFTING THE TRAFFIC TO THE EXISTING LEFT SHOULDER AND TEMPORARY PAVEMENT FROM STATION 15+00 TO STATION 26+00.

STAGE 2 – SOC

1. CONTINUE CONSTRUCTION OF THE EASTBOUND U.S. ROUTE 150 BRIDGE OVER THE ILLINOIS RIVER FROM STATION 2115+95 (PIER #4) TO STATION 2157+51 (EAST ABUTMENT) (SEE STRUCTURE PLANS).
2. CONSTRUCT PROPOSED PAVEMENT AND TEMPORARY PAVEMENT FROM STATION 2162+00 TO SW RAMP AT APPROXIMATE STATION 2168+20.
3. CONSTRUCT PROPOSED RAMP SW PAVEMENT (HMA BINDER COURSE, POLYMERIZED HMA BINDER COURSE), RIGHT SHOULDER AND MULTI-USE PATH FROM STATION 10+00 TO 31+50.

STAGE 3 – MOT

1. PLACE MODULAR GLARE SCREEN ON EXISTING EASTBOUND US 150 BRIDGE PARAPET.
2. ADJUST ADVANCED SIGNING ACCORDING TO THE PLANS FOR STAGE 3 CONSTRUCTION.
3. SHIFT EASTBOUND U.S. RTE 150 TRAFFIC TO THE NORTH AND MERGE TRAFFIC INTO 1-12 FOOT THRU LANE STATION 2100+17.7 TO STATION 2106+75.
4. PROVIDE 1-16 FOOT LANE ON RAMP "B" ENTRANCE RAMP TRANSITIONING TO A 1-12 FOOT WIDE LANE TO EASTBOUND U.S. RTE. 150 UTILIZING THE PROPOSED RAMP "B" PAVEMENT, THE PROPOSED VARIABLE WIDTH GORE, THE PROPOSED RIGHT LANE OF EASTBOUND U.S. RTE 150 AND THE TEMPORARY PAVEMENT WEDGE. RAMP "B" WILL HAVE "FREE FLOW" MOVEMENT ONTO EASTBOUND U.S. RTE 150.
5. SHIFT NORTHBOUND ILL RTE 29 TRAFFIC TO THE WEST PROVIDING 2-11 FOOT THRU LANES AND 1-11 FOOT LEFT TURN LANE TO RAMP "B". REMOVE EXISTING MEDIAN STRIPING AND RE-STRIPE THE CENTER MEDIAN TO PROVIDE MAXIMUM AMOUNT OF STORAGE FOR LEFT TURN LANE.
6. CLOSE THE RIGHT THRU LANE OF SOUTHBOUND ILL RTE 29 TO TRAFFIC ALLOWING THE TRAFFIC FROM RAMP "A" TO "FREE FLOW" ONTO SOUTHBOUND ILL RTE 29. MAINTAIN THE EXISTING SOUTHBOUND 12 FOOT RIGHT TURN LANE TO RAMP "B".
7. RELOCATE ATTENUATOR AND TEMPORARY CONCRETE BARRIER WALL STATION 2104+50 TO STATION 2107+00, AND EXTENDED TCB TO STATION 2112+44.
8. TAPER EASTBOUND U.S. RTE 150 TRAFFIC ONTO THE NEWLY CONSTRUCTED LANE 3 AND RIGHT SHOULDER STATION 2157+00 TO STATION 2171+00. MAINTAIN 2-11 FOOT LANES.
9. SHIFT SW RAMP TRAFFIC TO THE RIGHT SHOULDER AND RIGHT SIDE OF PREVIOUSLY CONSTRUCTED PAVEMENT FROM STA 10+00 24+00. UTILIZE PREVIOUSLY CONSTRUCTED TEMPORARY PAVEMENT TO SHIFT ONTO EXISTING SW RAMP BETWEEN STA 24+00 TO 26+00.
10. COVER OR REMOVE PERMANENT SIGNS AS NEEDED FOR STAGE 3 CONSTRUCTION
11. REMOVE ALL CONFLICTING EXISTING AND TEMPORARY PAVEMENT MARKING FROM STAGE 1A & 1B CONSTRUCTION.

12. REMOVE ALL CONFLICTING RAISED PAVEMENT MARKERS WITHIN THE PROJECT LIMITS.
13. INSTALL TEMPORARY PAVEMENT MARKING AND TEMPORARY TRAFFIC CONTROL DEVICES FOR STAGE 3 CONSTRUCTION, SHIFT TRAFFIC.
14. CLOSE EXISTING NORTHBOUND ILL RTE 29 RAMP "E" TO EASTBOUND U.S. RTE 150.
15. SHIFT SOUTHBOUND IL RTE 116 TRAFFIC TO THE EAST, MAINTAIN 2-11 FOOT THRU LANES AT ALL TIMES.

STAGE 3 – SOC

1. CONSTRUCT A TEMPORARY BITUMINOUS PAVEMENT WEDGE FROM THE PROPOSED RIGHT LANE PAVEMENT OF EASTBOUND U.S. 150 TO THE EXISTING PAVEMENT OF U.S. 150 STATION 2105+25 TO STATION 2106+75, ALLOWING TRAFFIC TO TRANSITION FROM THE PROPOSED PAVEMENT TO THE EXISTING PAVEMENT.
2. COMPLETE CONSTRUCTION OF THE EASTBOUND U.S. ROUTE 150 BRIDGE OVER THE ILLINOIS RIVER FROM STATION 2115+95 (PIER #4) TO STATION 2157+51 (EAST ABUTMENT) (SEE STRUCTURE PLANS).
3. CONSTRUCT EASTBOUND U.S. ROUTE 150 BRIDGE OVER THE TAZEWELL & PEORIA RAILROAD (PIERS 1, 2 & 3).
4. CONSTRUCT PROPOSED RAMP "E" PAVEMENT AND RAMP "E" BRIDGE (SOUTH ABUTMENT, PIERS 1, 2 & 3) (SEE STRUCTURE PLANS).
5. CONSTRUCT EASTBOUND U.S. RTE 150 LANES 1 & 2 AND LEFT SHOULDER STATION 2171+00 TO STATION 2179+38.
6. REMOVE EXISTING RIGHT SHOULDER OF SOUTHBOUND IL RTE 116 AND CONSTRUCT LANE 3 PAVEMENT (HMA BINDER COURSE, POLYMERIZED HMA LEVELING BINDER) AND RIGHT SHOULDER FROM STATION 186+04 TO STATION 213+58
7. CONSTRUCT LEFT SHOULDER OF PROPOSED SW RAMP STATION 15+28 TO STATION 26+00.
8. REMOVE EXISTING TRAFFIC SIGNAL MAST ARM @ MARINA LANE. INSTALL TEMPORARY TRAFFIC SIGNAL POLE AND SIGNALS OR INSTALL PROPOSED TRAFFIC SIGNAL FOUNDATION AND SIGNALS.
9. REMOVE EXISTING TRAFFIC SIGNAL MAST ARM @ CENTENNIAL DRIVE. INSTALL TEMPORARY TRAFFIC SIGNAL POLE AND SIGNALS OR INSTALL PROPOSED TRAFFIC SIGNAL FOUNDATION AND SIGNALS.
10. COMPLETE PAVEMENT CONSTRUCTION ON SW RAMP FROM STATION 31+50 TO IL ROUTE 116. COMPLETE PAVEMENT ON LANE 3 OF IL ROUTE 116.
11. COMPLETE MILL AND OVERLAY OF SB 116 AND MARINA LANE.

STAGE 4A – MOT

1. INSTALL TEMPORARY PAVEMENT MARKING AND TEMPORARY TRAFFIC CONTROL DEVICES FOR STAGE 4A CONSTRUCTION, AND SHIFT US RTE 50 EB TO LEFT SHOULDER BETWEEN STATION 2172+50 TO STATION 2178+00.
2. MOVE EASTBOUND U.S. RTE 150 TRAFFIC SOUTH ONTO THE NEWLY CONSTRUCTED BRIDGES OVER ILL RTE 29, THE TAZEWELL & PEORIA RAILROAD AND THE ILLINOIS RIVER.
3. INSTALL TEMPORARY STRIPING TO COMPLETE CONSTRUCTION OF THE MEDIAN AND THE LEFT LANE OF EASTBOUND U.S. RTE 150 STATION 2098+50 TO STATION 2105+75.
4. OPEN PROPOSED RAMP "E" TO TRAFFIC.
5. INSTALL TEMPORARY PAVEMENT BETWEEN OLD PAVEMENT AND NEW LANE 3 PAVEMENT TO ACCOMMODATE TRAFFIC TRANSITION TAPER EASTBOUND U.S. RTE 150 STATION 2161+00 TO STATION 2171+00.
6. REMOVE ALL CONFLICTING EXISTING AND TEMPORARY PAVEMENT MARKING FROM STAGE 3 CONSTRUCTION.
7. OPEN PROPOSED RIVER BRIDGE TO TRAFFIC. MAINTAIN 3 LANES FROM STATION 2130+00 TO STATION 2143+00 AND THEN TAPER DOWN TO 2 LANES BETWEEN STATIONS 2149+00 AND 2157+51
8. SHIFT US 150 EB LANES TO LEFT SHOULDER BETWEEN STATIONS 2167+00 AND 2180+46

STAGE 4A – SOC

1. CONSTRUCT MEDIAN CONCRETE BARRIER BASE SPECIAL & CONCRETE MEDIAN BARRIER WALL SPECIAL ALONG THE PROPOSED CENTERLINE OF U.S. RTE 150 STATION 2098+30.0 TO STATION 2106+75.5.
2. REMOVE REMAINDER OF EXISTING PAVEMENT EASTBOUND U.S. RTE 150 STATION 2157+51.7 TO STATION 2167+00.

3. CONSTRUCT REMAINDER OF THE PROPOSED LEFT LANE OF U.S. RTE 150 STATION 2157+51.7 TO STATION 2167+00.
4. CONSTRUCT THE NORTH SIDE OF THE PROPOSED EASTBOUND U.S. ROUTE 150 BRIDGE OVER IL RTE 29 (SEE STRUCTURE PLANS). CONSTRUCT REMAINDER OF APPROACH PAVEMENT.
5. MILL AND OVERLAY OPERATIONS WILL BE OCCURRING ALONG PORTIONS OF U.S. RTE 150. RECONSTRUCT EASTBOUND U.S. RTE 150 PAVEMENT, RAMP SW GORE, AND U.S. RTE 150 RIGHT SHOULDER STATION 2173+45 TO STATION 2179+38.4.
6. CONSTRUCT REMAINDER OF U.S. RTE 150 LANES 1 & 2 AND LEFT SHOULDER STATION 2157+51 TO STATION 2167+00.
7. CONSTRUCT U.S. RTE 150 MEDIAN CROSS-OVER FROM STATION 2160+87 TO STATION 2164+75.
8. PAVE POLYMERIZED HMA SURFACE COURSE WHERE REQUIRED.
9. PLACE FINAL PAVEMENT STRIPING.
10. REMOVE REMAINDER OF OLD SW RAMP.
11. DEMOLITION OF EXISTING EASTBOUND U. S. 150 BRIDGE SUPERSTRUCTURE, SUB-STRUCTURE, APPROACH PAVEMENT AND APPURTENANCES OVER ILL RTE 29, TAZEWELL & PEORIA RAILROAD, AND THE ILLINOIS RIVER.

STAGE 4B – MOT

1. INSTALL TEMPORARY PAVEMENT MARKING AND TEMPORARY TRAFFIC CONTROL DEVICES ON RAMPS "A" AND "B" FOR STAGE 4B CONSTRUCTION.
2. SHIFT RAMP "A" TRAFFIC TO THE WEST AND RAMP "B" TO THE EAST, COMPLETE CONSTRUCTION OF THE RAISED MEDIAN AND ISLAND.

STAGE 4B – SOC

1. CONSTRUCT CONCRETE CURB & GUTTER, RAISED MEDIAN, AND ISLAND BETWEEN RAMPS "A" & "B" STA 1201+00 TO 1208+75.
2. CONSTRUCT THE GORE AREA AT SW RAMP FROM STATION 2169+62.9 TO 2173+45.8.
3. PAVE POLYMERIZED HMA SURFACE COURSE WHERE REQUIRED.
4. PLACE FINAL PAVEMENT STRIPING.
5. COMPLETE REMAINING CONSTRUCTION, CLEAN-UP AND PUNCH LIST.

END CONSTRUCTION

1. RE-ESTABLISH PERMANENT PAVEMENT MARKING, RAISED REFLECTIVE PAVEMENT MARKERS AND RECESSED REFLECTIVE PAVEMENT MARKERS IN ACCORDANCE WITH IDOT DISTRICT 4 STANDARDS.
2. REMOVE ALL CONSTRUCTION SIGNS AND TRAFFIC CONTROL MEASURES.
3. UNCOVER ALL PERMANENT SIGNS.

HIGHWAY STANDARDS

701406	LANE CLOSURE FREEWAY / EXPRESSWAY, DAY OPERATIONS ONLY
701411	LANE CLOSURE OR EXIT RAMP, FOR SPEEDS >= 45 MPH
701421	LANE CLOSURE, MULTILANE, DAY OPERATIONS ONLY, FOR SPEEDS >= 45 MPH TO 55 MPH
701411	LANE CLOSURE OR EXIT RAMP, FOR SPEEDS >= 45 MPH
701426	LANE CLOSURE, MULTILANE, DAY INTERMITTENT OR MOVING OPER >= 45 MPH
701901	TRAFFIC CONTROL DEVICES

GNOTE 02

FINAL SUBMITTAL

MODEL: Default
FILE: I:\Users\jpham\OneDrive\Documents\1310113\10106\Phase\1\CD\Road\Sheet\DMCCCEB-41c-Stage02-00-Notes02-11L.dgn



USER NAME = jpham	DESIGNED -	REVISED -
	DRAWN -	REVISED -
PLOT SCALE = 2.0000 ' / in.	CHECKED -	REVISED -
PLOT DATE = 11/28/2018	DATE -	REVISED -

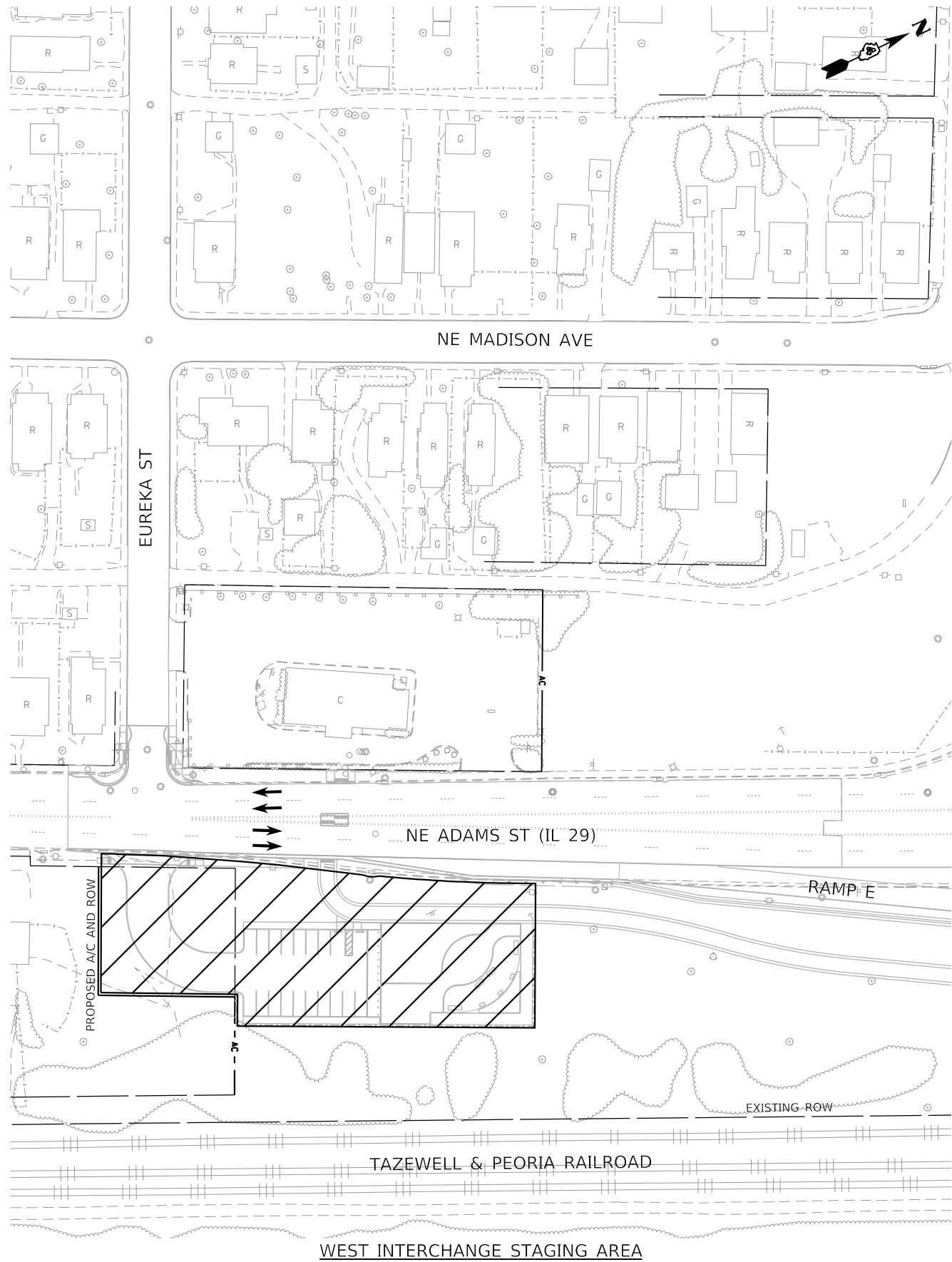
STATE OF ILLINOIS
DEPARTMENT OF TRANSPORTATION

US 150 EASTBOUND McCLUGAGE BRIDGE PROJECT
MAINTENANCE OF TRAFFIC GENERAL NOTES & DESCRIPTIONS

SCALE: SHEET 2 OF 2 SHEETS STA. TO STA.

F.A.P. RTE.	SECTION	COUNTY	TOTAL SHEETS	SHEET NO.
317	[15B:((102-1),(14HB))BR]BR		1361	109
			CONTRACT NO. 68B46	
			ILLINOIS FED. AID PROJECT NHPP-YRP3(905)	

MODEL: Default
 FILE: N:\mhc\p\2016\hanson\cdm\hanson\Project\Documents\13\0813\13\10\106\Phase3\CD\Road\Sheet\DMCCB-PC-CONTRACTOR-STG-TYLI.dgn



WEST INTERCHANGE STAGING AREA



EAST INTERCHANGE STAGING AREA



TYLIN INTERNATIONAL
 200 S. WACKER DR.
 SUITE 1400
 CHICAGO, IL 60606
 TEL: 312-777-2900

USER NAME = mgormely
 PLOT SCALE = 100.00' / in.
 PLOT DATE = 11/28/2018

DESIGNED - MPG
 DRAWN - MPG
 CHECKED - DAJ
 DATE - 11/28/2018

REVISED -
 REVISED -
 REVISED -
 REVISED -

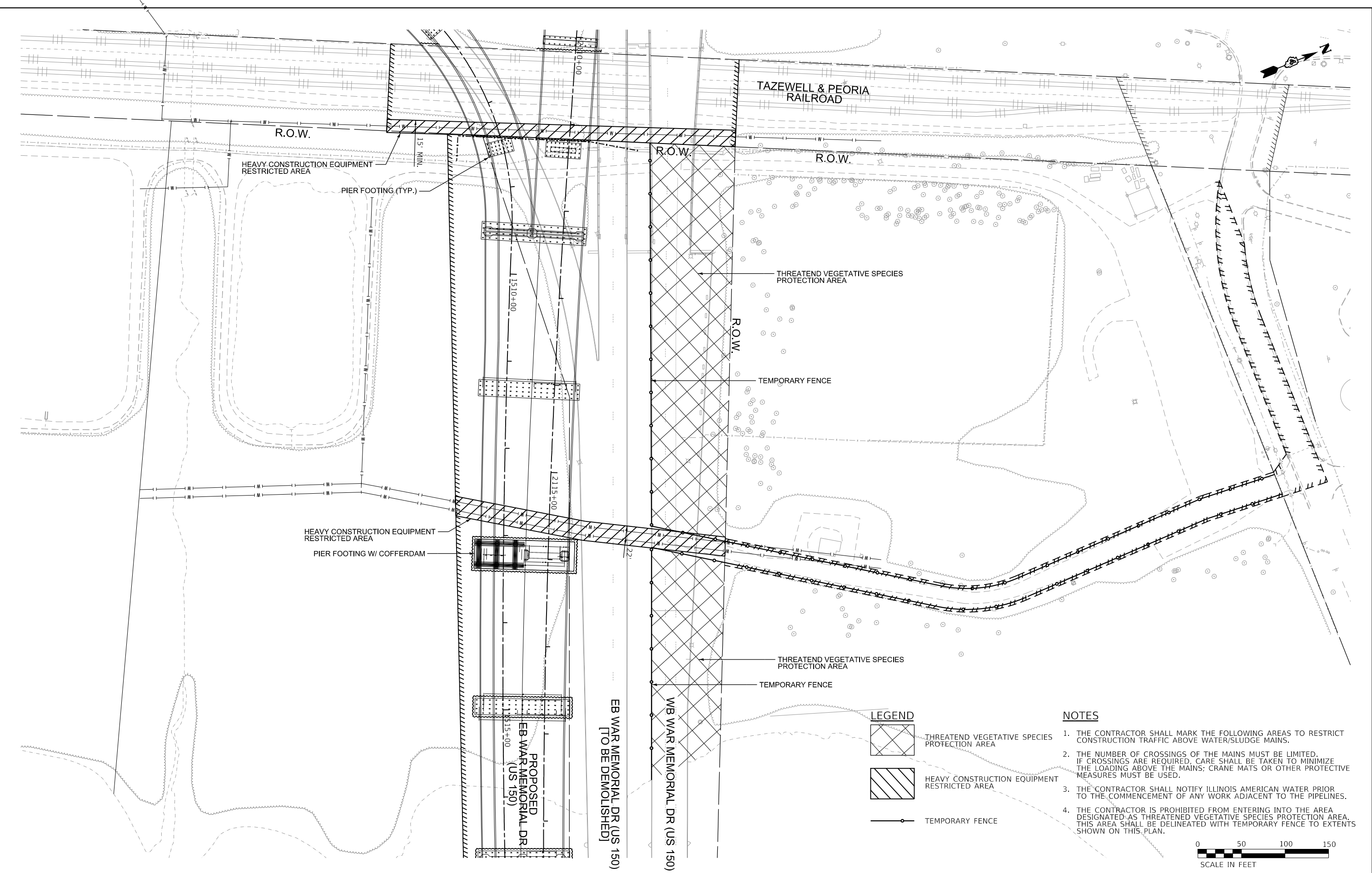
STATE OF ILLINOIS
 DEPARTMENT OF TRANSPORTATION

US 150 EASTBOUND McCLUGAGE BRIDGE PROJECT
 CONTRACTOR STAGING AREAS




SCALE: 1"=50' SHEET 1 OF 1 SHEETS STA. N/A TO STA. N/A

F.A.P. RTE.	SECTION	COUNTY	TOTAL SHEETS	SHEET NO.
317	[15B;{(102-1),(14HB)}]BR BR	PEO/TAZ	1361	110
ILLINOIS FED. AID PROJECT			CONTRACT NO. 68B46	
NHPP:YRP3(905)				

MODEL: Default
 FILE: M:\GIS_Productions\2016_hanson\cdonahanson_Projects\GIS\Documents\13090131\130106\Phase3\CAD\Road\Sheet\DR\US150E\US150E_Plan.dwg
 User: mgormely



LEGEND

-  THREATEND VEGETATIVE SPECIES PROTECTION AREA
-  HEAVY CONSTRUCTION EQUIPMENT RESTRICTED AREA
-  TEMPORARY FENCE

- NOTES**
1. THE CONTRACTOR SHALL MARK THE FOLLOWING AREAS TO RESTRICT CONSTRUCTION TRAFFIC ABOVE WATER/SLUDGE MAINS.
 2. THE NUMBER OF CROSSINGS OF THE MAINS MUST BE LIMITED. IF CROSSINGS ARE REQUIRED, CARE SHALL BE TAKEN TO MINIMIZE THE LOADING ABOVE THE MAINS; CRANE MATS OR OTHER PROTECTIVE MEASURES MUST BE USED.
 3. THE CONTRACTOR SHALL NOTIFY ILLINOIS AMERICAN WATER PRIOR TO THE COMMENCEMENT OF ANY WORK ADJACENT TO THE PIPELINES.
 4. THE CONTRACTOR IS PROHIBITED FROM ENTERING INTO THE AREA DESIGNATED AS THREATENED VEGETATIVE SPECIES PROTECTION AREA. THIS AREA SHALL BE DELINEATED WITH TEMPORARY FENCE TO EXTENTS SHOWN ON THIS PLAN.



TYLIN INTERNATIONAL
 200 S. WACKER DR.
 SUITE 1400
 CHICAGO, IL 60606
 TEL: 312-777-2900

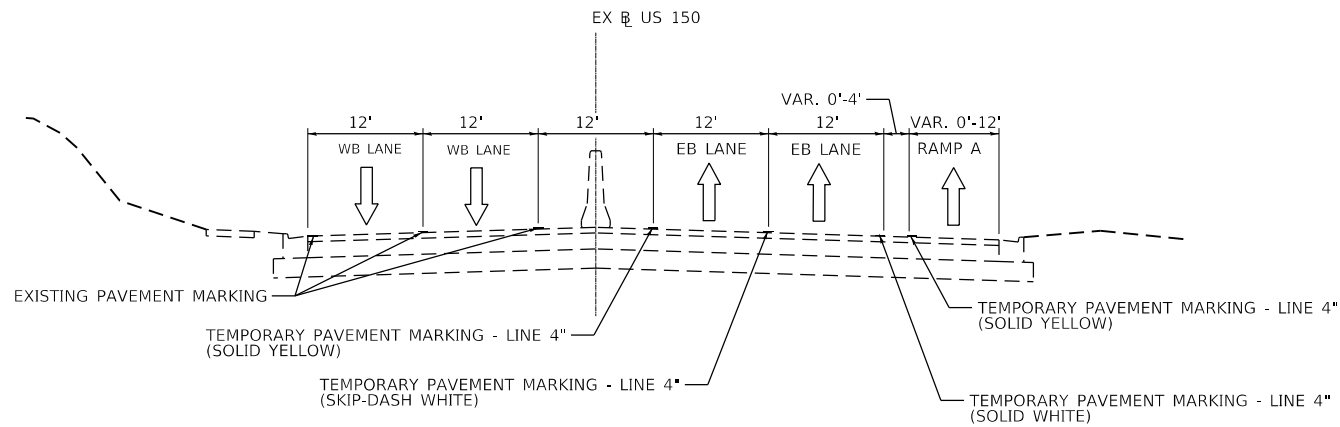
USER NAME = mgormely	DESIGNED - MPG	REVISED -
PLOT SCALE = 100.00' / in.	DRAWN - MPG	REVISED -
PLOT DATE = 11/28/2018	CHECKED - DAJ	REVISED -
	DATE - 11/28/2018	REVISED -

STATE OF ILLINOIS
 DEPARTMENT OF TRANSPORTATION

US 150 EASTBOUND MCLUGAGE BRIDGE PROJECT
 RESTRICTED CONSTRUCTION AREAS - PEORIA CO.

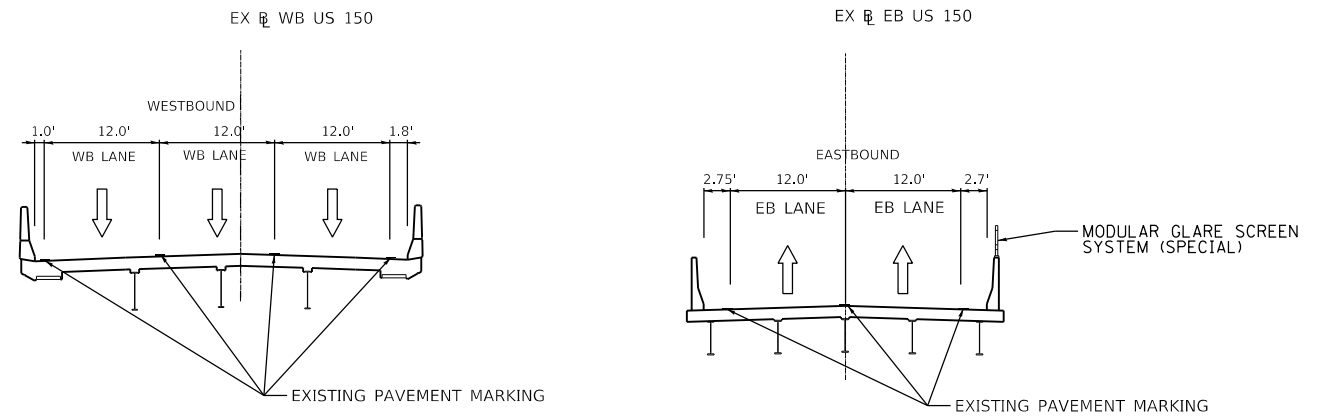
F.A.P. RTE.	SECTION	COUNTY	TOTAL SHEETS	SHEET NO.
317	[15B;((102-1),(14H))BR]BR	PEORIA	1361	111
CONTRACT NO. 68B46				
ILLINOIS FED. AID PROJECT NHPP-YRP3(905)				

SCALE: 1"=50' SHEET 1 OF 1 SHEETS STA. N/A TO STA. N/A



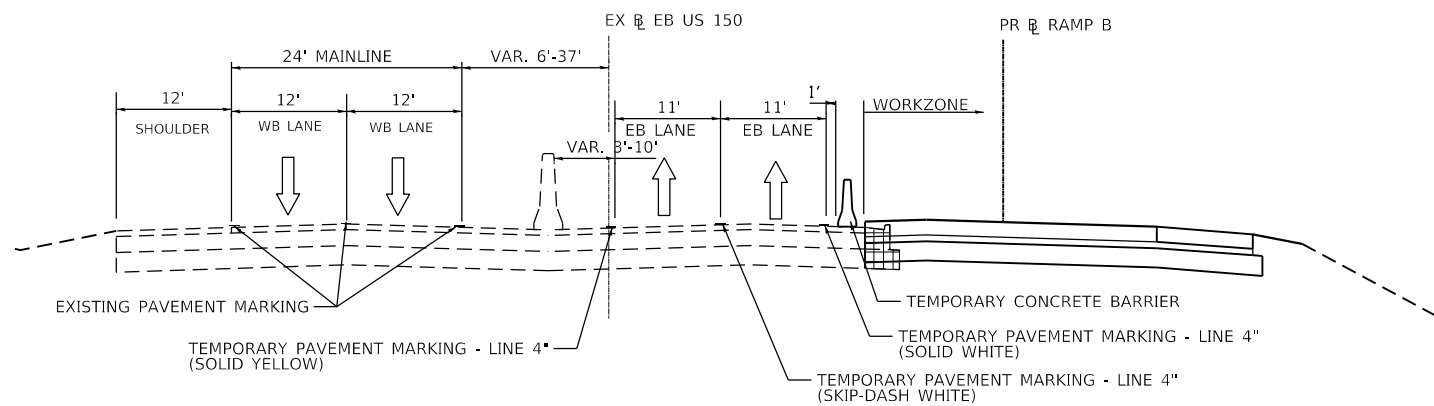
STAGE 1A TYPICAL SECTION - US RTE 150

STA. 2098+50 TO STA. 2104+50



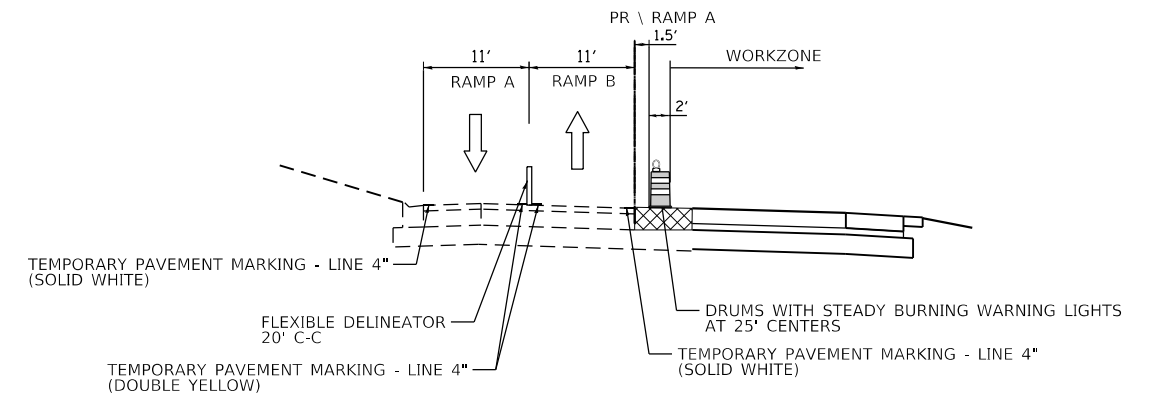
STAGE 1A&B TYPICAL SECTION - US RTE 150

STA. 2107+00 TO STA. 2157+00



STAGE 1A TYPICAL SECTION - US RTE 150

STA. 2104+50 TO STA. 2107+00



STAGE 1A TYPICAL SECTION - RAMP A & B

STA. 1106+00 TO STA. 1108+00 (RAMP A)

LEGEND	
	REMOVAL
	TEMPORARY PAVEMENT

FINAL SUBMITTAL

MODEL: Default
FILE NAME: p:\submittal\2016\hanson\dom\hanson_projects\Documents\13jobs\1340106PhaseC\CAD\Road\Street\DMCC\EB-stb-Stage1A-001.dwg



USER NAME = jpham	DESIGNED - JP	REVISED -
	DRAWN - JP	REVISED -
PLOT SCALE = 20.0000' / in.	CHECKED - TVN	REVISED -
PLOT DATE = 11/28/2018	DATE - 11/28/2018	REVISED -

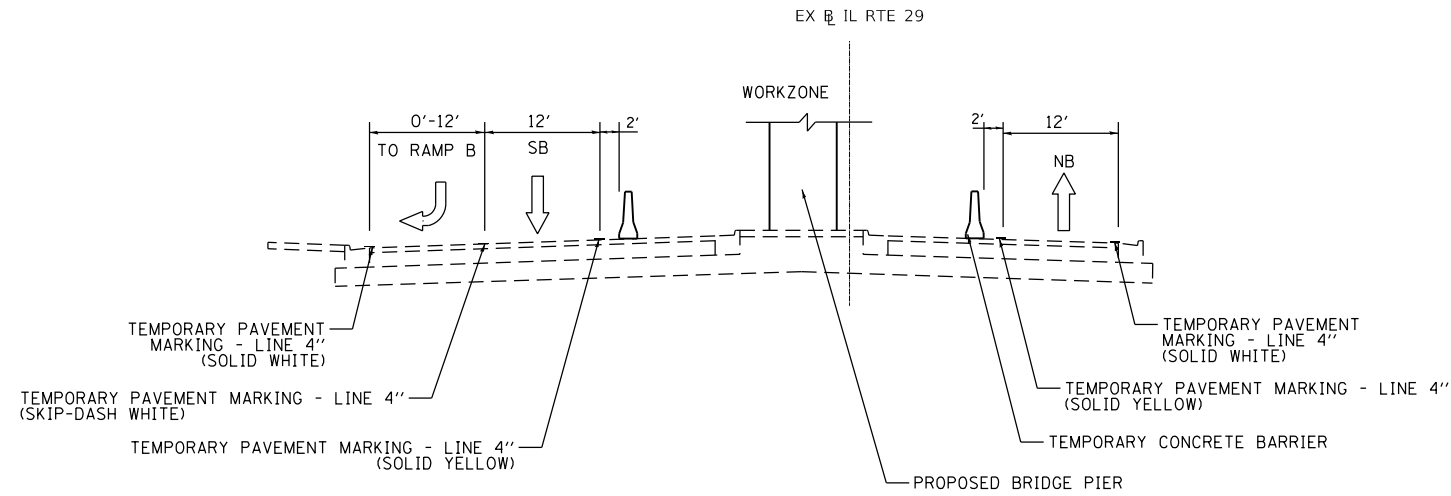
STATE OF ILLINOIS
DEPARTMENT OF TRANSPORTATION

US 150 EASTBOUND McCLUGAGE BRIDGE PROJECT
MAINTENANCE OF TRAFFIC - STAGE 1 TYPICAL SECTIONS

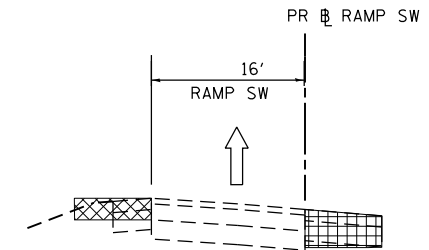
SCALE: SHEET 1 OF 3 SHEETS STA. TO STA.

F.A.P. RTE.	SECTION	COUNTY	TOTAL SHEETS	SHEET NO.
317	[15B:((102-1),(14HB))BR]BR	PEORIA	1361	113
			CONTRACT NO. 68B46	
			ILLINOIS FED. AID PROJECT NHPP-YRP3(905)	

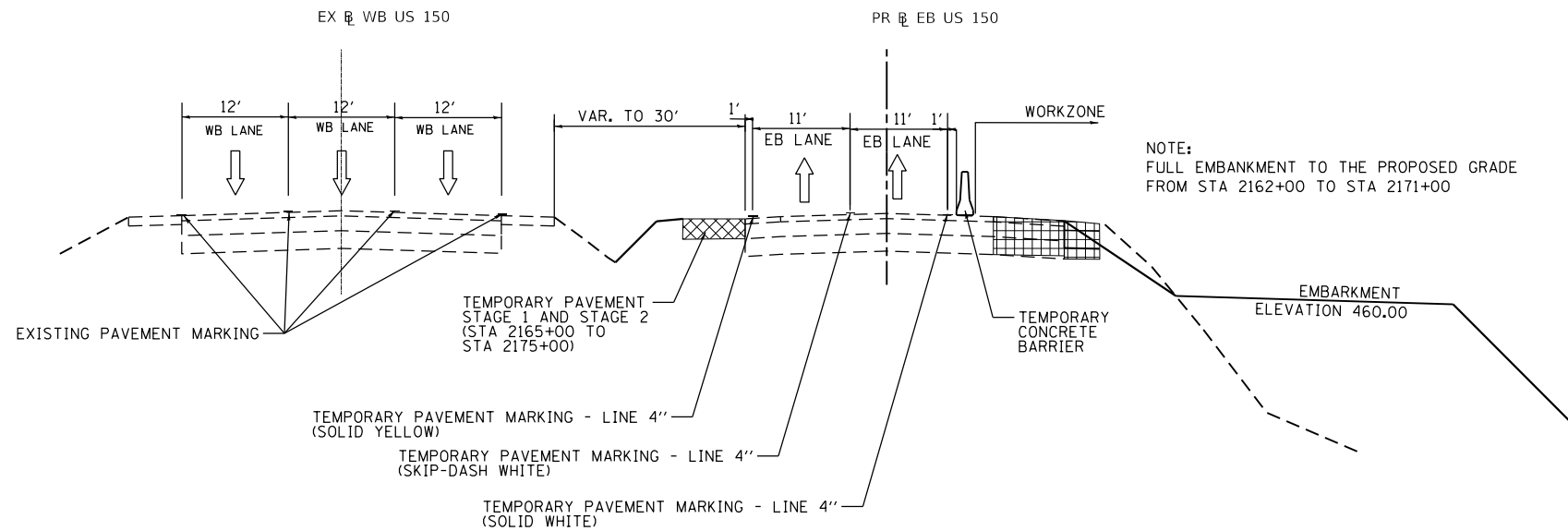
TYP1-01



STAGE 1A TYPICAL SECTION - IL RTE 29
STA. 614+83 TO STA. 615+89



STAGE 1 TYPICAL SECTION - RAMP SW
STA. 15+00 TO STA. 25+00



STAGE 1 TYPICAL SECTION - US RTE 150
STA. 2157+50 TO STA. 2162+00

LEGEND	
	REMOVAL
	TEMPORARY PAVEMENT

FINAL SUBMITTAL

MODEL: Default
FILE NAME: p:\us150\stg1\2016\hanson\dmshanson\Projects\Documents\13jobs\13hd\06Phase3\CAD\Road\Street\DMHCEEP-stg1\typ02-2411.dgn



USER NAME = jpham	DESIGNED - TVN	REVISED -
DRAWN - JP	REVISIONS -	
PLOT SCALE = 20.0000 ' / in.	CHECKED - TVN	REVISED -
PLOT DATE = 11/28/2018	DATE - 11/28/2018	REVISED -

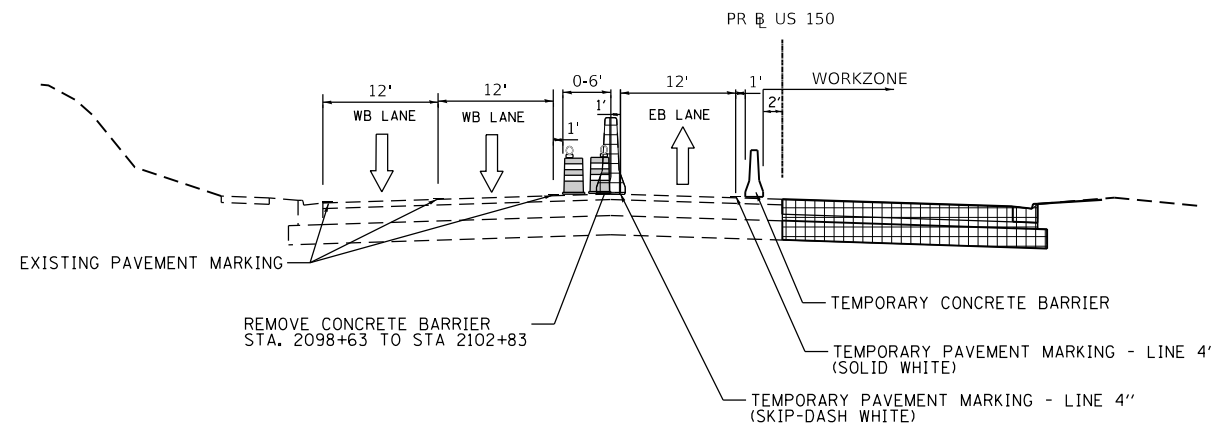
STATE OF ILLINOIS
DEPARTMENT OF TRANSPORTATION

US 150 EASTBOUND McCLUGAGE BRIDGE PROJECT
MAINTENANCE OF TRAFFIC - STAGE 1 TYPICAL SECTIONS

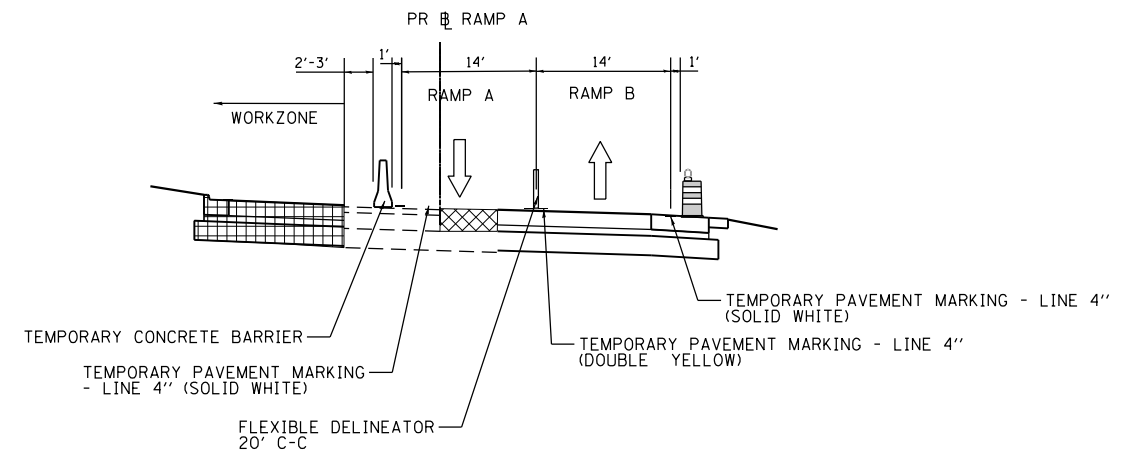
SCALE: SHEET 2 OF 3 SHEETS STA. TO STA.

F.A.P. RTE.	SECTION	COUNTY	TOTAL SHEETS	SHEET NO.
317	[15B;((102-1),(14HB))BR]BR	PEORIA	1361	114
			CONTRACT NO. 68B46	
			ILLINOIS FED. AID PROJECT NHPP-YRP3(905)	

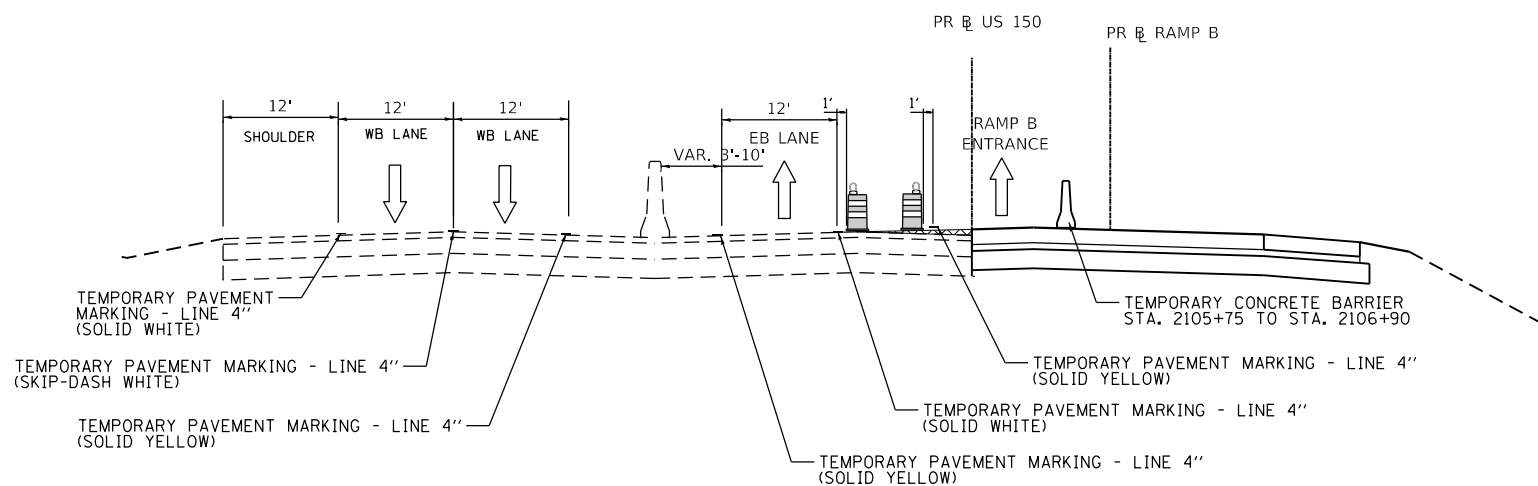
TYP1-02



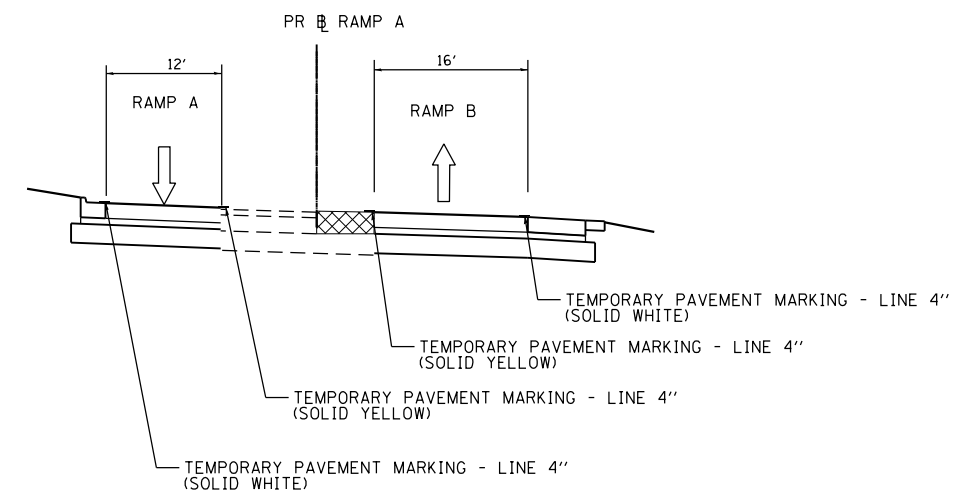
STAGE 1B TYPICAL SECTION - US RTE 150
STA. 2092+13 TO STA. 2106+82



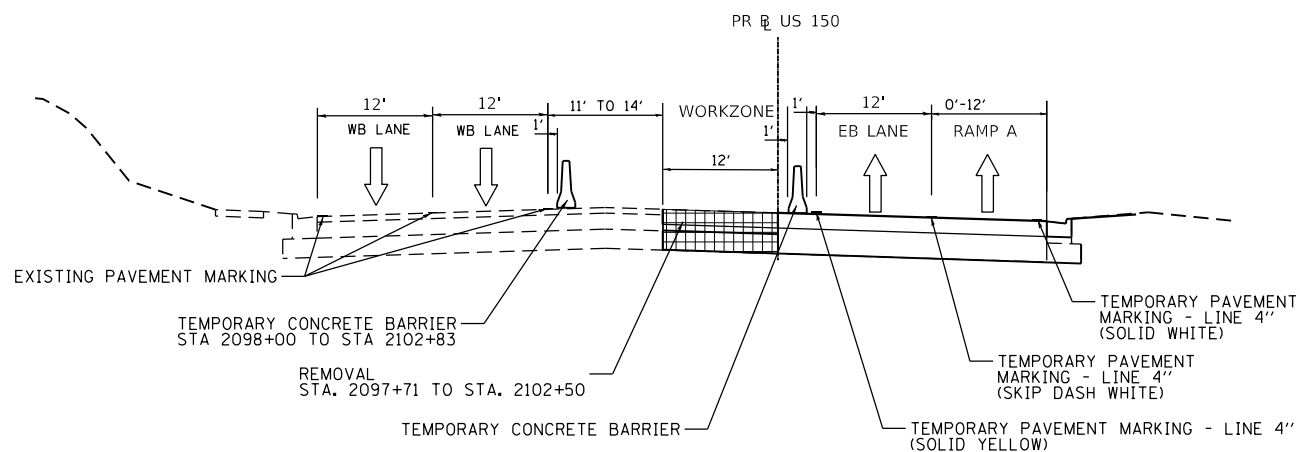
STAGE 1B TYPICAL SECTION - RAMP A & B
STA. 1106+00 TO STA. 1108+00 (RAMP A)



STAGE 1B TYPICAL SECTION - US RTE 150
STA. 2105+50 TO STA. 2106+75



STAGE 1C TYPICAL SECTION - RAMP A & B
STA. 1106+00 TO STA. 1108+00 (RAMP A)



STAGE 1C TYPICAL SECTION - US RTE 150
STA. 2097+71 TO STA. 2105+50

LEGEND	
	REMOVAL
	TEMPORARY PAVEMENT

FINAL SUBMITTAL

MODEL: Default
FILE NAME: p:\submittal\2016\hanson\dom\hanson_projects\Documents\13\jobs\13\h0106\Phase-III\CAD\Road\Street\DMCCCEP-sh-Stage\in01a-001\typ03-411.dgn



USER NAME = jpham	DESIGNED - TVN	REVISED -
	DRAWN - JP	REVISED -
PLOT SCALE = 20.0000' / in.	CHECKED - TVN	REVISED -
PLOT DATE = 11/28/2018	DATE - 11/28/2018	REVISED -

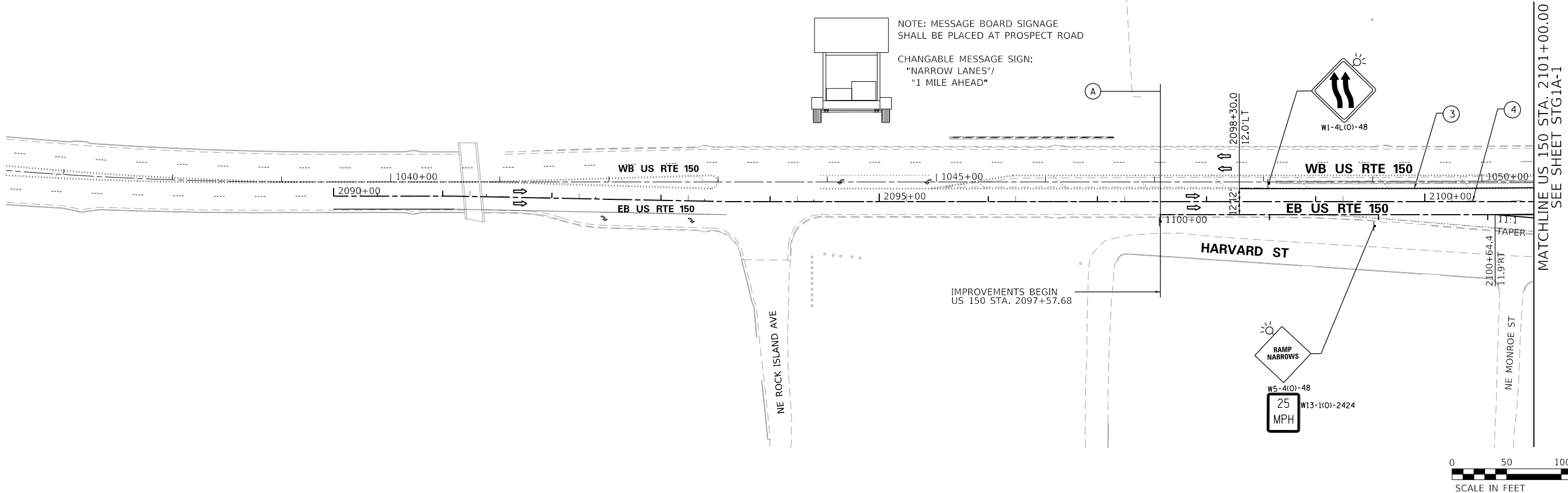
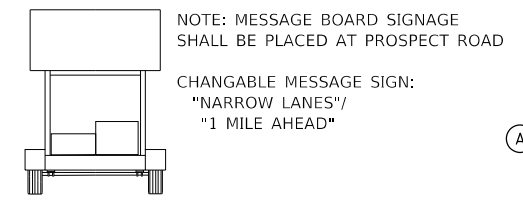
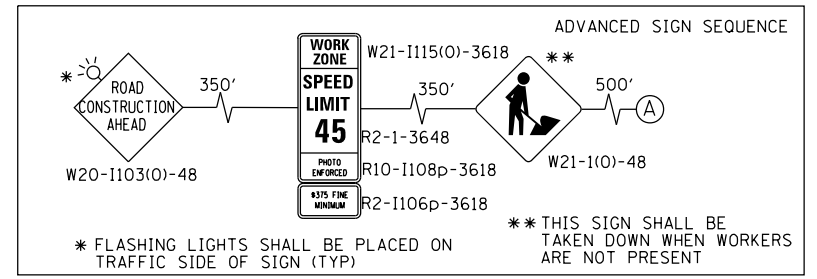
STATE OF ILLINOIS
DEPARTMENT OF TRANSPORTATION

US 150 EASTBOUND McCLUGAGE BRIDGE PROJECT
MAINTENANCE OF TRAFFIC - STAGE 1 TYPICAL SECTIONS

SCALE: SHEET 3 OF 3 SHEETS STA. TO STA.

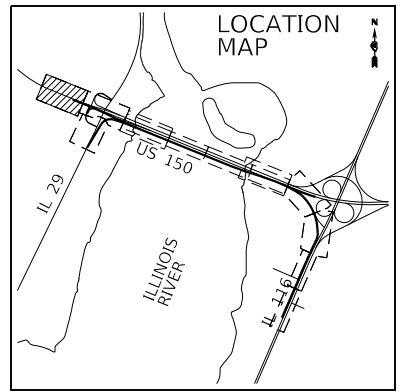
F.A.P. RTE.	SECTION	COUNTY	TOTAL SHEETS	SHEET NO.
317	[15B:((102-1),(14HB))BR]BR	PEORIA	1361	115
				CONTRACT NO. 68B46
				ILLINOIS FED. AID PROJECT NHPP-YRP3(905)

TYPI-03



- | | |
|--|---|
| ① PAVEMENT MARKING TAPE, TYPE IV 4", SOLID WHITE LINE (TYP) | ⑤ PAVEMENT MARKING TAPE, TYPE IV- LINE 4" SOLID YELLOW (2@11"C-C) |
| ② PAVEMENT MARKING TAPE, TYPE IV 12", WHITE DIAGONAL @ 20' MINIMUM 5 (TYP) | ⑥ PAVEMENT MARKING TAPE, TYPE IV 24" |
| ③ PAVEMENT MARKING TAPE, TYPE IV 4", SOLID YELLOW LINE (TYP) | ⑦ PAVEMENT MARKING TAPE, TYPE IV 6" SOLID WHITE LINE (LEFT TURN) |
| ④ PAVEMENT MARKING TAPE, TYPE IV 4" SKIP-DASH WHITE LINE, (30' SKIP, 10' DASH) | ⑧ PAVEMENT MARKING TAPE, TYPE IV 4" DOTTED WHITE (9' SKIP, 3' DASH) |

- LEGEND**
- TYPE II BARRICADES OR DRUMS WITH STEADY BURNING LIGHTS @ 50 FT CENTERS ALONG ROADWAY (TANGENT) AND 25 FT CENTERS ALONG TAPERS.
 - ↑↑ TYPE III BARRICADES WITH LIGHTS
 - ▭ ARROW BOARD
 - ▭ WORK ZONE
 - ▭ IMPACT ATTENUATOR TYPE III
 - ▭ TEMPORARY CONCRETE BARRIER
 - ▭ TEMPORARY PAVEMENT (HMA OR PCC)



FINAL SUBMITTAL

MODEL: D:\default; FILE NAME: p:\projects\2016\hanson\dom\hanson_projects\documents\13\jobs\1340106\phase-1\CAD\Road\Street\DMHCEP-stg-5\stg1a-01-1111.dgn



USER NAME = jpham	DESIGNED - TVN	REVISED -
	DRAWN - JP	REVISED -
PLOT SCALE = 100.00' / in.	CHECKED - TVN	REVISED -
PLOT DATE = 11/28/2018	DATE - 11/28/2018	REVISED -

STATE OF ILLINOIS
DEPARTMENT OF TRANSPORTATION

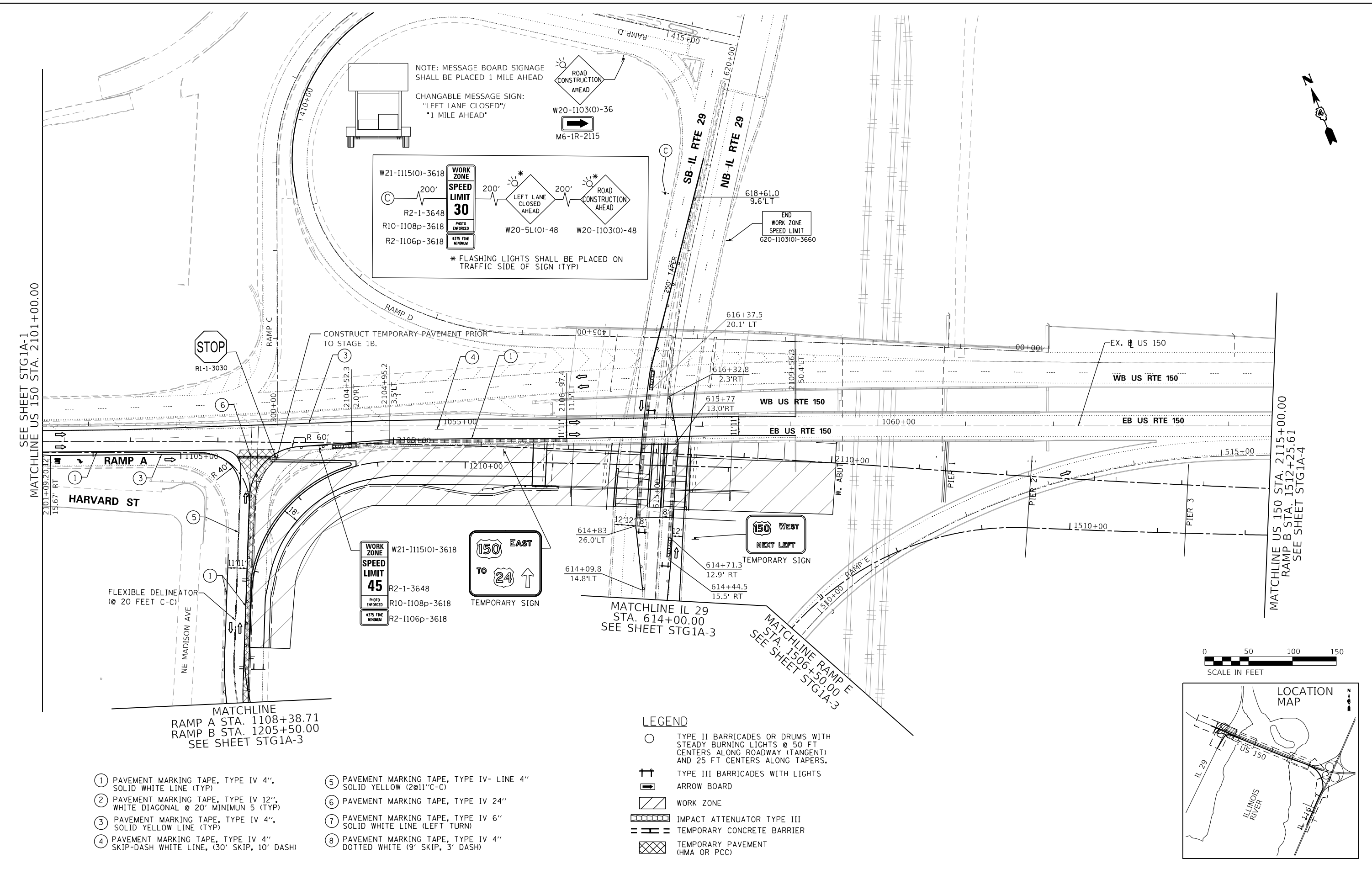
US 150 EASTBOUND McCLUGAGE BRIDGE PROJECT
MAINTENANCE OF TRAFFIC - PLANS STAGE 1A SHEET 1

F.A.P. RTE. 317	SECTION [15B;((102-1),(14HB))BR]BR	COUNTY PEORIA	TOTAL SHEETS 1361	SHEET NO. 116
CONTRACT NO. 68B46			ILLINOIS FED. AID PROJECT NHPP-YRP3(905)	

SCALE: 1" = 50' SHEET 1 OF 8 SHEETS STA. 2090+00.00 TO STA. 2101+00.00

STG1A-1

MODEL: Default
 FILE NAME: p:\projects\2016\hanson_dom\hanson_projects\Documents\13\jobs\1340\106\Phase-1\CAD\Road\Street\DMCCP-EB-50-Station\01A-02-2411.dwg



SEE SHEET STG1A-1
 MATCHLINE US 150 STA. 2101+00.00

MATCHLINE US 150 STA. 2115+00.00
 RAMP B STA. 1512+25.61
 SEE SHEET STG1A-4

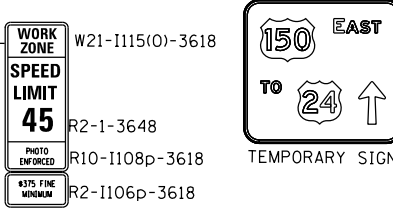
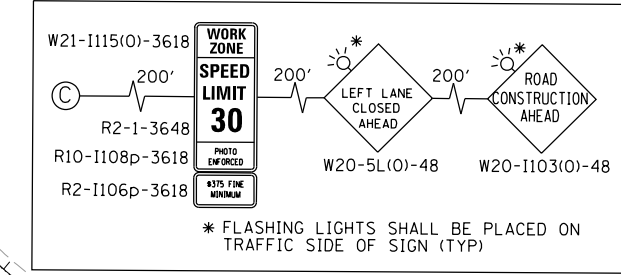
MATCHLINE
 RAMP A STA. 1108+38.71
 RAMP B STA. 1205+50.00
 SEE SHEET STG1A-3

MATCHLINE IL 29
 STA. 614+00.00
 SEE SHEET STG1A-3

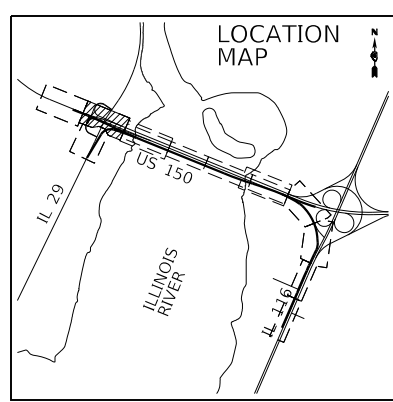
MATCHLINE RAMP E
 STA. 1506+50.00
 SEE SHEET STG1A-3

- ① PAVEMENT MARKING TAPE, TYPE IV 4", SOLID WHITE LINE (TYP)
- ② PAVEMENT MARKING TAPE, TYPE IV 12", WHITE DIAGONAL @ 20' MINIMUM 5 (TYP)
- ③ PAVEMENT MARKING TAPE, TYPE IV 4", SOLID YELLOW LINE (TYP)
- ④ PAVEMENT MARKING TAPE, TYPE IV 4" SKIP-DASH WHITE LINE, (30' SKIP, 10' DASH)
- ⑤ PAVEMENT MARKING TAPE, TYPE IV- LINE 4" SOLID YELLOW (2@11"C-C)
- ⑥ PAVEMENT MARKING TAPE, TYPE IV 24"
- ⑦ PAVEMENT MARKING TAPE, TYPE IV 6" SOLID WHITE LINE (LEFT TURN)
- ⑧ PAVEMENT MARKING TAPE, TYPE IV 4" DOTTED WHITE (9' SKIP, 3' DASH)

NOTE: MESSAGE BOARD SIGNAGE SHALL BE PLACED 1 MILE AHEAD
 CHANGABLE MESSAGE SIGN:
 "LEFT LANE CLOSED"/
 "1 MILE AHEAD"



- LEGEND**
- TYPE II BARRICADES OR DRUMS WITH STEADY BURNING LIGHTS @ 50 FT CENTERS ALONG ROADWAY (TANGENT) AND 25 FT CENTERS ALONG TAPERS.
 - ↑↑ TYPE III BARRICADES WITH LIGHTS
 - ARROW BOARD
 - ▨ WORK ZONE
 - ▩ IMPACT ATTENUATOR TYPE III
 - ▬▬ TEMPORARY CONCRETE BARRIER
 - ▩ TEMPORARY PAVEMENT (HMA OR PCC)



USER NAME = jpham	DESIGNED - TN	REVISED -
	DRAWN - JP	REVISED -
PLOT SCALE = 100.00' / in.	CHECKED - TN	REVISED -
PLOT DATE = 11/28/2018	DATE - 11/28/2018	REVISED -

STATE OF ILLINOIS
 DEPARTMENT OF TRANSPORTATION

US 150 EASTBOUND McCLUGAGE BRIDGE PROJECT
 MAINTENANCE OF TRAFFIC - PLANS STAGE 1A SHEET 2

F.A.P. RTE. 317	SECTION [15B;((102-1),(14HB))BR]BR	COUNTY PEORIA	TOTAL SHEETS 1361	SHEET NO. 117
SCALE: 1" = 50'			CONTRACT NO. 68B46	
SHEET 2 OF 8 SHEETS			ILLINOIS FED. AID PROJECT NHPY-RP3(905)	

STG1-2

MODEL: D:\default
 FILE NAME: p:\projects\2016\hanson.d\mason\Road\Street\DMCCEP-sh-500\101A-03-411.dwg



USER NAME = jpham	DESIGNED - TN	REVISED -
	DRAWN - JP	REVISED -
PLOT SCALE = 100.00' / in.	CHECKED - TN	REVISED -
PLOT DATE = 11/28/2018	DATE - 11/28/2018	REVISED -

STATE OF ILLINOIS
 DEPARTMENT OF TRANSPORTATION

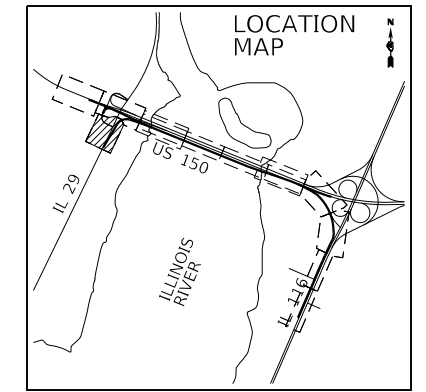
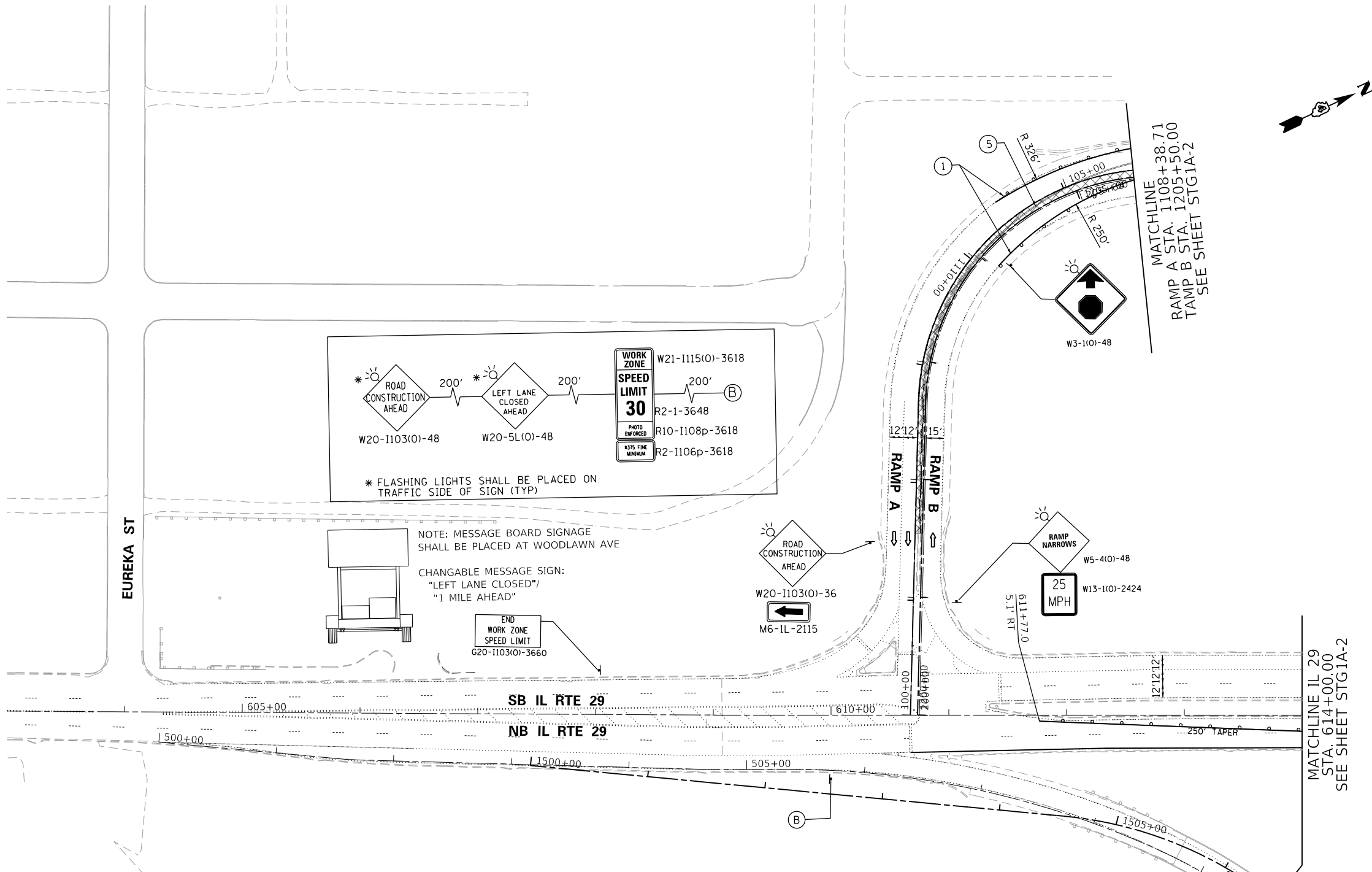
US 150 EASTBOUND McCLUGAGE BRIDGE PROJECT
 MAINTENANCE OF TRAFFIC - PLANS STAGE 1A SHEET 3

SCALE: 1" = 50' SHEET 3 OF 8 SHEETS STA. 603+00.00 TO STA. 614+00.00

F.A.P. RTE.	SECTION	COUNTY	TOTAL SHEETS	SHEET NO.
317	[15B;((102-1),(14HB))BR]BR	PEORIA	1361	118
CONTRACT NO. 68B46			ILLINOIS FED. AID PROJECT NHPP-YRP3(905)	

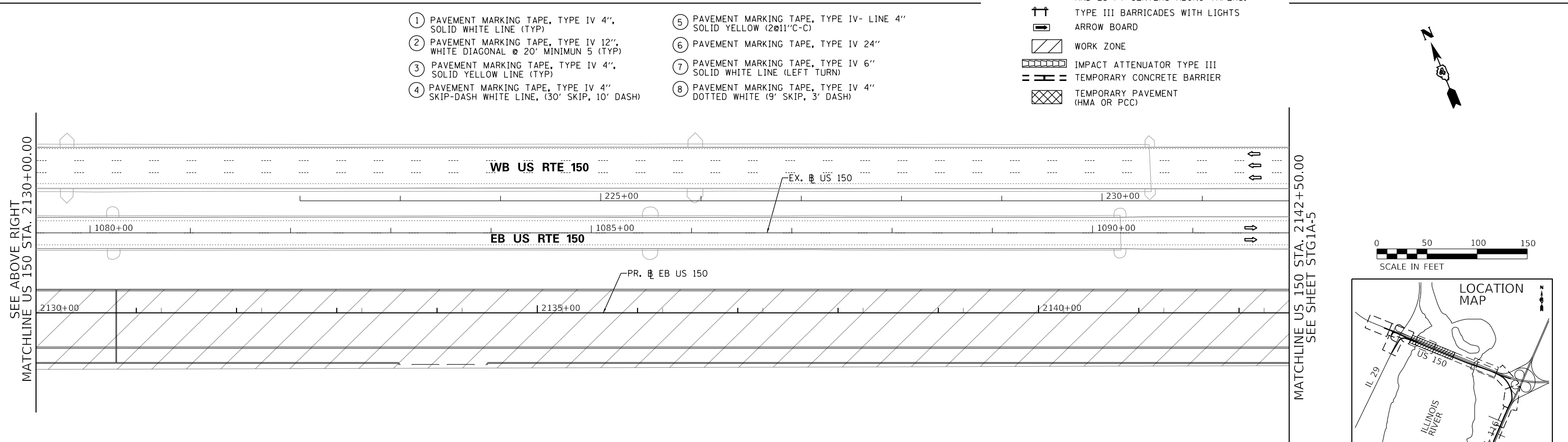
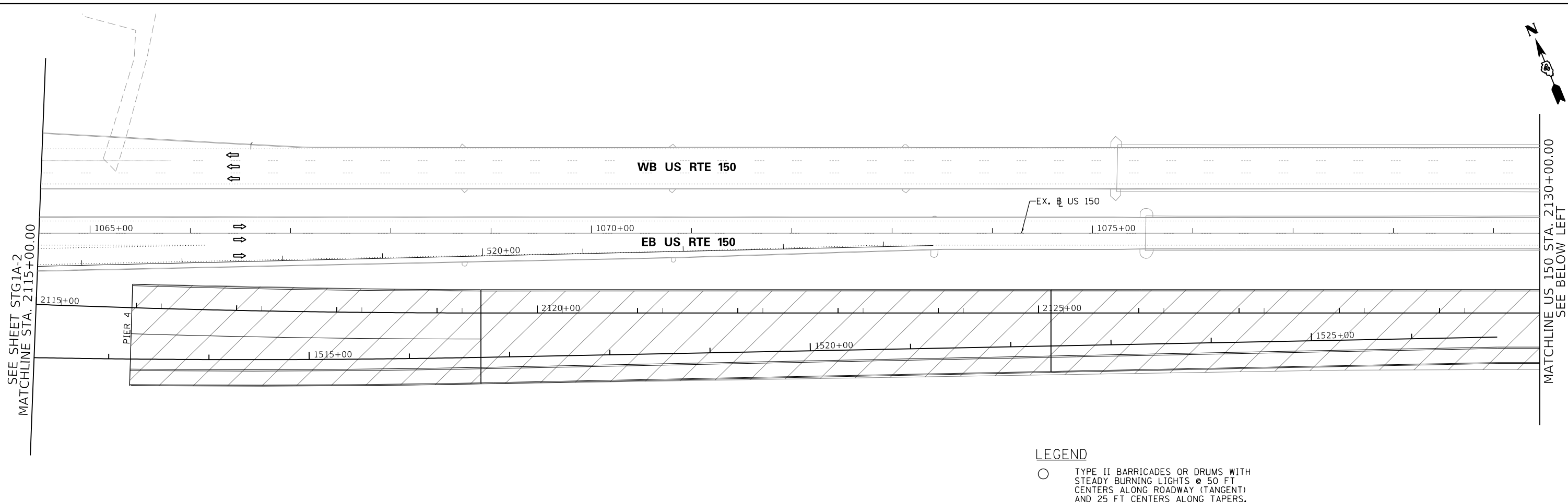
- ① PAVEMENT MARKING TAPE, TYPE IV 4", SOLID WHITE LINE (TYP)
- ② PAVEMENT MARKING TAPE, TYPE IV 12", WHITE DIAGONAL @ 20' MINIMUM 5 (TYP)
- ③ PAVEMENT MARKING TAPE, TYPE IV 4", SOLID YELLOW LINE (TYP)
- ④ PAVEMENT MARKING TAPE, TYPE IV 4" SKIP-DASH WHITE LINE, (30' SKIP, 10' DASH)
- ⑤ PAVEMENT MARKING TAPE, TYPE IV- LINE 4" SOLID YELLOW (2@11"C-C)
- ⑥ PAVEMENT MARKING TAPE, TYPE IV 24"
- ⑦ PAVEMENT MARKING TAPE, TYPE IV 6" SOLID WHITE LINE (LEFT TURN)
- ⑧ PAVEMENT MARKING TAPE, TYPE IV 4" DOTTED WHITE (9' SKIP, 3' DASH)

- LEGEND**
- TYPE II BARRICADES OR DRUMS WITH STEADY BURNING LIGHTS @ 50 FT CENTERS ALONG ROADWAY (TANGENT) AND 25 FT CENTERS ALONG TAPERS.
 - ↑↑ TYPE III BARRICADES WITH LIGHTS
 - ARROW BOARD
 - ▨ WORK ZONE
 - ▩ IMPACT ATTENUATOR TYPE III
 - ▬▬ TEMPORARY CONCRETE BARRIER
 - ▨ TEMPORARY PAVEMENT (HMA OR PCC)



STG1-3

MODEL: D:\default
 FILE: I:\METS: p:\sub\stg1-4\2016\hanson\dom\hanson_projects\Documents\13\jobs\13\40106\Phase-III\CAD\Road\Sheet\DHMCCEB-stg-5\stg1-4-04-MIL.dgn

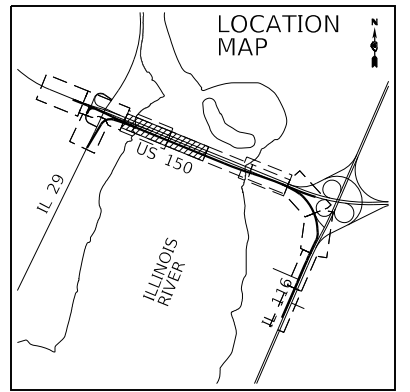
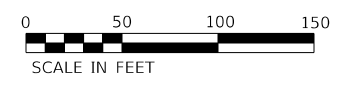


- ① PAVEMENT MARKING TAPE, TYPE IV 4", SOLID WHITE LINE (TYP)
- ② PAVEMENT MARKING TAPE, TYPE IV 12", WHITE DIAGONAL @ 20' MINIMUM 5 (TYP)
- ③ PAVEMENT MARKING TAPE, TYPE IV 4", SOLID YELLOW LINE (TYP)
- ④ PAVEMENT MARKING TAPE, TYPE IV 4" SKIP-DASH WHITE LINE, (30' SKIP, 10' DASH)

- ⑤ PAVEMENT MARKING TAPE, TYPE IV- LINE 4" SOLID YELLOW (2@11"C-C)
- ⑥ PAVEMENT MARKING TAPE, TYPE IV 24"
- ⑦ PAVEMENT MARKING TAPE, TYPE IV 6" SOLID WHITE LINE (LEFT TURN)
- ⑧ PAVEMENT MARKING TAPE, TYPE IV 4" DOTTED WHITE (9' SKIP, 3' DASH)

LEGEND

- TYPE II BARRICADES OR DRUMS WITH STEADY BURNING LIGHTS @ 50 FT CENTERS ALONG ROADWAY (TANGENT) AND 25 FT CENTERS ALONG TAPERS.
- ↑↑ TYPE III BARRICADES WITH LIGHTS
- ▭ ARROW BOARD
- ▨ WORK ZONE
- ▧ IMPACT ATTENUATOR TYPE III
- ▬▬▬ TEMPORARY CONCRETE BARRIER
- ▩ TEMPORARY PAVEMENT (HMA OR PCC)



USER NAME = jpham	DESIGNED - TN	REVISED -
	DRAWN - JP	REVISED -
PLOT SCALE = 100.00' / in.	CHECKED - TN	REVISED -
PLOT DATE = 11/28/2018	DATE - 11/28/2018	REVISED -

STATE OF ILLINOIS
 DEPARTMENT OF TRANSPORTATION

US 150 EASTBOUND McCLUGAGE BRIDGE PROJECT
 MAINTENANCE OF TRAFFIC - PLANS STAGE 1A SHEET 4

F.A.P. RTE.	SECTION	COUNTY	TOTAL SHEETS	SHEET NO.
317	[15B:((102-1),(14HB))BR]BR	PEORIA	1361	119
CONTRACT NO. 68B46			ILLINOIS FED. AID PROJECT NHPP-YRP3(905)	

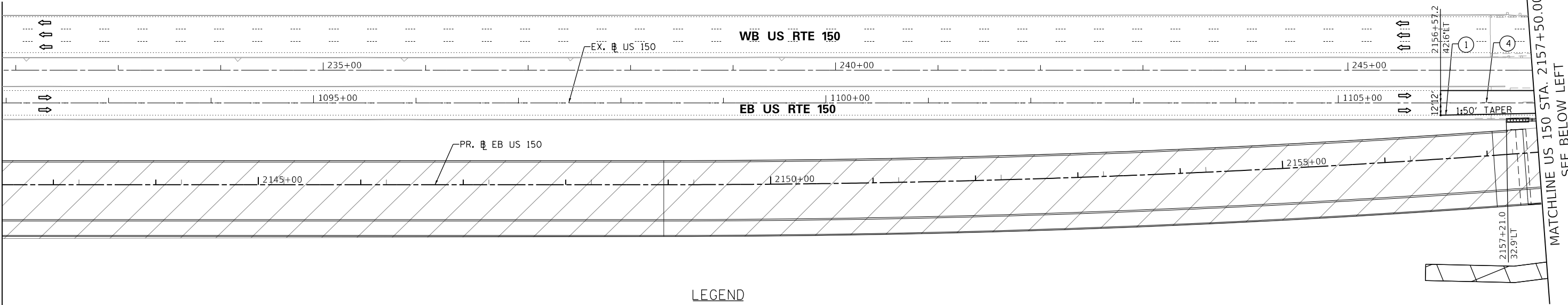
SCALE: 1"= 50' SHEET 4 OF 8 SHEETS STA. 2115+00.00 TO STA. 2142+50.00

STG1-4

MODEL: D:\mfr\...
 FILE: I:\M&E...
 PROJECT: Documents\13\jobs\13\40106Phase4\Road\Sheet\DRM\CEEP-EB-50a\plan01A-05-X11.dwg

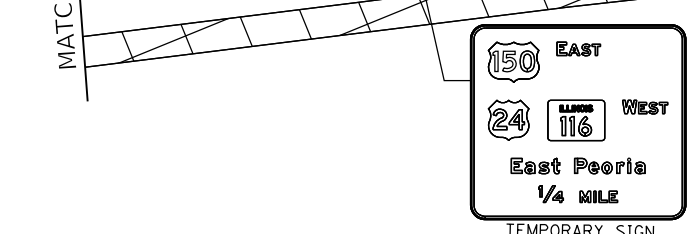
SEE SHEET STG1A-4
 MATCHLINE US 150 STA. 2142+50.00

SEE ABOVE RIGHT
 MATCHLINE US 150 STA. 2157+50.00

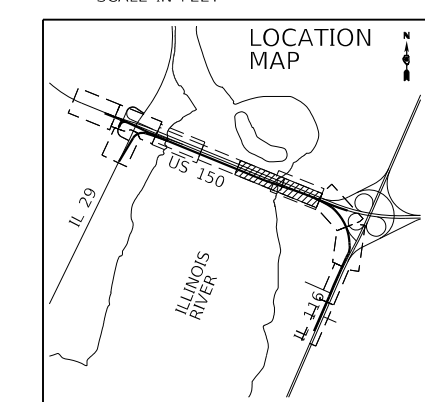



- ① PAVEMENT MARKING TAPE, TYPE IV 4", SOLID WHITE LINE (TYP)
- ② PAVEMENT MARKING TAPE, TYPE IV 12", WHITE DIAGONAL @ 20' MINIMUM 5 (TYP)
- ③ PAVEMENT MARKING TAPE, TYPE IV 4", SOLID YELLOW LINE (TYP)
- ④ PAVEMENT MARKING TAPE, TYPE IV 4" SKIP-DASH WHITE LINE, (30' SKIP, 10' DASH)
- ⑤ PAVEMENT MARKING TAPE, TYPE IV- LINE 4" SOLID YELLOW (2@11"C-C)
- ⑥ PAVEMENT MARKING TAPE, TYPE IV 24"
- ⑦ PAVEMENT MARKING TAPE, TYPE IV 6" SOLID WHITE LINE (LEFT TURN)
- ⑧ PAVEMENT MARKING TAPE, TYPE IV 4" DOTTED WHITE (9' SKIP, 3' DASH)

- LEGEND**
- TYPE II BARRICADES OR DRUMS WITH STEADY BURNING LIGHTS @ 50 FT CENTERS ALONG ROADWAY (TANGENT) AND 25 FT CENTERS ALONG TAPERS.
 - ↑↑ TYPE III BARRICADES WITH LIGHTS
 - ARROW BOARD
 - ▨ WORK ZONE
 - ▩ IMPACT ATTENUATOR TYPE III
 - ▬▬▬ TEMPORARY CONCRETE BARRIER
 - ▩ TEMPORARY PAVEMENT (HMA OR PCC)



NOTE:
 UTILIZE PROPOSED EMBANKMENT FOR EMERGENCY ACCESS TO RIVER 16' MIN WIDTH USING AGGREGATE FOR TEMPORARY ACCESS



ACCESS ROAD TO RIVER

WB US RTE 150

EB US RTE 150

PR. B RAMP SW

MATCHLINE US 150 STA. 2170+00.00
 SEE SHEET STG1A-6

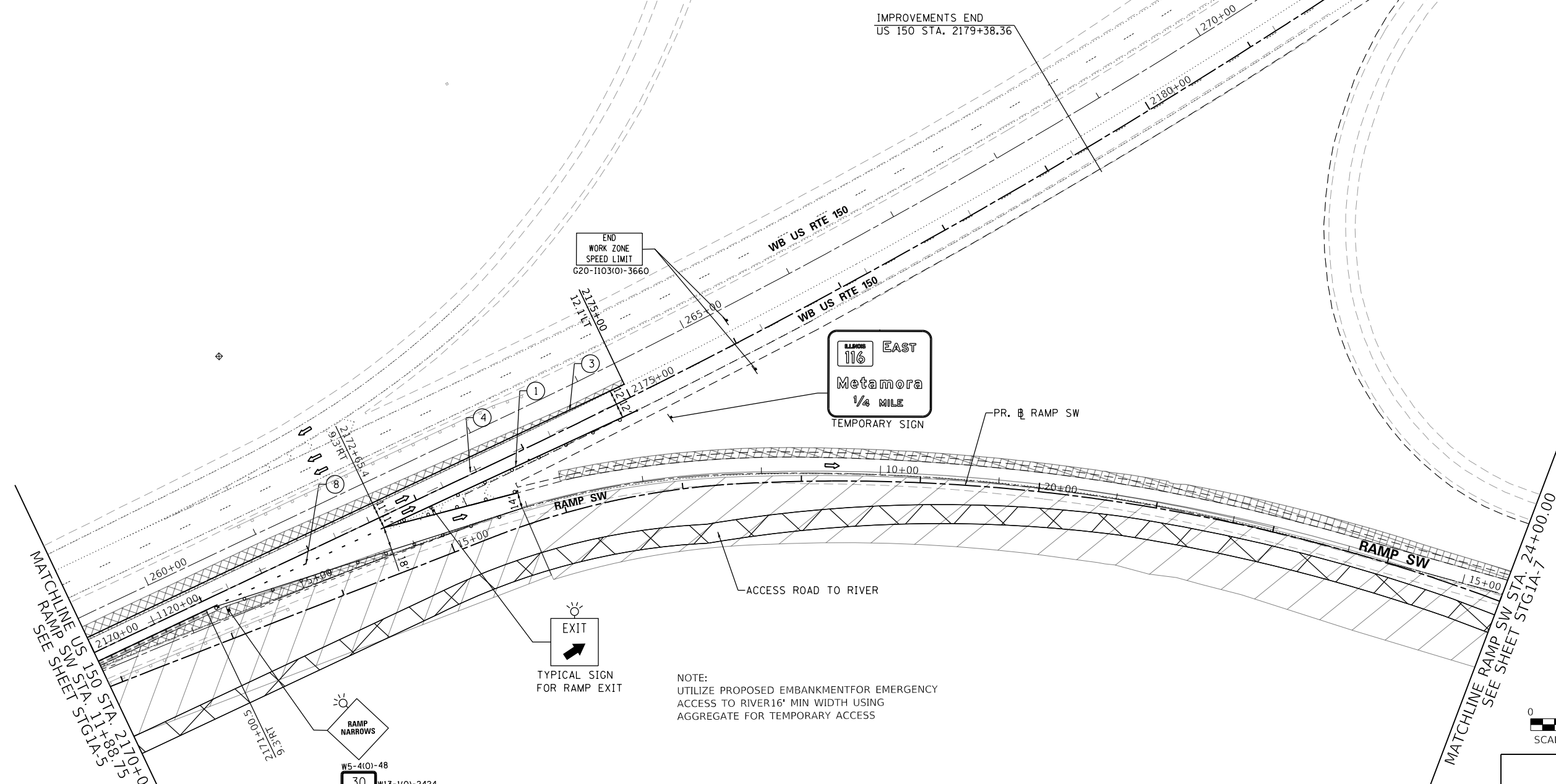
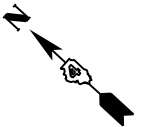
STG1-5

USER NAME = jpham	DESIGNED - TN	REVISED -
	DRAWN - JP	REVISED -
PLOT SCALE = 100.00' / in.	CHECKED - TN	REVISED -
PLOT DATE = 11/28/2018	DATE - 11/28/2018	REVISED -

STATE OF ILLINOIS
 DEPARTMENT OF TRANSPORTATION

US 150 EASTBOUND McCLUGAGE BRIDGE PROJECT
 MAINTENANCE OF TRAFFIC - PLANS STAGE 1A SHEET 5
 SCALE: 1" = 50' SHEET 5 OF 8 SHEETS STA. 2142+50.00 TO STA. 2170+00.00

F.A.P. RTE.	SECTION	COUNTY	TOTAL SHEETS	SHEET NO.
317	[15B;((102-1),(14HB))BR]BR	PEORIA	1361	120
CONTRACT NO. 68B46			ILLINOIS FED. AID PROJECT NHPP-YRP3(905)	



MATCHLINE US 150 STA. 2170+00.00
RAMP SW STA. 11+88.75
SEE SHEET STG1A.5

MATCHLINE RAMP SW STA. 24+00.00
SEE SHEET STG1A.7

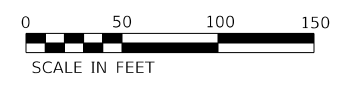
END WORK ZONE
SPEED LIMIT
G20-1103(O)-3660

ILLINOIS
116 EAST
Metamora
1/4 MILE
TEMPORARY SIGN

EXIT
TYPICAL SIGN
FOR RAMP EXIT

RAMP
NARROWS
W5-4(O)-48
30
MPH
W13-1(O)-2424

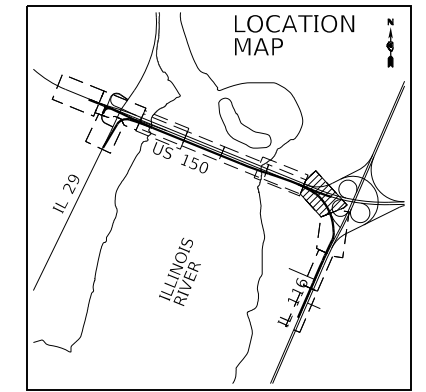
NOTE:
UTILIZE PROPOSED EMBANKMENT FOR EMERGENCY
ACCESS TO RIVER 16' MIN WIDTH USING
AGGREGATE FOR TEMPORARY ACCESS



- ① PAVEMENT MARKING TAPE, TYPE IV 4", SOLID WHITE LINE (TYP)
- ② PAVEMENT MARKING TAPE, TYPE IV 12", WHITE DIAGONAL @ 20' MINIMUM 5 (TYP)
- ③ PAVEMENT MARKING TAPE, TYPE IV 4", SOLID YELLOW LINE (TYP)
- ④ PAVEMENT MARKING TAPE, TYPE IV 4" SKIP-DASH WHITE LINE, (30' SKIP, 10' DASH)

- ⑤ PAVEMENT MARKING TAPE, TYPE IV- LINE 4", SOLID YELLOW (2@11"C-C)
- ⑥ PAVEMENT MARKING TAPE, TYPE IV 24"
- ⑦ PAVEMENT MARKING TAPE, TYPE IV 6" SOLID WHITE LINE (LEFT TURN)
- ⑧ PAVEMENT MARKING TAPE, TYPE IV 4" DOTTED WHITE (9' SKIP, 3' DASH)

- LEGEND**
- TYPE II BARRICADES OR DRUMS WITH STEADY BURNING LIGHTS @ 50 FT CENTERS ALONG ROADWAY (TANGENT) AND 25 FT CENTERS ALONG TAPERS.
 - ↑ TYPE III BARRICADES WITH LIGHTS
 - ARROW BOARD
 - ▨ WORK ZONE
 - ▩ IMPACT ATTENUATOR TYPE III
 - ▬▬▬ TEMPORARY CONCRETE BARRIER
 - ▩ TEMPORARY PAVEMENT (HMA OR PCC)



FINAL SUBMITTAL

MODEL: Default
FILE NAME: p:\projects\2016\hanson\dom\hanson_projects\Documents\13\jobs\13\10106Phase-1\CAD\Road\Sheet\DMCEP-116-Stage1A.dwg



USER NAME = jpham	DESIGNED - TN	REVISED -
	DRAWN - JP	REVISED -
PLOT SCALE = 100.00' / in.	CHECKED - TN	REVISED -
PLOT DATE = 11/28/2018	DATE - 11/28/2018	REVISED -

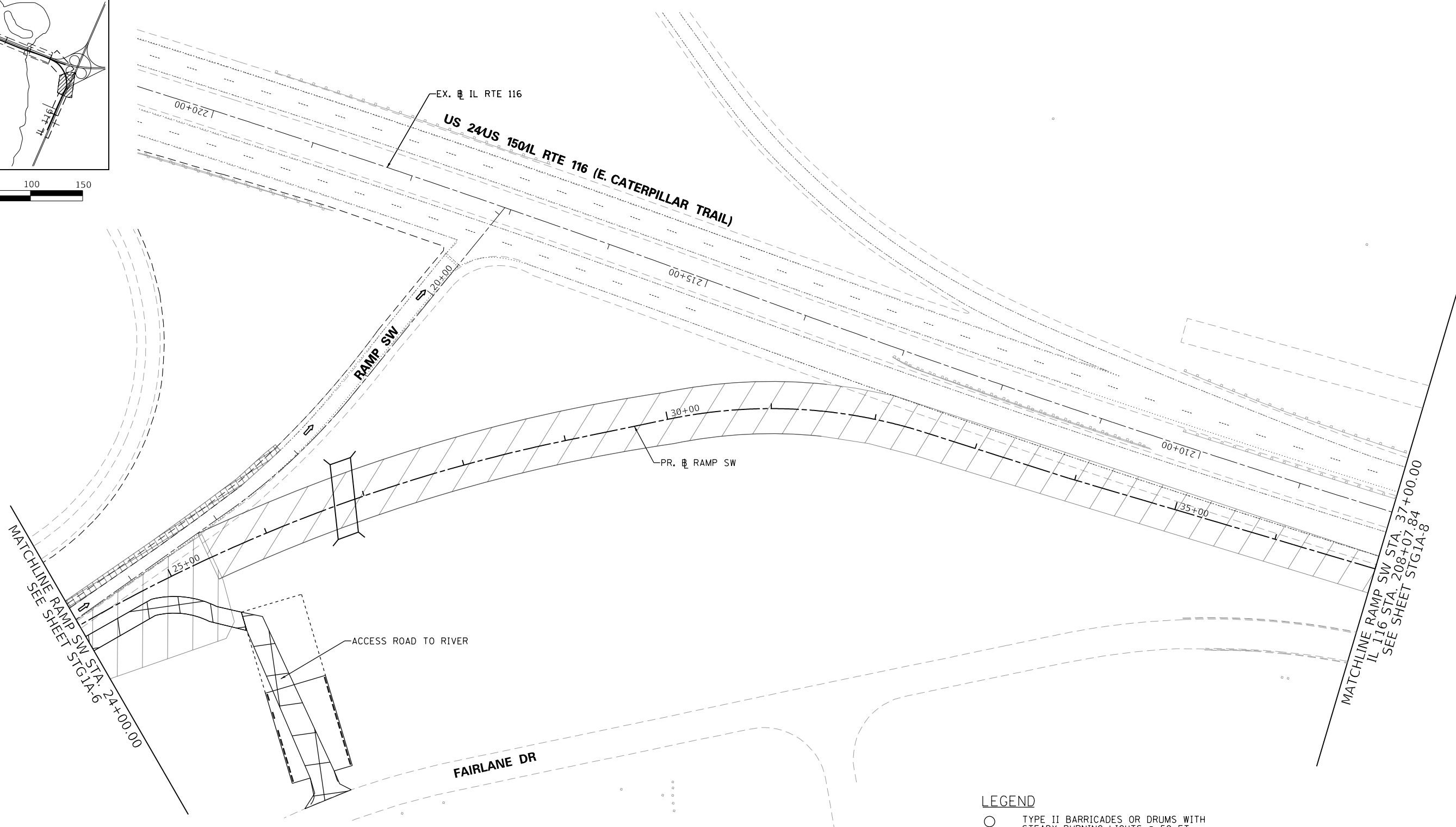
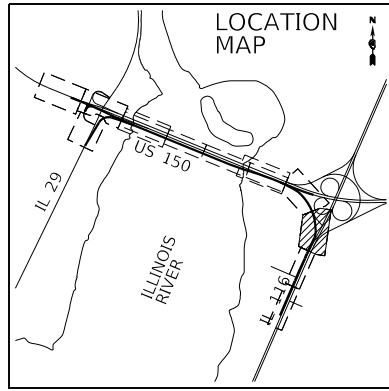
STATE OF ILLINOIS
DEPARTMENT OF TRANSPORTATION

US 150 EASTBOUND McCLUGAGE BRIDGE PROJECT
MAINTENANCE OF TRAFFIC - PLANS STAGE 1A SHEET 6

F.A.P. RTE.	SECTION	COUNTY	TOTAL SHEETS	SHEET NO.
317	[15B;((102-1),(14HB))BR]BR	PEORIA	1361	121
CONTRACT NO. 68B46				
ILLINOIS FED. AID PROJECT NHPP-YRP3(905)				

STG1-6

SCALE: 1" = 50' SHEET 6 OF 8 SHEETS STA. 2170+00.00 TO STA. 2179+00.00



- ① PAVEMENT MARKING TAPE, TYPE IV 4", SOLID WHITE LINE (TYP)
- ② PAVEMENT MARKING TAPE, TYPE IV 12", WHITE DIAGONAL @ 20' MINIMUM 5 (TYP)
- ③ PAVEMENT MARKING TAPE, TYPE IV 4", SOLID YELLOW LINE (TYP)
- ④ PAVEMENT MARKING TAPE, TYPE IV 4" SKIP-DASH WHITE LINE, (30' SKIP, 10' DASH)
- ⑤ PAVEMENT MARKING TAPE, TYPE IV- LINE 4" SOLID YELLOW (2@11'-C-C)
- ⑥ PAVEMENT MARKING TAPE, TYPE IV 24"
- ⑦ PAVEMENT MARKING TAPE, TYPE IV 6" SOLID WHITE LINE (LEFT TURN)
- ⑧ PAVEMENT MARKING TAPE, TYPE IV 4" DOTTED WHITE (9' SKIP, 3' DASH)

LEGEND

- TYPE II BARRICADES OR DRUMS WITH STEADY BURNING LIGHTS @ 50 FT CENTERS ALONG ROADWAY (TANGENT) AND 25 FT CENTERS ALONG TAPERS.
- ↑↑ TYPE III BARRICADES WITH LIGHTS
- ▭ ARROW BOARD
- ▨ WORK ZONE
- ▩ IMPACT ATTENUATOR TYPE III
- ▬▬▬ TEMPORARY CONCRETE BARRIER
- ▧ TEMPORARY PAVEMENT (HMA OR PCC)

FINAL SUBMITTAL

MODEL: D:\default; FILE NAME: p:\projects\2016\hanson\dmshanson_projects\Documents\13\jobs\13\h0106\Phase-1\CAD\Road\Street\DMHCEP-sh-50a\in01a-07a\ill.dgn



USER NAME = jpham	DESIGNED - TN	REVISED -
	DRAWN - JP	REVISED -
PLOT SCALE = 100.00' / in.	CHECKED - TN	REVISED -
PLOT DATE = 11/28/2018	DATE - 11/28/2018	REVISED -

STATE OF ILLINOIS
DEPARTMENT OF TRANSPORTATION

US 150 EASTBOUND McCLUGAGE BRIDGE PROJECT
MAINTENANCE OF TRAFFIC - PLANS STAGE 1A SHEET 7

SCALE: 1" = 50' SHEET 7 OF 8 SHEETS STA. 24+00.00 TO STA. 27+00.00

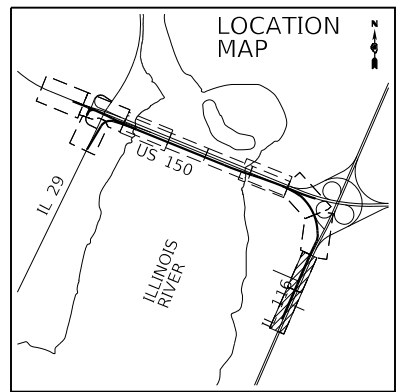
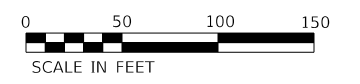

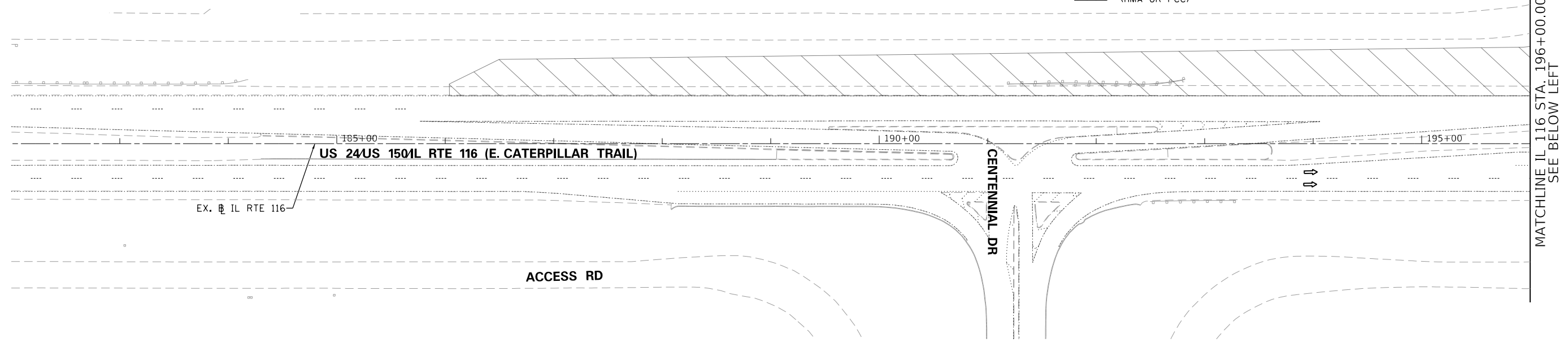
F.A.P. RTE.	SECTION	COUNTY	TOTAL SHEETS	SHEET NO.
317	[15B;((102-1),(14HB))BR]BR	PEORIA	1361	122
CONTRACT NO. 68B46			STG1-7	
ILLINOIS		FED. AID PROJECT	NHPP-YRP3(905)	



- ① PAVEMENT MARKING TAPE, TYPE IV 4", SOLID WHITE LINE (TYP)
- ② PAVEMENT MARKING TAPE, TYPE IV 12", WHITE DIAGONAL @ 20' MINIMUM 5 (TYP)
- ③ PAVEMENT MARKING TAPE, TYPE IV 4", SOLID YELLOW LINE (TYP)
- ④ PAVEMENT MARKING TAPE, TYPE IV 4" SKIP-DASH WHITE LINE, (30' SKIP, 10' DASH)

- ⑤ PAVEMENT MARKING TAPE, TYPE IV- LINE 4" SOLID YELLOW (2@11"C-C)
- ⑥ PAVEMENT MARKING TAPE, TYPE IV 24"
- ⑦ PAVEMENT MARKING TAPE, TYPE IV 6" SOLID WHITE LINE (LEFT TURN)
- ⑧ PAVEMENT MARKING TAPE, TYPE IV 4" DOTTED WHITE (9' SKIP, 3' DASH)

- LEGEND**
- TYPE II BARRICADES OR DRUMS WITH STEADY BURNING LIGHTS @ 50 FT CENTERS ALONG ROADWAY (TANGENT) AND 25 FT CENTERS ALONG TAPERS.
 - ⇄ TYPE III BARRICADES WITH LIGHTS
 - ▭ ARROW BOARD
 - ▨ WORK ZONE
 - ▩ IMPACT ATTENUATOR TYPE III
 - ▬ TEMPORARY CONCRETE BARRIER
 - ▧ TEMPORARY PAVEMENT (HMA OR PCC)



FINAL SUBMITTAL

MODEL: D:\default... FILE: I:\AMEP... PROJECT: I:\Documents\1310613\40106\Phase4\Road\Street\DRM\CEEP-sh-50a\inr001a-08-a11.dgn



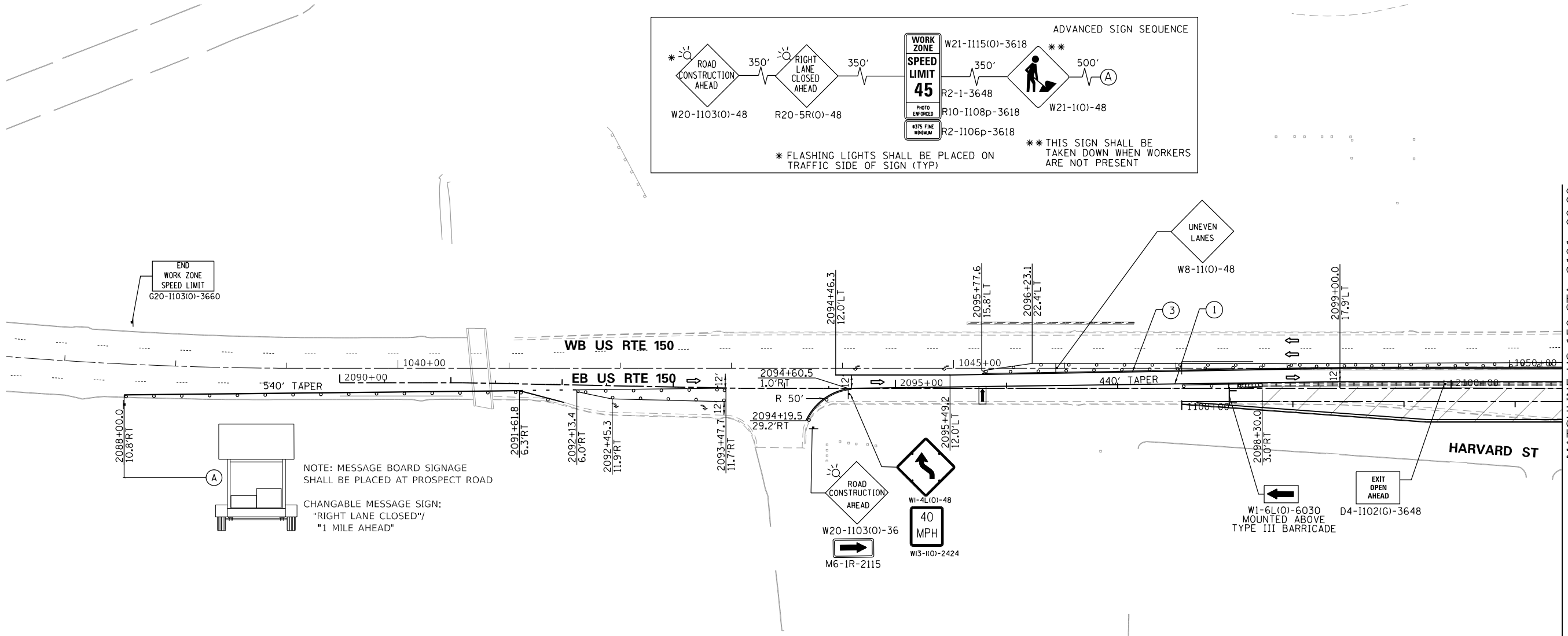
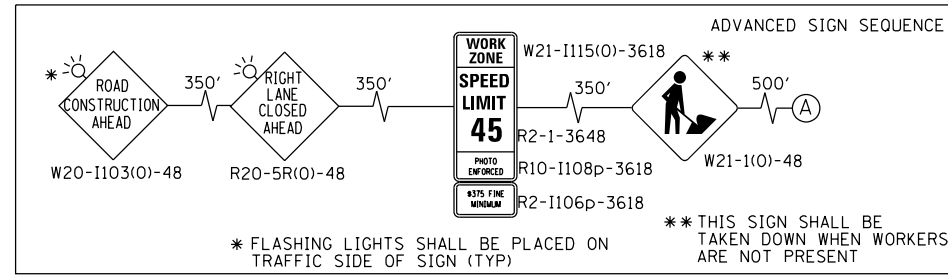
USER NAME = jpham	DESIGNED - TN	REVISED -
DRAWN - JP	REVISIONS -	
PLOT SCALE = 100.00' / in.	CHECKED - TN	REVISED -
PLOT DATE = 11/28/2018	DATE - 11/28/2018	REVISED -

STATE OF ILLINOIS
DEPARTMENT OF TRANSPORTATION

US 150 EASTBOUND McCLUGAGE BRIDGE PROJECT
MAINTENANCE OF TRAFFIC - PLANS STAGE 1A SHEET 8
SCALE: 1" = 50' SHEET 8 OF 8 SHEETS STA. 182+00.00 TO STA. 208+07.80

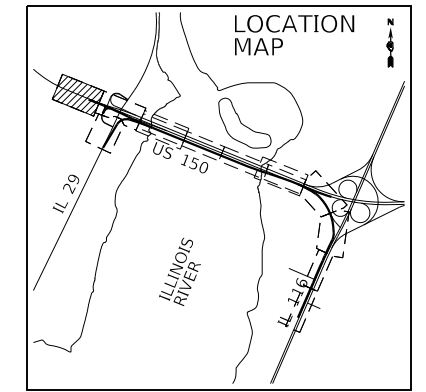
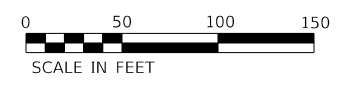
F.A.P. RTE.	SECTION	COUNTY	TOTAL SHEETS	SHEET NO.
317	[15B;((102-1),(14HB))BR]BR	PEORIA	1361	123
CONTRACT NO. 68B46			ILLINOIS FED. AID PROJECT NHPP-YRP3(905)	

STG1-8



- ① PAVEMENT MARKING TAPE, TYPE IV 4", SOLID WHITE LINE (TYP)
- ② PAVEMENT MARKING TAPE, TYPE IV 12", WHITE DIAGONAL @ 20' MINIMUM 5 (TYP)
- ③ PAVEMENT MARKING TAPE, TYPE IV 4", SOLID YELLOW LINE (TYP)
- ④ PAVEMENT MARKING TAPE, TYPE IV 4" SKIP-DASH WHITE LINE, (30' SKIP, 10' DASH)
- ⑤ PAVEMENT MARKING TAPE, TYPE IV- LINE 4" SOLID YELLOW (2@11"C-C)
- ⑥ PAVEMENT MARKING TAPE, TYPE IV 24"
- ⑦ PAVEMENT MARKING TAPE, TYPE IV 6" SOLID WHITE LINE (LEFT TURN)
- ⑧ PAVEMENT MARKING TAPE, TYPE IV 4" DOTTED WHITE (9' SKIP, 3' DASH)

- LEGEND**
- TYPE II BARRICADES OR DRUMS WITH STEADY BURNING LIGHTS @ 50 FT CENTERS ALONG ROADWAY (TANGENT) AND 25 FT CENTERS ALONG TAPERS.
 - ↑↑ TYPE III BARRICADES WITH LIGHTS
 - ARROW BOARD
 - ▨ WORK ZONE
 - ▩ IMPACT ATTENUATOR TYPE III
 - ▬▬ TEMPORARY CONCRETE BARRIER
 - ▩ TEMPORARY PAVEMENT (HMA OR PCC)



FINAL SUBMITTAL

MODEL: D:\default; FILE NAME: p:\projects\2016\hanson_dom\hanson_projects\documents\13\jobs\1340\106\phase-1\CAD\Road\Street\DMCCCEP-stg-5\stage1018-01-11.dwg



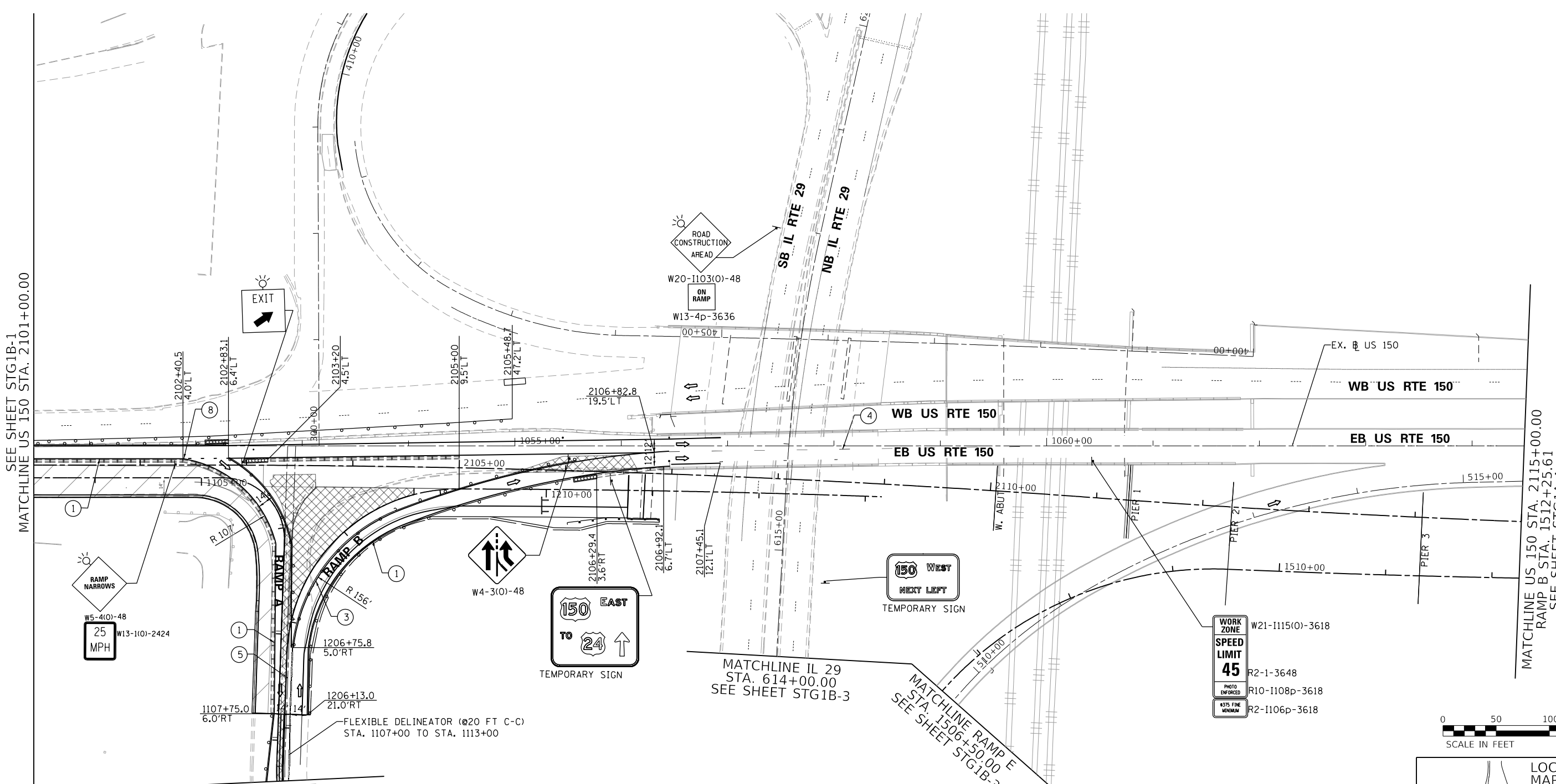
USER NAME = jpham	DESIGNED - TN	REVISED -
	DRAWN - JP	REVISED -
PLOT SCALE = 100.00' / in.	CHECKED - TN	REVISED -
PLOT DATE = 11/28/2018	DATE - 11/28/2018	REVISED -

STATE OF ILLINOIS
DEPARTMENT OF TRANSPORTATION

US 150 EASTBOUND McCLUGAGE BRIDGE PROJECT
MAINTENANCE OF TRAFFIC - PLANS STAGE 1B SHEET 1

F.A.P. RTE. 317	SECTION [15B:((102-1),(14HB))BR]BR	COUNTY PEORIA	TOTAL SHEETS 1361	SHEET NO. 124
			CONTRACT NO. 68B46	
ILLINOIS		FED. AID PROJECT	NHPP-YRP3(905)	

STG1B-1



SEE SHEET STG1B-1
MATCHLINE US 150 STA. 2101+00.00

MATCHLINE US 150 STA. 2115+00.00
RAMP B STA. 1512+25.61
SEE SHEET STG1A-4

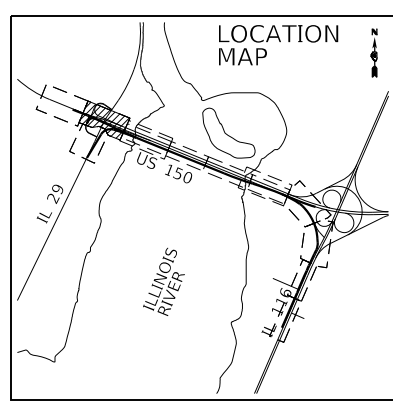
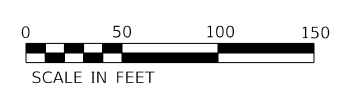
MATCHLINE
RAMP A STA. 1108+38.71
RAMP B STA. 1205+50.00
SEE SHEET STG1B-3

- | | |
|--|---|
| ① PAVEMENT MARKING TAPE, TYPE IV 4", SOLID WHITE LINE (TYP) | ⑤ PAVEMENT MARKING TAPE, TYPE IV- LINE 4" SOLID YELLOW (2@11"C-C) |
| ② PAVEMENT MARKING TAPE, TYPE IV 12", WHITE DIAGONAL @ 20' MINIMUM 5 (TYP) | ⑥ PAVEMENT MARKING TAPE, TYPE IV 24" |
| ③ PAVEMENT MARKING TAPE, TYPE IV 4", SOLID YELLOW LINE (TYP) | ⑦ PAVEMENT MARKING TAPE, TYPE IV 6" SOLID WHITE LINE (LEFT TURN) |
| ④ PAVEMENT MARKING TAPE, TYPE IV 4" SKIP-DASH WHITE LINE, (30' SKIP, 10' DASH) | ⑧ PAVEMENT MARKING TAPE, TYPE IV 4" DOTTED WHITE (9' SKIP, 3' DASH) |

- LEGEND**
- TYPE II BARRICADES OR DRUMS WITH STEADY BURNING LIGHTS @ 50 FT CENTERS ALONG ROADWAY (TANGENT) AND 25 FT CENTERS ALONG TAPERS.
 - ↑↑ TYPE III BARRICADES WITH LIGHTS
 - ARROW BOARD
 - ▨ WORK ZONE
 - ▬▬▬ IMPACT ATTENUATOR TYPE III
 - ▬▬▬ TEMPORARY CONCRETE BARRIER
 - ▨▨▨ TEMPORARY PAVEMENT (HMA OR PCC)

WORK ZONE
SPEED LIMIT 45
PHOTO ENFORCED
#175 FINE MESH

W21-1115(0)-3618
R2-1-3648
R10-1108p-3618
R2-1106p-3618



FINAL SUBMITTAL

MODEL: D:\mfr\...
FILE: I:\M\...
PROJECT: \Documents\13\jobs\1340106\Phase-1\CAD\Road\Street\DMCC\EP-14-50\mfr01B-02.dwg



USER NAME = jpham	DESIGNED - TN	REVISED -
	DRAWN - JP	REVISED -
PLOT SCALE = 100.00' / in.	CHECKED - TN	REVISED -
PLOT DATE = 11/28/2018	DATE - 11/28/2018	REVISED -

STATE OF ILLINOIS
DEPARTMENT OF TRANSPORTATION


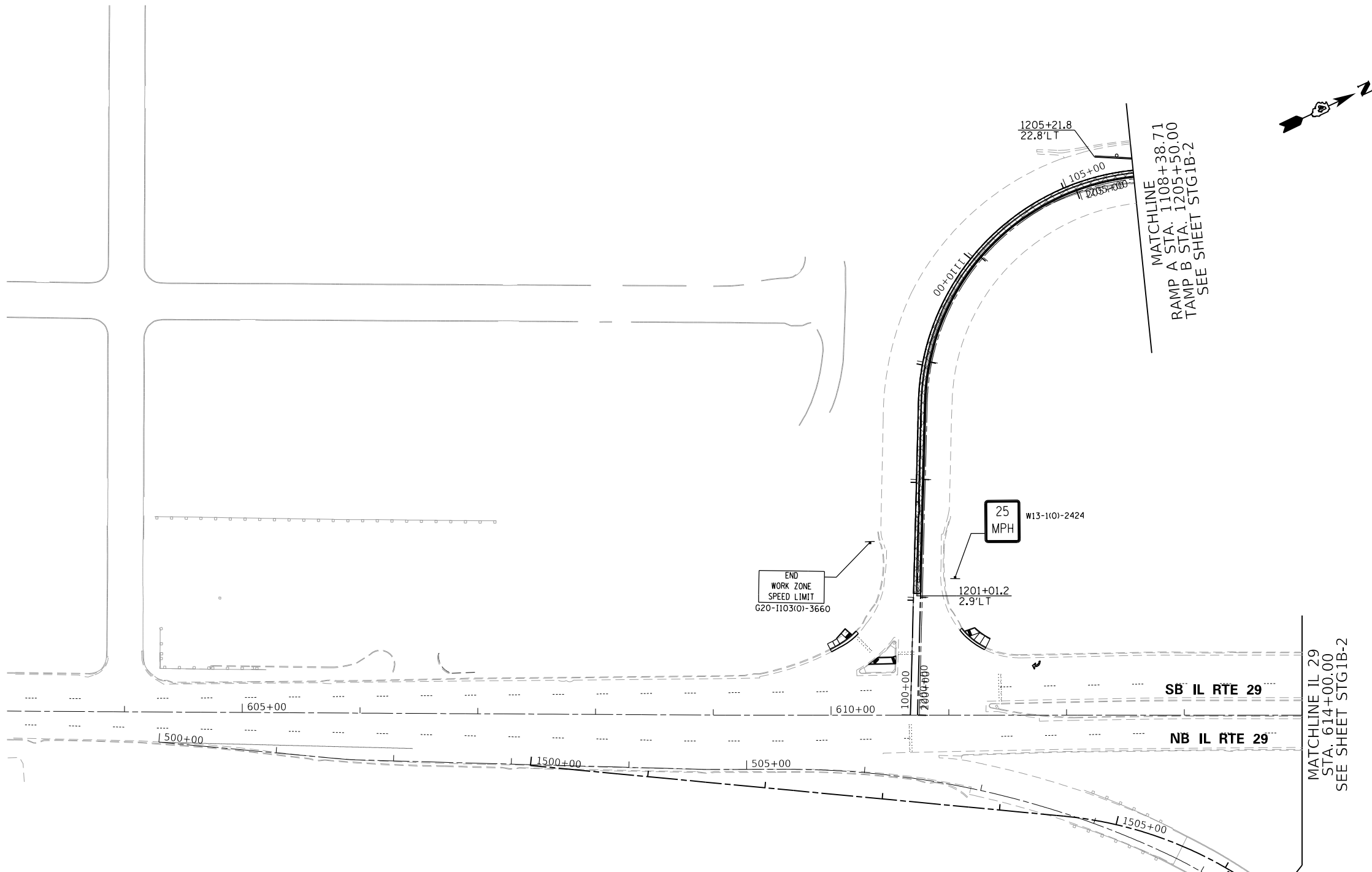
US 150 EASTBOUND McCLUGAGE BRIDGE PROJECT
MAINTENANCE OF TRAFFIC - PLANS STAGE 1B SHEET 2

SCALE: 1" = 50' SHEET 2 OF 3 SHEETS STA. 2101+00.00 TO STA. 2115+00.00

F.A.P. RTE.	SECTION	COUNTY	TOTAL SHEETS	SHEET NO.
317	[15B;((102-1),(14HB))BR]BR	PEORIA	1361	125
CONTRACT NO. 68B46			ILLINOIS FED. AID PROJECT NHPP-YRP3(905)	

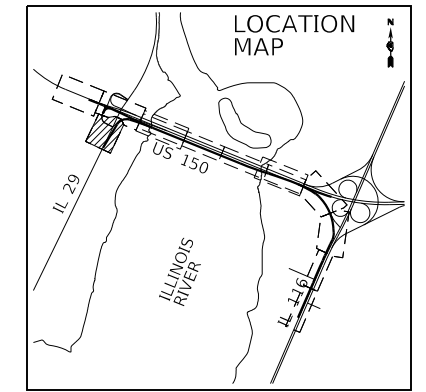
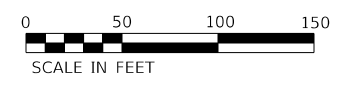
STG1B-2

MODEL: Default
 FILE NAME: p:\projects\2016\hanson\dom\hanson\Projects\Documents\13\jobs\13\40106Phase-1\CAD\Road\Street\DMCCP-14-500-01B-03-A11.dwg



- | | |
|--|---|
| ① PAVEMENT MARKING TAPE, TYPE IV 4", SOLID WHITE LINE (TYP) | ⑤ PAVEMENT MARKING TAPE, TYPE IV- LINE 4" SOLID YELLOW (2@11"C-C) |
| ② PAVEMENT MARKING TAPE, TYPE IV 12", WHITE DIAGONAL @ 20' MINIMUM 5 (TYP) | ⑥ PAVEMENT MARKING TAPE, TYPE IV 24" |
| ③ PAVEMENT MARKING TAPE, TYPE IV 4", SOLID YELLOW LINE (TYP) | ⑦ PAVEMENT MARKING TAPE, TYPE IV 6" SOLID WHITE LINE (LEFT TURN) |
| ④ PAVEMENT MARKING TAPE, TYPE IV 4" SKIP-DASH WHITE LINE, (30' SKIP, 10' DASH) | ⑧ PAVEMENT MARKING TAPE, TYPE IV 4" DOTTED WHITE (9' SKIP, 3' DASH) |

- LEGEND**
- TYPE II BARRICADES OR DRUMS WITH STEADY BURNING LIGHTS @ 50 FT CENTERS ALONG ROADWAY (TANGENT) AND 25 FT CENTERS ALONG TAPERS.
 - ⇄ TYPE III BARRICADES WITH LIGHTS
 - ➡ ARROW BOARD
 - ▨ WORK ZONE
 - ▩ IMPACT ATTENUATOR TYPE III
 - ▬▬▬ TEMPORARY CONCRETE BARRIER
 - ▩ TEMPORARY PAVEMENT (HMA OR PCC)



USER NAME = jpham	DESIGNED - TN	REVISED -
DRAWN - JP	REVISOR -	
PLOT SCALE = 100.00' / in.	CHECKED - TN	REVISED -
PLOT DATE = 11/28/2018	DATE - 11/28/2018	REVISED -

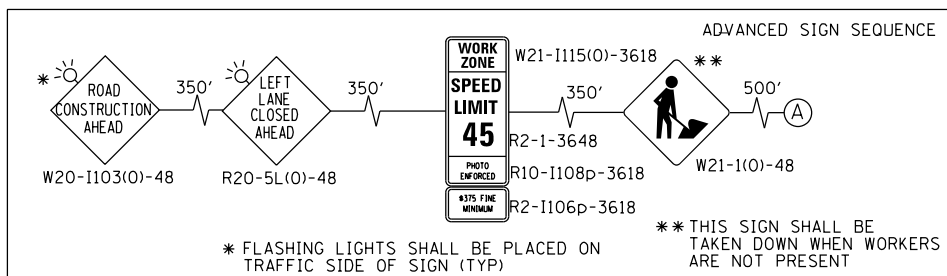
STATE OF ILLINOIS
 DEPARTMENT OF TRANSPORTATION

US 150 EASTBOUND McCLUGAGE BRIDGE PROJECT
 MAINTENANCE OF TRAFFIC - PLANS STAGE 1B SHEET 3

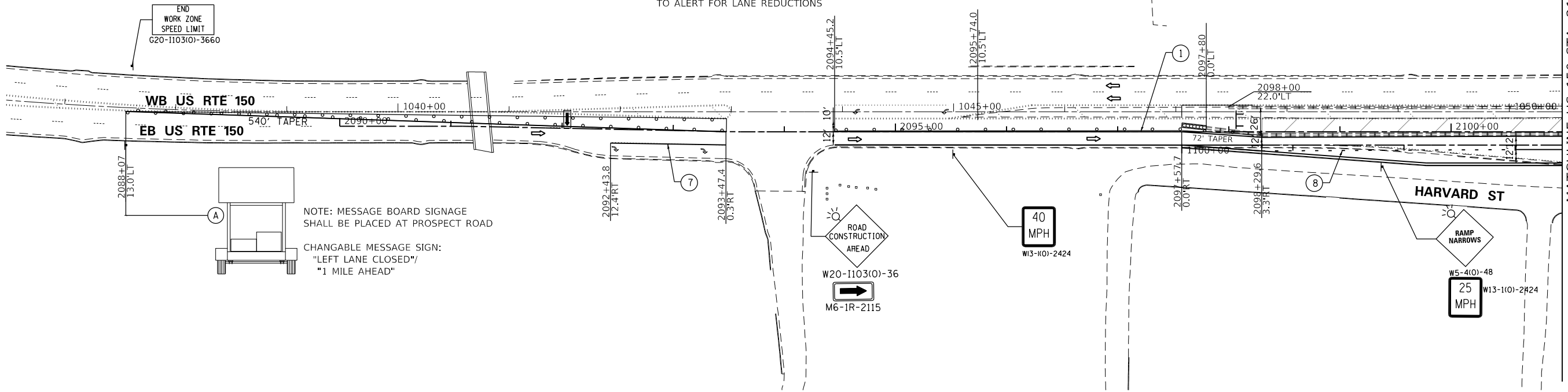
SCALE: 1" = 50' SHEET 3 OF 3 SHEETS STA. 603+00.00 TO STA. 614+00.00

F.A.P. RTE.	SECTION	COUNTY	TOTAL SHEETS	SHEET NO.
317	[15B;((102-1),(14HB))BR]BR	PEORIA	1361	126
CONTRACT NO. 68B46			ILLINOIS FED. AID PROJECT NHPP-YRP3(905)	

STG1B-3



NOTE: MESSAGE BOARD SIGNAGE SHALL ALSO BE PLACED AT PROSPECT ROAD TO ALERT FOR LANE REDUCTIONS

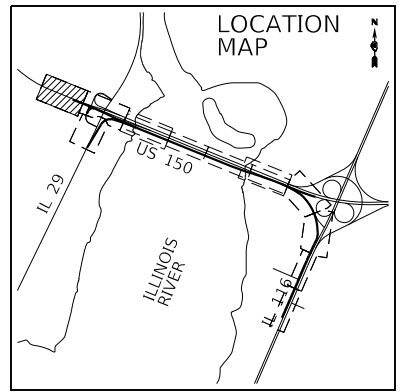


MATCHLINE US 150 STA. 2101+00.00
SEE SHEET STG1C-1



- ① PAVEMENT MARKING TAPE, TYPE IV 4", SOLID WHITE LINE (TYP)
- ② PAVEMENT MARKING TAPE, TYPE IV 12", WHITE DIAGONAL @ 20' MINIMUM 5 (TYP)
- ③ PAVEMENT MARKING TAPE, TYPE IV 4", SOLID YELLOW LINE (TYP)
- ④ PAVEMENT MARKING TAPE, TYPE IV 4" SKIP-DASH WHITE LINE, (30' SKIP, 10' DASH)
- ⑤ PAVEMENT MARKING TAPE, TYPE IV- LINE 4" SOLID YELLOW (2@11"C-C)
- ⑥ PAVEMENT MARKING TAPE, TYPE IV 24"
- ⑦ PAVEMENT MARKING TAPE, TYPE IV 6" SOLID WHITE LINE (LEFT TURN)
- ⑧ PAVEMENT MARKING TAPE, TYPE IV 4" DOTTED WHITE (9' SKIP, 3' DASH)

- LEGEND**
- TYPE II BARRICADES OR DRUMS WITH STEADY BURNING LIGHTS @ 50 FT CENTERS ALONG ROADWAY (TANGENT) AND 25 FT CENTERS ALONG TAPERS.
 - ↑↑ TYPE III BARRICADES WITH LIGHTS
 - ARROW BOARD
 - ▨ WORK ZONE
 - ▤ IMPACT ATTENUATOR TYPE III
 - ▥ TEMPORARY CONCRETE BARRIER
 - ▧ TEMPORARY PAVEMENT (HMA OR PCC)



FINAL SUBMITTAL

MODEL: S:\00\DRAWINGS
FILE: 68B46: SHEETS



USER NAME = SUSERS	DESIGNED - TN	REVISED -
DRAWN - JP	REVISED -	
PLOT SCALE = SSCALE	CHECKED - TN	REVISED -
PLOT DATE = SDATES	DATE - 11/28/2018	REVISED -

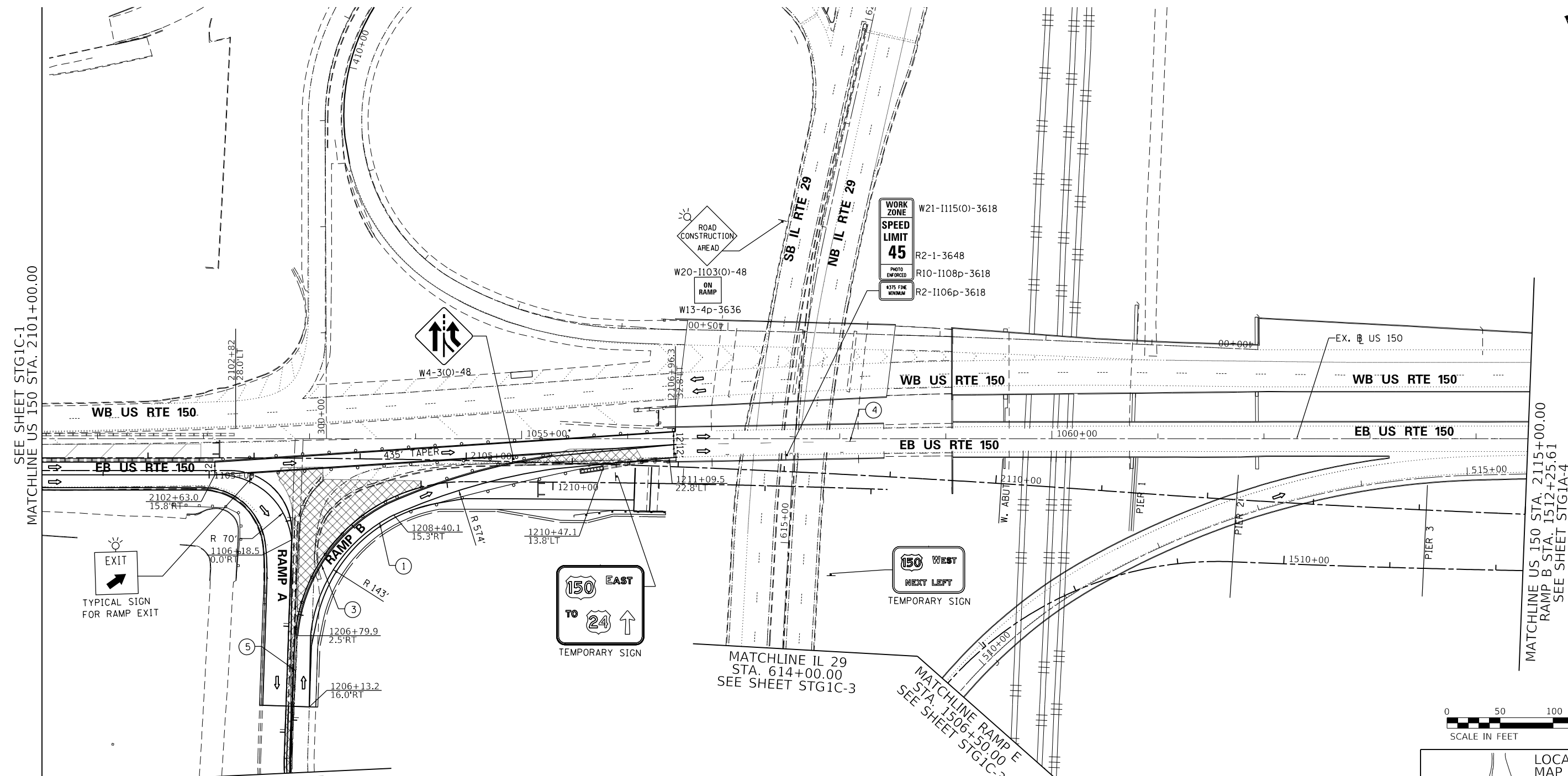
STATE OF ILLINOIS
DEPARTMENT OF TRANSPORTATION

US 150 EASTBOUND McCLUGAGE BRIDGE PROJECT
MAINTENANCE OF TRAFFIC - PLANS STAGE 1C SHEET 1

SCALE: 1" = 50' SHEET 1 OF 3 SHEETS STA. 2090+00.00 TO STA. 2100+00.00

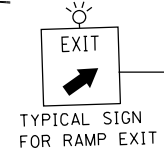
F.A.P. RTE.	SECTION	COUNTY	TOTAL SHEETS	SHEET NO.
317	[15B:((102-1),(14HB))BR]BR	PEORIA	1361	127
CONTRACT NO. 68B46			ILLINOIS FED. AID PROJECT NHPP-YRP3(905)	

STG1C-1



SEE SHEET STG1C-1
MATCHLINE US 150 STA. 2101+00.00

MATCHLINE US 150 STA. 2115+00.00
RAMP B STA. 1512+25.61
SEE SHEET STG1A-4



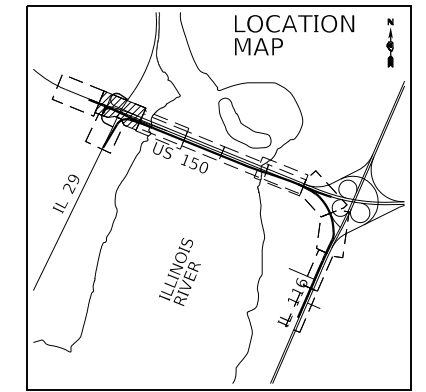
MATCHLINE
RAMP A STA. 1108+38.71
RAMP B STA. 1205+50.00
SEE SHEET STG1C-3

MATCHLINE IL 29
STA. 614+00.00
SEE SHEET STG1C-3

MATCHLINE RAMP E
STA. 1506+50.00
SEE SHEET STG1C-3

- | | |
|--|---|
| ① PAVEMENT MARKING TAPE, TYPE IV 4", SOLID WHITE LINE (TYP) | ⑤ PAVEMENT MARKING TAPE, TYPE IV- LINE 4" SOLID YELLOW (2@11"C-C) |
| ② PAVEMENT MARKING TAPE, TYPE IV 12", WHITE DIAGONAL @ 20' MINIMUM 5 (TYP) | ⑥ PAVEMENT MARKING TAPE, TYPE IV 24" |
| ③ PAVEMENT MARKING TAPE, TYPE IV 4", SOLID YELLOW LINE (TYP) | ⑦ PAVEMENT MARKING TAPE, TYPE IV 6" SOLID WHITE LINE (LEFT TURN) |
| ④ PAVEMENT MARKING TAPE, TYPE IV 4" SKIP-DASH WHITE LINE, (30' SKIP, 10' DASH) | ⑧ PAVEMENT MARKING TAPE, TYPE IV 4" DOTTED WHITE (9' SKIP, 3' DASH) |

- LEGEND**
- TYPE II BARRICADES OR DRUMS WITH STEADY BURNING LIGHTS @ 50 FT CENTERS ALONG ROADWAY (TANGENT) AND 25 FT CENTERS ALONG TAPERS.
 - ↑↑ TYPE III BARRICADES WITH LIGHTS
 - ARROW BOARD
 - ▨ WORK ZONE
 - ▩ IMPACT ATTENUATOR TYPE III
 - ▬▬ TEMPORARY CONCRETE BARRIER
 - ▩ TEMPORARY PAVEMENT (HMA OR PCC)



FINAL SUBMITTAL



USER NAME = SUSERS	DESIGNED - TN	REVISED -
PLOT SCALE = SCALES	DRAWN - JP	REVISED -
PLOT DATE = SDATES	CHECKED - TN	REVISED -
	DATE - 11/28/2018	REVISED -

STATE OF ILLINOIS
DEPARTMENT OF TRANSPORTATION

US 150 EASTBOUND McCLUGAGE BRIDGE PROJECT
MAINTENANCE OF TRAFFIC - PLANS STAGE 1C SHEET 2

SCALE: 1" = 50' SHEET 2 OF 3 SHEETS STA. 2101+00.00 TO STA. 2115+00.00

F.A.P. RTE.	SECTION	COUNTY	TOTAL SHEETS	SHEET NO.
317	[15B:((102-1),(14HB))BR]BR	PEORIA	1361	128
CONTRACT NO. 68B46			ILLINOIS FED. AID PROJECT NHPY-RP3(905)	

STG1C-2

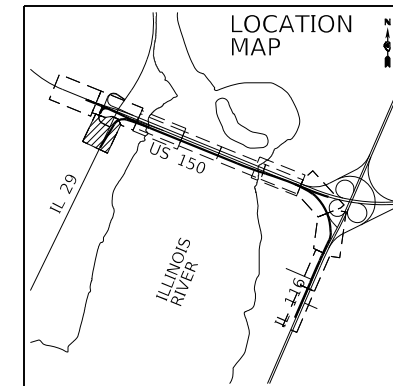

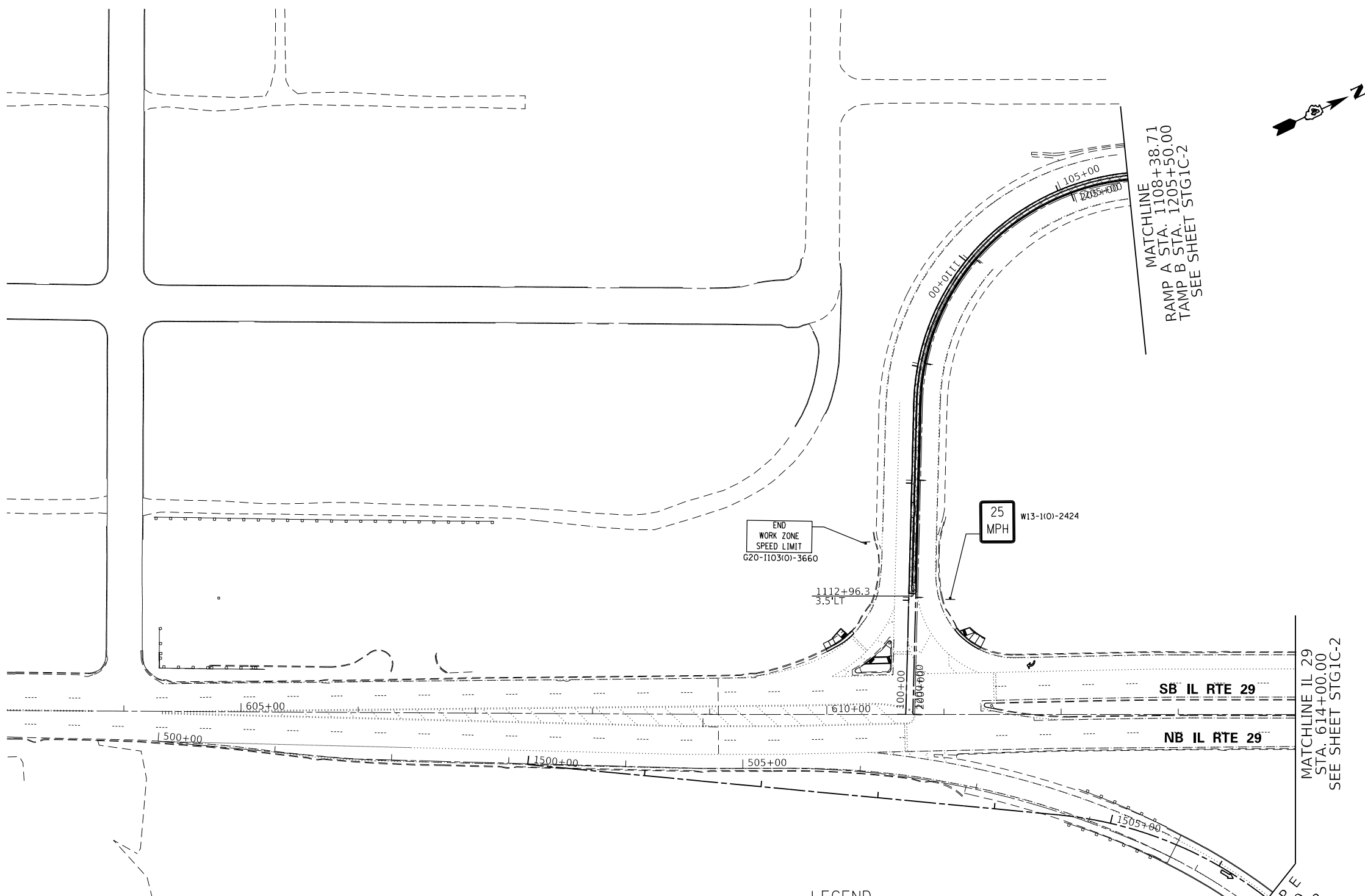


USER NAME = SUSERS	DESIGNED - TN	REVISED -
PLOT SCALE = S\$CALES	CHECKED - TN	REVISED -
PLOT DATE = S\$DATES	DATE - 11/28/2018	REVISED -

- | | |
|--|---|
| ① PAVEMENT MARKING TAPE, TYPE IV 4", SOLID WHITE LINE (TYP) | ⑤ PAVEMENT MARKING TAPE, TYPE IV- LINE 4" SOLID YELLOW (2@11"C-C) |
| ② PAVEMENT MARKING TAPE, TYPE IV 12", WHITE DIAGONAL @ 20' MINIMUM 5 (TYP) | ⑥ PAVEMENT MARKING TAPE, TYPE IV 24" |
| ③ PAVEMENT MARKING TAPE, TYPE IV 4", SOLID YELLOW LINE (TYP) | ⑦ PAVEMENT MARKING TAPE, TYPE IV 6" SOLID WHITE LINE (LEFT TURN) |
| ④ PAVEMENT MARKING TAPE, TYPE IV 4" SKIP-DASH WHITE LINE, (30' SKIP, 10' DASH) | ⑧ PAVEMENT MARKING TAPE, TYPE IV 4" DOTTED WHITE (9' SKIP, 3' DASH) |

LEGEND

- TYPE II BARRICADES OR DRUMS WITH STEADY BURNING LIGHTS @ 50 FT CENTERS ALONG ROADWAY (TANGENT) AND 25 FT CENTERS ALONG TAPERS.
- ↑↑ TYPE III BARRICADES WITH LIGHTS
- ARROW BOARD
- ▨ WORK ZONE
- ▩ IMPACT ATTENUATOR TYPE III
- ▬▬▬ TEMPORARY CONCRETE BARRIER
- ▩ TEMPORARY PAVEMENT (HMA OR PCC)



STATE OF ILLINOIS
DEPARTMENT OF TRANSPORTATION

US 150 EASTBOUND McCLUGAGE BRIDGE PROJECT
MAINTENANCE OF TRAFFIC - PLANS STAGE 1C SHEET 3

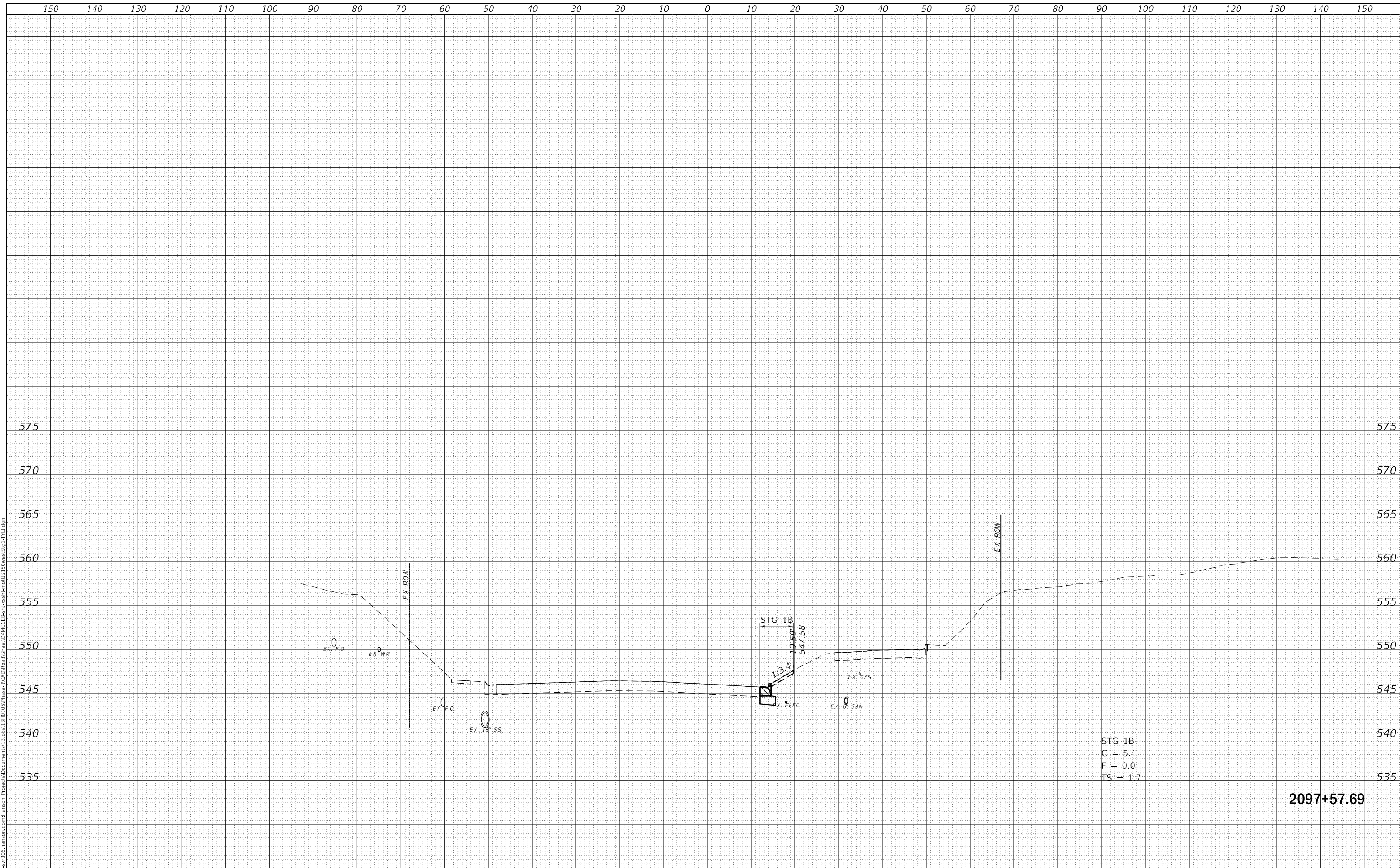
SCALE: 1" = 50' SHEET 3 OF 3 SHEETS STA. 603+00.00 TO STA. 614+00.00

F.A.P. RTE.	SECTION	COUNTY	TOTAL SHEETS	SHEET NO.
317	[15B;((102-1),(14HB))BR]BR	PEORIA	1361	129
CONTRACT NO. 68B46			ILLINOIS FED. AID PROJECT NHPP-YRP3(905)	

STG1C-3

FINAL SURVEY NO.	SURVEYED AREAS	DATE
NOTE BOOK NO.	PLOTTED AREAS	
	TEMPLATE AREAS	
	CHECKED AREAS	

ORIGINAL SURVEY NO.	SURVEYED AREAS	DATE
NOTE BOOK NO.	PLOTTED AREAS	
	TEMPLATE AREAS	
	CHECKED AREAS	



STG 1B
 C = 5.1
 F = 0.0
 TS = 1.7

2097+57.69

FINAL SUBMITTAL

TYLIN INTERNATIONAL
 200 S. WACKER DR.
 SUITE 1400
 CHICAGO, IL 60606
 TEL: 312-777-2900

USER NAME = mgormely	DESIGNED - MPG	REVISD -
	DRAWN - MPG	REVISD -
PLOT SCALE = 20.00' / in.	CHECKED - DAI	REVISD -
PLOT DATE = 11/15/2018	DATE - 11/28/2018	REVISD -

STATE OF ILLINOIS
 DEPARTMENT OF TRANSPORTATION

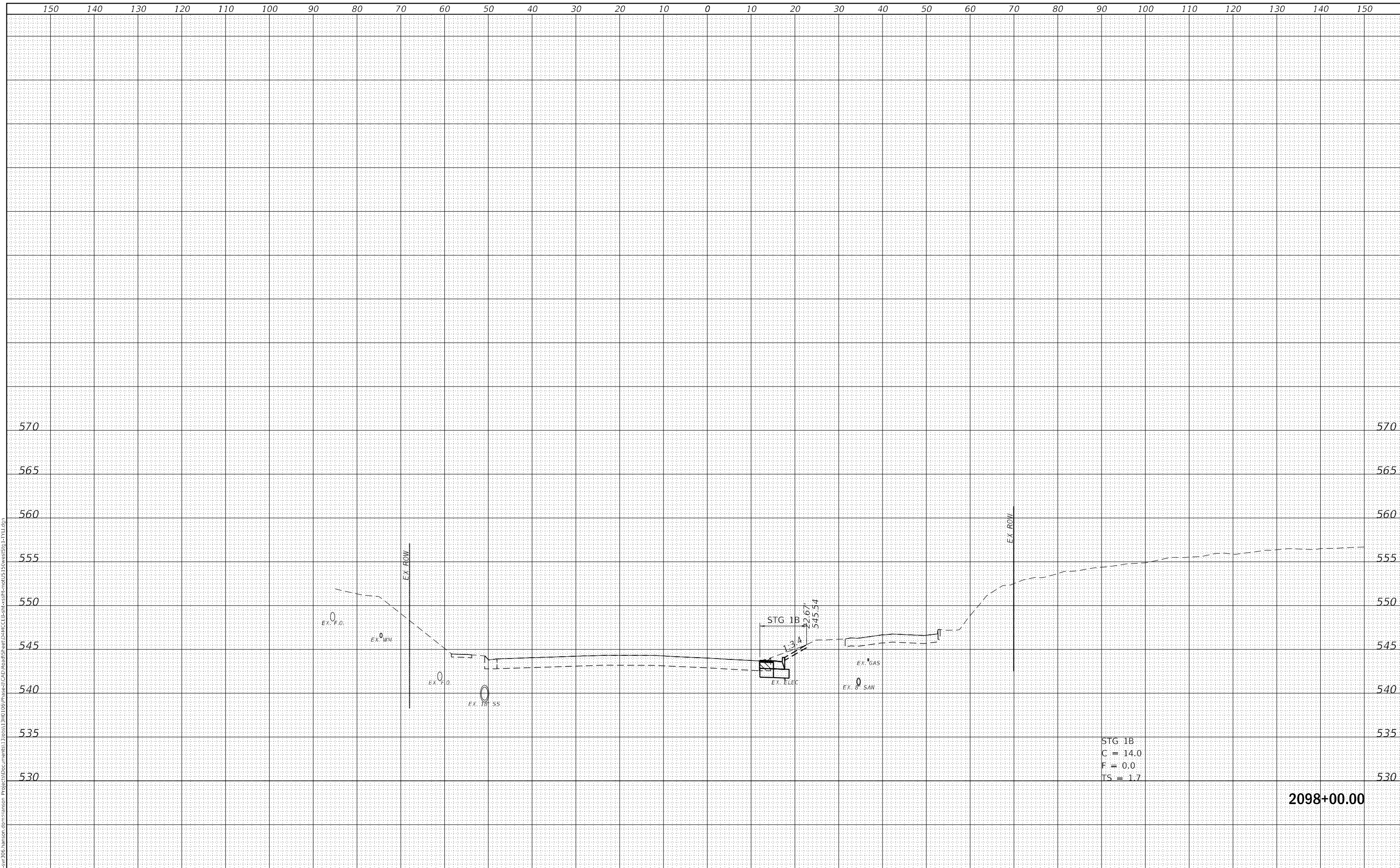
US 150 EASTBOUND MCLUGAGE BRIDGE PROJECT
 STAGE 1: EB US 150 - WEST SIDE

SCALE: 1"=10'H,5'V SHEET 1 OF 21 SHEETS STA. 2097+57.69 TO STA. 2097+57.69

F.A.P. RTE.	SECTION	COUNTY	TOTAL SHEETS	SHEET NO.
317	[15B;((102-1),(14HB))BR]BR	PEORIA	1361	131
			CONTRACT NO. 68B46	
		ILLINOIS	FED. AID PROJECT	NHPP-YRP3(905)

FINAL SURVEY NO.	SURVEYED AREAS	DATE
NOTE BOOK NO.	PLOTTED AREAS	
	TEMPLATE AREAS	
	CHECKED AREAS	

ORIGINAL SURVEY NO.	SURVEYED AREAS	DATE
NOTE BOOK NO.	PLOTTED AREAS	
	TEMPLATE AREAS	
	CHECKED AREAS	



STG 1B
 C = 14.0
 F = 0.0
 TS = 1.7

2098+00.00

FINAL SUBMITTAL

TYLIN INTERNATIONAL
 200 S. WACKER DR.
 SUITE 1400
 CHICAGO, IL 60606
 TEL: 312-777-2900

USER NAME = mgormely	DESIGNED - MPG	REVISD -
	DRAWN - MPG	REVISD -
PLOT SCALE = 20.00' / in.	CHECKED - DAI	REVISD -
PLOT DATE = 11/15/2018	DATE - 11/28/2018	REVISD -

STATE OF ILLINOIS
 DEPARTMENT OF TRANSPORTATION

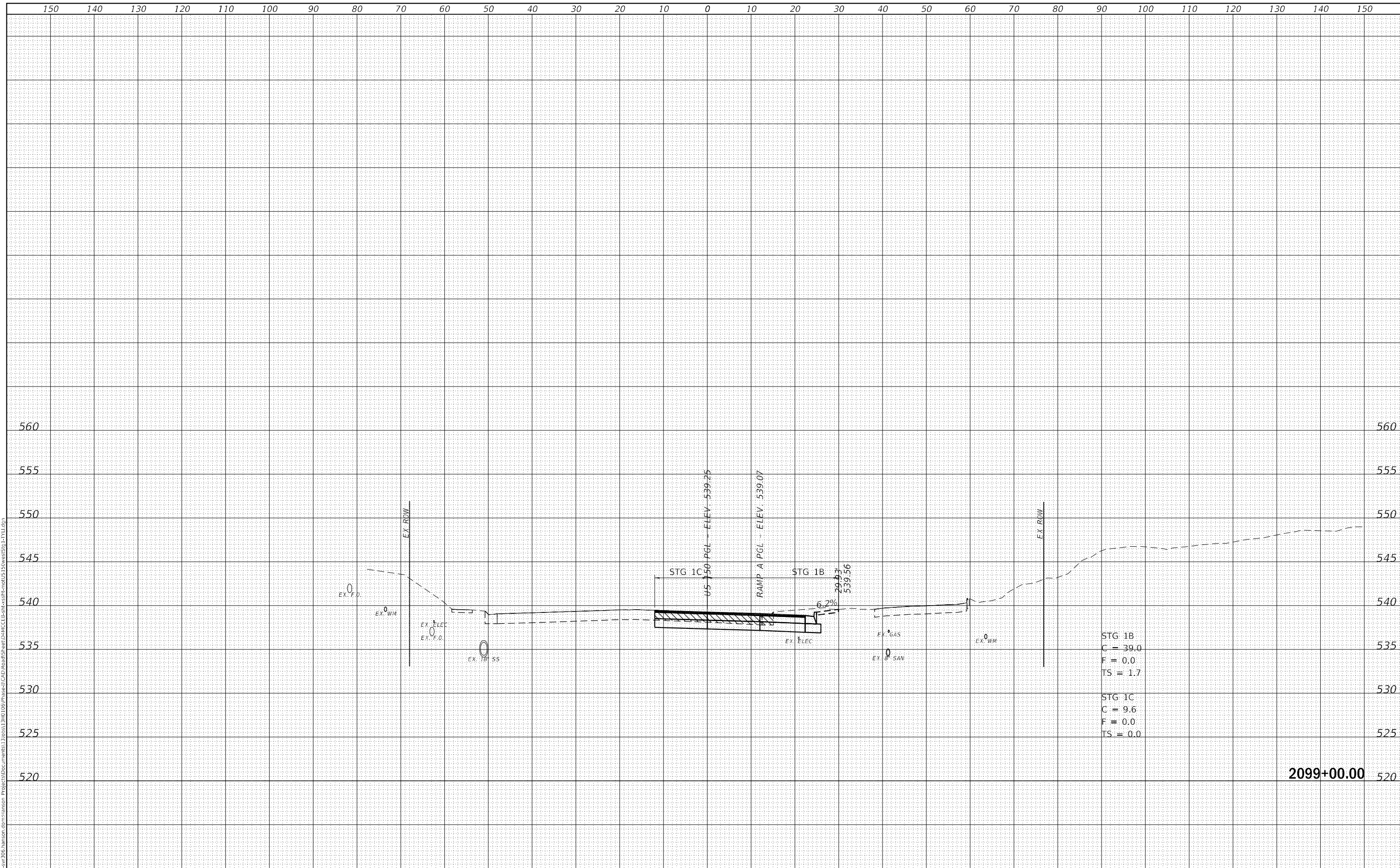
US 150 EASTBOUND MCLUGAGE BRIDGE PROJECT
 STAGE 1: EB US 150 - WEST SIDE

SCALE: 1"=10'H,5'V SHEET 2 OF 21 SHEETS STA.2098+00.00 TO STA.2098+00.00

F.A.P. RTE.	SECTION	COUNTY	TOTAL SHEETS	SHEET NO.
317	[15B;((102-1),(14HB))BR]BR	PEORIA	1361	132
CONTRACT NO. 68B46				
ILLINOIS		FED. AID PROJECT	NHPP-YRP3(905)	

DATE	
BY	
FINAL SURVEY	SURVEYED
NOTE BOOK	PLOTTED
NO.	TEMPLATE
	AREAS
	CHECKED

DATE	
BY	
ORIGINAL SURVEY	SURVEYED
NOTE BOOK	PLOTTED
NO.	TEMPLATE
	AREAS
	CHECKED



FINAL SUBMITTAL

TYLIN INTERNATIONAL
 200 S. WACKER DR.
 SUITE 1400
 CHICAGO, IL 60606
 TEL: 312-777-2900

USER NAME = mgormely
 PLOT SCALE = 20.00' / in.
 PLOT DATE = 11/15/2018

DESIGNED - MPG
 DRAWN - MPG
 CHECKED - DAI
 DATE - 11/28/2018

REVISED -
 REVISED -
 REVISED -
 REVISED -

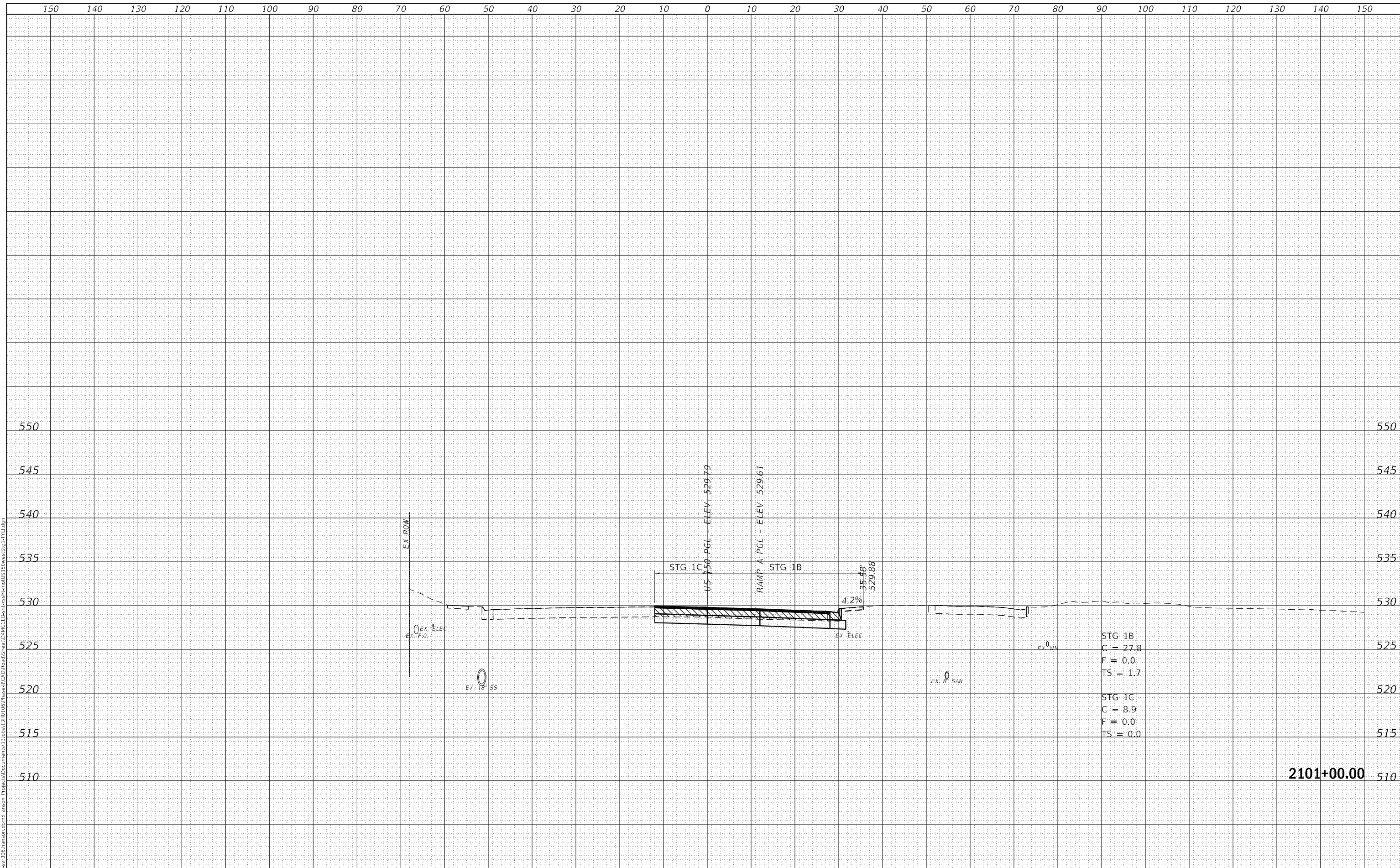
STATE OF ILLINOIS
 DEPARTMENT OF TRANSPORTATION

US 150 EASTBOUND MCCLUGAGE BRIDGE PROJECT
 STAGE 1: EB US 150 - WEST SIDE
 SCALE: 1"=10'H,5'V SHEET 4 OF 21 SHEETS STA.2099+00.00 TO STA.2099+00.00

F.A.P. RTE.	SECTION	COUNTY	TOTAL SHEETS	SHEET NO.
317	[15B;((102-1),(14HB))BR]BR	PEORIA	1361	134
CONTRACT NO. 68B46				
ILLINOIS FED. AID PROJECT NHPP-YRP3(905)				

FINAL SURVEY NO.	SURVEYED AREAS CHECKED
NOTE BOOK NO.	PLOTTED AREAS CHECKED
DATE	BY

ORIGINAL SURVEY NO.	SURVEYED AREAS CHECKED
NOTE BOOK NO.	PLOTTED AREAS CHECKED
DATE	BY



STG 1B
C = 27.8
F = 0.0
TS = 1.7

STG 1C
C = 8.9
F = 0.0
TS = 0.0

2101+00.00

FINAL SUBMITTAL

TYLIN INTERNATIONAL
200 S. WACKER DR.
SUITE 1400
CHICAGO, IL 60606
TEL: 312-777-2900

USER NAME = mgormely
PLOT SCALE = 20.00' / in.
PLOT DATE = 11/15/2018

DESIGNED - MPG
DRAWN - MPG
CHECKED - DAI
DATE - 11/28/2018

REVISED -
REVISED -
REVISED -
REVISED -

STATE OF ILLINOIS
DEPARTMENT OF TRANSPORTATION

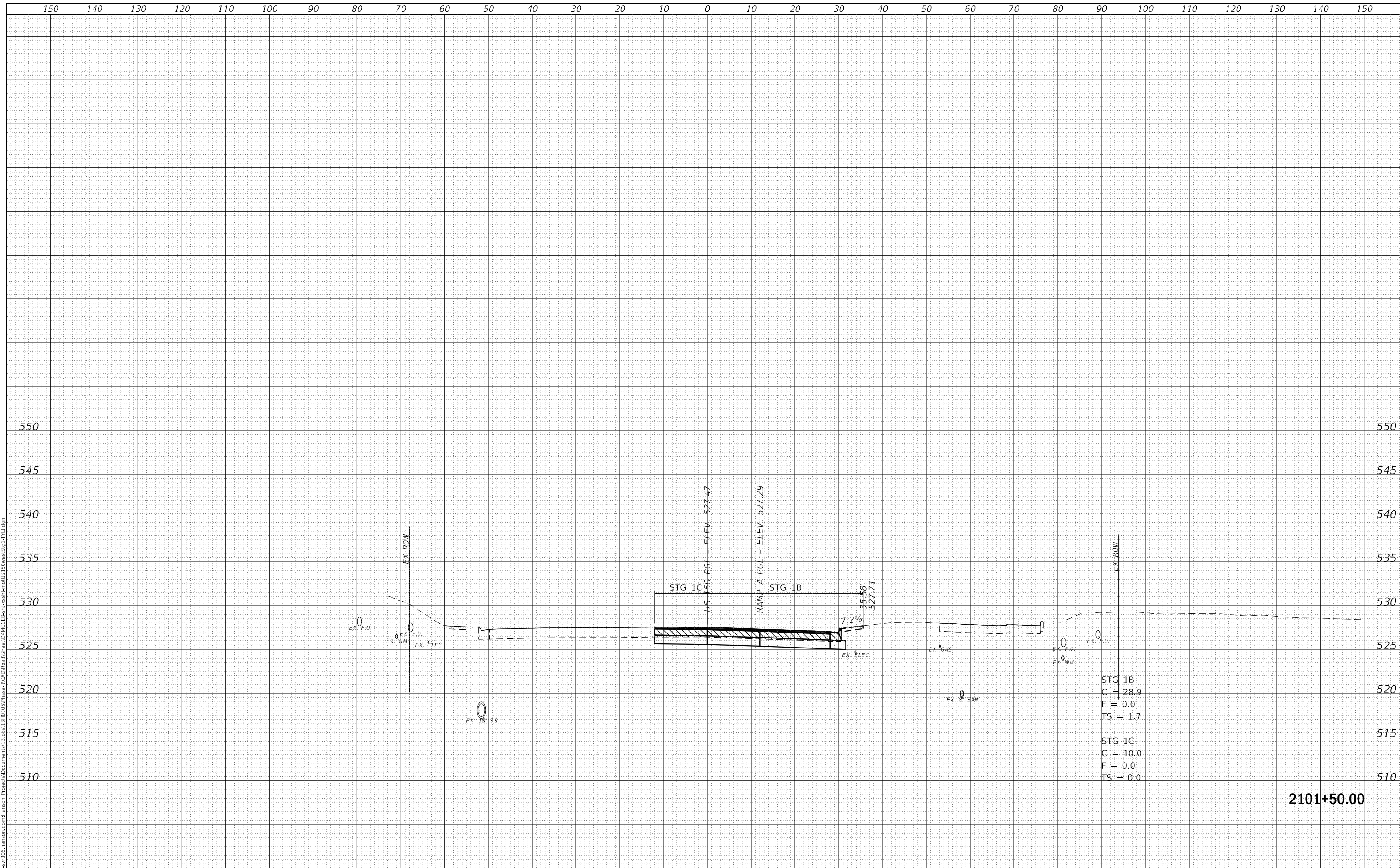
US 150 EASTBOUND MCLUGAGE BRIDGE PROJECT
STAGE 1: EB US 150 - WEST SIDE

SCALE: 1"=10'H,5'V SHEET 7 OF 21 SHEETS STA.2101+00.00 TO STA.2101+00.00

F.A.P. RTE.	SECTION	COUNTY	TOTAL SHEETS	SHEET NO.
317	[15B;((102-1),(14HB))BR]BR	PEORIA	1361	137
			CONTRACT NO. 68B46	
		ILLINOIS	FED. AID PROJECT	NHPP-YRP3(905)

DATE	
BY	
FINAL SURVEY	SURVEYED
NOTE BOOK	PLOTTED
NO.	TEMPLATE
	AREAS
	CHECKED

DATE	
BY	
ORIGINAL SURVEY	SURVEYED
NOTE BOOK	PLOTTED
NO.	TEMPLATE
	AREAS
	CHECKED



FINAL SUBMITTAL

TYLIN INTERNATIONAL
 200 S. WACKER DR.
 SUITE 1400
 CHICAGO, IL 60606
 TEL: 312-777-2900

USER NAME	= mgormely
DESIGNED	- MPG
DRAWN	- MPG
CHECKED	- DAI
DATE	- 11/28/2018

REVISED	-
REVISED	-
REVISED	-
REVISED	-

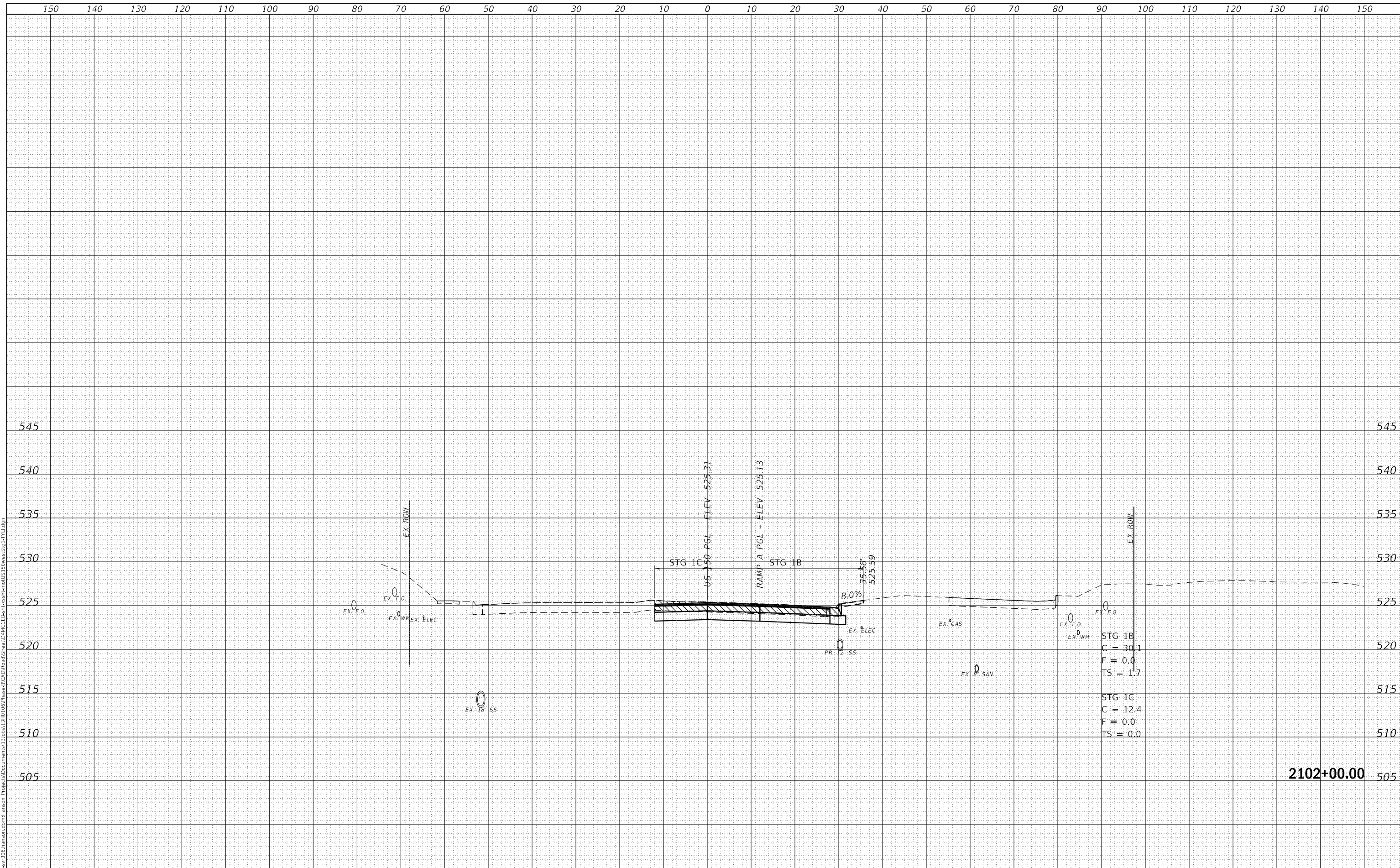
STATE OF ILLINOIS
 DEPARTMENT OF TRANSPORTATION

US 150 EASTBOUND MCCLUGAGE BRIDGE PROJECT
 STAGE 1: EB US 150 - WEST SIDE
 SCALE: 1"=10'H,5'V SHEET 8 OF 21 SHEETS STA.2101+50.00 TO STA.2101+50.00

F.A.P. RTE.	SECTION	COUNTY	TOTAL SHEETS	SHEET NO.
317	[15B;((102-1),(14HB))BR]BR	PEORIA	1361	138
				CONTRACT NO. 68B46
				ILLINOIS FED. AID PROJECT NHPP-YRP3(905)

FINAL SURVEY NO.	SURVEYED AREAS CHECKED
NOTE BOOK NO.	PLOTTED AREAS CHECKED
DATE	BY

ORIGINAL SURVEY NO.	SURVEYED AREAS CHECKED
NOTE BOOK NO.	PLOTTED AREAS CHECKED
DATE	BY



FINAL SUBMITTAL

TYLIN INTERNATIONAL
 200 S. WACKER DR.
 SUITE 1400
 CHICAGO, IL 60606
 TEL: 312-777-2900

USER NAME = mgormely	DESIGNED - MPG	REVISD -
PLOT SCALE = 20.00' / in.	DRAWN - MPG	REVISD -
PLOT DATE = 11/15/2018	CHECKED - DAI	REVISD -
	DATE - 11/28/2018	REVISD -

STATE OF ILLINOIS
 DEPARTMENT OF TRANSPORTATION

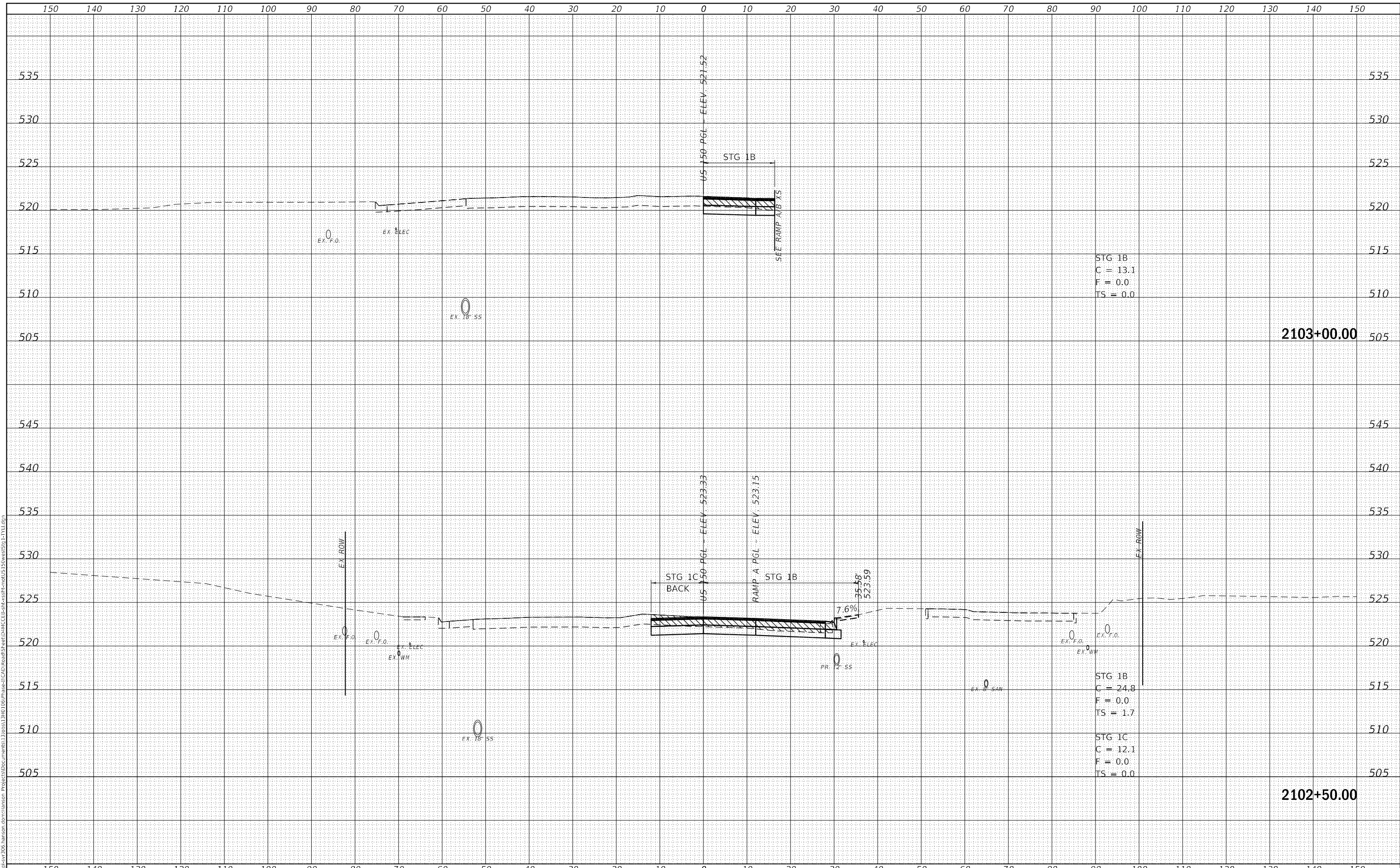
US 150 EASTBOUND MCLUGAGE BRIDGE PROJECT
 STAGE 1: EB US 150 - WEST SIDE
 SCALE: 1"=10'H,5'V SHEET 9 OF 21 SHEETS STA.2102+00.00 TO STA.2102+00.00

F.A.P. RTE.	SECTION	COUNTY	TOTAL SHEETS	SHEET NO.
317	[15B;((102-1),(14HB))BR]BR	PEORIA	1361	139
CONTRACT NO. 68B46			ILLINOIS FED. AID PROJECT NHPP-YRP3(905)	

DATE	
BY	
FINAL SURVEY	SURVEYED
NOTE BOOK	PLOTTED
NO.	TEMPLATE
	AREAS
	CHECKED

DATE	
BY	
ORIGINAL SURVEY	SURVEYED
NOTE BOOK	PLOTTED
NO.	TEMPLATE
	AREAS
	CHECKED

FINAL SUBMITTAL
 MODEL: Definit
 FILE NAME: p:\wis\sv\206_hanson.com\hanson.com\hanson.com\hanson\Projects\Documents\1308013\1308013\1308013\Phase-1\CAD\Road\Sheet\1411C\EB-1B.dwg



TYLIN INTERNATIONAL
 200 S. WACKER DR.
 SUITE 1400
 CHICAGO, IL 60606
 TEL: 312-777-2900

USER NAME = mgormely	DESIGNED - MPG	REVISD -
	DRAWN - MPG	REVISD -
PLOT SCALE = 20.00' / in.	CHECKED - DAI	REVISD -
PLOT DATE = 11/15/2018	DATE - 11/28/2018	REVISD -

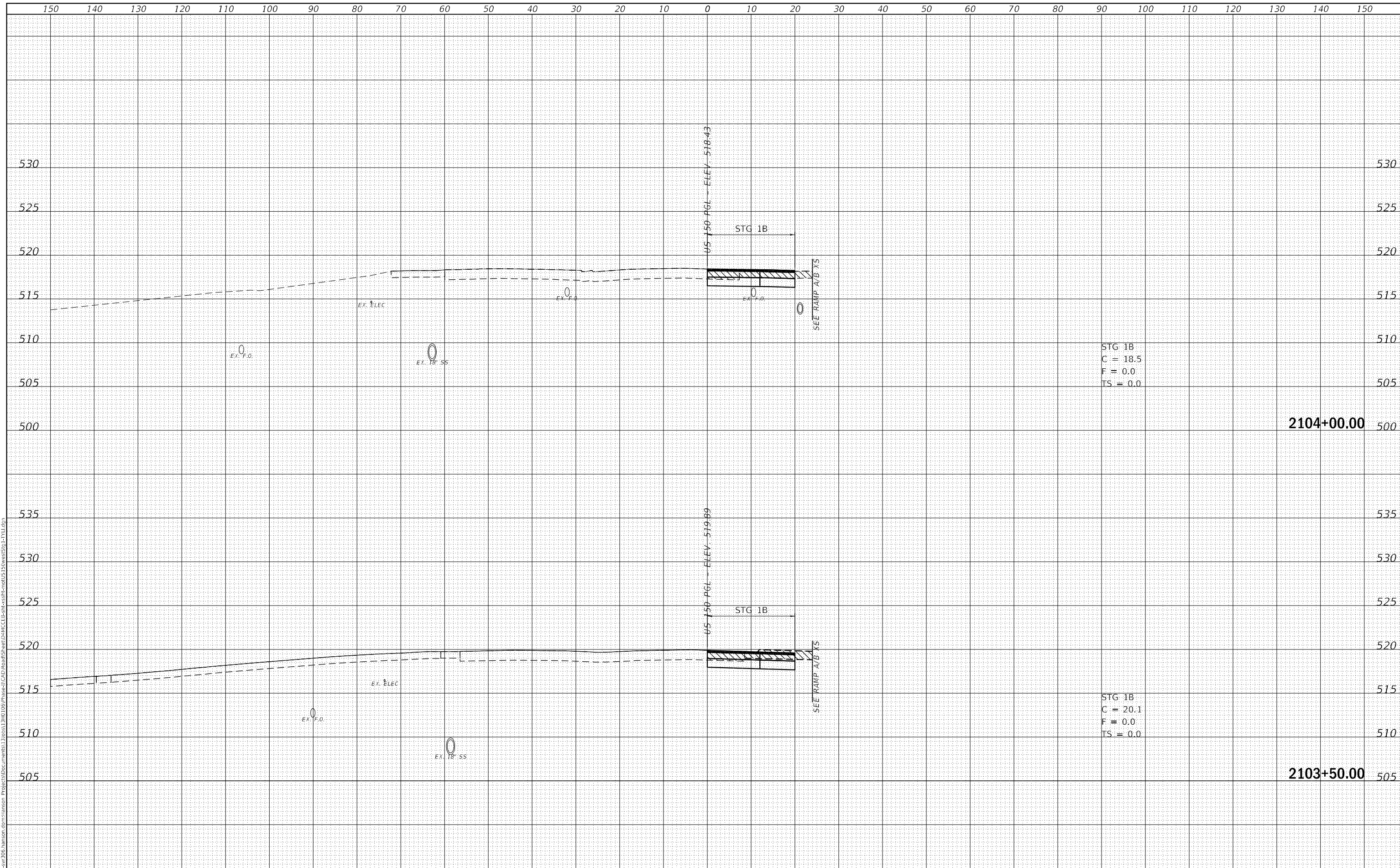
STATE OF ILLINOIS
 DEPARTMENT OF TRANSPORTATION

US 150 EASTBOUND MCCLUGAGE BRIDGE PROJECT
 STAGE 1: EB US 150 - WEST SIDE
 SCALE: 1"=10'H,5'V SHEET 10 OF 21 SHEETS STA.2102+50.00 TO STA.2103+00.00

F.A.P. RTE.	SECTION	COUNTY	TOTAL SHEETS	SHEET NO.
317	[15B;((102-1),(14HB))BR]BR	PEORIA	1361	140
CONTRACT NO. 68B46				
ILLINOIS		FED. AID PROJECT	NHPP-YRP3(905)	

DATE	
BY	
FINAL SURVEY	SURVEYED
NOTE BOOK	PLOTTED
NO.	TEMPLATE
	AREAS
	CHECKED

DATE	
BY	
ORIGINAL SURVEY	SURVEYED
NOTE BOOK	PLOTTED
NO.	TEMPLATE
	AREAS
	CHECKED



FINAL SUBMITTAL

TYLIN INTERNATIONAL
 200 S. WACKER DR.
 SUITE 1400
 CHICAGO, IL 60606
 TEL: 312-777-2900

USER NAME	= mgormely
DESIGNED	- MPG
DRAWN	- MPG
CHECKED	- DAI
DATE	- 11/28/2018
REVISIONS	
REVISIONS	
REVISIONS	
REVISIONS	

DESIGNED	- MPG
DRAWN	- MPG
CHECKED	- DAI
DATE	- 11/28/2018
REVISIONS	
REVISIONS	
REVISIONS	
REVISIONS	

STATE OF ILLINOIS
 DEPARTMENT OF TRANSPORTATION

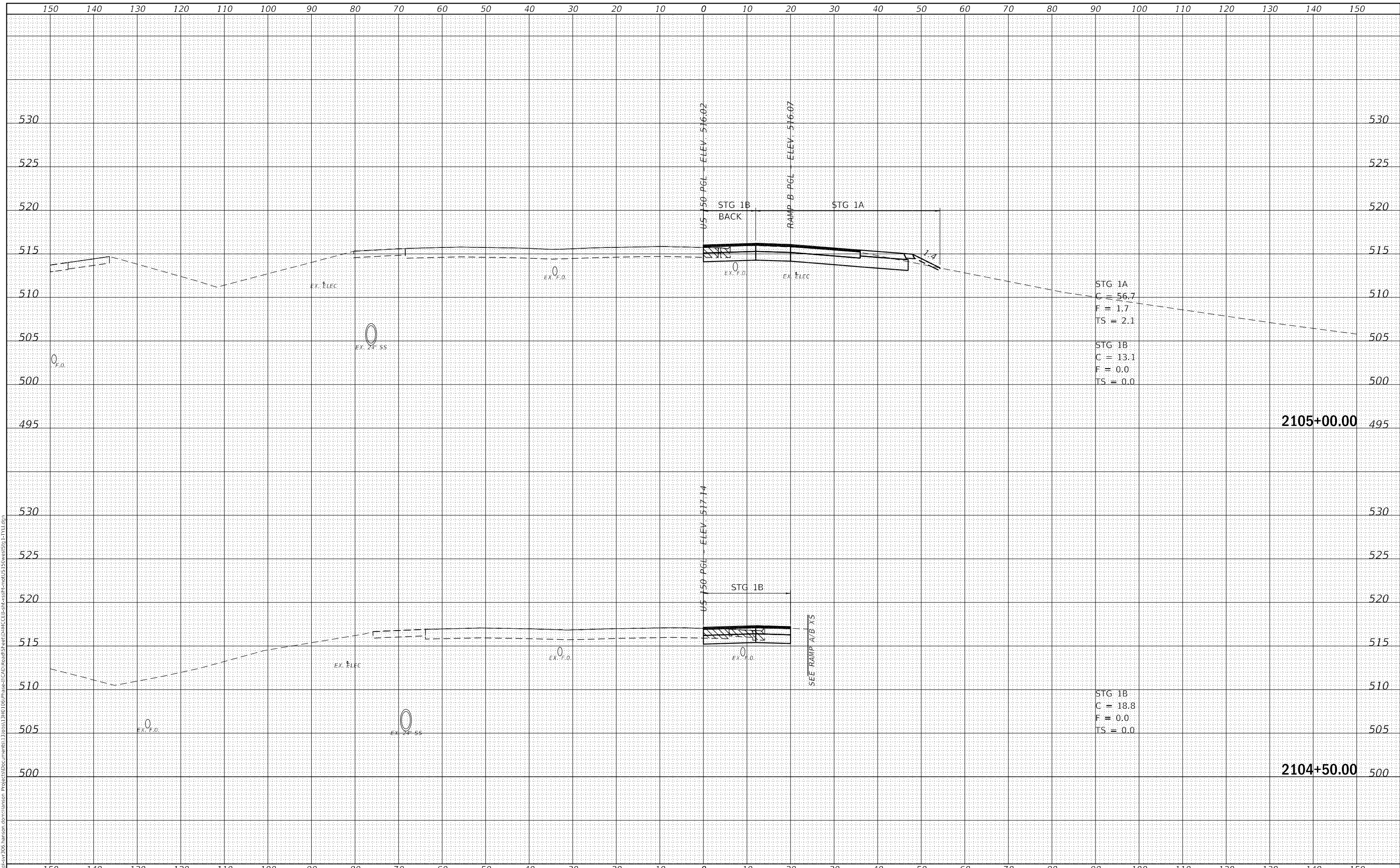
US 150 EASTBOUND MCCLUGAGE BRIDGE PROJECT
 STAGE 1: EB US 150 - WEST SIDE

F.A.P. RTE.	SECTION	COUNTY	TOTAL SHEETS	SHEET NO.
317	[15B;((102-1),(14HB))BR]BR	PEORIA	1361	141
				CONTRACT NO. 68B46
				ILLINOIS FED. AID PROJECT NHPP-YRP3(905)

SCALE: 1"=10'H,5'V SHEET 11 OF 21 SHEETS STA.2103+50.00 TO STA.2104+00.00

DATE	
BY	
FINAL SURVEY	SURVEYED
NOTE BOOK	PLOTTED
NO.	TEMPLATE
	AREAS
	CHECKED

DATE	
BY	
ORIGINAL SURVEY	SURVEYED
NOTE BOOK	PLOTTED
NO.	TEMPLATE
	AREAS
	CHECKED



FINAL SUBMITTAL

TYLIN INTERNATIONAL
 200 S. WACKER DR.
 SUITE 1400
 CHICAGO, IL 60606
 TEL: 312-777-2900

USER NAME	= mgormely
DESIGNED	- MPG
DRAWN	- MPG
CHECKED	- DAI
DATE	- 11/28/2018

REVISD	-
REVISD	-
REVISD	-
REVISD	-

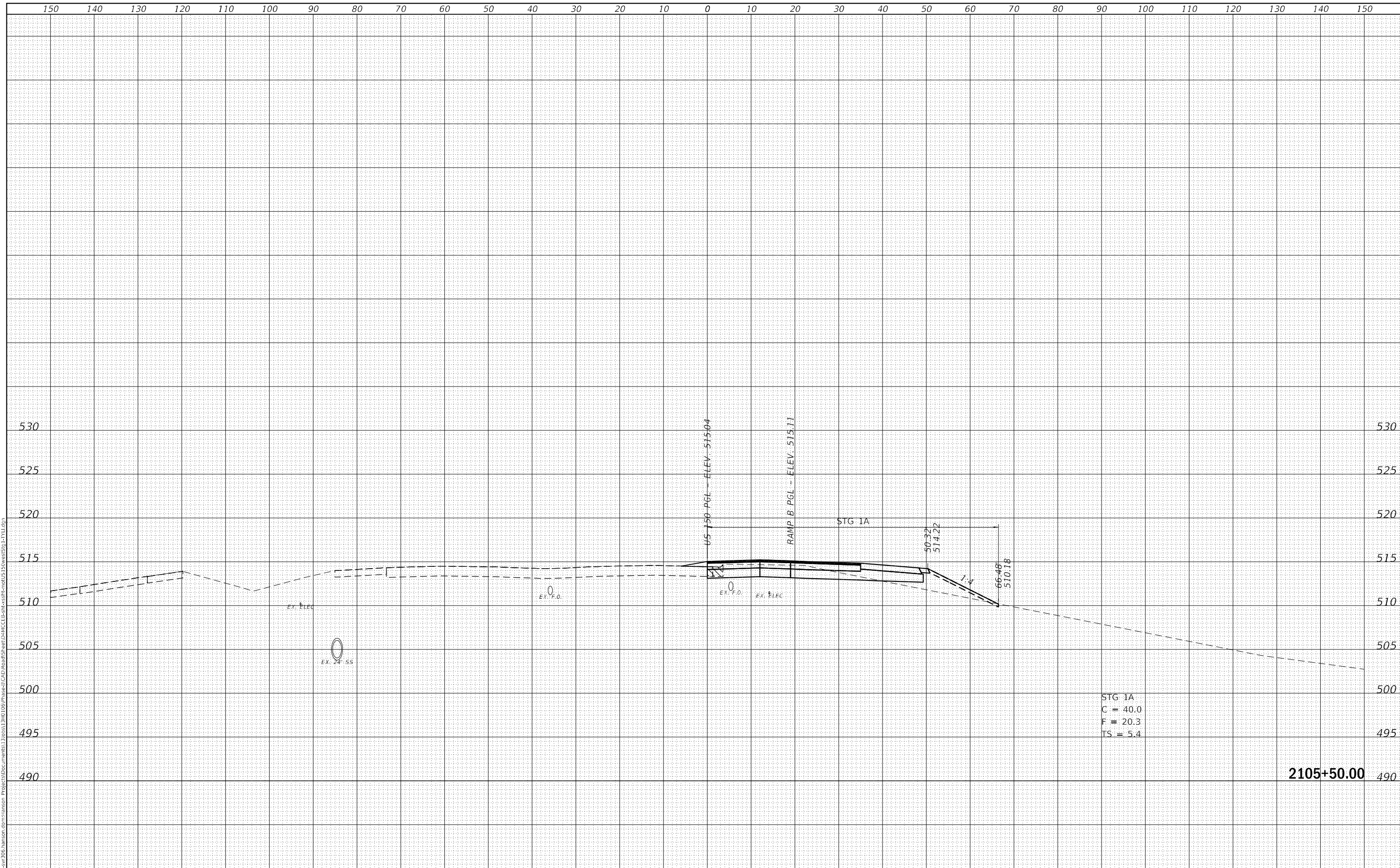
STATE OF ILLINOIS
 DEPARTMENT OF TRANSPORTATION

US 150 EASTBOUND MCCLUGAGE BRIDGE PROJECT
 STAGE 1: EB US 150 - WEST SIDE
 SCALE: 1"=10'H,5'V SHEET 12 OF 21 SHEETS STA.2104+50.00 TO STA.2105+00.00

F.A.P. RTE.	SECTION	COUNTY	TOTAL SHEETS	SHEET NO.
317	[15B;((102-1),(14HB))BR]BR	PEORIA	1361	142
				CONTRACT NO. 68B46
				ILLINOIS FED. AID PROJECT NHPP-YRP3(905)

FINAL SURVEY NO.	SURVEYED AREAS CHECKED
NOTE BOOK NO.	PLOTTED AREAS CHECKED
DATE	BY

ORIGINAL SURVEY NO.	SURVEYED AREAS CHECKED
NOTE BOOK NO.	PLOTTED AREAS CHECKED
DATE	BY



FINAL SUBMITTAL

TYLIN INTERNATIONAL
 200 S. WACKER DR.
 SUITE 1400
 CHICAGO, IL 60606
 TEL: 312-777-2900

USER NAME = mgormely	DESIGNED - MPG	REvised -
PLOT SCALE = 20.00' / in.	DRAWN - MPG	REvised -
PLOT DATE = 11/15/2018	CHECKED - DAI	REvised -
	DATE - 11/28/2018	REvised -

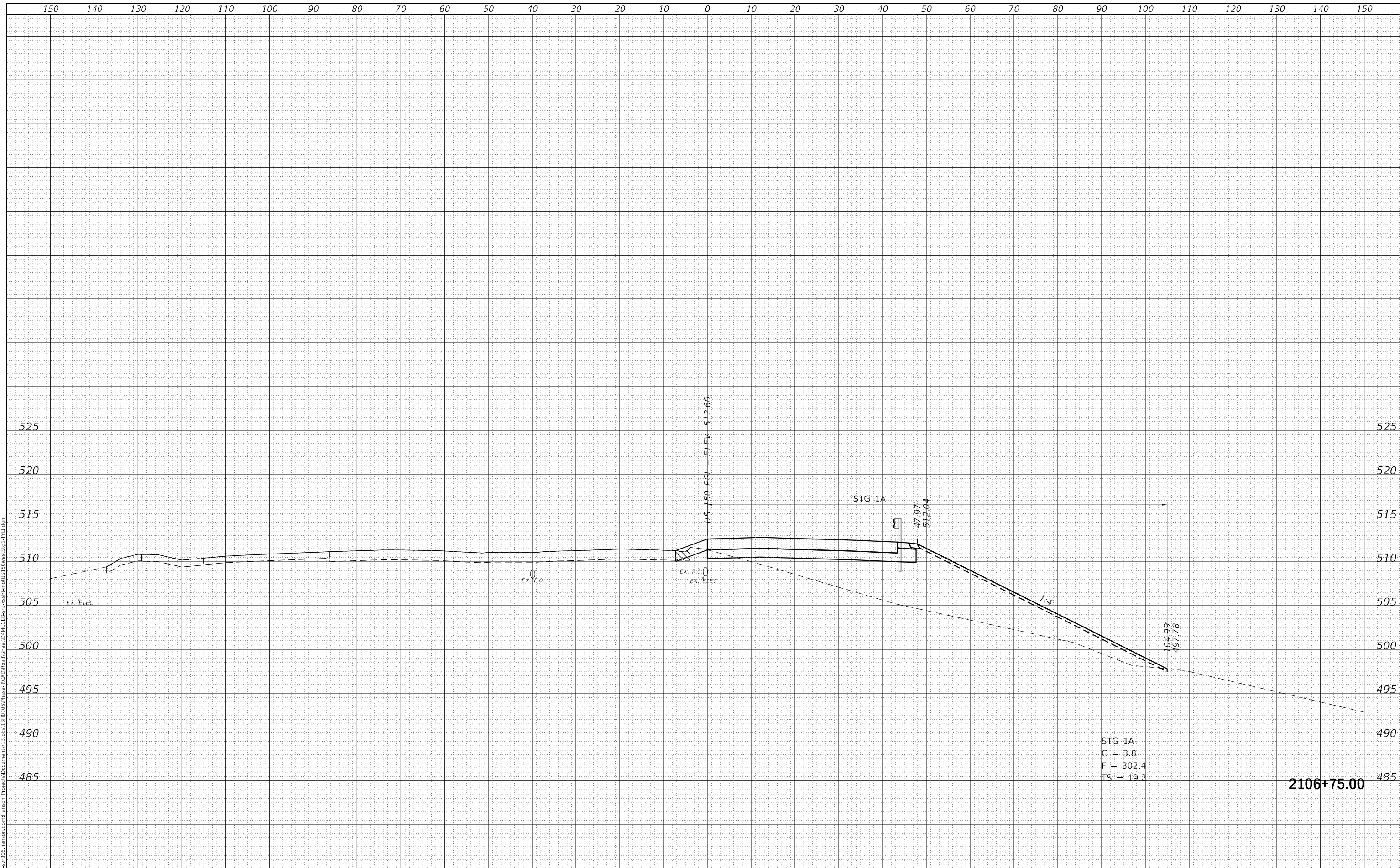
STATE OF ILLINOIS
 DEPARTMENT OF TRANSPORTATION

US 150 EASTBOUND MCLUGAGE BRIDGE PROJECT
 STAGE 1: EB US 150 - WEST SIDE
 SCALE: 1"=10'H,5'V SHEET 13 OF 21 SHEETS STA.2105+50.00 TO STA.2105+50.00

F.A.P. RTE.	SECTION	COUNTY	TOTAL SHEETS	SHEET NO.
317	[15B;((102-1),(14HB))BR]BR	PEORIA	1361	143
CONTRACT NO. 68B46				
ILLINOIS		FED. AID PROJECT	NHPP-YRP3(905)	

FINAL SURVEY NO.	SURVEYED AREAS	DATE
NOTE BOOK NO.	PLOTTED AREAS	
	TEMPLATE AREAS	
	CHECKED AREAS	

ORIGINAL SURVEY NO.	SURVEYED AREAS	DATE
NOTE BOOK NO.	PLOTTED AREAS	
	TEMPLATE AREAS	
	CHECKED AREAS	



STG 1A
 C = 3.8
 F = 302.4
 TS = 19.2

FINAL SUBMITTAL

TYLIN INTERNATIONAL
 200 S. WACKER DR.
 SUITE 1400
 CHICAGO, IL 60606
 TEL: 312-777-2900

USER NAME = mgormely	DESIGNED - MPG	REvised -
	DRAWN - MPG	REvised -
PLOT SCALE = 20.00' / in.	CHECKED - DAI	REvised -
PLOT DATE = 11/15/2018	DATE - 11/28/2018	REvised -

STATE OF ILLINOIS
 DEPARTMENT OF TRANSPORTATION

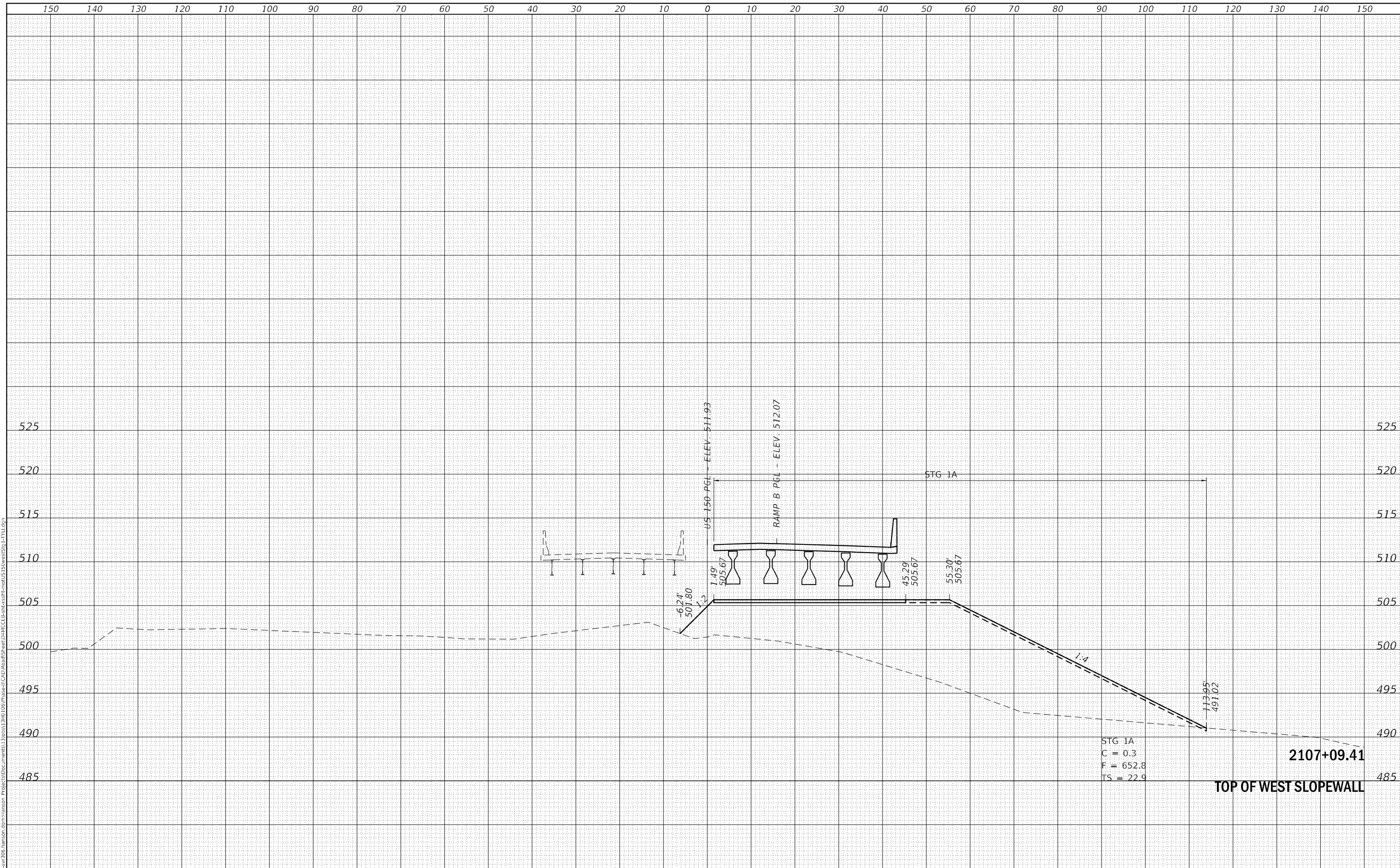
US 150 EASTBOUND MCCLUGAGE BRIDGE PROJECT
 STAGE 1: EB US 150 - WEST SIDE

SCALE: 1"=10'H,5'V SHEET 16 OF 21 SHEETS STA.2106+75.00 TO STA.2106+75.00

F.A.P. RTE.	SECTION	COUNTY	TOTAL SHEETS	SHEET NO.
317	[15B;((102-1),(14HB))BR]BR	PEORIA	1361	146
CONTRACT NO. 68B46				
ILLINOIS FED. AID PROJECT				NHPP-YRP3(905)

FINAL SURVEY NO.	SURVEYED AREAS CHECKED
NOTE BOOK NO.	PLOTTED AREAS CHECKED
DATE	BY

ORIGINAL SURVEY NO.	SURVEYED AREAS CHECKED
NOTE BOOK NO.	PLOTTED AREAS CHECKED
DATE	BY



FINAL SUBMITTAL

TYLIN INTERNATIONAL
 200 S. WACKER DR.
 SUITE 1400
 CHICAGO, IL 60606
 TEL: 312-777-2900

USER NAME = mgormely
 PLOT SCALE = 20.00' / in.
 PLOT DATE = 11/15/2018

DESIGNED - MPG
 DRAWN - MPG
 CHECKED - DAI
 DATE - 11/28/2018

REVISED -
 REVISED -
 REVISED -
 REVISED -

STATE OF ILLINOIS
 DEPARTMENT OF TRANSPORTATION

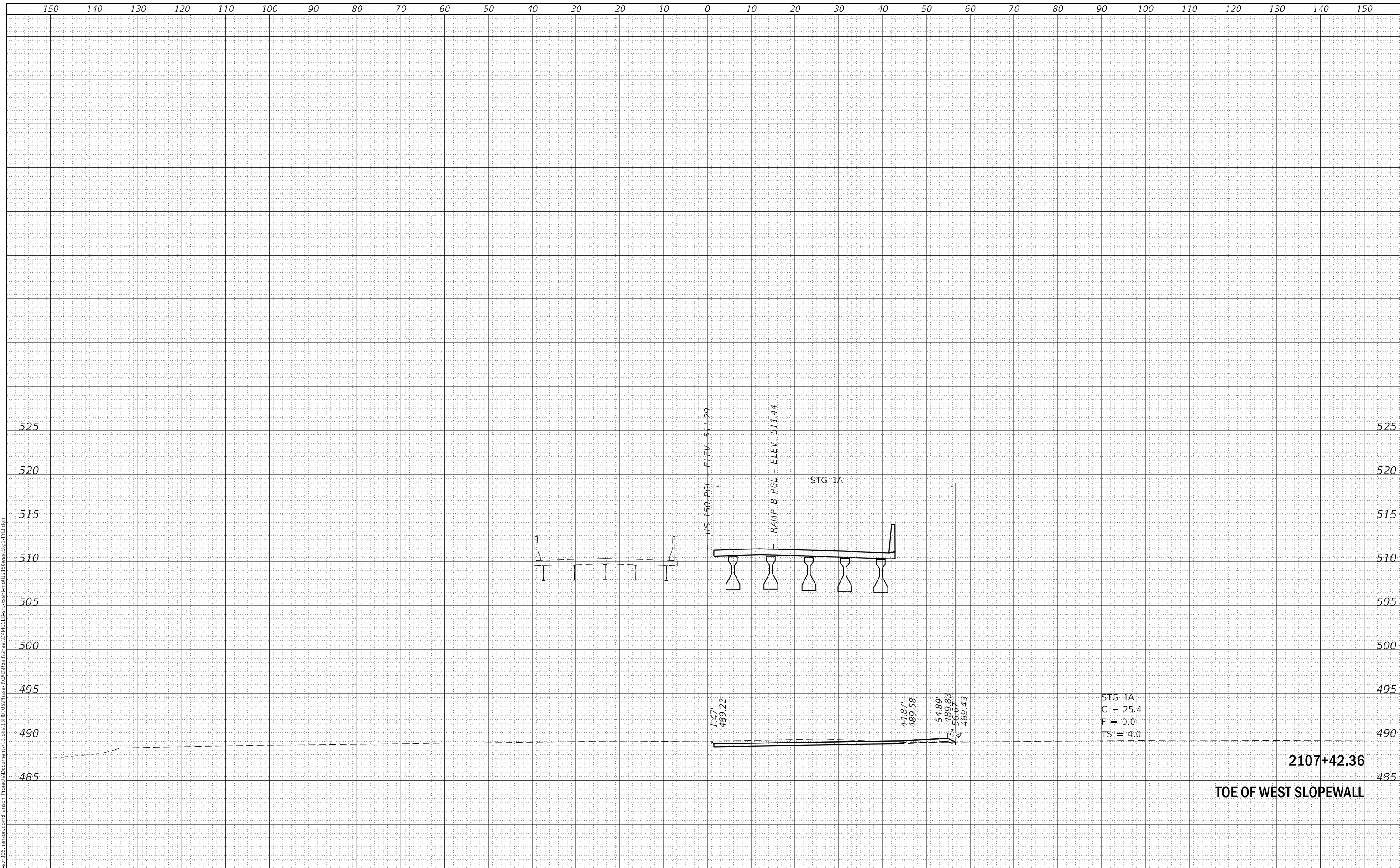
US 150 EASTBOUND MCLUGAGE BRIDGE PROJECT
 STAGE 1: EB US 150 - WEST SIDE

SCALE: 1"=10'H,5'V SHEET 17 OF 21 SHEETS STA.2107+09.41 TO STA.2107+09.41

F.A.P. RTE.	SECTION	COUNTY	TOTAL SHEETS	SHEET NO.
317	[15B;((102-1),(14HB))BR]BR	PEORIA	1361	147
CONTRACT NO. 68B46			ILLINOIS FED. AID PROJECT NHPP-YRP3(905)	

FINAL SURVEY NO.	SURVEYED AREAS CHECKED
NOTE BOOK NO.	PLOTTED AREAS CHECKED
DATE	BY

ORIGINAL SURVEY NO.	SURVEYED AREAS CHECKED
NOTE BOOK NO.	PLOTTED AREAS CHECKED
DATE	BY



FINAL SUBMITTAL

TYLIN INTERNATIONAL
200 S. WACKER DR.
SUITE 1400
CHICAGO, IL 60606
TEL: 312-777-2900

USER NAME = mgormely
PLOT SCALE = 20.00' / in.
PLOT DATE = 11/15/2018

DESIGNED - MPG
DRAWN - MPG
CHECKED - DAI
DATE - 11/28/2018

REVISED -
REVISED -
REVISED -
REVISED -

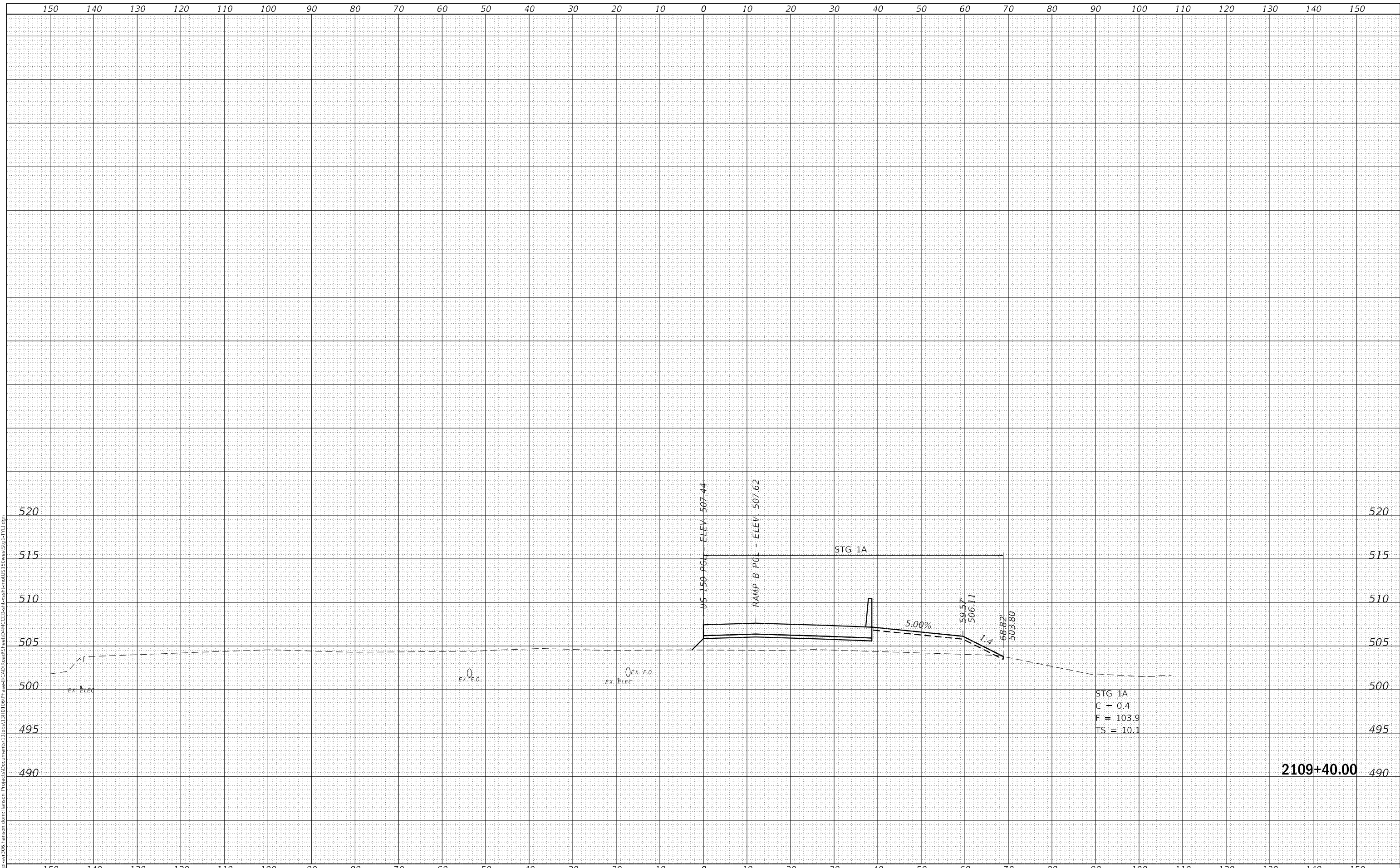
STATE OF ILLINOIS
DEPARTMENT OF TRANSPORTATION

US 150 EASTBOUND MCLUGAGE BRIDGE PROJECT
STAGE 1: EB US 150 - WEST SIDE
SCALE: 1"=10'H,5'V SHEET 18 OF 21 SHEETS STA.2107+42.36 TO STA.2107+42.36

F.A.P. RTE.	SECTION	COUNTY	TOTAL SHEETS	SHEET NO.
317	[15B;((102-1),(14HB))BR]BR	PEORIA	1361	148
			CONTRACT NO. 68B46	
		ILLINOIS	FED. AID PROJECT	NHPP-YRP3(905)

FINAL SURVEY	SURVEYED	DATE
NOTE BOOK	PLOTTED	BY
NO.	TEMPLATE	
	AREAS	
	CHECKED	

ORIGINAL SURVEY	SURVEYED	DATE
NOTE BOOK	PLOTTED	BY
NO.	TEMPLATE	
	AREAS	
	CHECKED	



FINAL SUBMITTAL

TYLIN INTERNATIONAL
 200 S. WACKER DR.
 SUITE 1400
 CHICAGO, IL 60606
 TEL: 312-777-2900

USER NAME	= mgormely
PLOT SCALE	= 20.00' / in.
PLOT DATE	= 11/15/2018

DESIGNED	- MPG
DRAWN	- MPG
CHECKED	- DAI
DATE	- 11/28/2018

REVISED	-
REVISED	-
REVISED	-
REVISED	-

STATE OF ILLINOIS
 DEPARTMENT OF TRANSPORTATION

US 150 EASTBOUND MCCLUGAGE BRIDGE PROJECT
 STAGE 1: EB US 150 - WEST SIDE

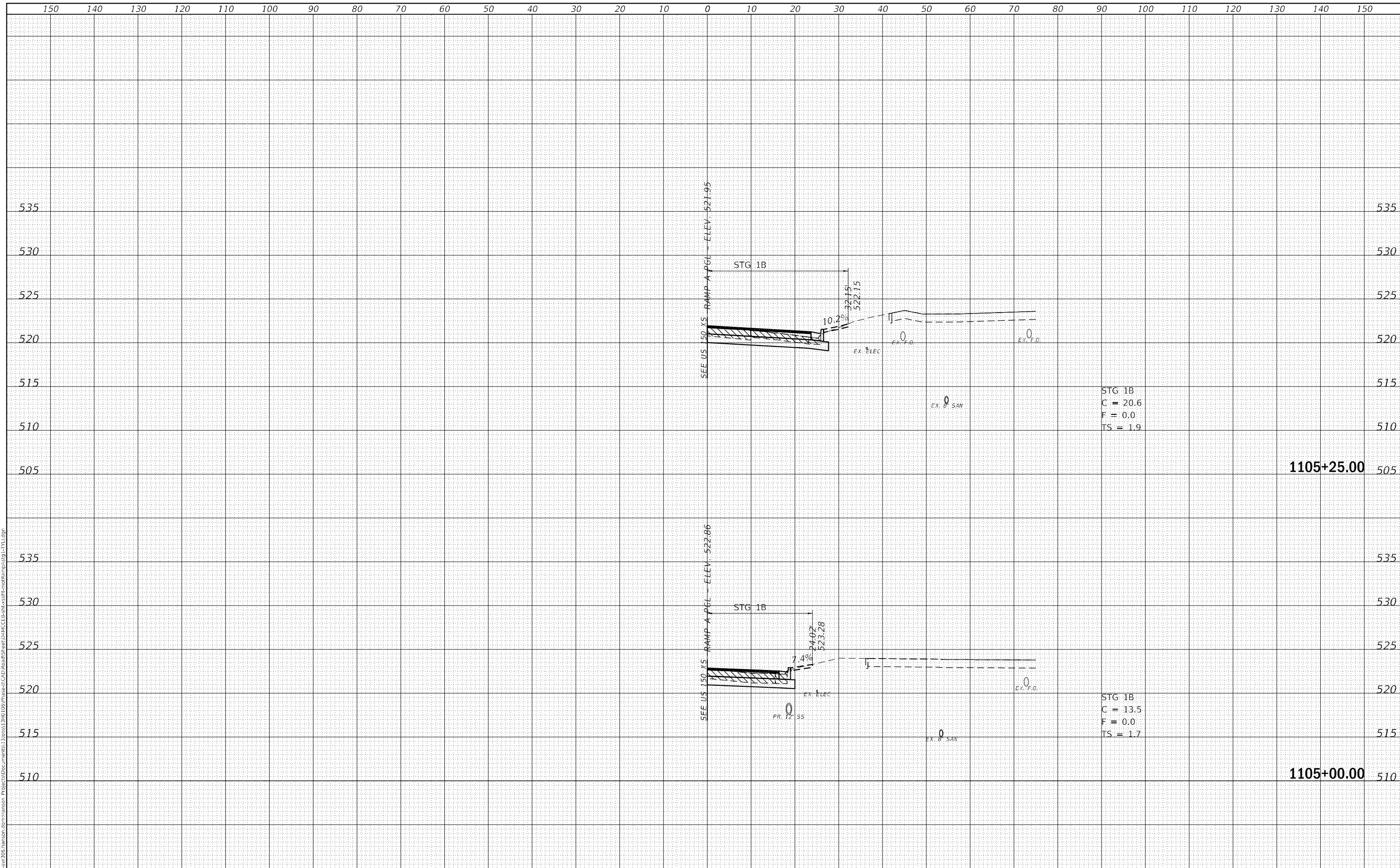
F.A.P. RTE.	SECTION	COUNTY	TOTAL SHEETS	SHEET NO.
317	[15B;((102-1),(14HB))BR]BR	PEORIA	1361	151
CONTRACT NO. 68B46				
ILLINOIS FED. AID PROJECT NHPP-YRP3(905)				

SCALE: 1"=10'H,5'V SHEET 21 OF 21 SHEETS STA.2109+40.00 TO STA.2109+40.00

2109+40.00

DATE	
BY	
FINAL SURVEY NO.	
SURVEYED AREAS CHECKED	
PLOTTED TEMPLATE	
NOTE BOOK NO.	
AREAS CHECKED	

DATE	
BY	
ORIGINAL SURVEY NO.	
SURVEYED AREAS CHECKED	
PLOTTED TEMPLATE	
NOTE BOOK NO.	
AREAS CHECKED	



FINAL SUBMITTAL

TYLIN INTERNATIONAL
200 S. WACKER DR.
SUITE 1400
CHICAGO, IL 60606
TEL: 312-777-2900

USER NAME = mgormely	DESIGNED - MPG	REVISED -
	DRAWN - MPG	REVISED -
PLOT SCALE = 20.00' / in.	CHECKED - DAI	REVISED -
PLOT DATE = 11/15/2018	DATE - 11/28/2018	REVISED -

STATE OF ILLINOIS
DEPARTMENT OF TRANSPORTATION

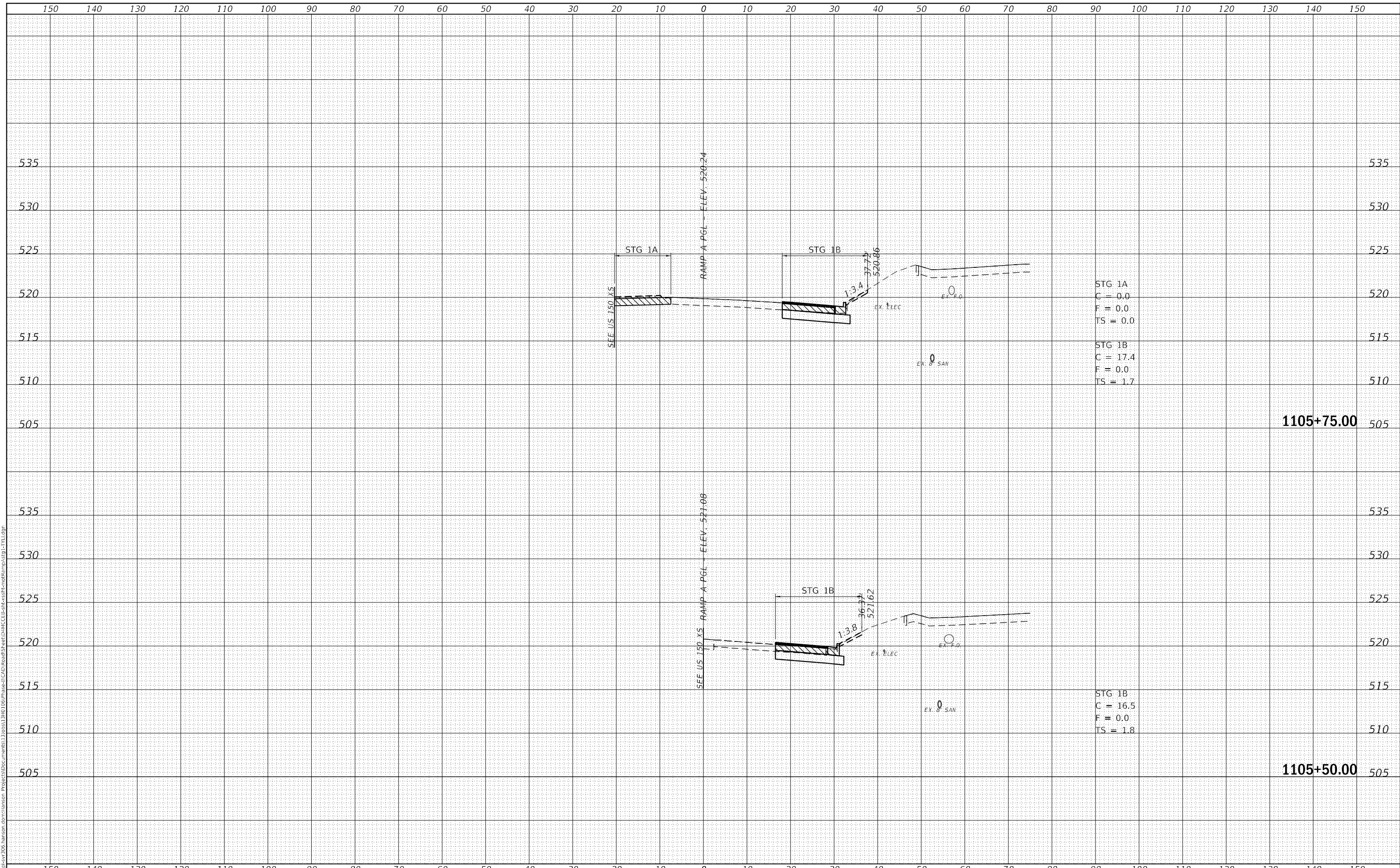
US 150 EASTBOUND McCLUGAGE BRIDGE PROJECT
STAGE 1: RAMP A

SCALE: 1"=10'H,5'V SHEET 1 OF 7 SHEETS STA. 1105+00.00 TO STA. 1105+25.00

F.A.P. RTE.	SECTION	COUNTY	TOTAL SHEETS	SHEET NO.
317	[15B;((102-1),(14HB))BR]BR	PEORIA	1361	152
CONTRACT NO. 68B46				
ILLINOIS FED. AID PROJECT NHPP-YRP3(905)				

DATE	
BY	
FINAL SURVEY	SURVEYED
NOTE BOOK	PLOTTED
NO.	TEMPLATE
	AREAS
	CHECKED

DATE	
BY	
ORIGINAL SURVEY	SURVEYED
NOTE BOOK	PLOTTED
NO.	TEMPLATE
	AREAS
	CHECKED



FINAL SUBMITTAL

TYLIN INTERNATIONAL
 200 S. WACKER DR.
 SUITE 1400
 CHICAGO, IL 60606
 TEL: 312-777-2900

USER NAME = mgormely	DESIGNED - MPG	REVISED -
	DRAWN - MPG	REVISED -
PLOT SCALE = 20.00' / in.	CHECKED - DAJ	REVISED -
PLOT DATE = 11/15/2018	DATE - 11/28/2018	REVISED -

STATE OF ILLINOIS
 DEPARTMENT OF TRANSPORTATION

US 150 EASTBOUND McCLUGAGE BRIDGE PROJECT
 STAGE 1: RAMP A
 SCALE: 1"=10'H,5"V SHEET 2 OF 7 SHEETS STA. 1105+80.00 TO STA. 1105+25.00

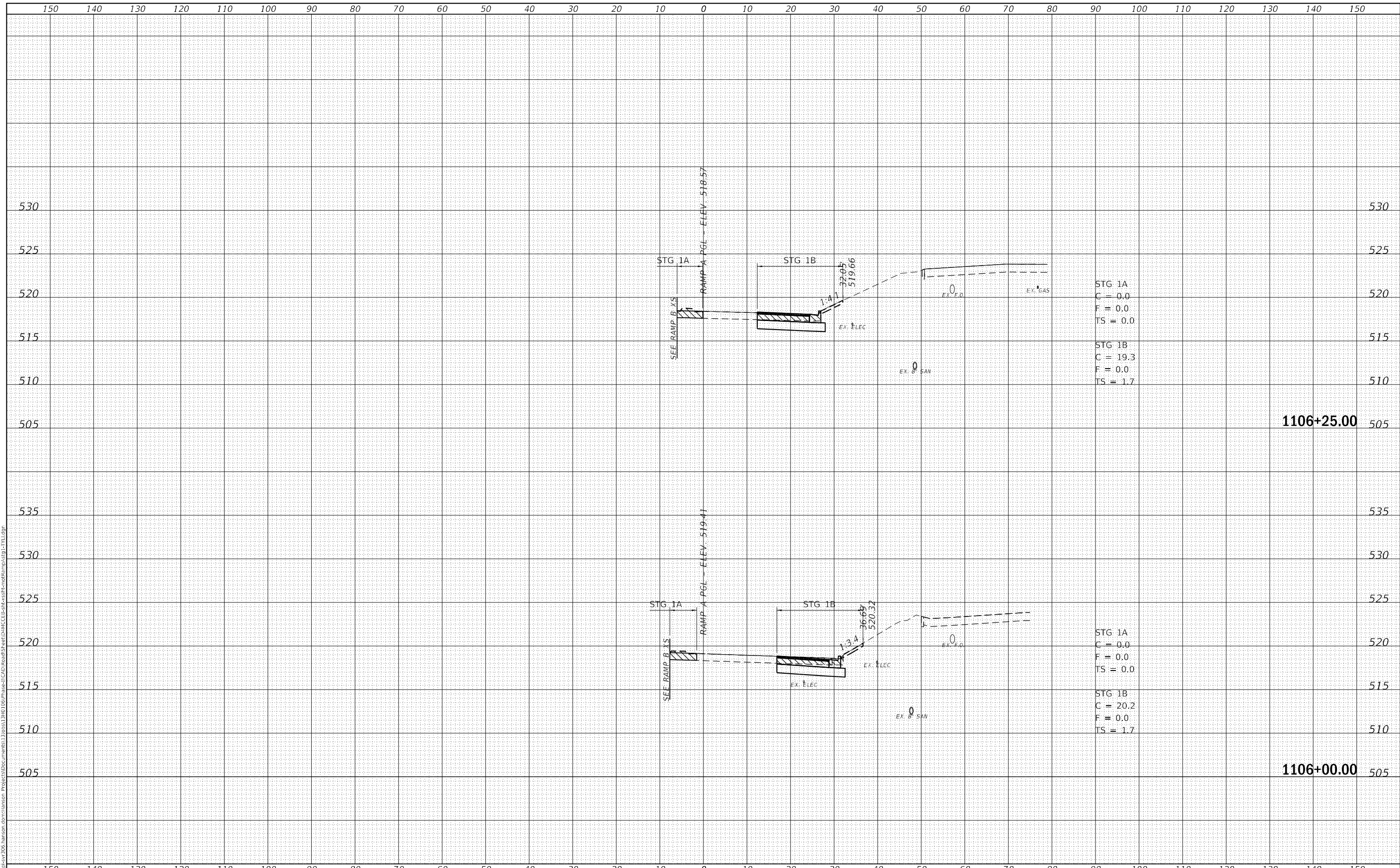
F.A.P. RTE.	SECTION	COUNTY	TOTAL SHEETS	SHEET NO.
317	[15B;((102-1),(14HB))BR]BR	PEORIA	1361	153
CONTRACT NO. 68B46				
ILLINOIS FED. AID PROJECT				NHPP-YRP3(905)

DATE	
BY	
FINAL SURVEY	SURVEYED
NOTE BOOK	PLOTTED
NO.	TEMPLATE
	AREAS
	CHECKED

DATE	
BY	
ORIGINAL SURVEY	SURVEYED
NOTE BOOK	PLOTTED
NO.	TEMPLATE
	AREAS
	CHECKED

FINAL SUBMITTAL

MODEL: Definit
FILE NAME: p:\wis\sv\306_hanson.com\hanson.com\hanson\Project\CD\Documents\1308313RD\08\Phase-1\CAD\Road\Sheet\DR\11C\11C.dwg
Project: 306_hanson.com\hanson.com\hanson\Project\CD\Documents\1308313RD\08\Phase-1\CAD\Road\Sheet\DR\11C\11C.dwg



STG 1A
C = 0.0
F = 0.0
TS = 0.0

STG 1B
C = 19.3
F = 0.0
TS = 1.7

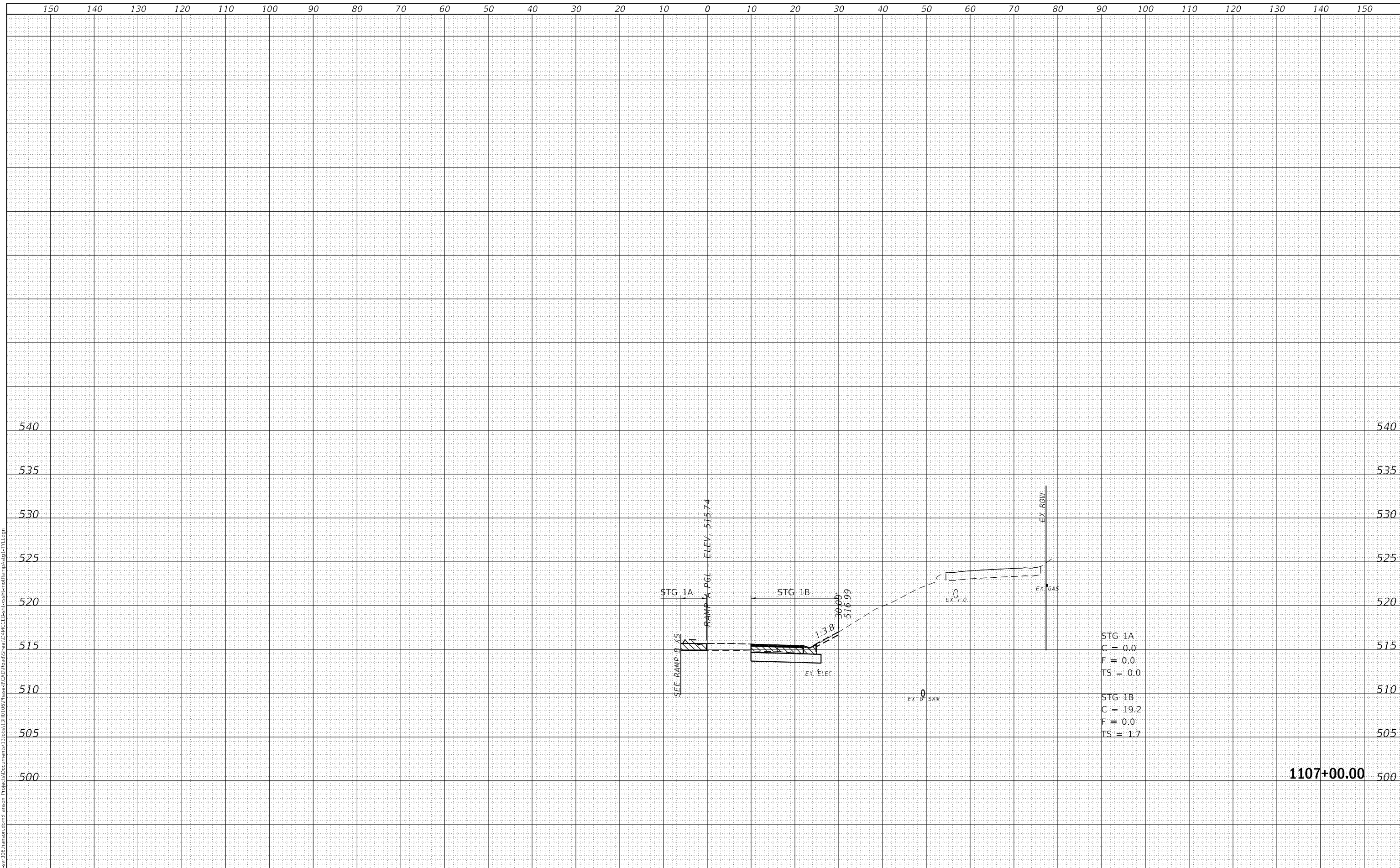
STG 1A
C = 0.0
F = 0.0
TS = 0.0

STG 1B
C = 20.2
F = 0.0
TS = 1.7

TYLIN INTERNATIONAL 200 S. WACKER DR. SUITE 1400 CHICAGO, IL 60606 TEL: 312-777-2900	USER NAME = mgormely	DESIGNED - MPG	REVISED -	STATE OF ILLINOIS DEPARTMENT OF TRANSPORTATION	US 150 EASTBOUND McCLUGAGE BRIDGE PROJECT STAGE 1: RAMP A	F.A.P. RTE. 317	SECTION [15B;((102-1),(14HB))BR]BR	COUNTY PEORIA	TOTAL SHEETS 1361	SHEET NO. 154
	PLOT SCALE = 20.00' / in.	CHECKED - DAJ	REVISED -			SCALE: 1"=10'H,5'V	SHEET 3 OF 7	SHEETS	STA. 1106+00.00	TO STA. 1106+25.00
	PLOT DATE = 11/15/2018	DATE - 11/28/2018	REVISED -			ILLINOIS		FED. AID PROJECT	NHPP-YRP3(905)	

FINAL SURVEY NO.	SURVEYED AREAS CHECKED
NOTE BOOK NO.	PLOTTED AREAS CHECKED
DATE	BY

ORIGINAL SURVEY NO.	SURVEYED AREAS CHECKED
NOTE BOOK NO.	PLOTTED AREAS CHECKED
DATE	BY



STG 1A
C = 0.0
F = 0.0
TS = 0.0

STG 1B
C = 19.2
F = 0.0
TS = 1.7

FINAL SUBMITTAL

TYLIN INTERNATIONAL
200 S. WACKER DR.
SUITE 1400
CHICAGO, IL 60606
TEL: 312-777-2900

USER NAME = mgormely
PLOT SCALE = 20.00' / in.
PLOT DATE = 11/15/2018

DESIGNED - MPG
DRAWN - MPG
CHECKED - DAI
DATE - 11/28/2018

REVISED -
REVISED -
REVISED -
REVISED -

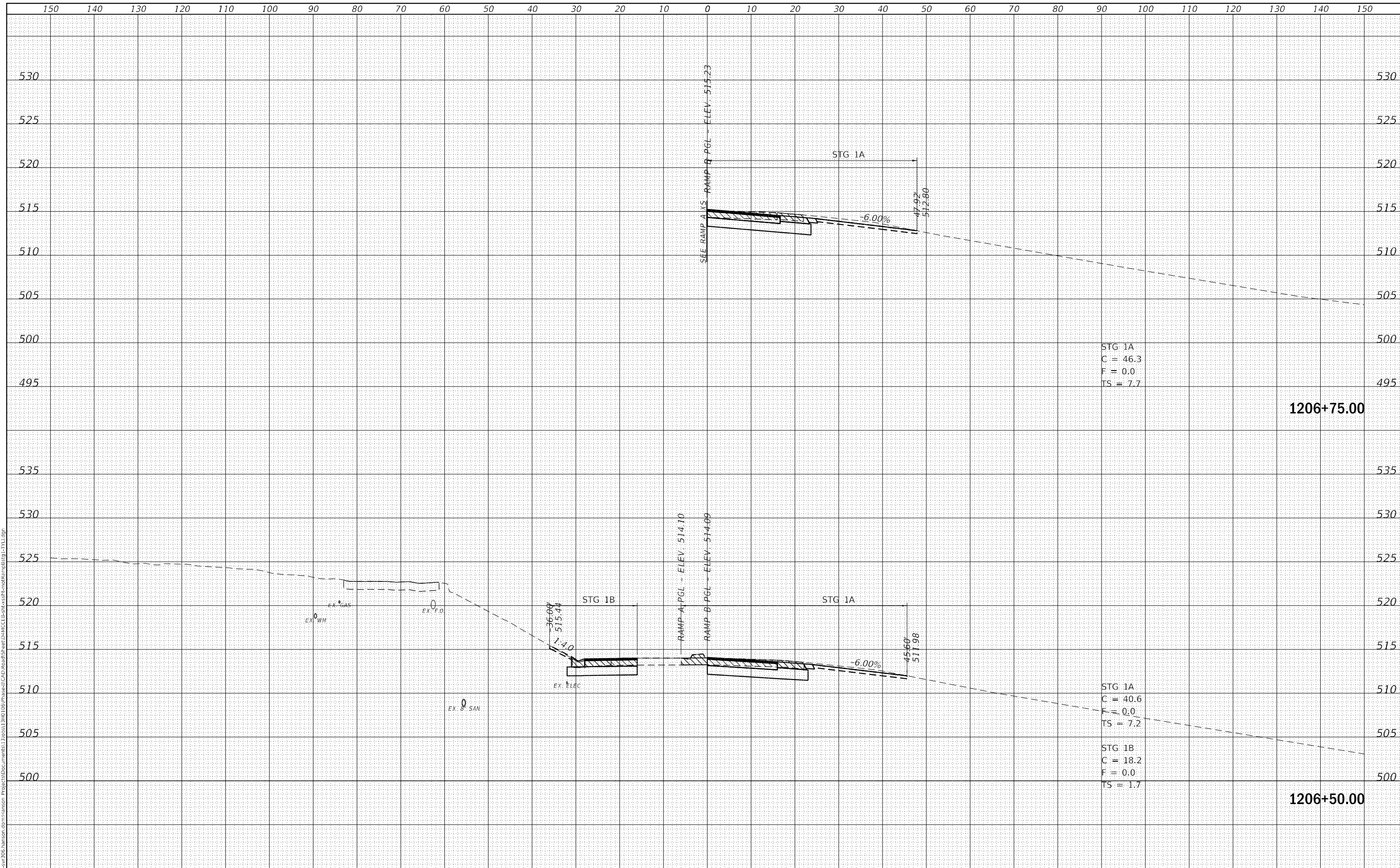
STATE OF ILLINOIS
DEPARTMENT OF TRANSPORTATION

US 150 EASTBOUND McCLUGAGE BRIDGE PROJECT
STAGE 1: RAMP A
SCALE: 1"=10'H,5"V SHEET 6 OF 7 SHEETS STA. 1107+00.00 TO STA. 1107+06.00

F.A.P. RTE.	SECTION	COUNTY	TOTAL SHEETS	SHEET NO.
317	[15B;((102-1),(14HB))BR]BR	PEORIA	1361	157
CONTRACT NO. 68B46			ILLINOIS FED. AID PROJECT NHPP-YRP3(905)	

DATE	
BY	
FINAL SURVEY	SURVEYED
NOTE BOOK	PLOTTED
NO.	TEMPLATE
	AREAS
	CHECKED

DATE	
BY	
ORIGINAL SURVEY	SURVEYED
NOTE BOOK	PLOTTED
NO.	TEMPLATE
	AREAS
	CHECKED



FINAL SUBMITTAL

TYLIN INTERNATIONAL
 200 S. WACKER DR.
 SUITE 1400
 CHICAGO, IL 60606
 TEL: 312-777-2900

USER NAME	= mgormely
DESIGNED	- MPG
DRAWN	- MPG
CHECKED	- DAI
DATE	- 11/28/2018
REVISIONS	
REVISED	-
REVISED	-
REVISED	-
REVISED	-

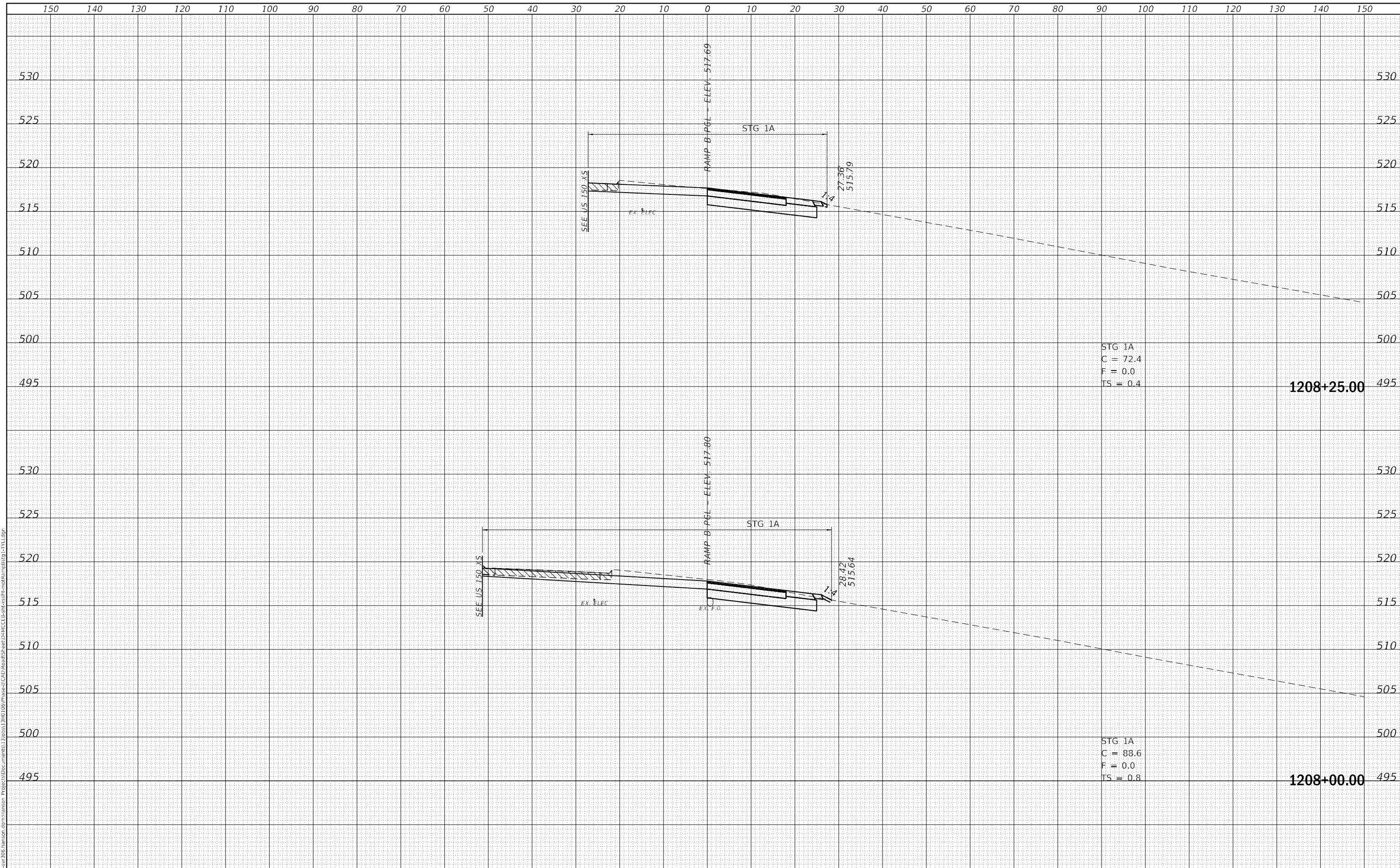
STATE OF ILLINOIS
 DEPARTMENT OF TRANSPORTATION

US 150 EASTBOUND McCLUGAGE BRIDGE PROJECT
 STAGE 1: RAMP B
 SCALE: 1"=10'H,5"V SHEET 2 OF 7 SHEETS STA. 1206+50.00 TO STA. 1206+75.00

F.A.P. RTE.	SECTION	COUNTY	TOTAL SHEETS	SHEET NO.
317	[15B;((102-1),(14HB))BR]BR	PEORIA	1361	160
			CONTRACT NO. 68B46	
			ILLINOIS FED. AID PROJECT NHPP-YRP3(905)	

DATE	
BY	
FINAL SURVEY	SURVEYED
NOTE BOOK	PLOTTED
NO.	TEMPLATE
	AREAS
	CHECKED

DATE	
BY	
ORIGINAL SURVEY	SURVEYED
NOTE BOOK	PLOTTED
NO.	TEMPLATE
	AREAS
	CHECKED



FINAL SUBMITTAL

TYLIN INTERNATIONAL
 200 S. WACKER DR.
 SUITE 1400
 CHICAGO, IL 60606
 TEL: 312-777-2900

USER NAME	= mgormely
DESIGNED	- MPG
DRAWN	- MPG
CHECKED	- DAI
DATE	- 11/28/2018

REVISED	-
REVISED	-
REVISED	-
REVISED	-

STATE OF ILLINOIS
 DEPARTMENT OF TRANSPORTATION

US 150 EASTBOUND McCLUGAGE BRIDGE PROJECT
 STAGE 1: RAMP B
 SCALE: 1"=10'H,5"V SHEET 5 OF 7 SHEETS STA. 1208+00.00 TO STA. 1208+25.00

F.A.P. RTE.	SECTION	COUNTY	TOTAL SHEETS	SHEET NO.
317	[15B;((102-1),(14HB))BR]BR	PEORIA	1361	163
			CONTRACT NO. 68B46	
			ILLINOIS FED. AID PROJECT NHPP-YRP3(905)	



USER NAME = oster00605	DESIGNED - JDS	REVISED -
PLOT SCALE = 400.00' / In.	DRAWN - RLH	REVISED -
PLOT DATE = 11/16/2018	CHECKED -	REVISED -
	DATE - 11/28/2018	REVISED -

STATE OF ILLINOIS
 DEPARTMENT OF TRANSPORTATION

US 150 EASTBOUND MCCLUGAGE BRIDGE PROJECT
 STAGE 1: KEY PLAN -EAST INTERCHANGE

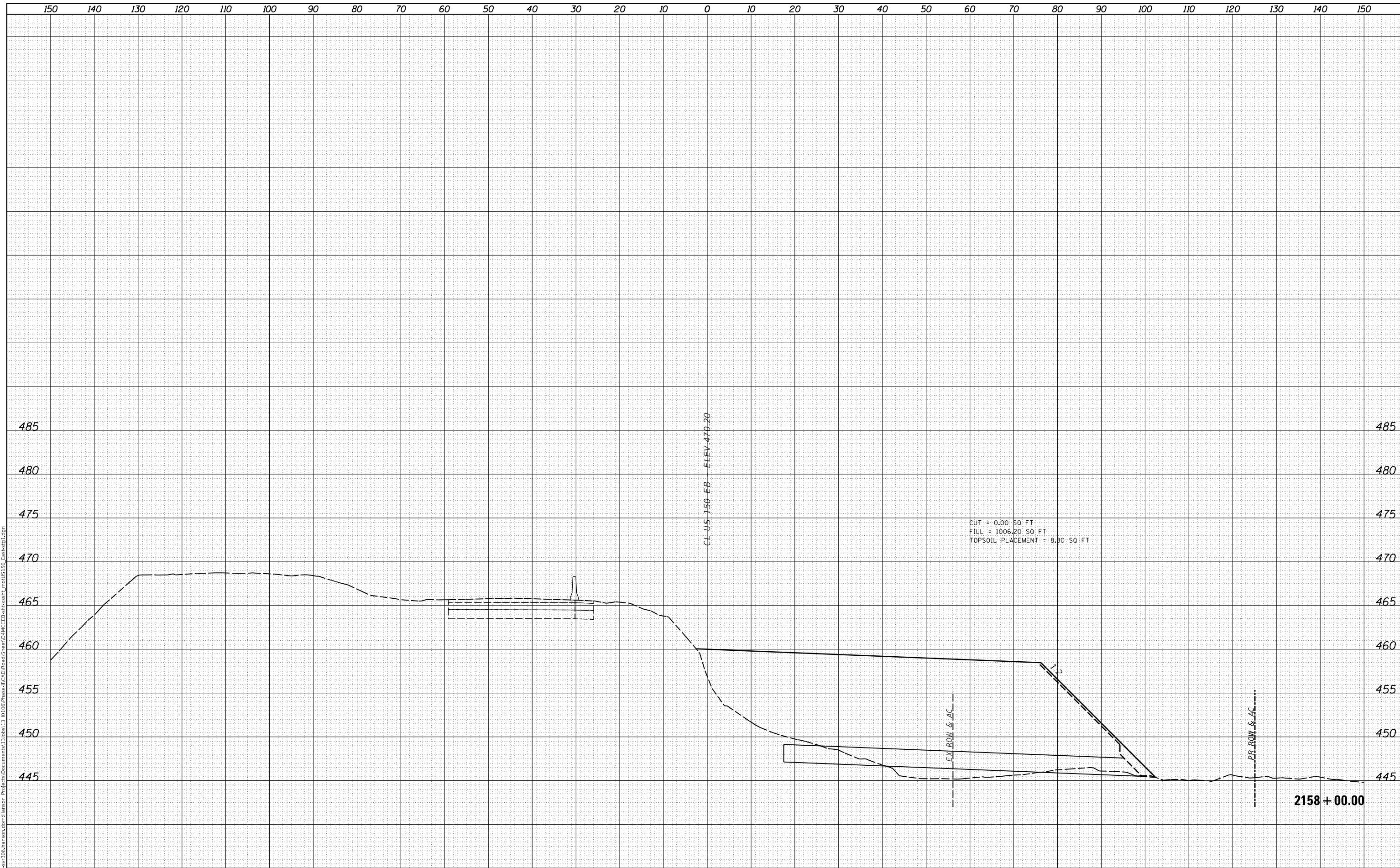
SCALE: 1"=200' SHEET 1 OF 1 SHEETS STA. N/A TO STA. N/A

F.A.P. RTE.	SECTION	COUNTY	TOTAL SHEETS	SHEET NO.
317	[15B;((102-1),(14HB))BR]BR	PEORIA	1361	166
CONTRACT NO. 68B46				
ILLINOIS FED. AID PROJECT NHPP-YRP3(905)				

XS-KEY-01

FINAL SURVEY NO.	SURVEYED AREAS	BY	DATE

ORIGINAL SURVEY NO.	SURVEYED AREAS	BY	DATE



FINAL SUBMITTAL
MODEL SHEET 2
FILE NAME: p:\gis\svr\306_hanson\csm\hanson_projects\Documents\130813\130813\130813\Phase1\CAD\Road\Sheet\DMC\EB-ar-ssht_1.mxd\US150_EB-ar-ssht.dgn



USER NAME =	shlpp01364
PLOT SCALE =	20.00" / 1'
PLOT DATE =	11/28/2018

DESIGNED -	JDS
DRAWN -	RLH
CHECKED -	RLH
DATE -	11/7/2018

REVISED -	
REVISED -	
REVISED -	
REVISED -	

STATE OF ILLINOIS
DEPARTMENT OF TRANSPORTATION

US 150 EASTBOUND MCCLUGAGE BRIDGE PROJECT
US 150 EASTBOUND CROSS SECTIONS - STAGE 1

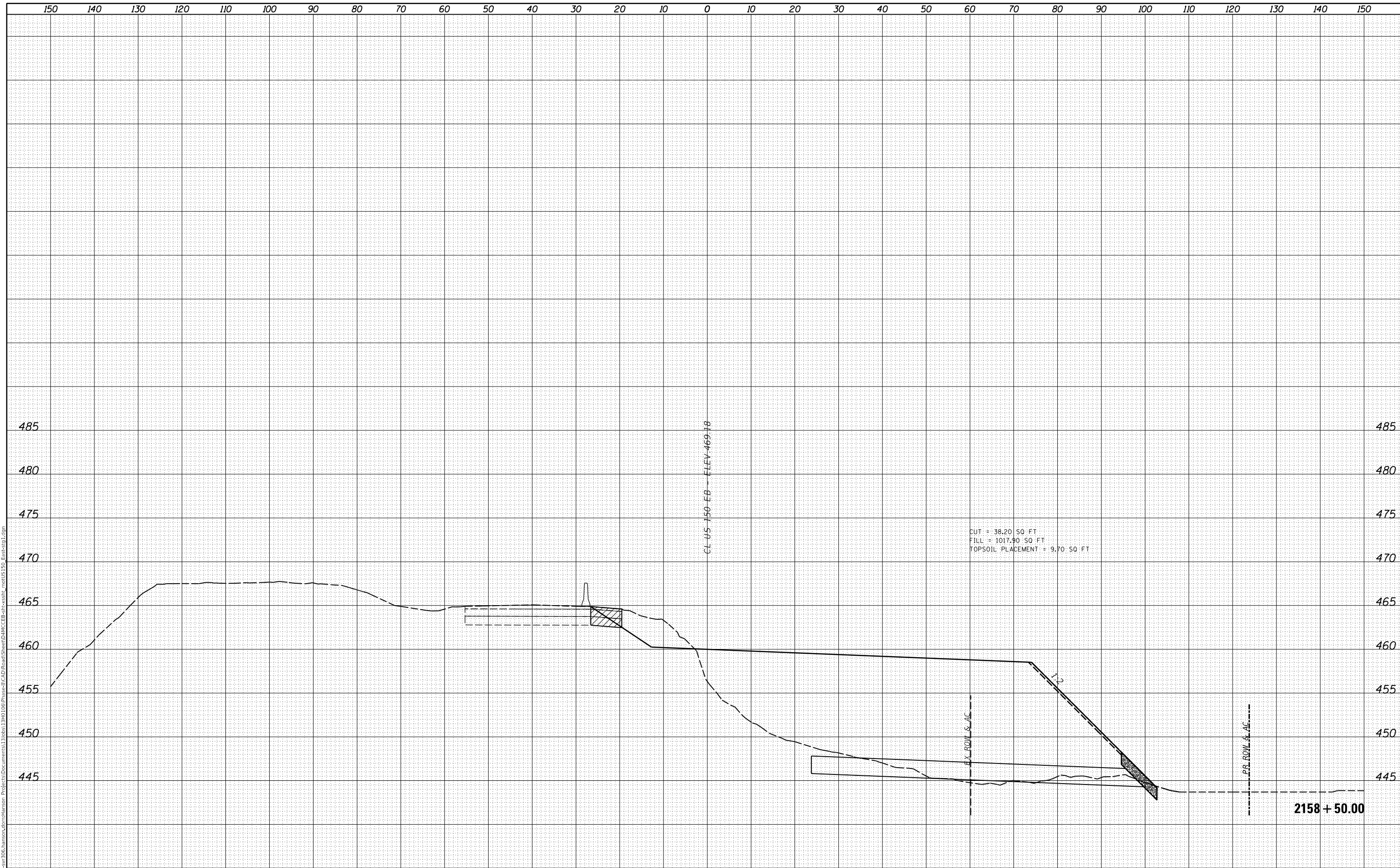
SCALE: SHEET OF SHEETS STA. 2158+00.00 TO STA. 2158+00.00

ROUTE	SECTION	COUNTY	TOTAL SHEETS	SHEET NO.
317	[15B:(102-1),(14HB)]BR	TAZEWELL	1361	168
			CONTRACT NO. 68B46	

ILLINOIS FED. AID PROJECT

FINAL SURVEY NO.	SURVEYED AREAS	DATE

ORIGINAL SURVEY NO.	SURVEYED AREAS	DATE



FINAL SUBMITTAL
MODEL SHEET 3
FILE NAME: p:\gis\svr\306_hanson\cmt\hanson_projects\1340106\Phase1\CAD\Road\Sheet\DMC\EB-AC-SSHT_1.mxd\US150_EB-ssg1.dgn



USER NAME =	shlpp01364
PLOT SCALE =	20.00' / in.
PLOT DATE =	11/28/2018

DESIGNED -	JDS
DRAWN -	RLH
CHECKED -	RLH
DATE -	11/7/2018

REVISED -	
REVISED -	
REVISED -	
REVISED -	

STATE OF ILLINOIS
DEPARTMENT OF TRANSPORTATION

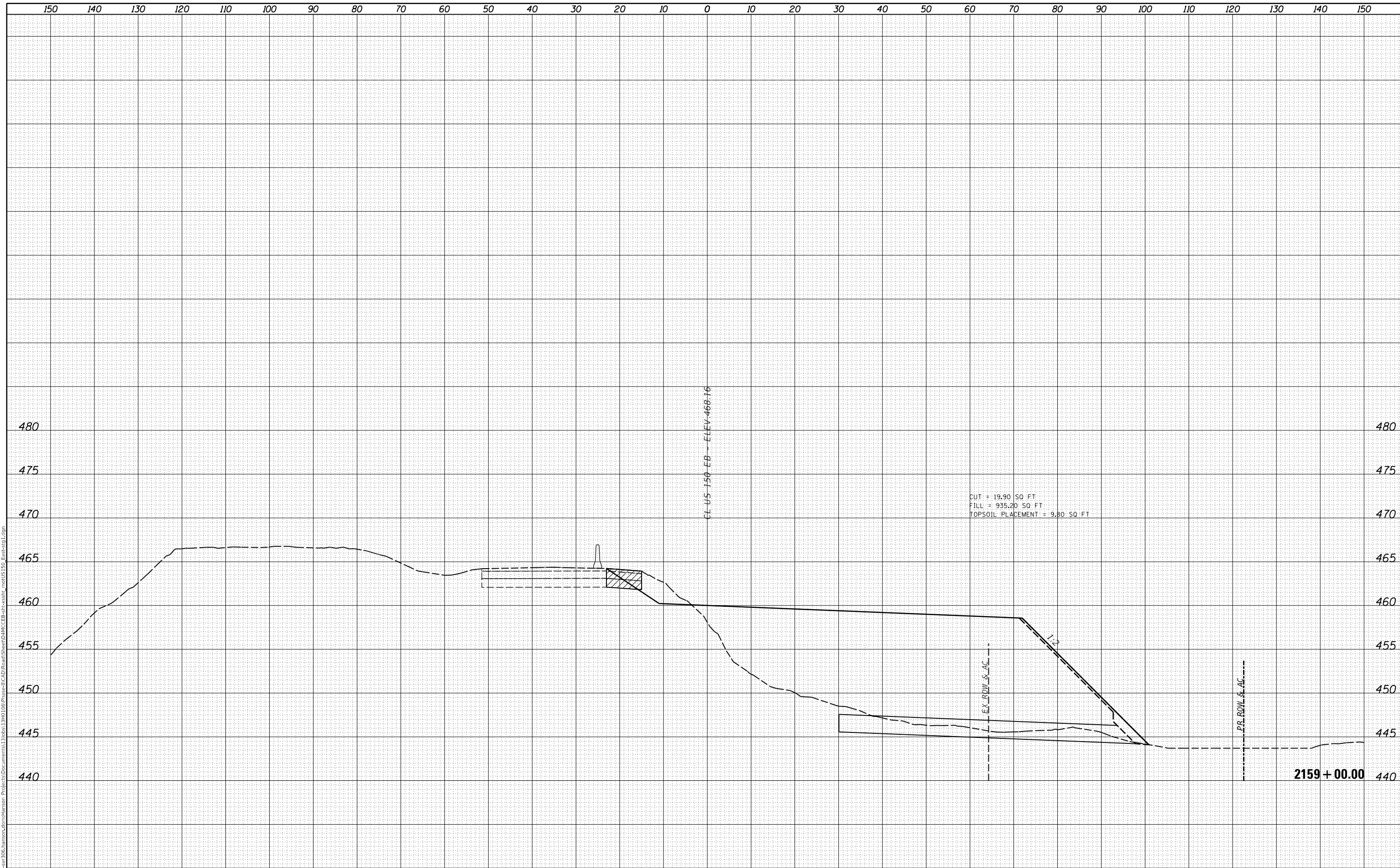
US 150 EASTBOUND MCCLUGAGE BRIDGE PROJECT
US 150 EASTBOUND CROSS SECTIONS - STAGE 1

SCALE: SHEET OF SHEETS STA. 2158+50.00 TO STA. 2158+50.00

RT.	SECTION	COUNTY	TOTAL SHEETS	SHEET NO.
317	[15B:(102-1),(14HB)]BR	TAZEWELL	1361	169
			CONTRACT NO. 68B46	
			ILLINOIS FED. AID PROJECT	

FINAL SURVEY NO.	SURVEYED AREAS	DATE

ORIGINAL SURVEY NO.	SURVEYED AREAS	DATE



FINAL SUBMITTAL
MODEL SHEET 4
FILE NAME: p:\projects\306_hanson\cmt\hanson_projects\1340106\Phase1\CAD\Road\Sheet\DMCE\EB-AC-SSHT_1.mxd\US150_EB-ssht.dgn



USER NAME =	shlpp01364
PLOT SCALE =	20.00' / in.
PLOT DATE =	11/28/2018

DESIGNED -	JDS
DRAWN -	RLH
CHECKED -	RLH
DATE -	11/7/2018

REVISED -	
REVISED -	
REVISED -	
REVISED -	

STATE OF ILLINOIS
DEPARTMENT OF TRANSPORTATION

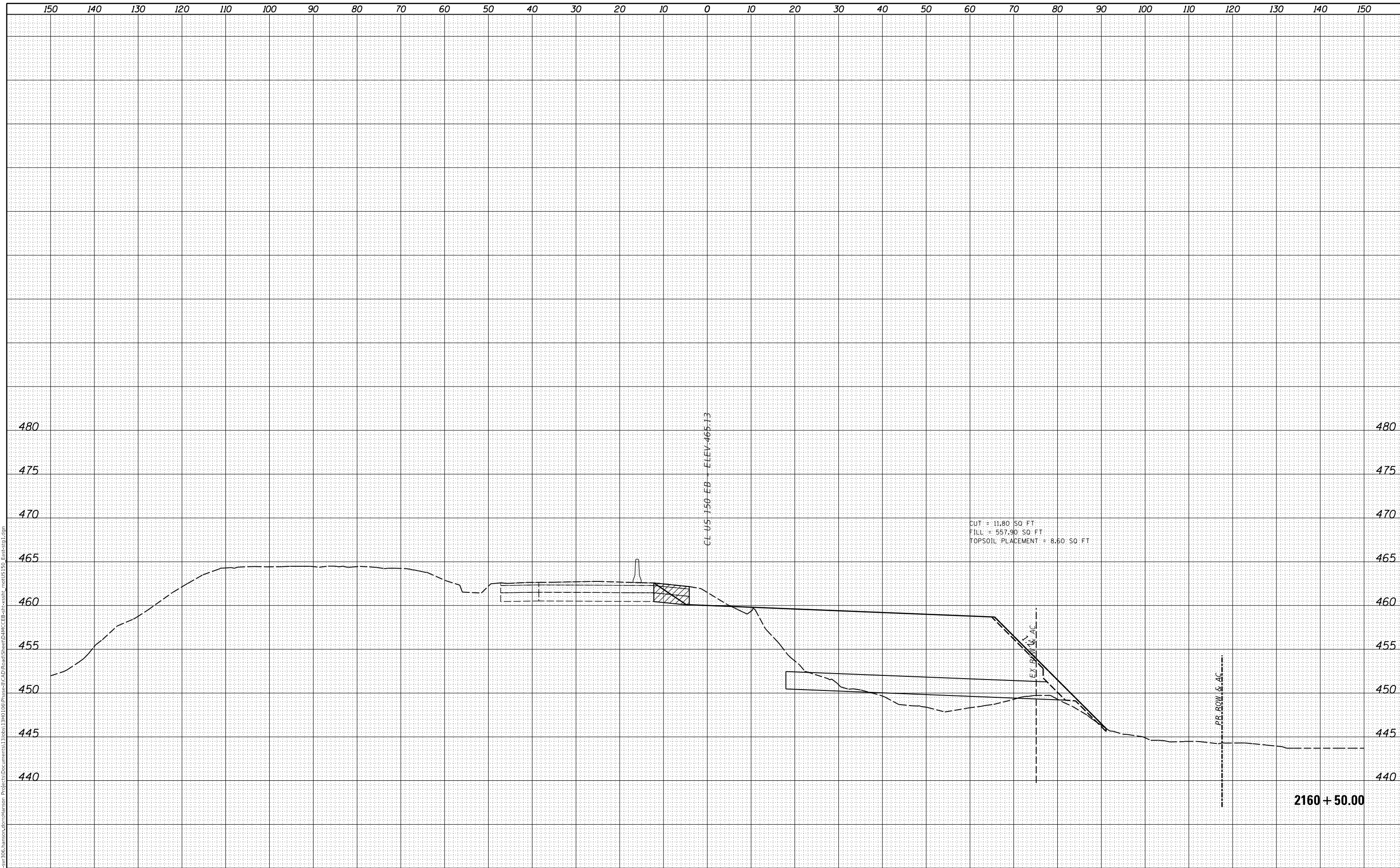
US 150 EASTBOUND MCCLUGAGE BRIDGE PROJECT
US 150 EASTBOUND CROSS SECTIONS - STAGE 1

SCALE: SHEET OF SHEETS STA. 2159+00.00 TO STA. 2159+00.00

RT.	SECTION	COUNTY	TOTAL SHEETS	SHEET NO.
317	[15B(102-1),(14HB)]BR	TAZEWELL	1361	170
			CONTRACT NO. 68B46	
			ILLINOIS FED. AID PROJECT	

FINAL SURVEY NO.	SURVEYED AREAS	DATE
NOTE BOOK NO.	PLOTTED AREAS	BY
	TEMPLATE AREAS	
	CHECKED AREAS	

ORIGINAL SURVEY NO.	SURVEYED AREAS	DATE
NOTE BOOK NO.	PLOTTED AREAS	BY
	TEMPLATE AREAS	
	CHECKED AREAS	



FINAL SUBMITTAL
MODEL SHEET 7
FILE NAME: p:\gis\svr\306_hanson\cmt\hanson\Project\Documents\13080313\RD100\Phase3\CAD\Road\Sheet\DMCE\EB-ct-csht_1.mxd\US150_EB-ctsg1.dgn



USER NAME = sh1pp01364
PLOT SCALE = 20.00' / in.
PLOT DATE = 11/28/2018

DESIGNED - JDS
DRAWN - RLH
CHECKED - RLH
DATE - 11/7/2018

REVISED -
REVISED -
REVISED -
REVISED -

STATE OF ILLINOIS
DEPARTMENT OF TRANSPORTATION

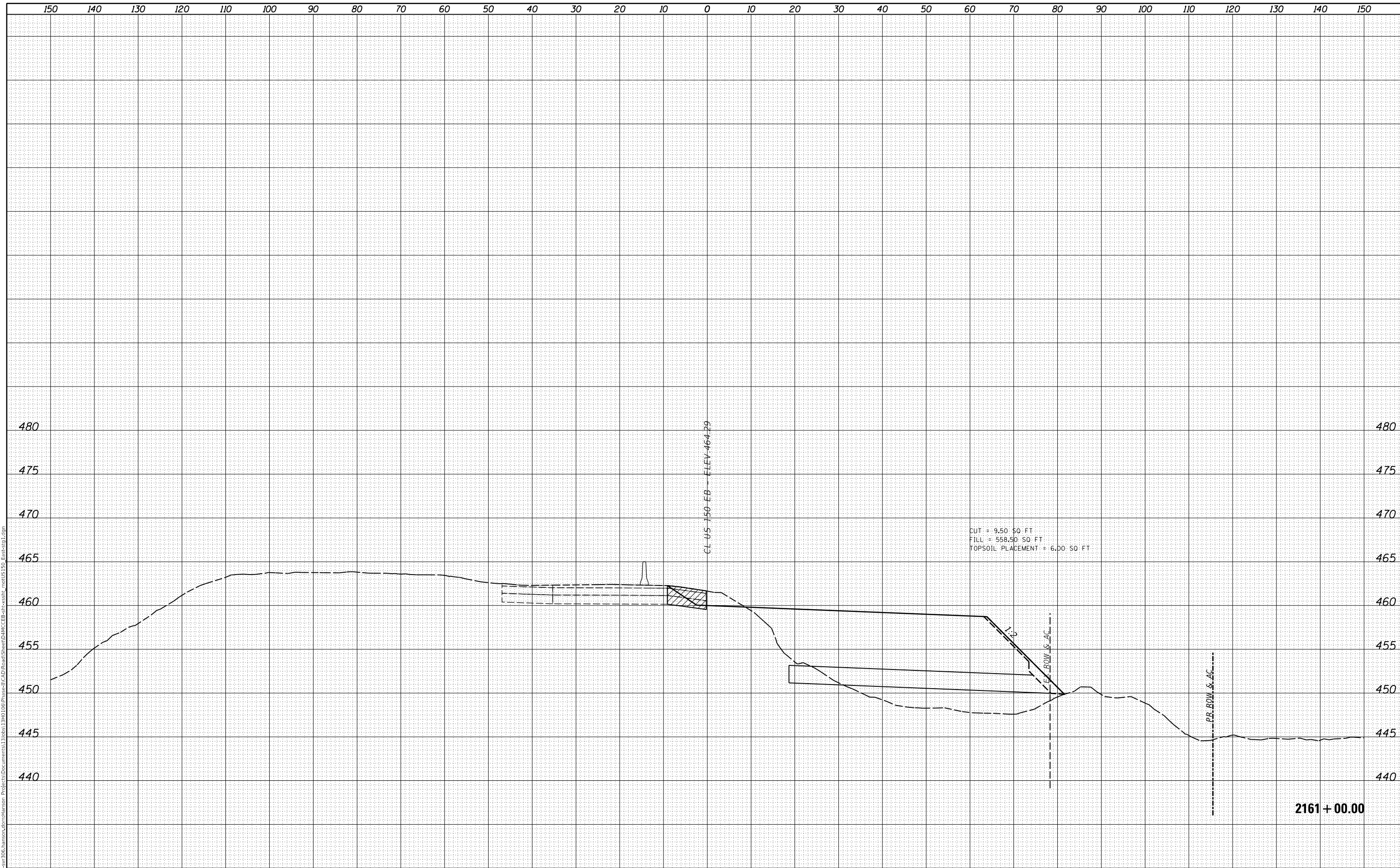
US 150 EASTBOUND MCCLUGAGE BRIDGE PROJECT
US 150 EASTBOUND CROSS SECTIONS - STAGE 1

SCALE: SHEET OF SHEETS STA. 2160+50.00 TO STA. 2160+50.00

ROUTE	SECTION	COUNTY	TOTAL SHEETS	SHEET NO.
317	[15B(102-1),(14HB)]BR	TAZEWELL	1361	173
			CONTRACT NO. 68B46	
			ILLINOIS FED. AID PROJECT	

FINAL SURVEY	SURVEYED	DATE
NOTE BOOK	PLOTTED	BY
NO.	TEMPLATE	
	AREAS CHECKED	

ORIGINAL SURVEY	SURVEYED	DATE
NOTE BOOK	PLOTTED	BY
NO.	TEMPLATE	
	AREAS CHECKED	



FINAL SUBMITTAL
MODEL SHEET 8
FILE NAME: p:\gis\svr\306_hanson\cmt\hanson_projects\Documents\130801340106\Phase1\CAD\Road\Sheet\DMC\EB\c-sst1_mtd\US150_EB\csg1.dgn



USER NAME =	shlpp01364
PLOT SCALE =	20.00' / in.
PLOT DATE =	11/28/2018

DESIGNED -	JDS
DRAWN -	RLH
CHECKED -	RLH
DATE -	11/7/2018

REVISED -	
REVISED -	
REVISED -	
REVISED -	

STATE OF ILLINOIS
DEPARTMENT OF TRANSPORTATION

US 150 EASTBOUND MCCLUGAGE BRIDGE PROJECT
US 150 EASTBOUND CROSS SECTIONS - STAGE 1

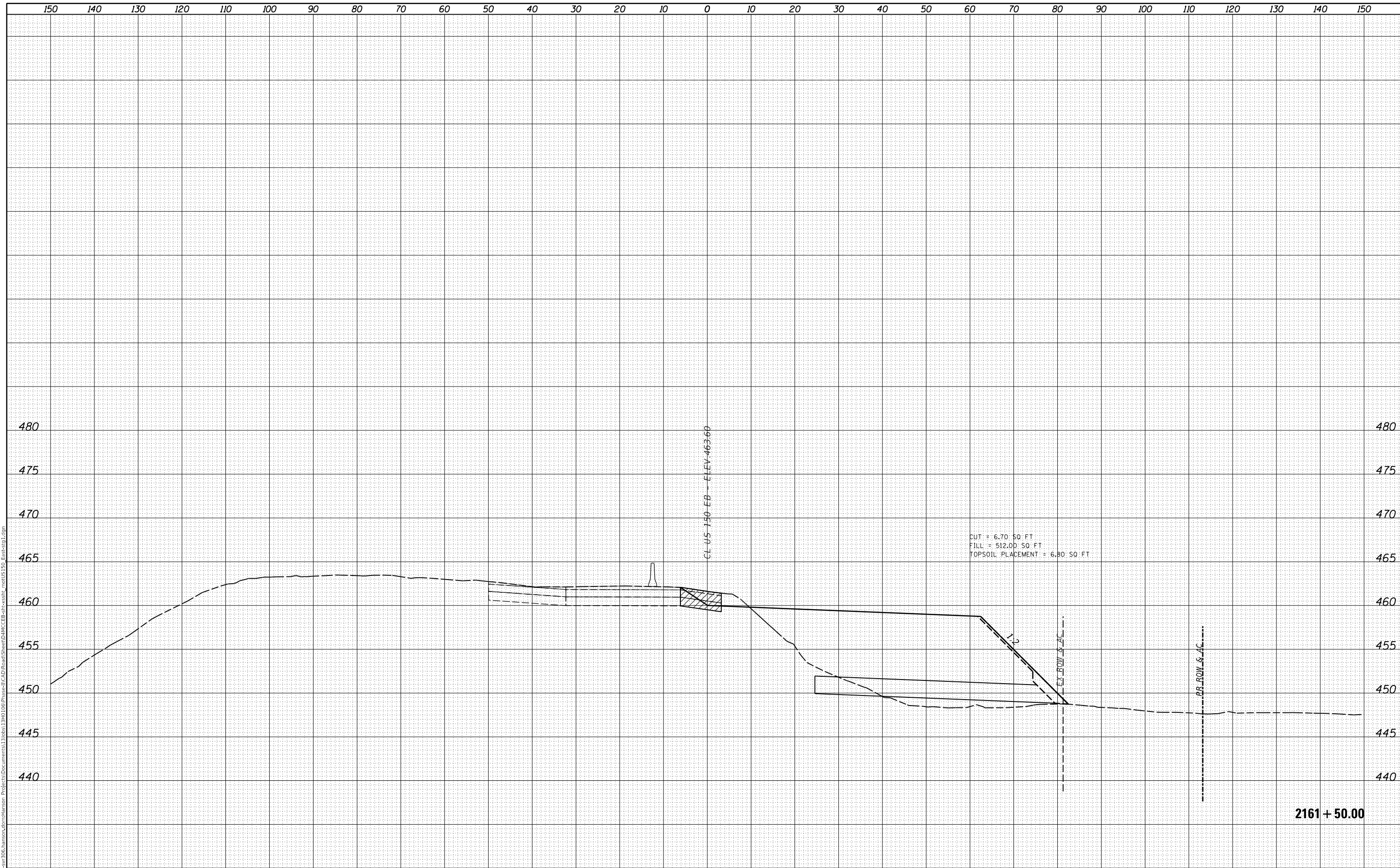
SCALE: SHEET OF SHEETS STA. 2161+00.00 TO STA. 2161+00.00

ROUTE	SECTION	COUNTY	TOTAL SHEETS	SHEET NO.
317	[15B(102-1),(14HB)]BR	TAZEWELL	1361	174
			CONTRACT NO. 68B46	

ILLINOIS FED. AID PROJECT

FINAL SURVEY NO.	SURVEYED AREAS	BY	DATE

ORIGINAL SURVEY NO.	SURVEYED AREAS	BY	DATE



FINAL SUBMITTAL
MODEL SHEET 9
FILE NAME: p:\alvis\svr\306.hanson.com\hanson_projects\Documents\1320831340\100\Phase1\CAD\Road\Sheet\DMCE\EB-ar-ssht_1.mxd\US150_EB-ar-ssht.dgn



USER NAME =	shlpp01364
PLOT SCALE =	20.00' / in.
PLOT DATE =	11/28/2018

DESIGNED -	JDS	REVISED -	
DRAWN -	RLH	REVISED -	
CHECKED -	RLH	REVISED -	
DATE -	11/7/2018	REVISED -	

STATE OF ILLINOIS
DEPARTMENT OF TRANSPORTATION

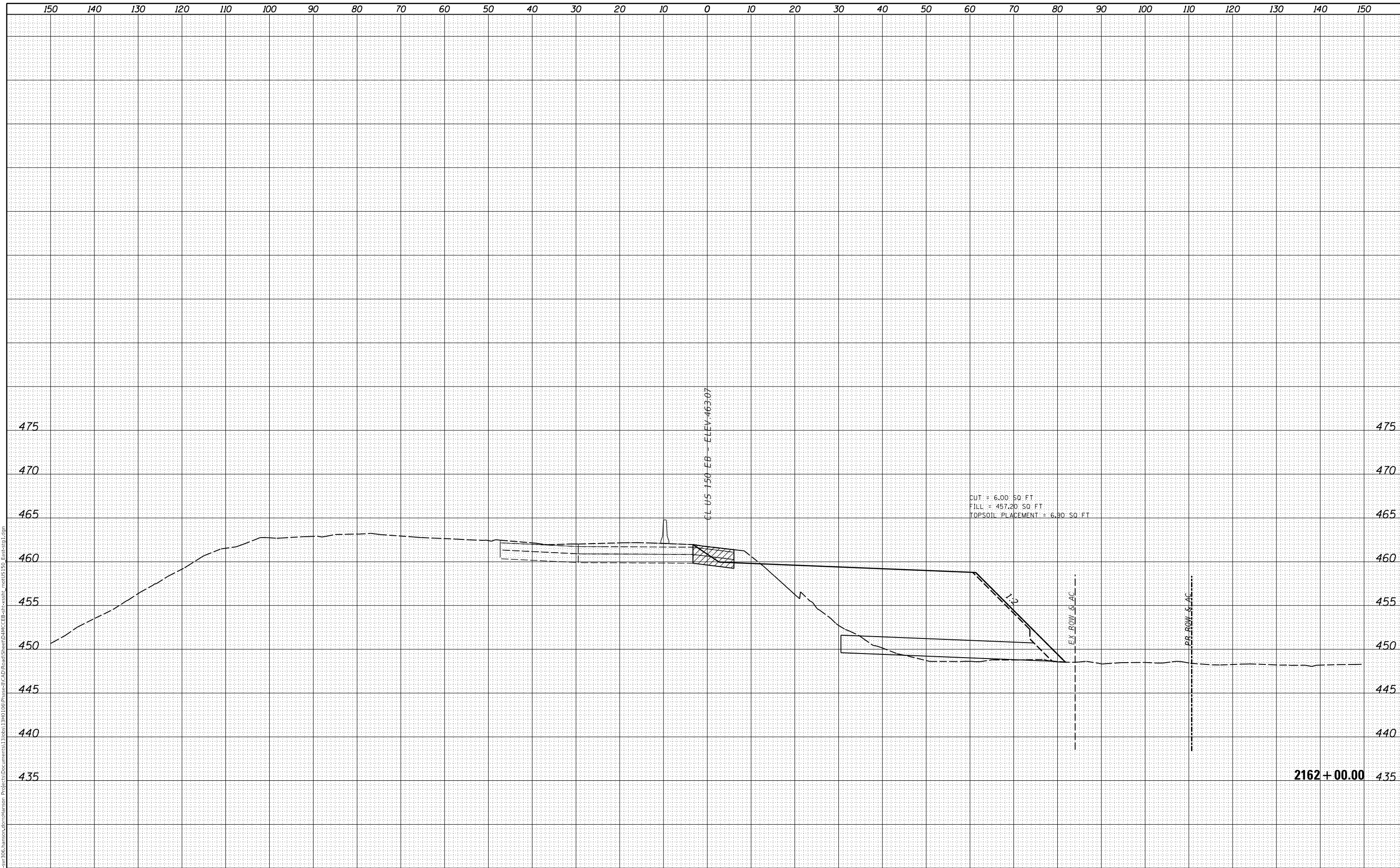
US 150 EASTBOUND MCCLUGAGE BRIDGE PROJECT
US 150 EASTBOUND CROSS SECTIONS - STAGE 1

SCALE: SHEET OF SHEETS STA. 2161+50.00 TO STA. 2161+50.00

RT.	SECTION	COUNTY	TOTAL SHEETS	SHEET NO.
317	[15B:(102-1),(14HB)]BR	TAZEWELL	1361	175
			CONTRACT NO. 68B46	
			ILLINOIS FED. AID PROJECT	

FINAL SURVEY NO.	SURVEYED AREAS	PLOTTED AREAS	DATE

ORIGINAL SURVEY NO.	SURVEYED AREAS	PLOTTED AREAS	DATE



FINAL SUBMITTAL
MODEL: Sheet 10
FILE NAME: p:\gis\svr\306_hanson\cmt\hanson\Project\Documents\1308813\RD106\Phase1\CAD\Road\Sheet\DMCE\EB-cr-ssht_1.mxd\US150_EB-cr-stg1.dgn



USER NAME = sh1pp01364
PLOT SCALE = 20.00' / in.
PLOT DATE = 11/28/2018

DESIGNED - JDS
DRAWN - RLH
CHECKED - RLH
DATE - 11/7/2018

REVISED -
REVISED -
REVISED -
REVISED -

STATE OF ILLINOIS
DEPARTMENT OF TRANSPORTATION

US 150 EASTBOUND MCCLUGAGE BRIDGE PROJECT
US 150 EASTBOUND CROSS SECTIONS - STAGE 1

SCALE: SHEET OF SHEETS STA. 2162+00.00 TO STA. 2162+00.00

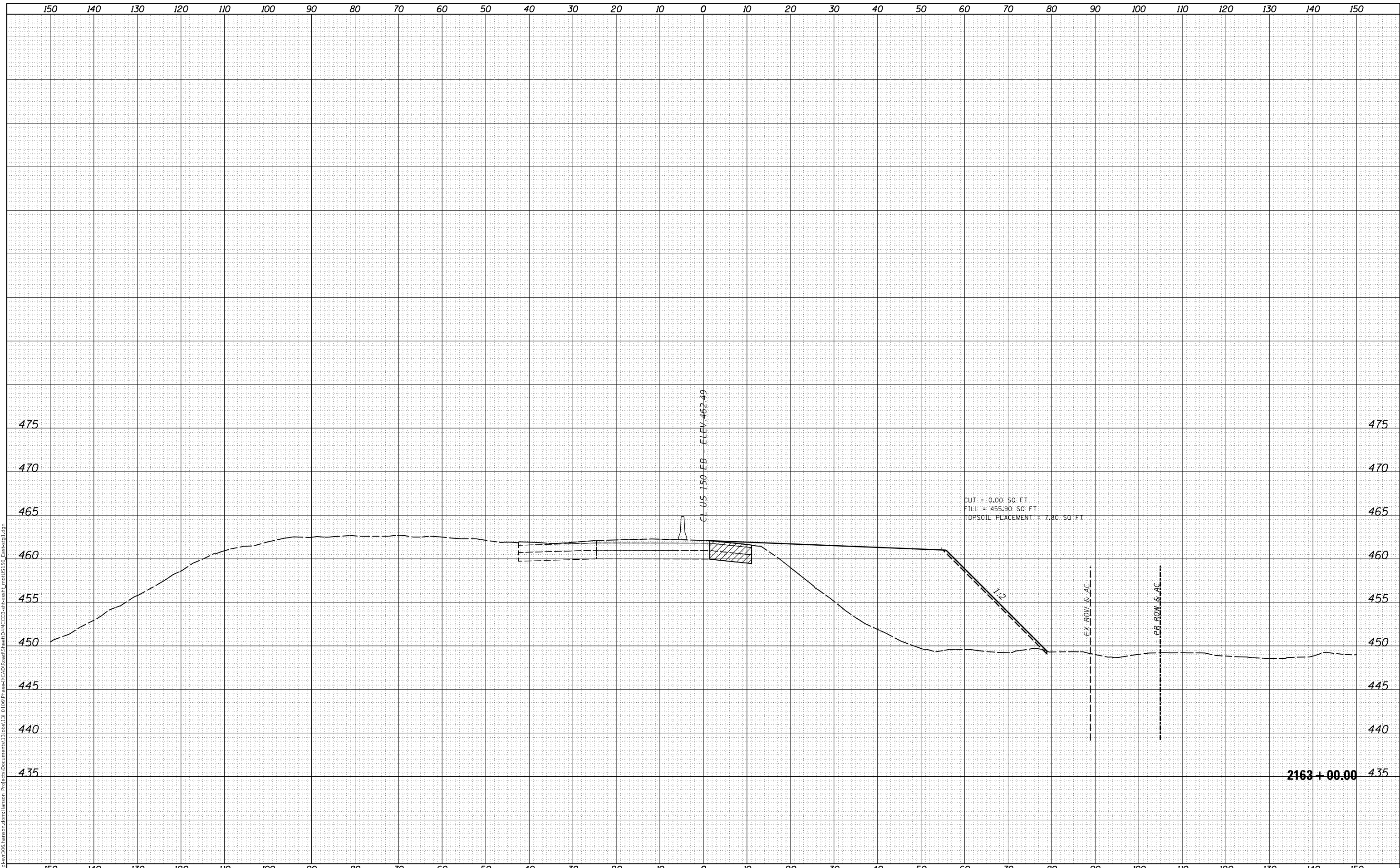
ROUTE	SECTION	COUNTY	TOTAL SHEETS	SHEET NO.
317	[15B(102-1),(14HB)]BR	TAZEWELL	1361	176
			CONTRACT NO. 68B46	

2162 + 00.00

FINAL SURVEY NO.	SURVEYED AREAS	PLOTTED AREAS	DATE

ORIGINAL SURVEY NO.	SURVEYED AREAS	PLOTTED AREAS	DATE

MODEL SHEET 12
 FILE NAME: p:\gis\svr-306_hanson\cmt\hanson_projects\1340106\Phase1\CAD\Road\Sheet\DMCE\EB-ar-ssht_1.mxd\US150_East-stg1.dwg



USER NAME =	shlpp01364
DESIGNED -	JDS
DRAWN -	RLH
CHECKED -	RLH
DATE -	11/7/2018
PLOT SCALE =	20.00' / in.
PLOT DATE =	11/28/2018

REVISIED -	
REVISIED -	
REVISIED -	
REVISIED -	

STATE OF ILLINOIS
 DEPARTMENT OF TRANSPORTATION

US 150 EASTBOUND MCCLUGAGE BRIDGE PROJECT
 US 150 EASTBOUND CROSS SECTIONS - STAGE 1

SCALE: SHEET OF SHEETS STA. 2163+00.00 TO STA. 2163+00.00

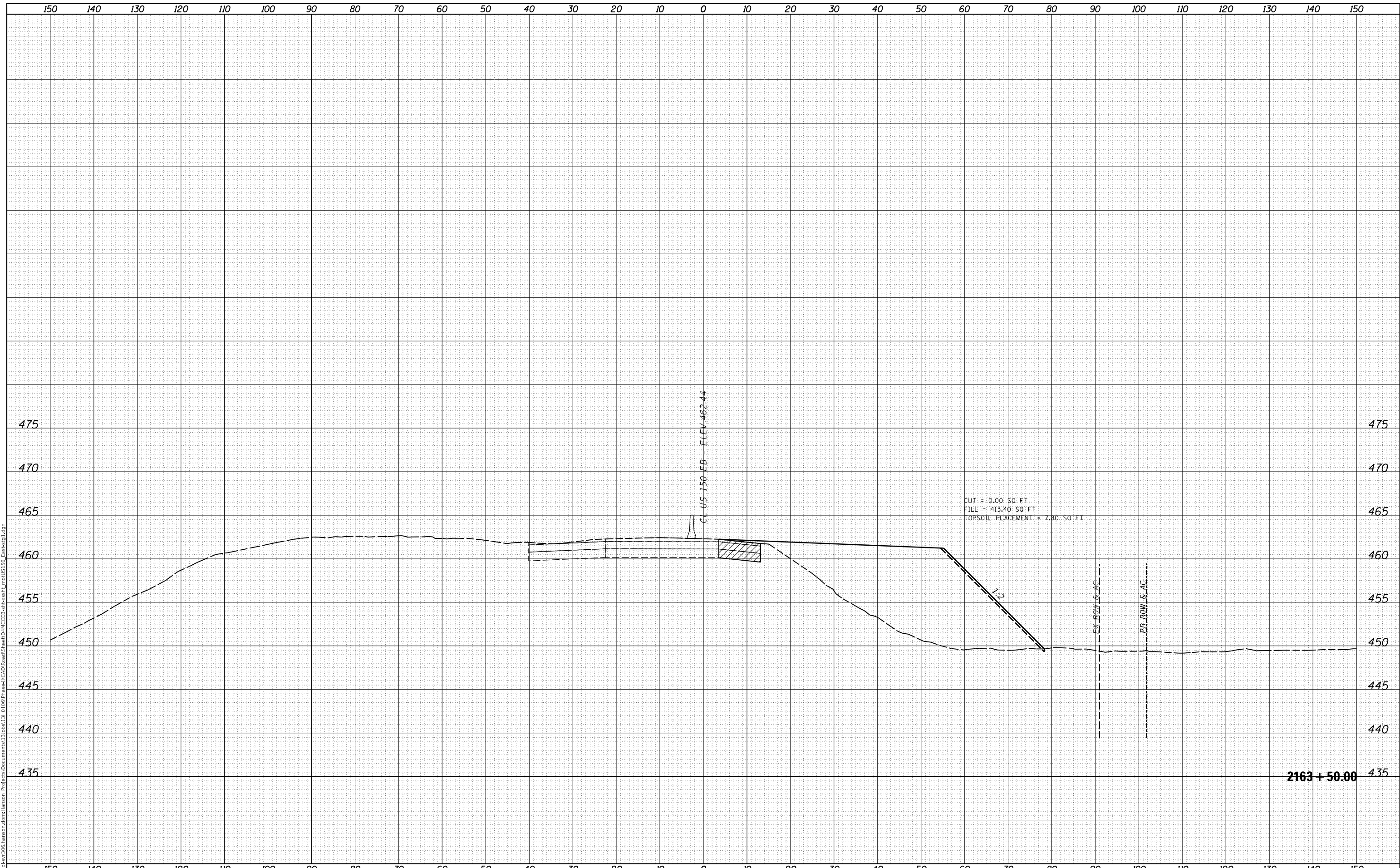
ROUTE	SECTION	COUNTY	TOTAL SHEETS	SHEET NO.
317	[15B:(102-1),(14HB)]BR	TAZEWELL	1361	178
			CONTRACT NO. 68B46	
		ILLINOIS	FED. AID PROJECT	

2163 + 00.00

FINAL SURVEY NO.	SURVEYED AREAS	PLOTTED AREAS	DATE

ORIGINAL SURVEY NO.	SURVEYED AREAS	PLOTTED AREAS	DATE

MODEL SHEET 13
 FILE NAME: p:\gis\svr-306\hanson\cmt\hanson\Project\Documents\1308013\1308013\Phase1\CAD\Road\Sheet\DMC\EB-cr-ssht_1.mxd\US150_EB-cr-ssht.dgn



2163 + 50.00



USER NAME =	shlpp01364
DESIGNED -	JDS
DRAWN -	RLH
CHECKED -	RLH
DATE -	11/7/2018
PLLOT SCALE =	20.00' / in.
PLLOT DATE =	11/28/2018

REVISIED -	
REVISIED -	
REVISIED -	
REVISIED -	

STATE OF ILLINOIS
 DEPARTMENT OF TRANSPORTATION

US 150 EASTBOUND MCCLUGAGE BRIDGE PROJECT
 US 150 EASTBOUND CROSS SECTIONS - STAGE 1

SCALE: SHEET OF SHEETS STA. 2163+50.00 TO STA. 2163+50.00

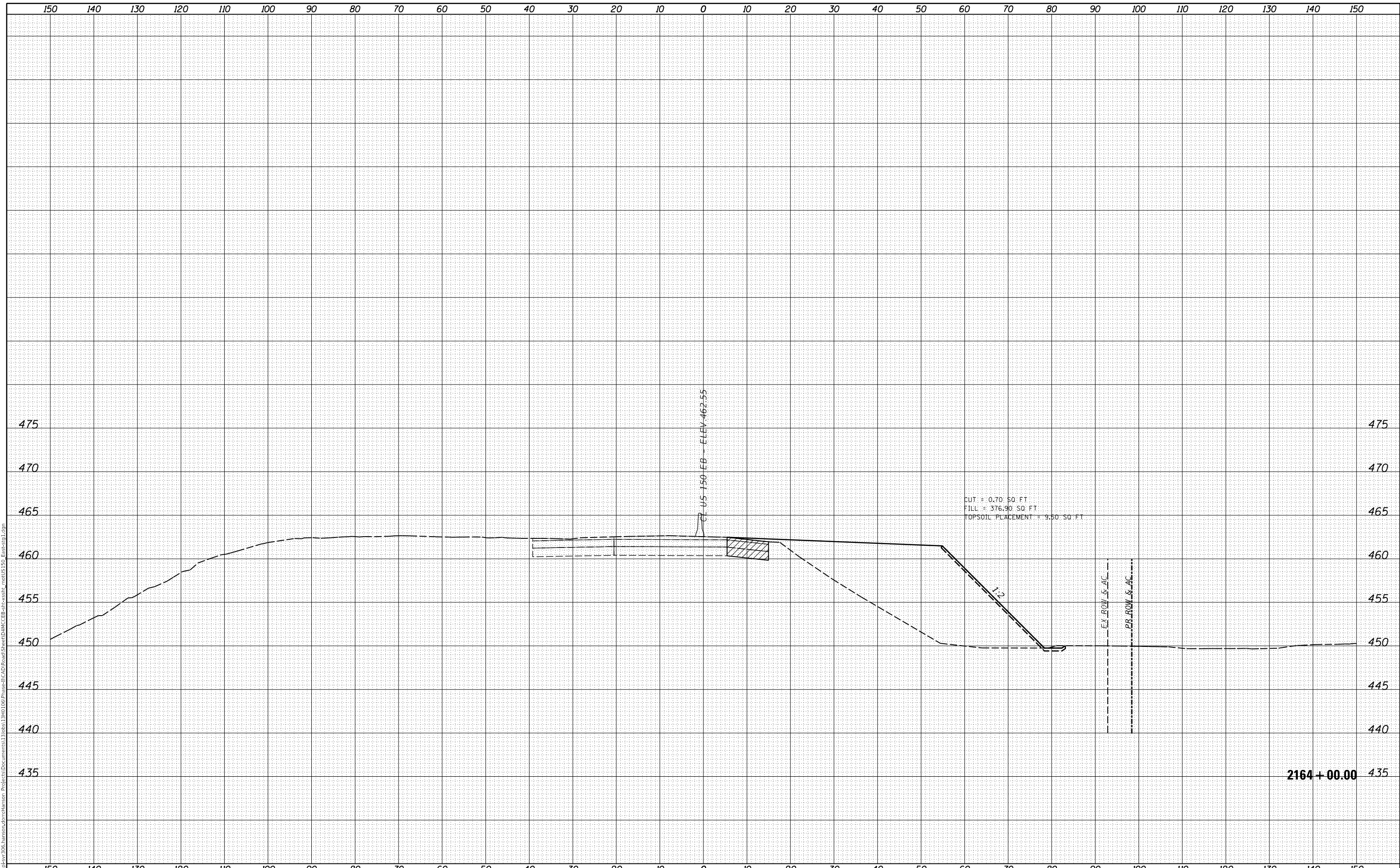
ROUTE	SECTION	COUNTY	TOTAL SHEETS	SHEET NO.
317	[15B:(102-1),(14HB)]BR	TAZEWELL	1361	179
			CONTRACT NO. 68B46	

ILLINOIS FED. AID PROJECT

FINAL SURVEY NO.	SURVEYED AREAS	PLOTTED AREAS	DATE

ORIGINAL SURVEY NO.	SURVEYED AREAS	PLOTTED AREAS	DATE

MODEL SHEET 14
 FILE NAME: p:\gis\svr-306\hanson\cmt\hanson\Project\Documents\1308013\1308013\Phase1\CAD\Road\Sheet\DMC\EB-cr-ssht_1.mxd\US150_EB-cr-ssht_1.dgn



2164 + 00.00



USER NAME = sh1pp01364
 PLOT SCALE = 20.00' / in.
 PLOT DATE = 11/28/2018

DESIGNED - JDS
 DRAWN - RLH
 CHECKED - RLH
 DATE - 11/7/2018

REVISED -
 REVISED -
 REVISED -
 REVISED -

STATE OF ILLINOIS
 DEPARTMENT OF TRANSPORTATION

US 150 EASTBOUND MCCLUGAGE BRIDGE PROJECT
 US 150 EASTBOUND CROSS SECTIONS - STAGE 1

SCALE: SHEET OF SHEETS STA. 2164+00.00 TO STA. 2164+00.00

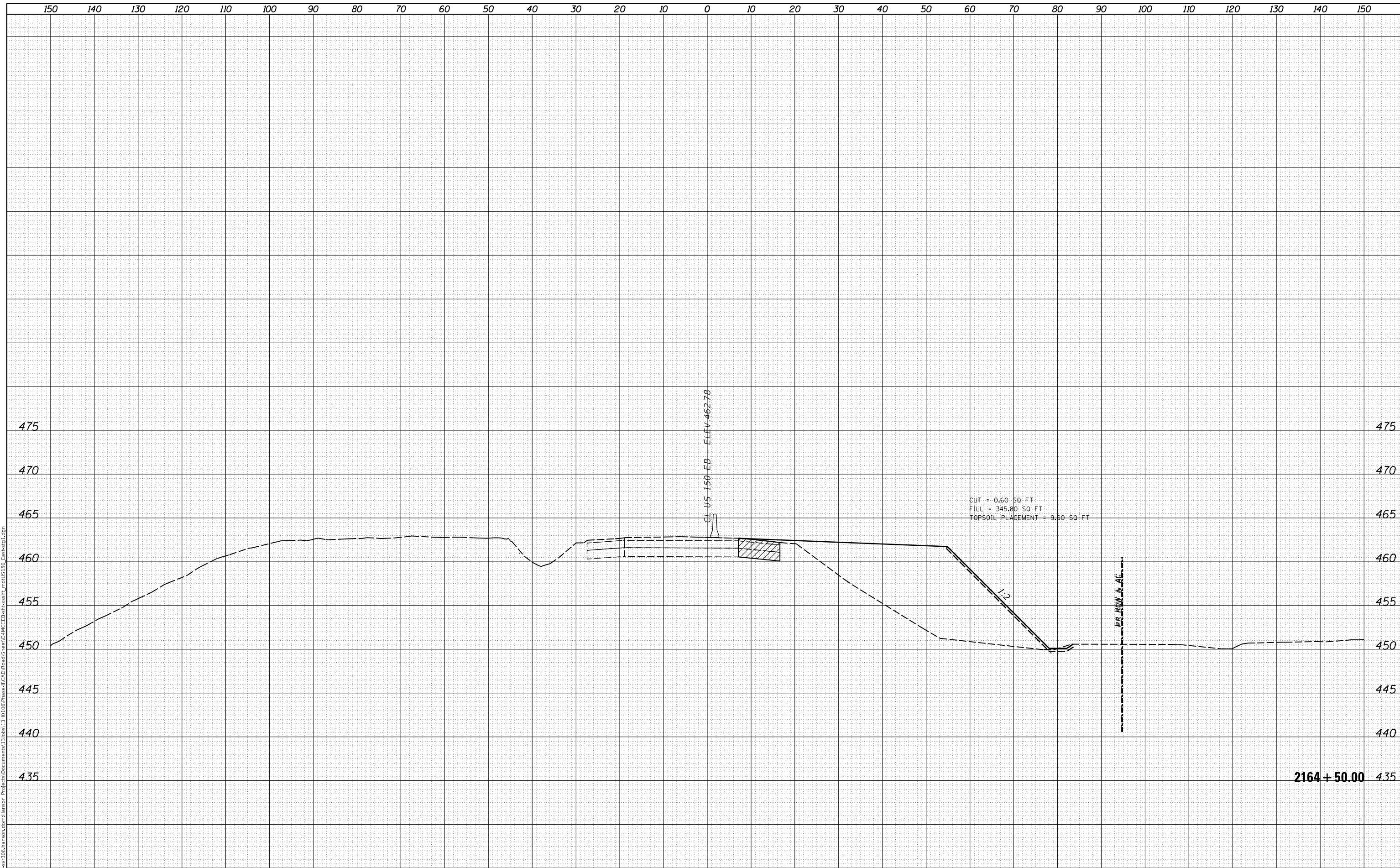
ROUTE	SECTION	COUNTY	TOTAL SHEETS	SHEET NO.
317	[15B:(102-1),(14HB)]BR	TAZEWELL	1361	180
			CONTRACT NO. 68B46	

ILLINOIS FED. AID PROJECT

© Copyright Hanson Professional Services Inc. 2018

FINAL SURVEY NO.	SURVEYED AREAS	BY	DATE

ORIGINAL SURVEY NO.	SURVEYED AREAS	BY	DATE



FINAL SUBMITTAL
MODEL SHEET 15
FILE NAME: p:\gis\svr\306_hanson\cmt\hanson_projects\1340106\Phase1\CAD\Road\Sheet\DMC\EB-cr-ssht_1.mxd\US150_EB-cr-ssht.dgn



USER NAME = sh1pp01364
PLOT SCALE = 20.00' / in.
PLOT DATE = 11/28/2018

DESIGNED - JDS
DRAWN - RLH
CHECKED - RLH
DATE - 11/7/2018

REVISED -
REVISED -
REVISED -
REVISED -

STATE OF ILLINOIS
DEPARTMENT OF TRANSPORTATION

US 150 EASTBOUND MCCLUGAGE BRIDGE PROJECT
US 150 EASTBOUND CROSS SECTIONS - STAGE 1

SCALE: SHEET OF SHEETS STA. 2164+50.00 TO STA. 2164+50.00

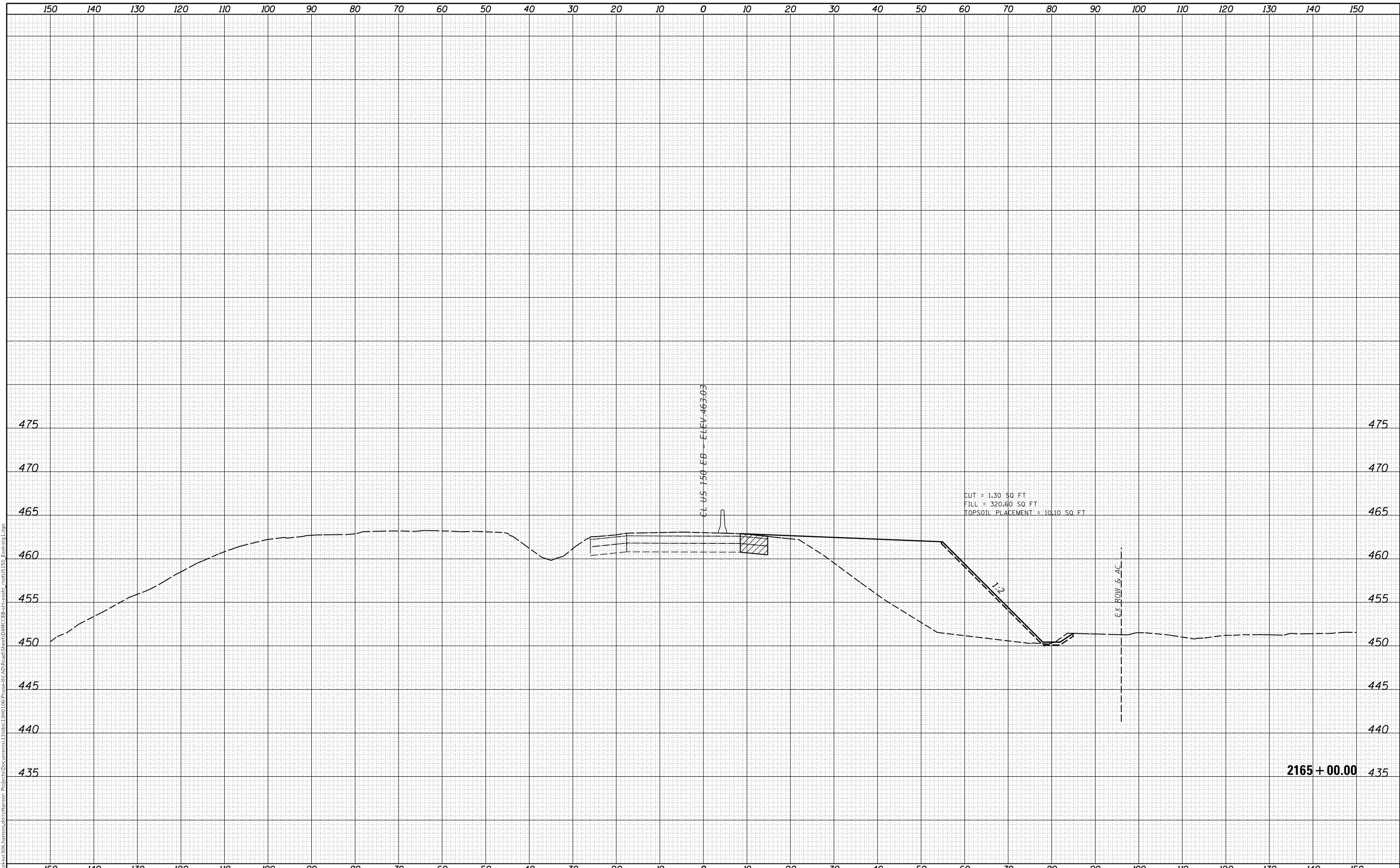
ROUTE	SECTION	COUNTY	TOTAL SHEETS	SHEET NO.
317	[15B:(102-1),(14HB)]BR	TAZEWELL	1361	181
			CONTRACT NO. 68B46	

ILLINOIS FED. AID PROJECT

FINAL SURVEY NO.	SURVEYED AREAS	PLOTTED AREAS	DATE

ORIGINAL SURVEY NO.	SURVEYED AREAS	PLOTTED AREAS	DATE

MODEL SHEET 16
 FILE NAME: p:\gis\svr\306_hanson\cmt\hanson\Project\Documents\13208313\RD106\Phase1\CAD\Road\Sheet\DMCE\EB-cr-ssht_1.mxd\US150_EB-cr-stg1.dgn



FINAL SUBMITTAL



USER NAME =	shlpp01364
PLOT SCALE =	20.00' / in.
PLOT DATE =	11/28/2018

DESIGNED -	JDS
DRAWN -	RLH
CHECKED -	RLH
DATE -	11/7/2018

REVISED -	
REVISED -	
REVISED -	
REVISED -	

STATE OF ILLINOIS
 DEPARTMENT OF TRANSPORTATION

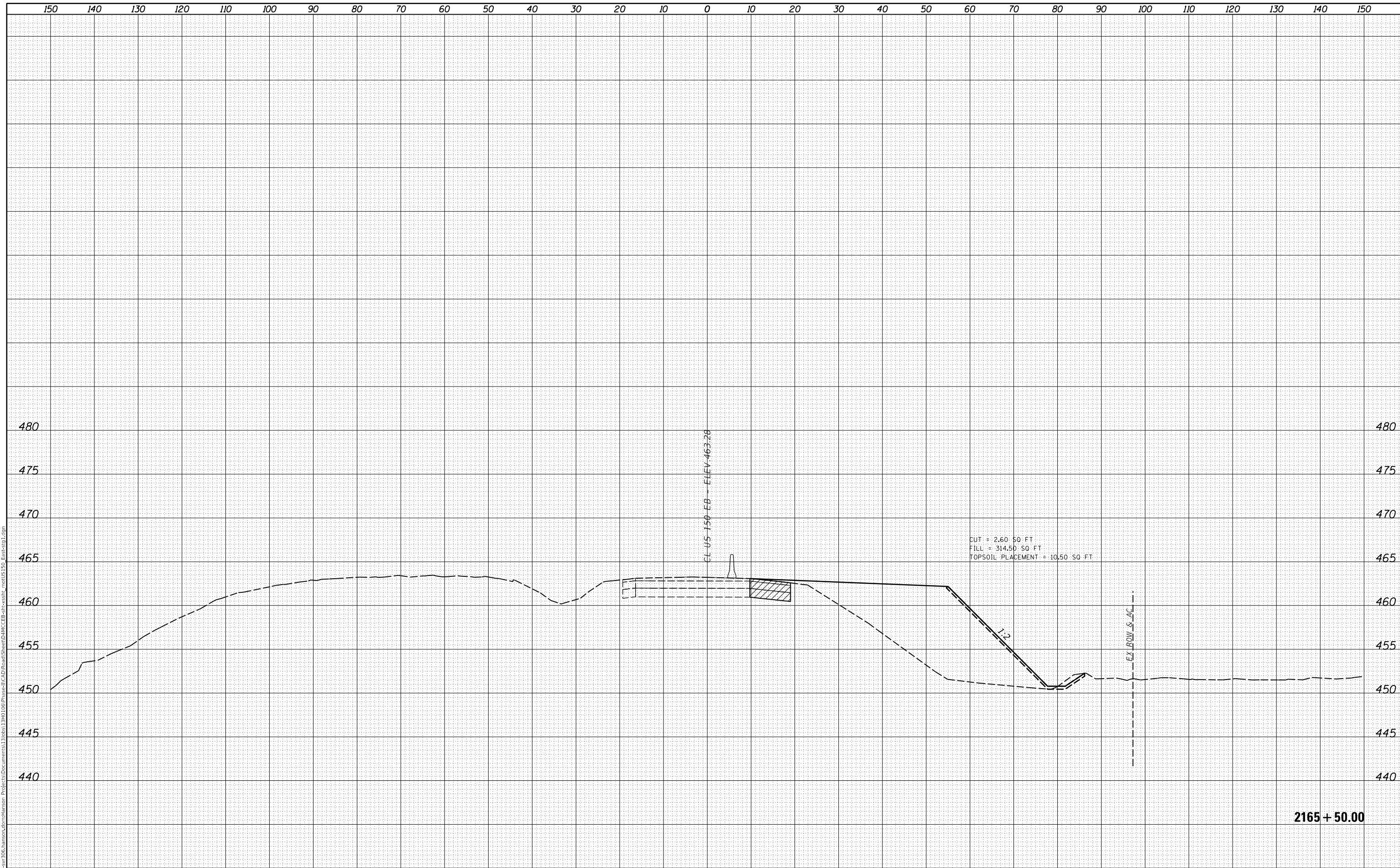
US 150 EASTBOUND MCCLUGAGE BRIDGE PROJECT
 US 150 EASTBOUND CROSS SECTIONS - STAGE 1

SCALE: SHEET OF SHEETS STA. 2165+00.00 TO STA. 2165+00.00

ROUTE	SECTION	COUNTY	TOTAL SHEETS	SHEET NO.
317	[15B:(102-1),(14HB)]BR	TAZEWELL	1361	182
			CONTRACT NO. 68B46	
			ILLINOIS FED. AID PROJECT	

FINAL SURVEY NO.	SURVEYED AREAS	BY	DATE
NOTE BOOK	PLOTTED AREAS		
	TEMPLATE AREAS		
	CHECKED AREAS		

ORIGINAL SURVEY NO.	SURVEYED AREAS	BY	DATE
NOTE BOOK	PLOTTED AREAS		
	TEMPLATE AREAS		
	CHECKED AREAS		



2165 + 50.00

FINAL SUBMITTAL
MODEL SHEET 17
FILE NAME: p:\gis\svr\306_hanson\csm\hanson\Project\Documents\13080130\Phase1\CAD\Road\Sheet\DMCE\EB-ar-cs\shl_mcd\US150_EB-stg1.dgn



USER NAME = shlpp01364
PLOT SCALE = 20.00' / in.
PLOT DATE = 11/28/2018

DESIGNED - JDS
DRAWN - RLH
CHECKED - RLH
DATE - 11/7/2018

REVISED -
REVISED -
REVISED -
REVISED -

STATE OF ILLINOIS
DEPARTMENT OF TRANSPORTATION

US 150 EASTBOUND MCCLUGAGE BRIDGE PROJECT
US 150 EASTBOUND CROSS SECTIONS - STAGE 1

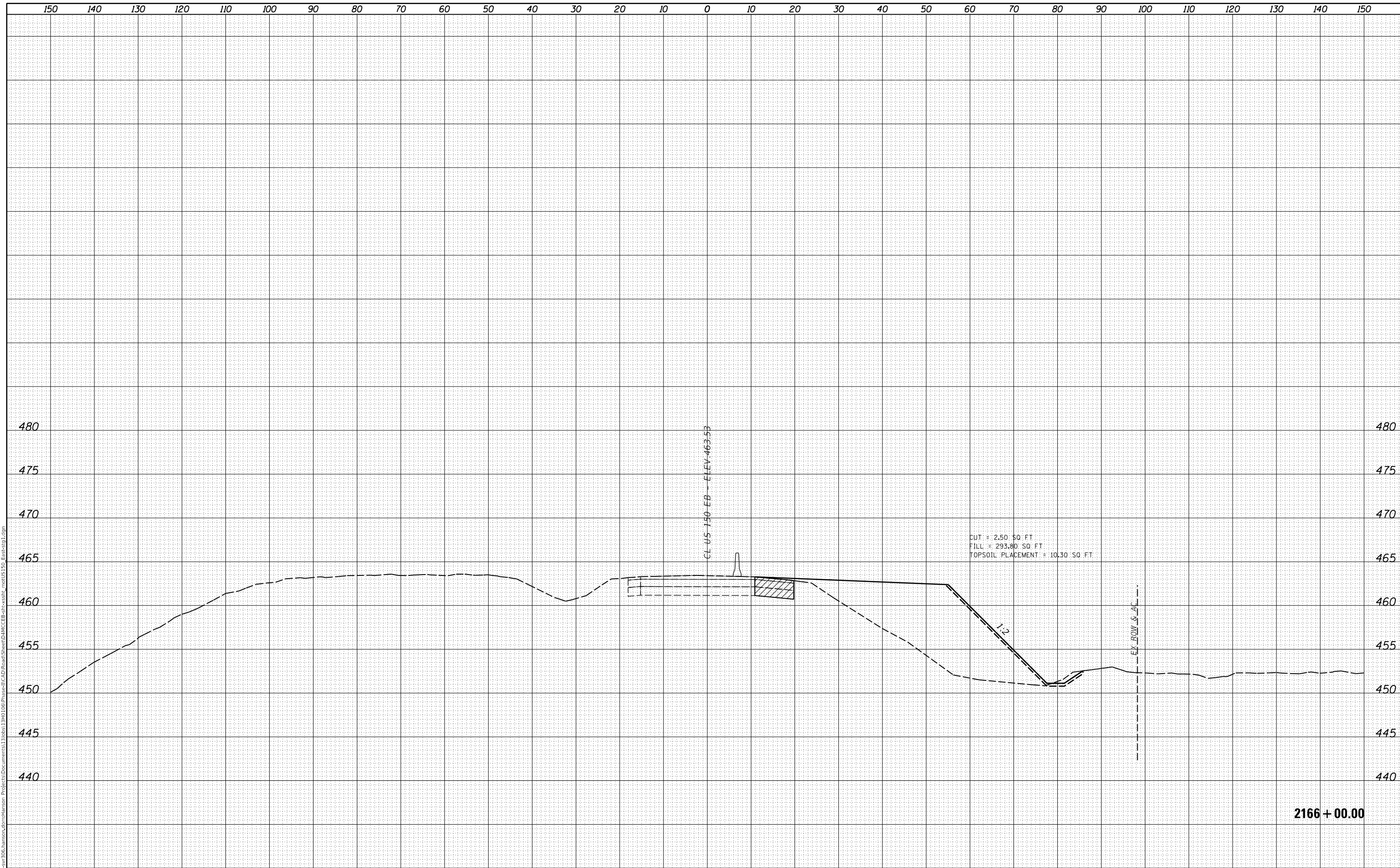
SCALE: SHEET OF SHEETS STA. 2165+50.00 TO STA. 2165+50.00

ROUTE	SECTION	COUNTY	TOTAL SHEETS	SHEET NO.
317	[15B(102-1),(14HB)]BR	TAZEWELL	1361	183
			CONTRACT NO. 68B46	

ILLINOIS FED. AID PROJECT

FINAL SURVEY	SURVEYED	DATE
NOTE BOOK	PLOTTED	BY
NO.	TEMPLATE	
	AREAS CHECKED	
	AREAS CHECKED	

ORIGINAL SURVEY	SURVEYED	DATE
NOTE BOOK	PLOTTED	BY
NO.	TEMPLATE	
	AREAS CHECKED	
	AREAS CHECKED	



FINAL SUBMITTAL
MODEL SHEET 18
FILE NAME: p:\gis\svr-306.hanson.com\hanson_projects\Documents\1320831340\106\Phase1\CAD\Road\Sheet\DMCE\EB-ar-ssht_1.mxd\US150_East.stg.dgn



USER NAME =	shlpp01364
PLOT SCALE =	20.00' / in.
PLOT DATE =	11/28/2018

DESIGNED -	JDS	REVISED -	
DRAWN -	RLH	REVISED -	
CHECKED -	RLH	REVISED -	
DATE -	11/7/2018	REVISED -	

STATE OF ILLINOIS
DEPARTMENT OF TRANSPORTATION

US 150 EASTBOUND MCCLUGAGE BRIDGE PROJECT
US 150 EASTBOUND CROSS SECTIONS - STAGE 1

ROUTE	SECTION	COUNTY	TOTAL SHEETS	SHEET NO.
317	[15B:(102-1),(14HB)]BR	TAZEWELL	1361	184
			CONTRACT NO. 68B46	

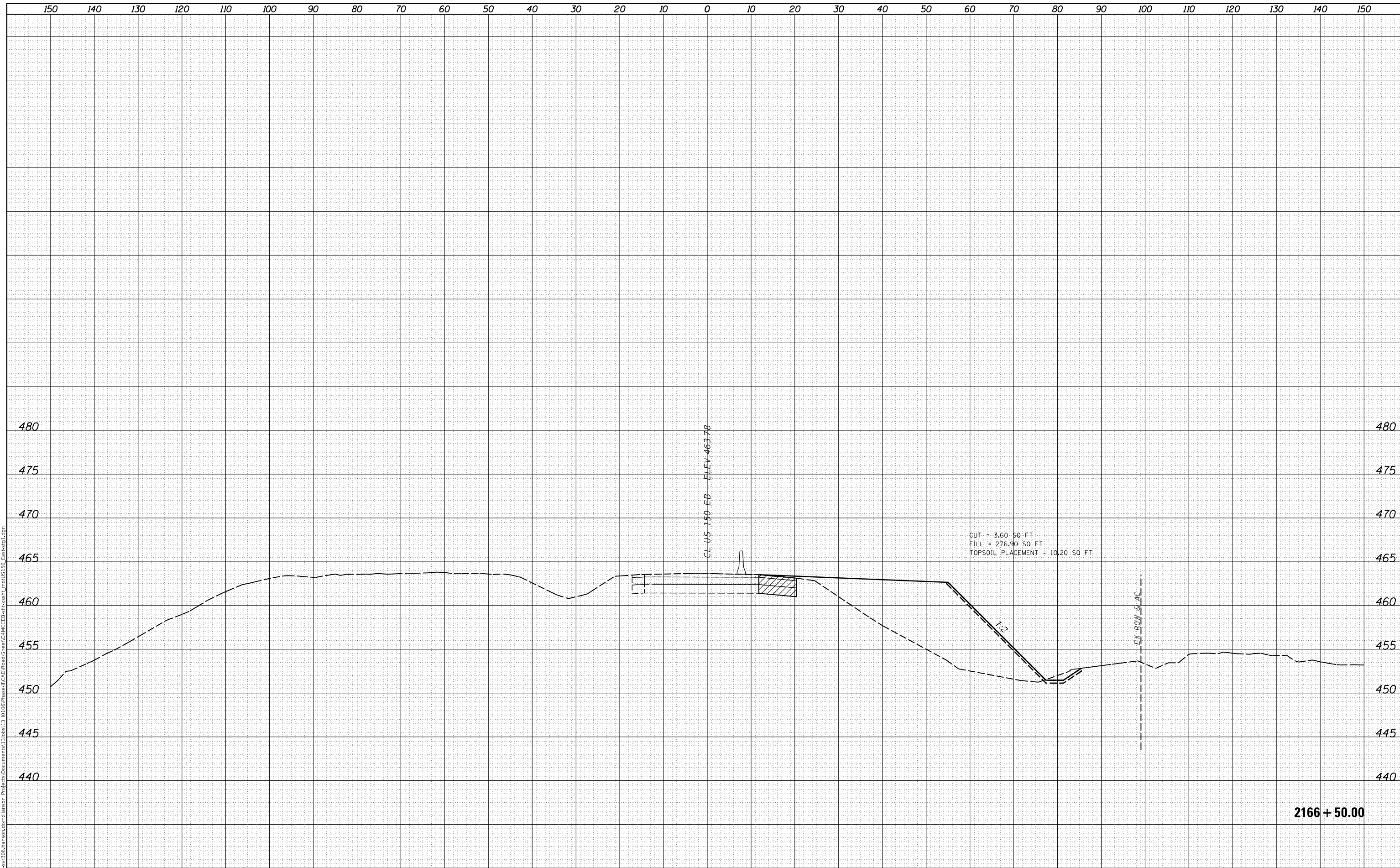
SCALE: SHEET OF SHEETS STA. 2166+00.00 TO STA. 2166+00.00

2166 + 00.00

ILLINOIS FED. AID PROJECT

FINAL SURVEY	SURVEYED	DATE
NOTE BOOK	PLOTTED	BY
NO.	TEMPLATE	
	AREAS CHECKED	
	AREAS CHECKED	

ORIGINAL SURVEY	SURVEYED	DATE
NOTE BOOK	PLOTTED	BY
NO.	TEMPLATE	
	AREAS CHECKED	
	AREAS CHECKED	



CUT = 3.60 SO FT
 FILL = 276.90 SO FT
 TOPSOIL PLACEMENT = 10.20 SO FT

CL US 150 EB -- ELEV 463.78

EX ROW 5 AC

2166 + 50.00

FINAL SUBMITTAL
 MODEL SHEET 19
 FILE NAME: p:\gis\svr\306_hanson\cmt\hanson_projects\Documents\1320813\RD106\Phase1\CAD\Road\Sheet\DMC\EB-CP-Cross1_mcd\US150_Est-Stage1.dgn



USER NAME =	shlpp01364
PLOT SCALE =	20.00' / in.
PLOT DATE =	11/28/2018

DESIGNED -	JDS
DRAWN -	RLH
CHECKED -	RLH
DATE -	11/7/2018

REVISED -	
REVISED -	
REVISED -	
REVISED -	

STATE OF ILLINOIS
 DEPARTMENT OF TRANSPORTATION

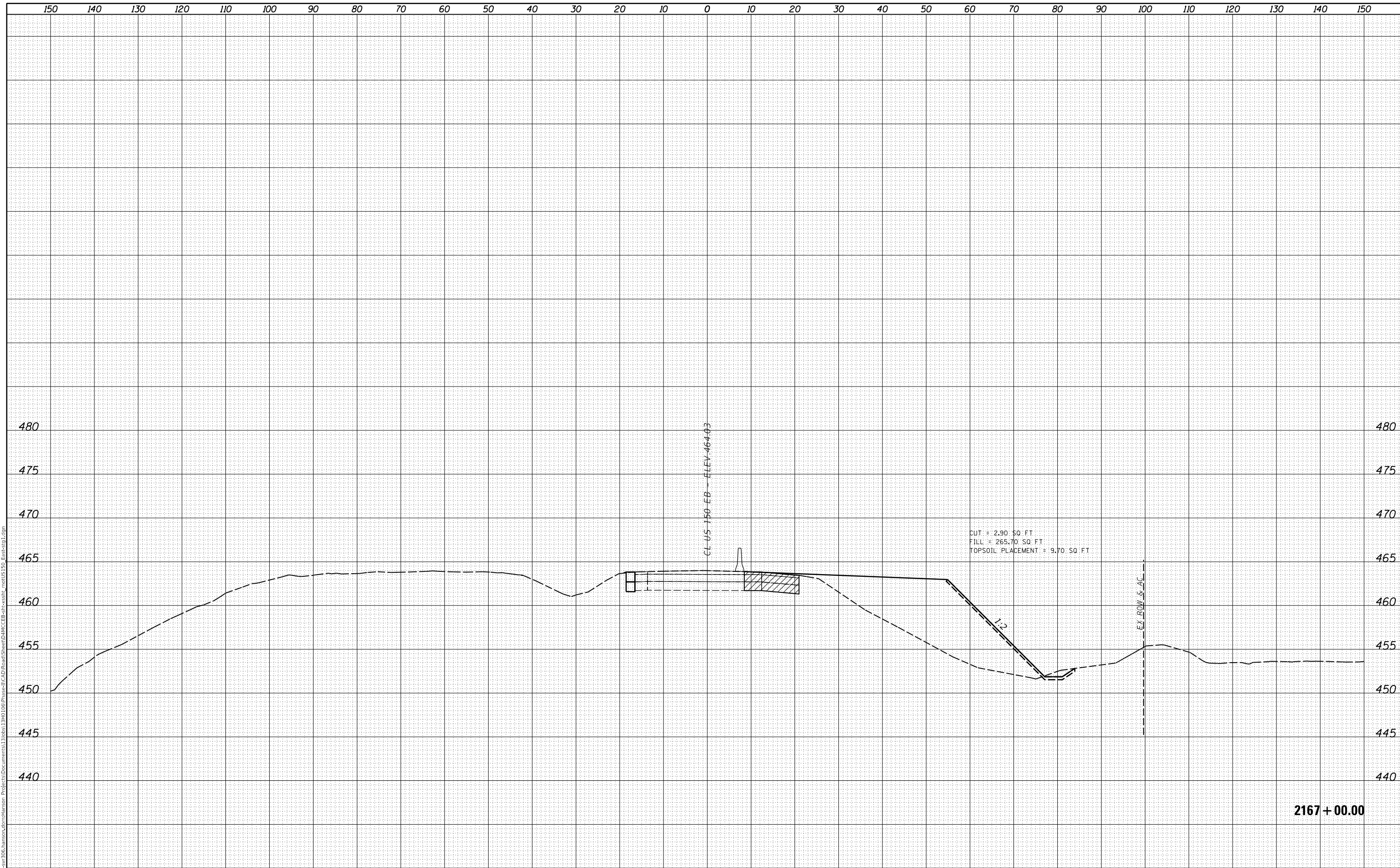
US 150 EASTBOUND MCCLUGAGE BRIDGE PROJECT
 US 150 EASTBOUND CROSS SECTIONS - STAGE 1

ROUTE	SECTION	COUNTY	TOTAL SHEETS	SHEET NO.
317	[15B:(102-1),(14HB)]BR	TAZEWELL	1361	185
			CONTRACT NO. 68B46	
			ILLINOIS FED. AID PROJECT	

SCALE: SHEET OF SHEETS STA. 2166+50.00 TO STA. 2166+50.00

FINAL SURVEY	SURVEYED	DATE
NOTE BOOK	PLOTTED	BY
NO.	TEMPLATE	
	AREAS CHECKED	
	AREAS CHECKED	

ORIGINAL SURVEY	SURVEYED	DATE
NOTE BOOK	PLOTTED	BY
NO.	TEMPLATE	
	AREAS CHECKED	
	AREAS CHECKED	



FINAL SUBMITTAL
MODEL SHEET 20
FILE NAME: p:\gis\svr-306_hanson\csm\hanson\Project\Documents\1320813\3RD\100\Phase1\CAD\Road\Sheet\DMC\EB-cl-ssht_20\US150_Est-ssg1.dgn



USER NAME =	shlpp01364
PLOT SCALE =	20.00' / in.
PLOT DATE =	11/28/2018

DESIGNED -	JDS
DRAWN -	RLH
CHECKED -	RLH
DATE -	11/7/2018

REVISED -	
REVISED -	
REVISED -	
REVISED -	

STATE OF ILLINOIS
DEPARTMENT OF TRANSPORTATION

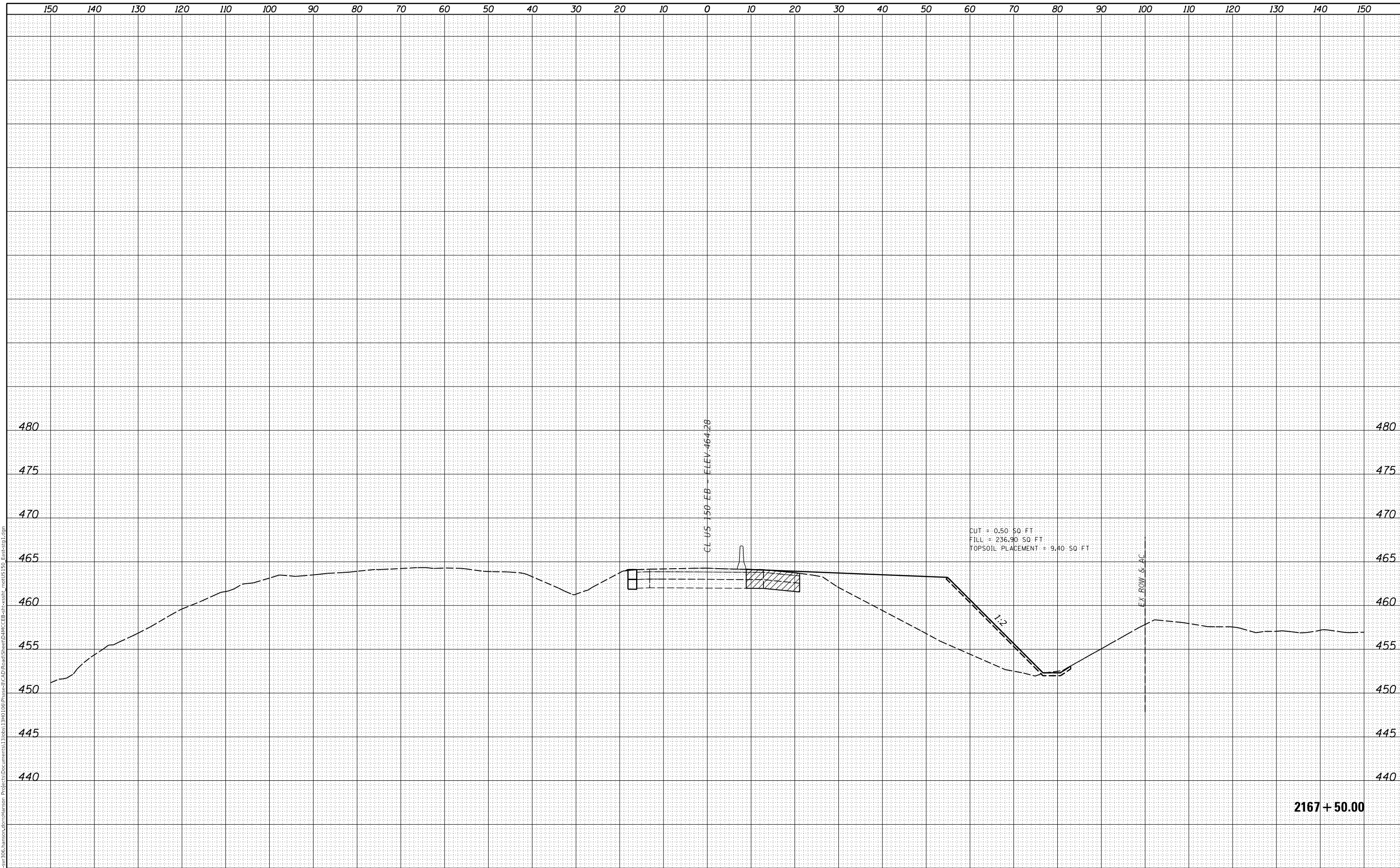
US 150 EASTBOUND MCCLUGAGE BRIDGE PROJECT
US 150 EASTBOUND CROSS SECTIONS - STAGE 1

SCALE: SHEET OF SHEETS STA. 2167+00.00 TO STA. 2167+00.00

ROUTE	SECTION	COUNTY	TOTAL SHEETS	SHEET NO.
317	[15B:(102-1),(14HB)]BR	TAZEWELL	1361	186
			CONTRACT NO. 68B46	
			ILLINOIS FED. AID PROJECT	

FINAL SURVEY NO.	SURVEYED AREAS	BY	DATE

ORIGINAL SURVEY NO.	SURVEYED AREAS	BY	DATE



FINAL SUBMITTAL
MODEL SHEET 21
FILE NAME: p:\gis\svr\306_hanson\csm\hanson_projects\1340106\Phase1\CAD\Road\Sheet\DMC\EB-AC-SSHT_21.mxd\US150_EB-ssg1.dgn



USER NAME =	shlpp01364
PLOT SCALE =	20.00' / in.
PLOT DATE =	11/28/2018

DESIGNED -	JDS
DRAWN -	RLH
CHECKED -	RLH
DATE -	11/7/2018

REVISED -	
REVISED -	
REVISED -	
REVISED -	

STATE OF ILLINOIS
DEPARTMENT OF TRANSPORTATION

US 150 EASTBOUND MCCLUGAGE BRIDGE PROJECT
US 150 EASTBOUND CROSS SECTIONS - STAGE 1

SCALE: SHEET OF SHEETS STA. 2167+50.00 TO STA. 2167+50.00

ROUTE	SECTION	COUNTY	TOTAL SHEETS	SHEET NO.
317	[15B:(102-1),(14HB)]BR	TAZEWELL	1361	187
			CONTRACT NO. 68B46	

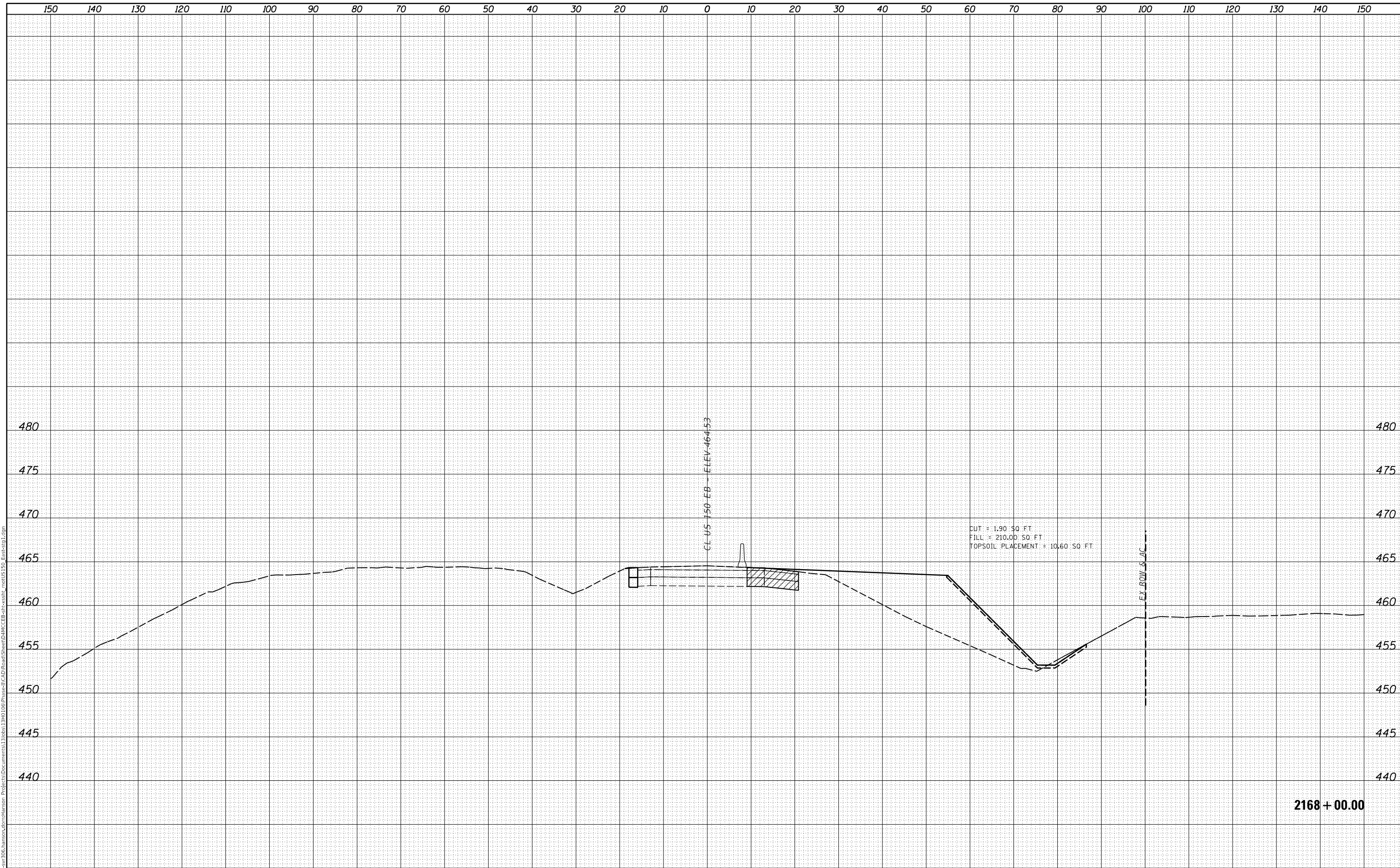
2167 + 50.00

ILLINOIS FED. AID PROJECT

FINAL SURVEY NO.	SURVEYED AREAS	PLOTTED AREAS	DATE

ORIGINAL SURVEY NO.	SURVEYED AREAS	PLOTTED AREAS	DATE

MODEL SHEET 22
 FILE NAME: p:\gis\svr-306_hanson\csm\hanson\Project\Documents\1320813\3RD\100\Phase1\CAD\Road\Sheet\DMC\EB-ar-ssht_1.mxd\US150_East.stg.dgn



FINAL SUBMITTAL



USER NAME =	shlpp01364
DESIGNED -	JDS
DRAWN -	RLH
CHECKED -	RLH
DATE -	11/7/2018
PLLOT SCALE =	20.00' / in.
PLLOT DATE =	11/28/2018

DESIGNED -	JDS	REVISED -	
DRAWN -	RLH	REVISED -	
CHECKED -	RLH	REVISED -	
DATE -	11/7/2018	REVISED -	

STATE OF ILLINOIS
 DEPARTMENT OF TRANSPORTATION

US 150 EASTBOUND MCCLUGAGE BRIDGE PROJECT
 US 150 EASTBOUND CROSS SECTIONS - STAGE 1

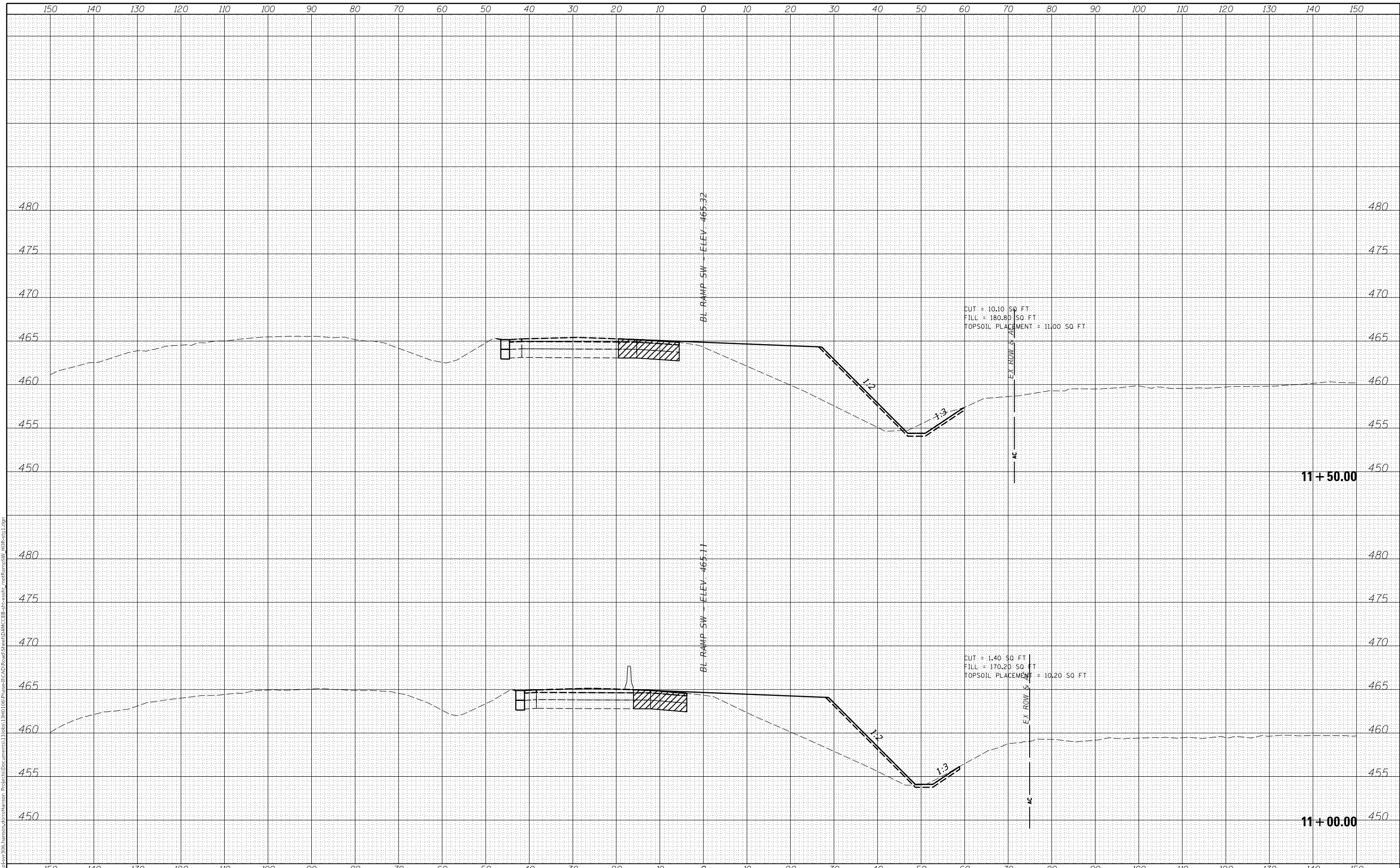
SCALE: SHEET OF SHEETS STA. 2168+00.00 TO STA. 2168+00.00

ROUTE	SECTION	COUNTY	TOTAL SHEETS	SHEET NO.
317	[15B:(102-1),(14HB)]BR	TAZEWELL	1361	188
			CONTRACT NO. 68B46	
			ILLINOIS FED. AID PROJECT	

FINAL SURVEY	SURVEYED	DATE
NOTE BOOK	PLOTTED	BY
NO.	TEMPLATE	
	AREAS CHECKED	
	AREAS CHECKED	

ORIGINAL SURVEY	SURVEYED	DATE
NOTE BOOK	PLOTTED	BY
NO.	TEMPLATE	
	AREAS CHECKED	
	AREAS CHECKED	

FINAL SUBMITTAL
 MODEL XS_SHEET_Temporary_model_name_2
 FILE NAME: p:\gis\svr\306\hanson\com\hanson_projects\Documents\11306\11306\11306\Phase1\CAD\Road\Sheet\DWG\EB-CR-11306\EB-CR-11306\modRampSW_HR-11306.dgn



USER NAME = oster00605	DESIGNED - JDS	REVISED -
	DRAWN - RLH	REVISED -
PLOT SCALE = 20.00' / in.	CHECKED - RLH	REVISED -
PLOT DATE = 11/16/2018	DATE - 6/15/2018	REVISED -

STATE OF ILLINOIS
 DEPARTMENT OF TRANSPORTATION

US 150 EASTBOUND MCLUGAGE BRIDGE PROJECT
 RAMP SW CROSS SECTIONS - STAGE 1

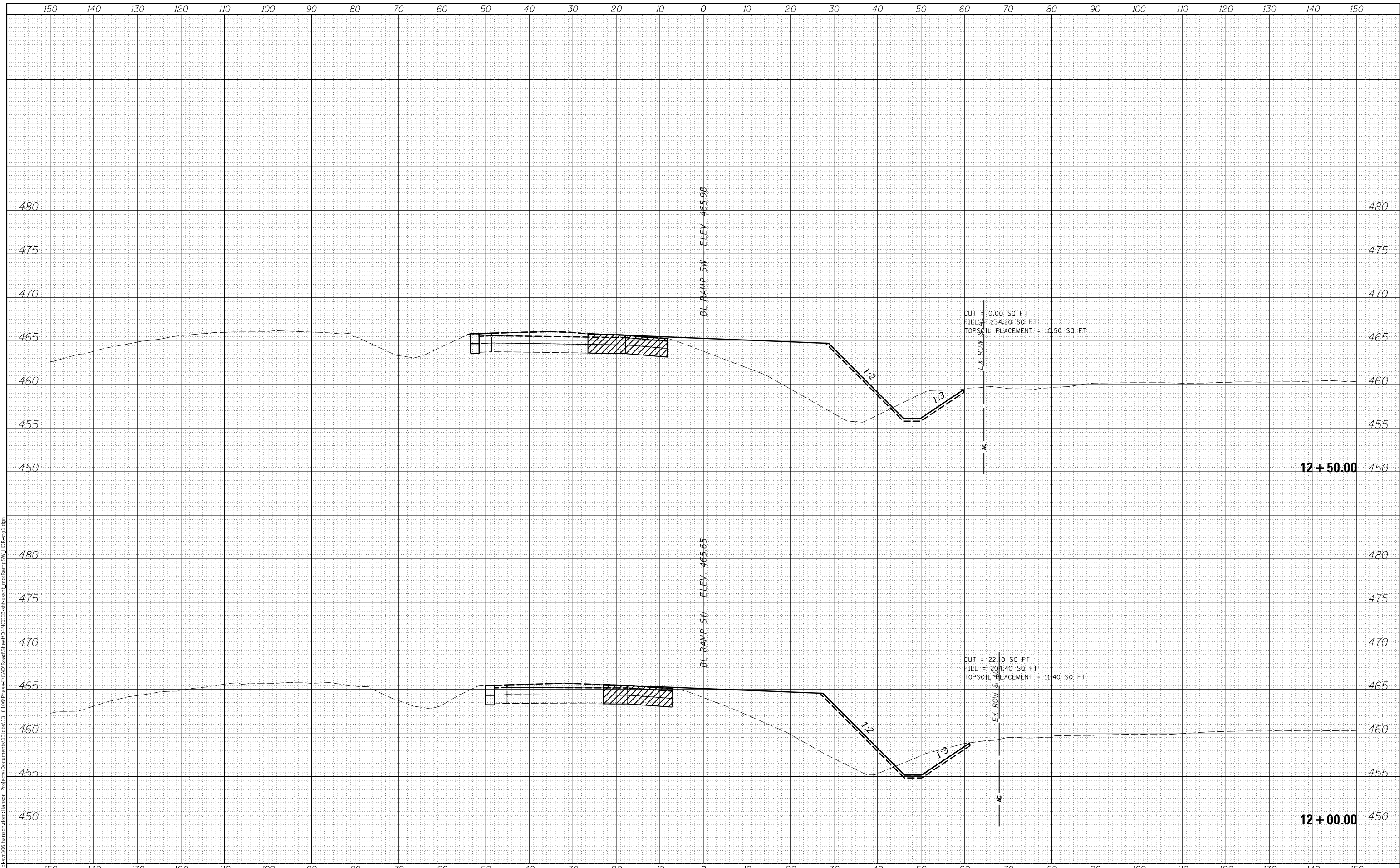
SCALE: SHEET OF SHEETS STA. 11+00.00 TO STA. 11+50.00

F.A.P. RTE.	SECTION	COUNTY	TOTAL SHEETS	SHEET NO.
317	[15B;((102-1),(14HB))BR]BR	TAZEWELL	1361	190
CONTRACT NO. 68B46				
ILLINOIS FED. AID PROJECT			NHPP-YRP3(905)	

FINAL SURVEY	SURVEYED	BY	DATE
NOTE BOOK NO.	PLOTTED		
	TEMPLATE AREAS CHECKED		

ORIGINAL SURVEY	SURVEYED	BY	DATE
NOTE BOOK NO.	PLOTTED		
	TEMPLATE AREAS CHECKED		

FINAL SUBMITTAL
 MODEL XS_SHEET_Temporary_model_name_3
 FILE NAME: p:\gis\svr\306\hanson\com\hanson_projects\Documents\13\06\13\RD\06\Phase1\CAD\Road\Sheet\DMC\EB\EB-ct-csht_roadRampSW_HR-ecg1.dgn



USER NAME = oster00605	DESIGNED - JDS	REVISED -
	DRAWN - RLH	REVISED -
PLOT SCALE = 20.00' / in.	CHECKED - RLH	REVISED -
PLOT DATE = 11/16/2018	DATE - 6/15/2018	REVISED -

STATE OF ILLINOIS
 DEPARTMENT OF TRANSPORTATION

US 150 EASTBOUND MCCLUGAGE BRIDGE PROJECT
 RAMP SW CROSS SECTIONS - STAGE 1

SCALE: SHEET OF SHEETS STA. 12+00.00 TO STA. 12+50.00

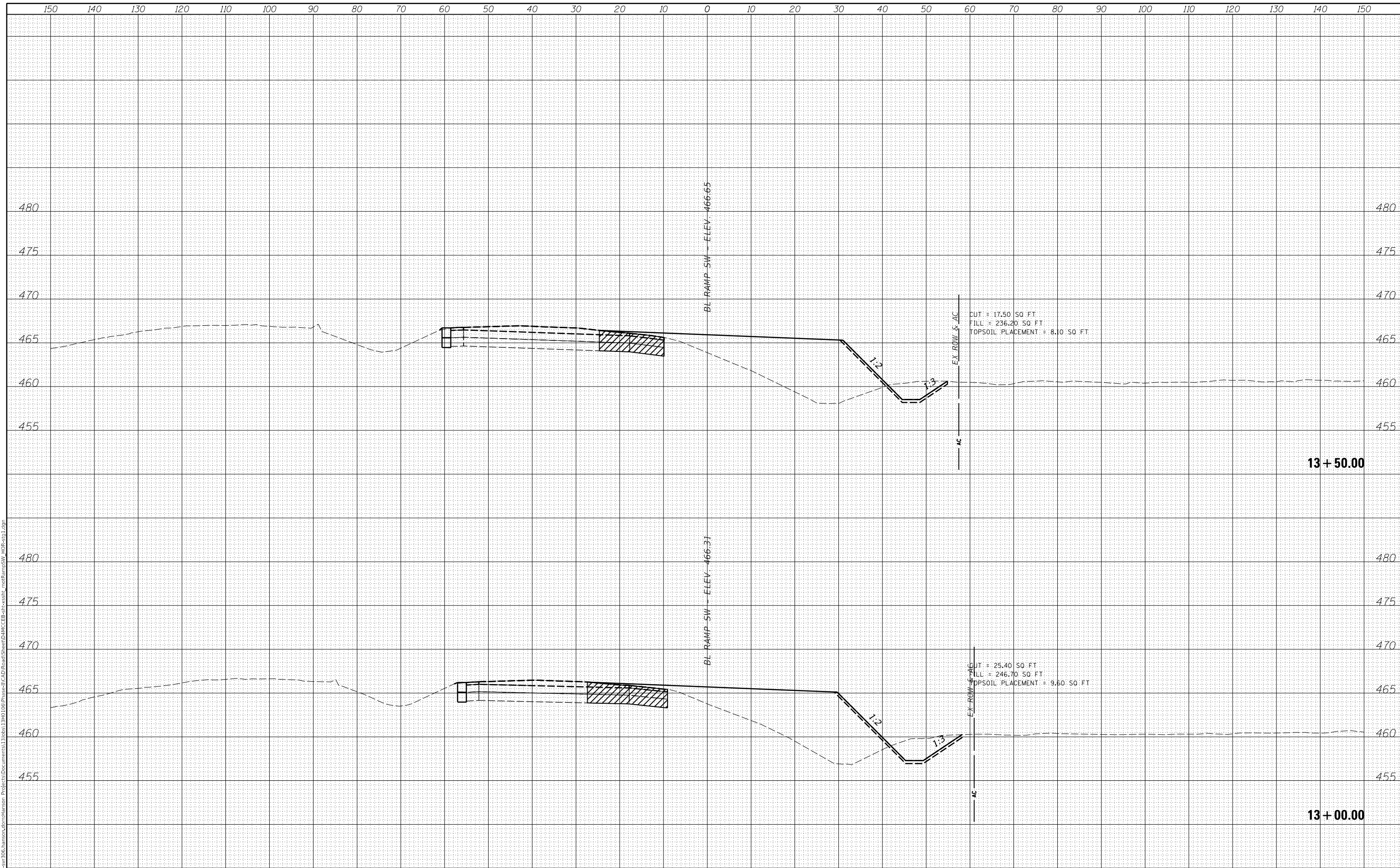
F.A.P. RTE.	SECTION	COUNTY	TOTAL SHEETS	SHEET NO.
317	[15B;((102-1),(14HB))BR]BR	TAZEWELL	1361	191
CONTRACT NO. 68B46				

ILLINOIS FED. AID PROJECT NHPP-YRP3(905)

FINAL SURVEY NO.	SURVEYED AREAS	DATE
PLOTTED TEMPLATE AREAS CHECKED		
NOTE BOOK NO.		
BY		

ORIGINAL SURVEY NO.	SURVEYED AREAS	DATE
PLOTTED TEMPLATE AREAS CHECKED		
NOTE BOOK NO.		
BY		

FINAL SUBMITTAL
 MODEL XS_SHEET_Temporary_model_name_4
 FILE NAME: p:\gis\svr\306\hanson\com\hanson_projects\Documents\13\stps\13RD100\Phase1\CAD\Road\Sheet\DMC\EB\ch\c\ssht\modRampSW_HR-ssgl.dgn



USER NAME = oster00605	DESIGNED - JDS	REVISED -
	DRAWN - RLH	REVISED -
PLOT SCALE = 20.00' / in.	CHECKED - RLH	REVISED -
PLOT DATE = 11/16/2018	DATE - 6/15/2018	REVISED -

STATE OF ILLINOIS
 DEPARTMENT OF TRANSPORTATION

US 150 EASTBOUND MCCLUGAGE BRIDGE PROJECT
 RAMP SW CROSS SECTIONS - STAGE 1

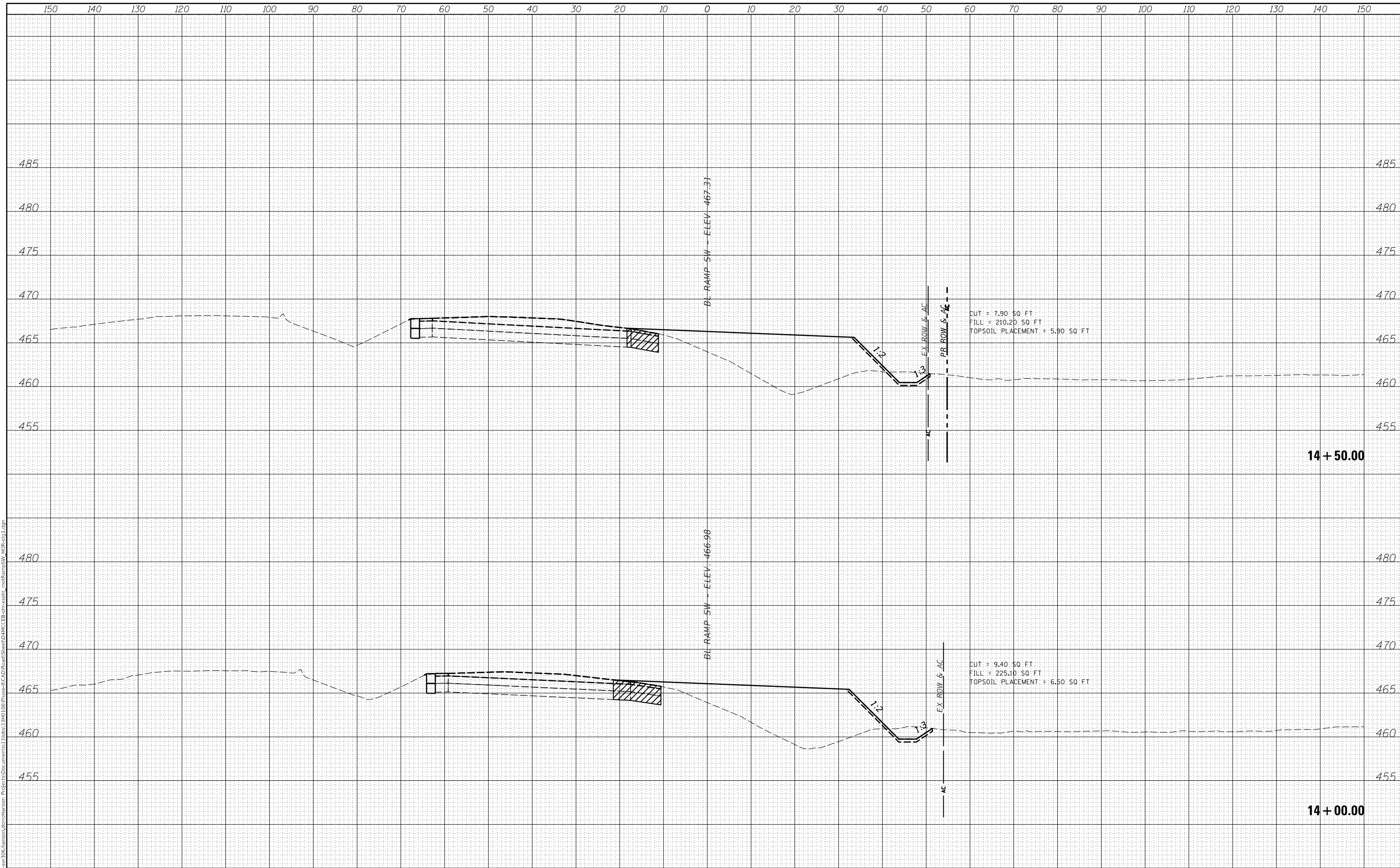
F.A.P. RTE.	SECTION	COUNTY	TOTAL SHEETS	SHEET NO.
317	[15B;((102-1),(14HB))BR]BR	TAZEWELL	1361	192
CONTRACT NO. 68B46			ILLINOIS FED. AID PROJECT NHPP-YRP3(905)	

SCALE: SHEET OF SHEETS STA. 13+00.00 TO STA. 13+50.00

DATE	
BY	
FINAL SURVEY	SURVEYED
NOTE BOOK	PLOTTED
NO.	TEMPLATE
	AREAS CHECKED
	AREAS CHECKED

DATE	
BY	
ORIGINAL SURVEY	SURVEYED
NOTE BOOK	PLOTTED
NO.	TEMPLATE
	AREAS CHECKED
	AREAS CHECKED

FINAL SUBMITTAL
 MODEL XS_SHEET_Temporary_model_name_5
 FILE NAME p:\gis\svr\306\hanson\com\hanson_projects\Documents\13\0813\13RD100\Phase1\CAD\Road\Sheet\DMC\EB-CP-Cross\modRampSW_HR-CP-seg1.dgn



USER NAME = oster00605	DESIGNED - JDS	REVISED -
	DRAWN - RLH	REVISED -
PLOT SCALE = 20.00' / in.	CHECKED - RLH	REVISED -
PLOT DATE = 11/16/2018	DATE - 6/15/2018	REVISED -

STATE OF ILLINOIS
 DEPARTMENT OF TRANSPORTATION

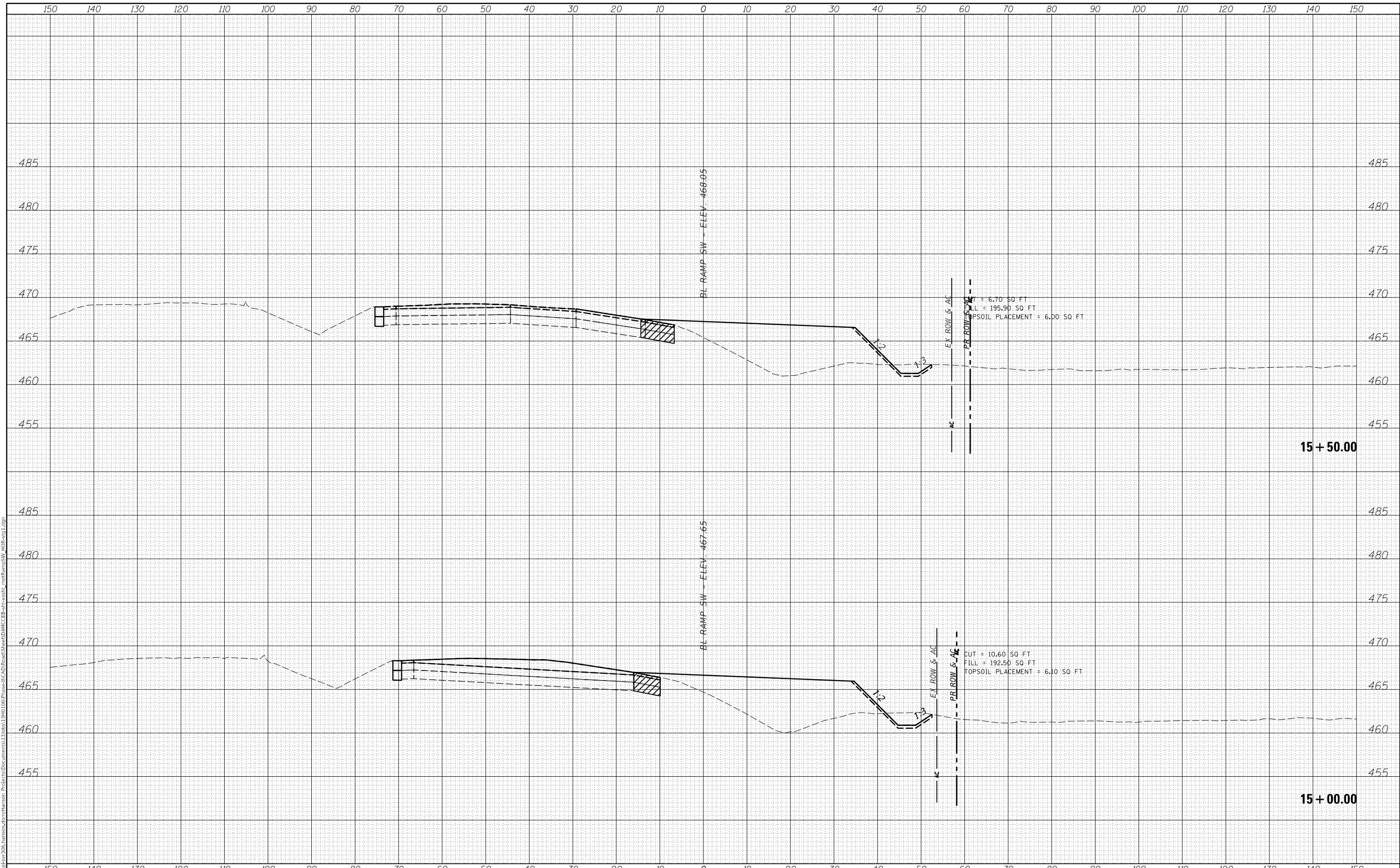
US 150 EASTBOUND McCLUGAGE BRIDGE PROJECT
 RAMP SW CROSS SECTIONS - STAGE 1

F.A.P. RTE.	SECTION	COUNTY	TOTAL SHEETS	SHEET NO.
317	[15B;((102-1),(14HB))BR]BR	TAZEWELL	1361	193
CONTRACT NO. 68B46				
SCALE:		SHEET OF SHEETS	STA. 14+00.00 TO STA. 14+50.00	ILLINOIS FED. AID PROJECT NHPP-YRP3(905)

DATE	
BY	
SURVEYED	
PLOTTED	
TEMPLATE	
AREAS CHECKED	
FINAL SURVEY NO.	
NOTE BOOK NO.	
AREAS CHECKED	

DATE	
BY	
SURVEYED	
PLOTTED	
TEMPLATE	
AREAS CHECKED	
ORIGINAL SURVEY NO.	
NOTE BOOK NO.	
AREAS CHECKED	

FINAL SUBMITTAL
 MODEL XS_SHEET_Temporary_model_name_6
 FILE NAME p:\gis\svr\306\hanson.com\hanson_projects\Documents\1306\130613RD100\Phase1\CAD\Road\Sheet\DMC\EB-CR-SS11_modRampSW_HR-ssgl.dgn



USER NAME = oster00605	DESIGNED - JDS	REVISED -
	DRAWN - RLH	REVISED -
PLOT SCALE = 20.00' / in.	CHECKED - RLH	REVISED -
PLOT DATE = 11/16/2018	DATE - 6/15/2018	REVISED -

STATE OF ILLINOIS
 DEPARTMENT OF TRANSPORTATION

US 150 EASTBOUND MCCLUGAGE BRIDGE PROJECT
 RAMP SW CROSS SECTIONS - STAGE 1

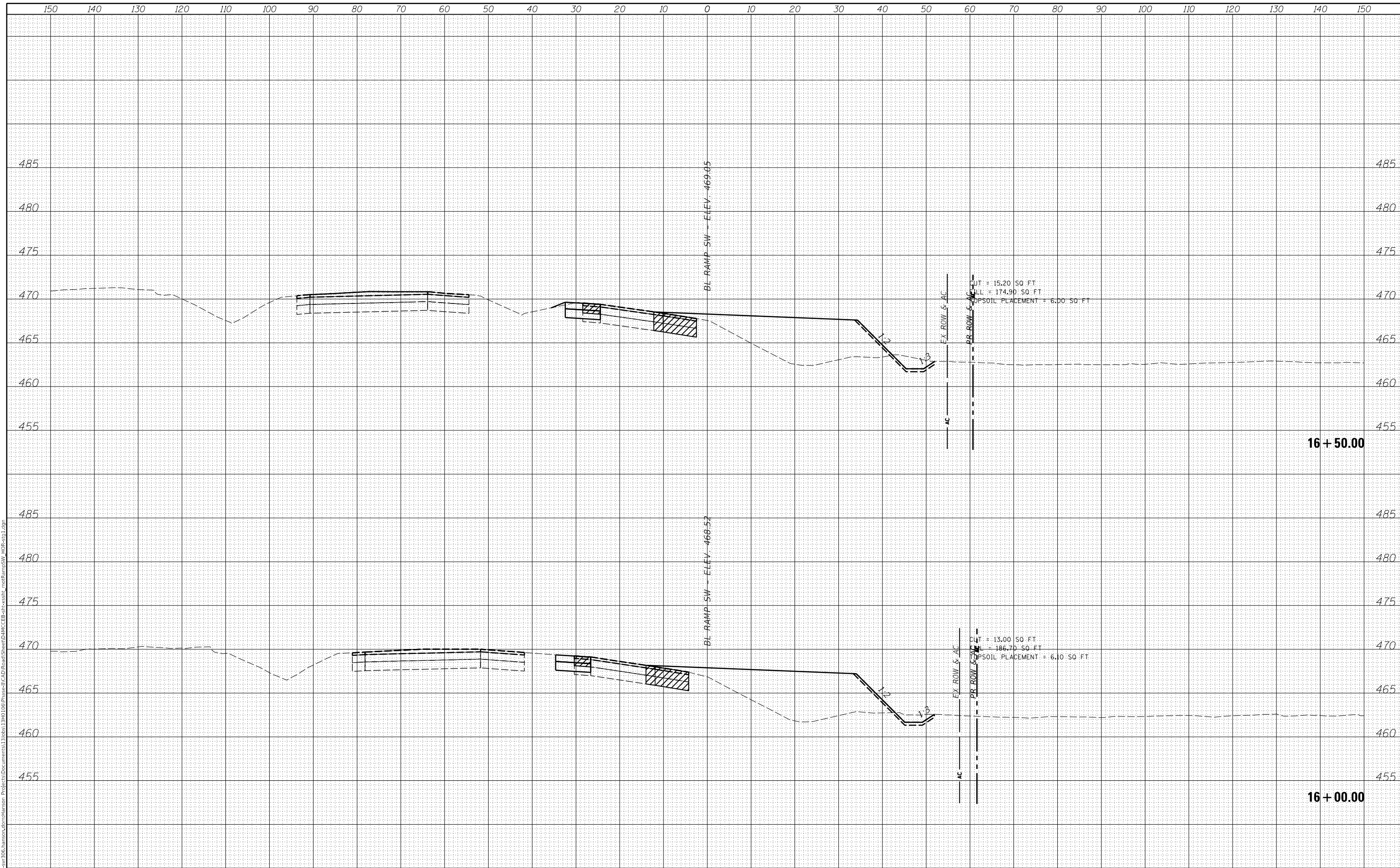
SCALE: SHEET OF SHEETS STA. 15+00.00 TO STA. 15+50.00

F.A.P. RTE.	SECTION	COUNTY	TOTAL SHEETS	SHEET NO.
317	[15B;((102-1),(14HB))BR]BR	TAZEWELL	1361	194
CONTRACT NO. 68B46				
ILLINOIS FED. AID PROJECT		NHPP-YRP3(905)		

DATE	
BY	
SURVEYED	
PLOTTED	
TEMPLATE	
AREAS	
AREAS CHECKED	
FINAL SURVEY NO.	
NOTE BOOK NO.	
AREAS CHECKED	

DATE	
BY	
SURVEYED	
PLOTTED	
TEMPLATE	
AREAS	
AREAS CHECKED	
ORIGINAL SURVEY NO.	
NOTE BOOK NO.	
AREAS CHECKED	

FINAL SUBMITTAL
 MODEL XS_SHEET_Temporary_model_name_7
 FILE NAME: p:\gis\svr\306\hanson\com\hanson\Project\Documents\13208313\RD100\Phase1\CAD\Road\Sheet\DMC\EB-CP-SS11_modRampSW_HR-ssgl.dgn



USER NAME = oster00605	DESIGNED - JDS	REVISED -
	DRAWN - RLH	REVISED -
PLOT SCALE = 20.00' / in.	CHECKED - RLH	REVISED -
PLOT DATE = 11/16/2018	DATE - 6/15/2018	REVISED -

STATE OF ILLINOIS
 DEPARTMENT OF TRANSPORTATION

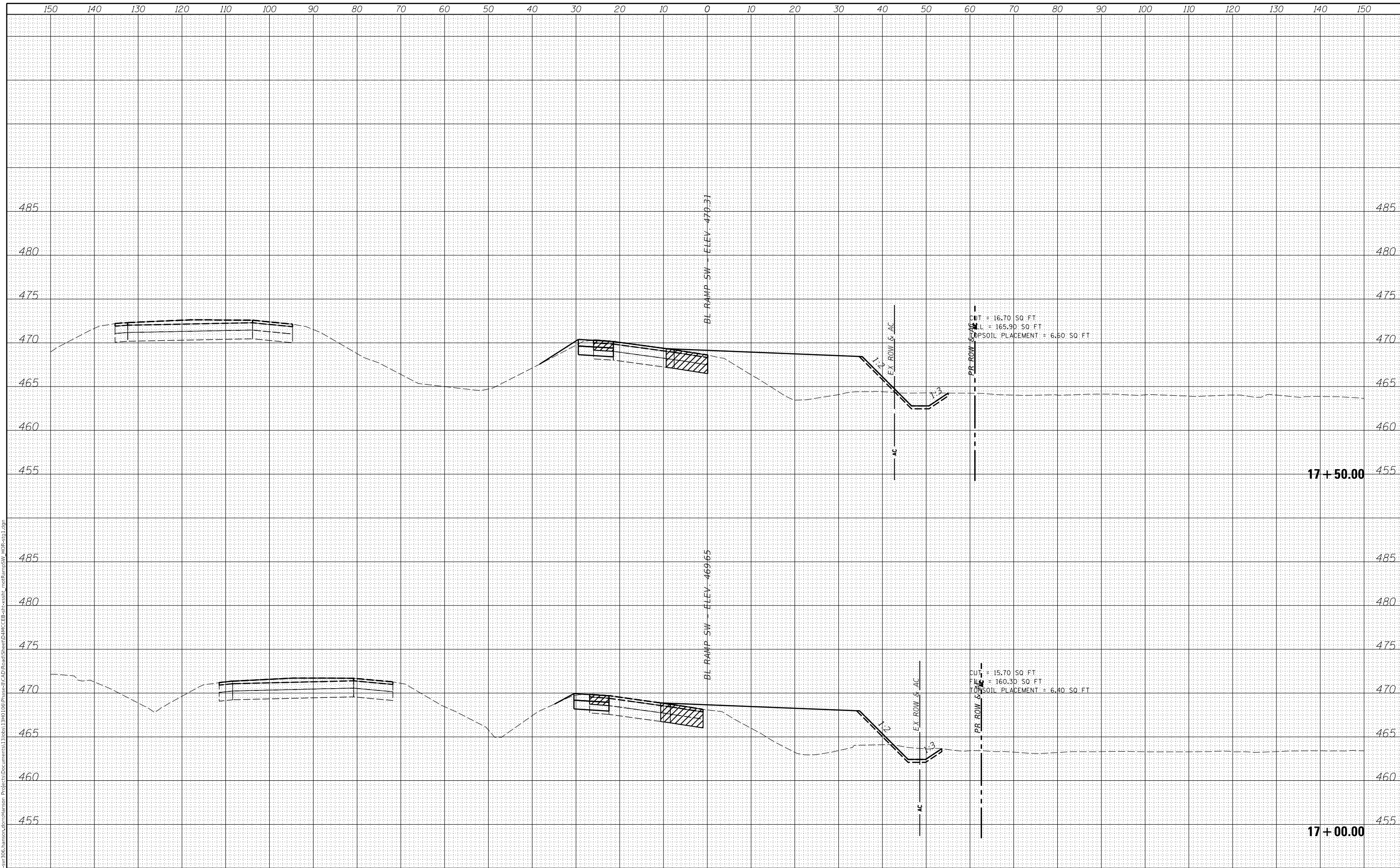
US 150 EASTBOUND MCLUGAGE BRIDGE PROJECT
 RAMP SW CROSS SECTIONS - STAGE 1

F.A.P. RTE.	SECTION	COUNTY	TOTAL SHEETS	SHEET NO.
317	[15B;((102-1),(14HB))BR]BR	TAZEWELL	1361	195
CONTRACT NO. 68B46				
SCALE:		SHEET OF SHEETS	STA. 16+00.00 TO STA. 16+50.00	ILLINOIS FED. AID PROJECT NHPP-YRP3(905)

FINAL SURVEY	SURVEYED	DATE
NOTE BOOK	PLOTTED	BY
NO.	TEMPLATE	
	AREAS CHECKED	
	AREAS CHECKED	

ORIGINAL SURVEY	SURVEYED	DATE
NOTE BOOK	PLOTTED	BY
NO.	TEMPLATE	
	AREAS CHECKED	
	AREAS CHECKED	

FINAL SUBMITTAL
 MODEL XS_SHEET_Temporary_model_name_b
 FILE NAME: p:\projects\306\hanson\hanson\Project\Documents\1306\130613\RD100\Phase1\CAD\Road\Sheet\DMC\EB-CP-SS11_modRampSW_HR-ssg1.dgn



USER NAME = oster00605	DESIGNED - JDS	REVISED -
	DRAWN - RLH	REVISED -
PLOT SCALE = 20.00' / in.	CHECKED - RLH	REVISED -
PLOT DATE = 11/16/2018	DATE - 6/15/2018	REVISED -

STATE OF ILLINOIS
 DEPARTMENT OF TRANSPORTATION

US 150 EASTBOUND MCCLUGAGE BRIDGE PROJECT
 RAMP SW CROSS SECTIONS - STAGE 1

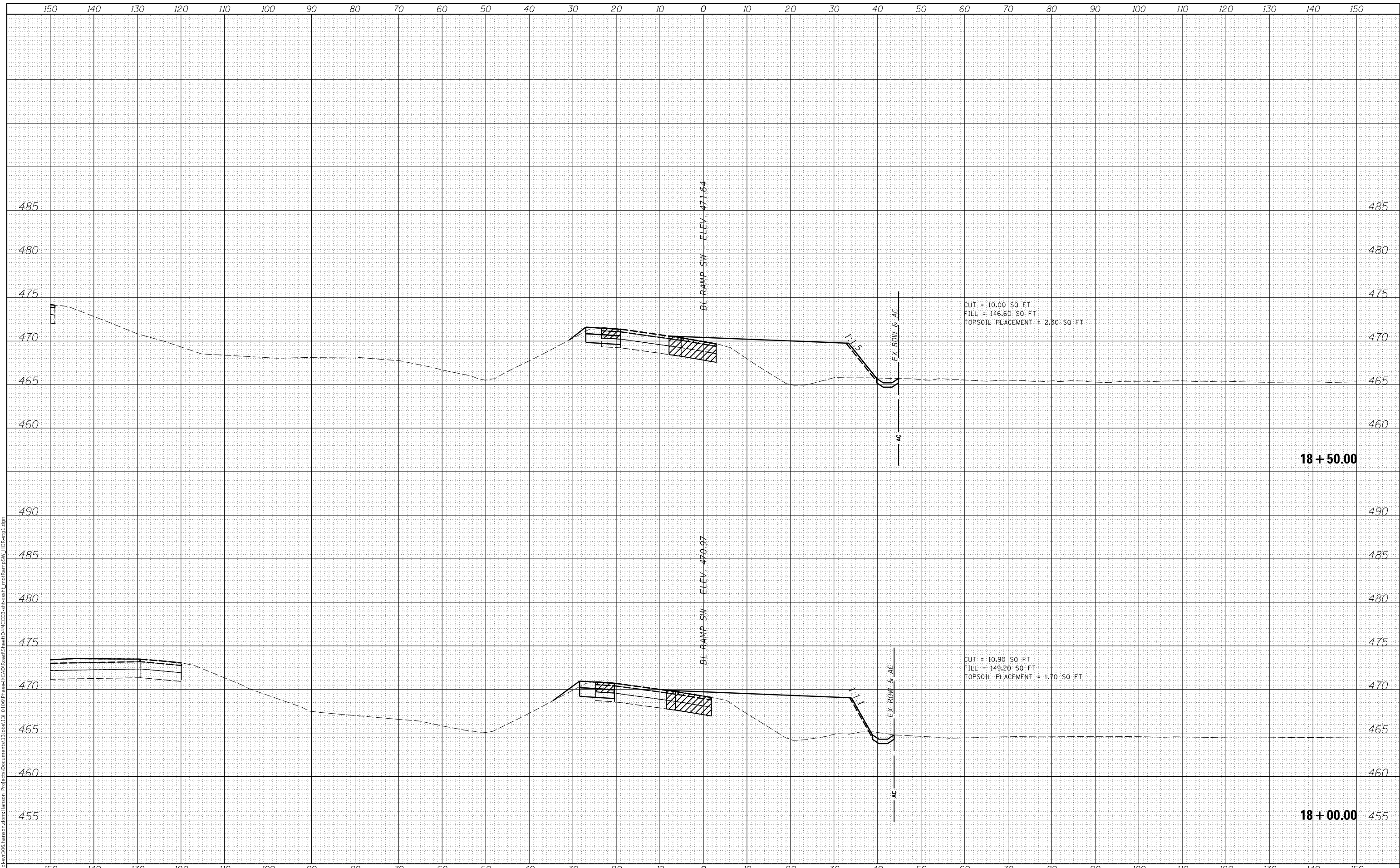
F.A.P. RTE.	SECTION	COUNTY	TOTAL SHEETS	SHEET NO.
317	[15B;((102-1),(14HB))BR]BR	TAZEWELL	1361	196
CONTRACT NO. 68B46			ILLINOIS FED. AID PROJECT NHPP-YRP3(905)	

SCALE: SHEET OF SHEETS STA. 17+00.00 TO STA. 17+50.00

FINAL SURVEY NO.	SURVEYED AREAS CHECKED
PLOTTED TEMPLATE	AREAS CHECKED
NOTE BOOK	AREAS CHECKED
BY	DATE

ORIGINAL SURVEY NO.	SURVEYED AREAS CHECKED
PLOTTED TEMPLATE	AREAS CHECKED
NOTE BOOK	AREAS CHECKED
BY	DATE

FINAL SUBMITTAL
 MODEL XS_SHEET_Temporary_model_name_9
 FILE NAME: p:\projects\2016\hanson\hanson\hanson\Project\Documents\13\2016\13RD\100\Phase1\CAD\Road\Sheet\DMC\EB\c-ssht_roadRampSW_18R-seg1.dgn



USER NAME = oster00605	DESIGNED - JDS	REVISED -
	DRAWN - RLH	REVISED -
PLOT SCALE = 20.00' / in.	CHECKED - RLH	REVISED -
PLOT DATE = 11/16/2018	DATE - 6/15/2018	REVISED -

STATE OF ILLINOIS
 DEPARTMENT OF TRANSPORTATION

US 150 EASTBOUND McCLUGAGE BRIDGE PROJECT
 RAMP SW CROSS SECTIONS - STAGE 1

SCALE: SHEET OF SHEETS STA. 18+00.00 TO STA. 18+50.00

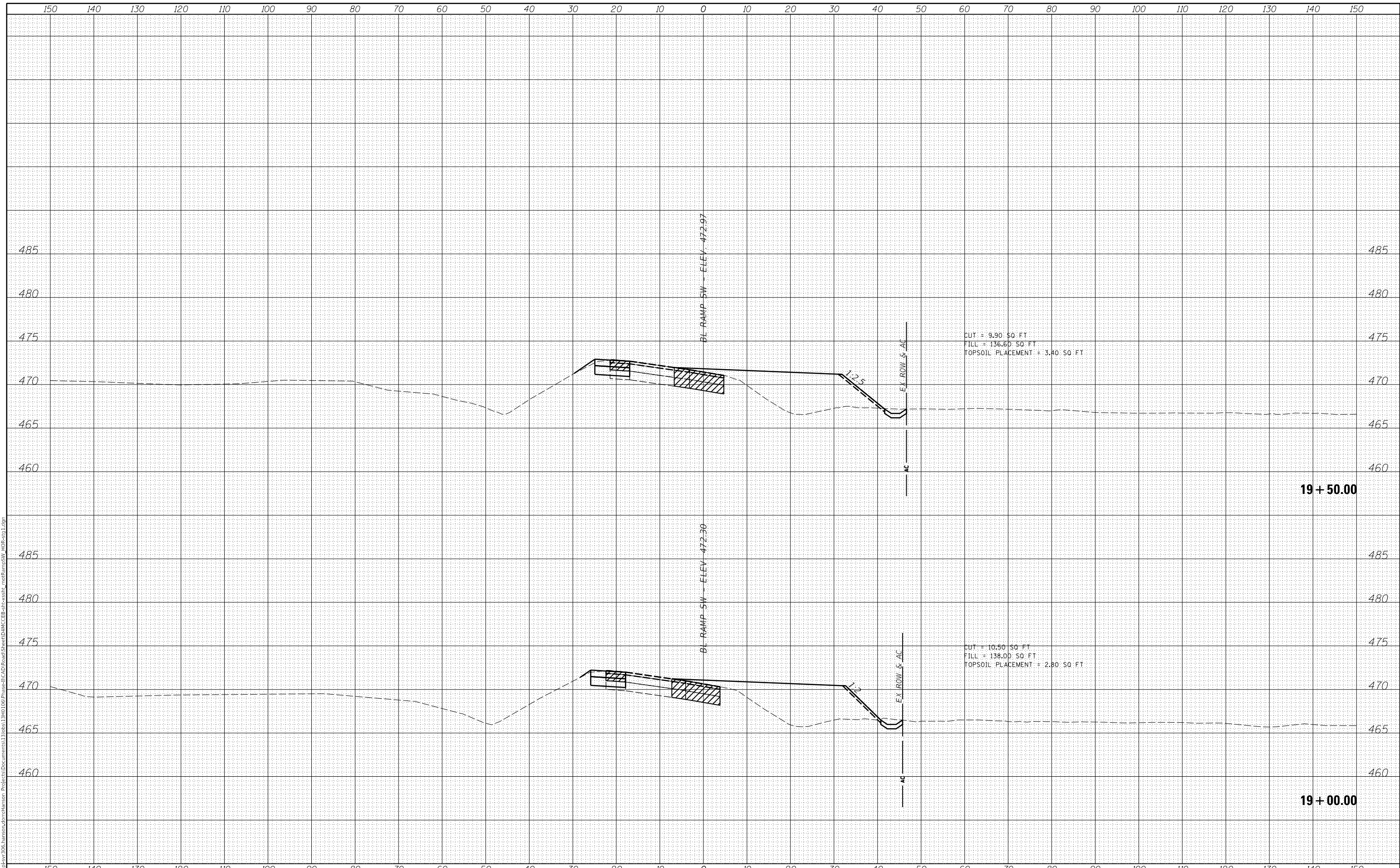
F.A.P. RTE.	SECTION	COUNTY	TOTAL SHEETS	SHEET NO.
317	[15B;((102-1),(14HB))]BR BR	TAZEWELL	1361	197
CONTRACT NO. 68B46				

ILLINOIS FED. AID PROJECT NHPP-YRP3(905)

DATE	
BY	
FINAL SURVEY	SURVEYED
NOTE BOOK	PLOTTED
NO.	TEMPLATE
	AREAS CHECKED

DATE	
BY	
ORIGINAL SURVEY	SURVEYED
NOTE BOOK	PLOTTED
NO.	TEMPLATE
	AREAS CHECKED

FINAL SUBMITTAL
 MODEL XS_SHEET_Temporary_model_name_10
 FILE NAME p:\gis\svr\306\hanson\com\hanson_projects\Documents\1308813\RD100\Phase1\CAD\Road\Sheet\DMC\EB-ar-cs\h1_modRampSW_HR-ar-eg1.dgn



USER NAME = oster00605	DESIGNED - JDS	REVISED -
	DRAWN - RLH	REVISED -
PLOT SCALE = 20.00' / in.	CHECKED - RLH	REVISED -
PLOT DATE = 11/16/2018	DATE - 6/15/2018	REVISED -

STATE OF ILLINOIS
 DEPARTMENT OF TRANSPORTATION

US 150 EASTBOUND MCCLUGAGE BRIDGE PROJECT
 RAMP SW CROSS SECTIONS - STAGE 1

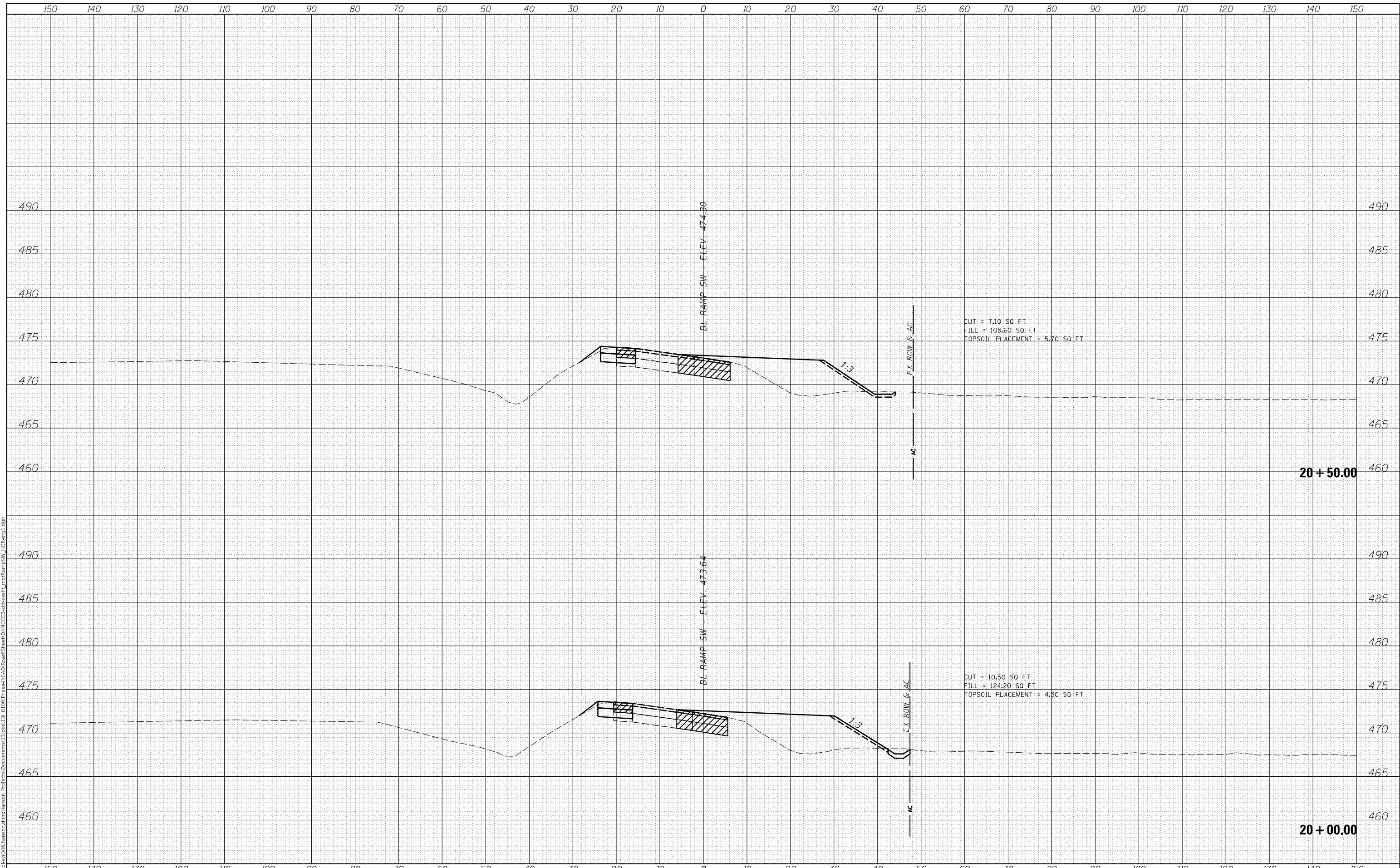
SCALE: SHEET OF SHEETS STA. 19+00.00 TO STA. 19+50.00

F.A.P. RTE.	SECTION	COUNTY	TOTAL SHEETS	SHEET NO.
317	[15B;((102-1),(14HB))BR]BR	TAZEWELL	1361	198
			CONTRACT NO. 68B46	
			ILLINOIS FED. AID PROJECT NHPP-YRP3(905)	

FINAL SURVEY NO.	SURVEYED	DATE
NOTE BOOK	PLOTTED	BY
AREAS CHECKED	TEMPLATE	
	AREAS	
	CHECKED	

ORIGINAL SURVEY NO.	SURVEYED	DATE
NOTE BOOK	PLOTTED	BY
AREAS CHECKED	TEMPLATE	
	AREAS	
	CHECKED	

FINAL SUBMITTAL
 MODEL XS_SHEET_Temporary_model_name_11
 FILE NAME: p:\projects\306\hanson\com\hanson_projects\Documents\1306\13061001\Phase1\CAD\Road\Sheet\DMC\EB\EB-ct-ssht_roadRampSW_HR-ssht.dgn



USER NAME = oster00605	DESIGNED - JDS	REVISED -
	DRAWN - RLH	REVISED -
PLOT SCALE = 20.00' / in.	CHECKED - RLH	REVISED -
PLOT DATE = 11/16/2018	DATE - 6/15/2018	REVISED -

STATE OF ILLINOIS
 DEPARTMENT OF TRANSPORTATION

US 150 EASTBOUND MCCLUGAGE BRIDGE PROJECT
 RAMP SW CROSS SECTIONS - STAGE 1

SCALE: SHEET OF SHEETS STA. 20+00.00 TO STA. 20+50.00

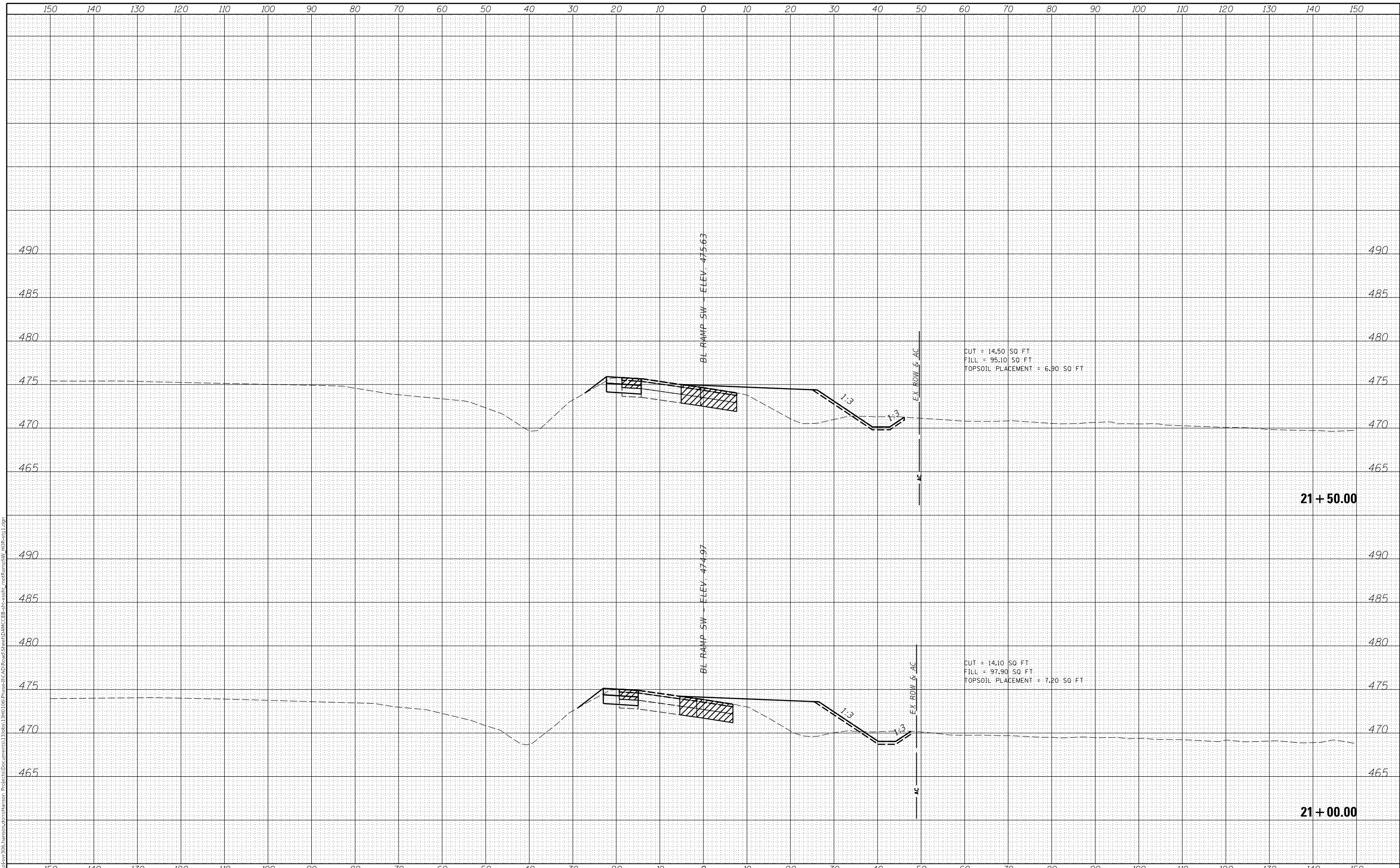
F.A.P. RTE.	SECTION	COUNTY	TOTAL SHEETS	SHEET NO.
317	[15B;((102-1),(14HB))BR]BR	TAZEWELL	1361	199
			CONTRACT NO. 68B46	

ILLINOIS FED. AID PROJECT NHPP-YRP3(905)

DATE	
BY	
FINAL SURVEY	SURVEYED
NOTE BOOK	PLOTTED
NO.	AREAS CHECKED

DATE	
BY	
ORIGINAL SURVEY	SURVEYED
NOTE BOOK	PLOTTED
NO.	AREAS CHECKED

FINAL SUBMITTAL
 MODEL XS_SHEET_Temporary_model_name_12
 FILE NAME: p:\projects\2016\hanson\com\hanson_projects\Documents\13\2016\13RD\100\Phase1\CAD\Road\Sheet\DMC\EB-ar-ssht_modRampSW_HR-ssgl.dgn



USER NAME = oster00605	DESIGNED - JDS	REVISED -
	DRAWN - RLH	REVISED -
PLOT SCALE = 20.00' / in.	CHECKED - RLH	REVISED -
PLOT DATE = 11/16/2018	DATE - 6/15/2018	REVISED -

STATE OF ILLINOIS
 DEPARTMENT OF TRANSPORTATION

US 150 EASTBOUND MCLUGAGE BRIDGE PROJECT
 RAMP SW CROSS SECTIONS - STAGE 1

SCALE: SHEET OF SHEETS STA. 21+00.00 TO STA. 21+50.00

F.A.P. RTE.	SECTION	COUNTY	TOTAL SHEETS	SHEET NO.
317	[15B;((102-1),(14HB))]BR BR	TAZEWELL	1361	200
CONTRACT NO. 68B46			ILLINOIS FED. AID PROJECT NHPP-YRP3(905)	