

025

STATE OF ILLINOIS
DEPARTMENT OF TRANSPORTATION

* 159 + 13 = 172 TOTAL SHEETS

F.A.I. SITE	SECTION	COUNTY	TOTAL SHEETS	SHEET NO.
55	2018 049 B	WILL	159	1
		ILLINOIS	CONTRACT NO. 62G98	

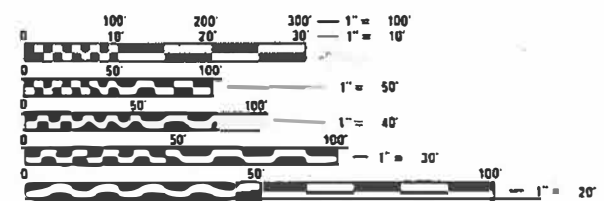
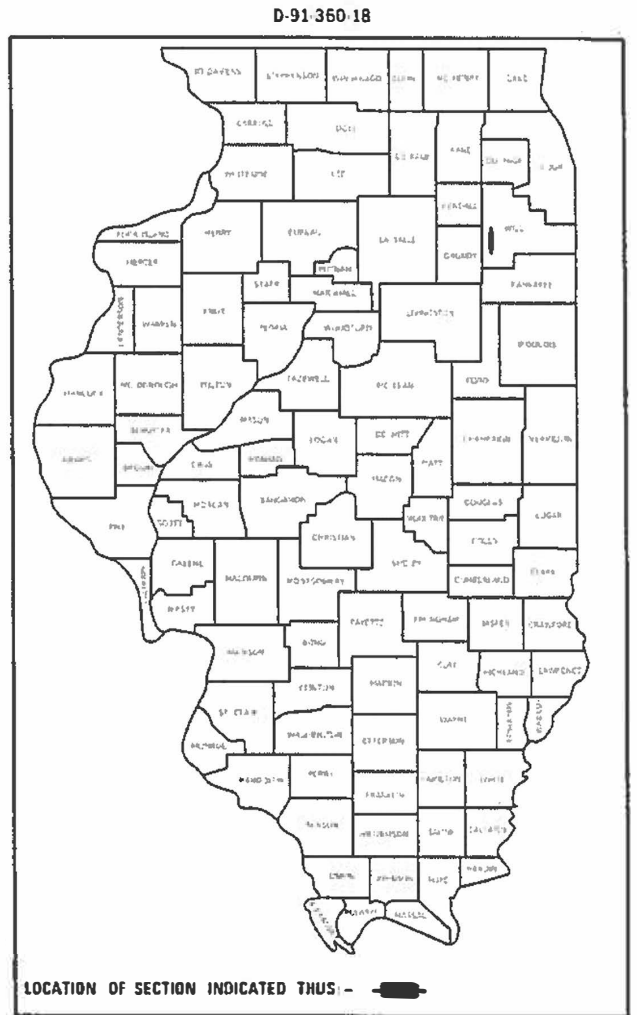
FOR INDEX OF SHEETS, SEE SHEET NO. 2

PROPOSED HIGHWAY PLANS

F.A.I. ROUTE 55: INTERSTATE-55
OVER BNSF RAILROAD AND GRANT CREEK
SECTION 2018-049-B
PROJECT: NHPP-S5N9(987)
BRIDGE NEW DECK
WILL COUNTY
C-91-285-18

TRAFFIC DATA
EXISTING ADT = 55500 (2017)
POSTED SPEED LIMIT = 70 MPH

PROJECT IS LOCATED WITHIN
WILMINGTON TOWNSHIP AND
CHANNAHON TOWNSHIP



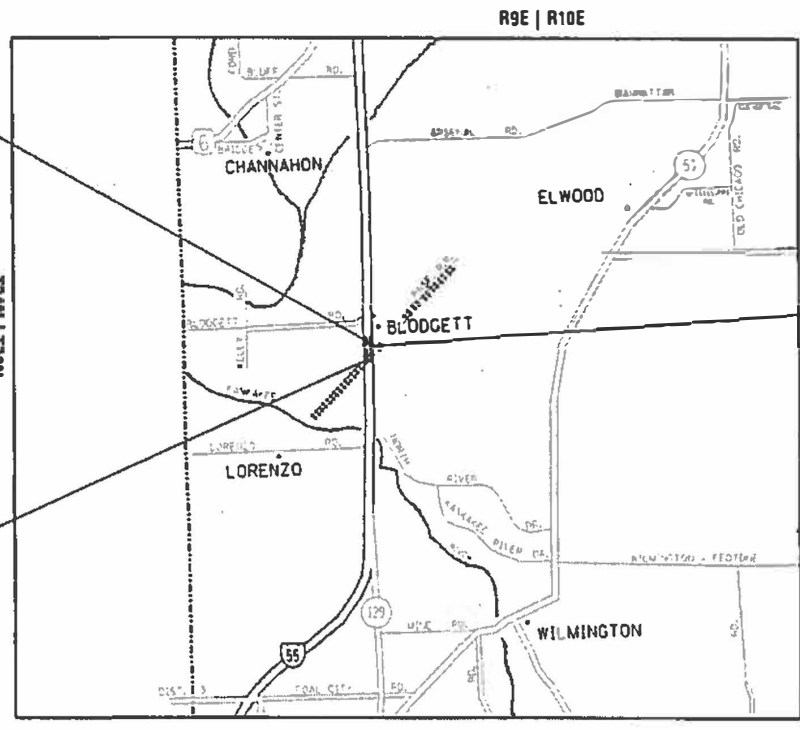
FULL SIZE PLANS HAVE BEEN PREPARED USING STANDARD ENGINEERING SCALES. REDUCED SIZED PLANS WILL NOT CONFORM TO STANDARD SCALES. IN MAKING MEASUREMENTS ON REDUCED PLANS, THE ABOVE SCALES MAY BE USED.

J.U.L.I.E.
JOINT UTILITY LOCATION INFORMATION FOR EXCAVATION
1-800-892-0123
OR 811

LOCATION 2
SN 099-0005
SB I-55 OVER GRANT CREEK

LOCATION 3
SN 099-0304
SB I-55 OVER BNSF RR

LOCATION 1
SN 099-0286
NB I-55 OVER BNSF RR



WILMINGTON TOWNSHIP AND CHANNAHON TOWNSHIPS

GROSS & NET LENGTH = 1374.6 FT. = .26 MILE

STATE OF ILLINOIS
DEPARTMENT OF TRANSPORTATION

SUBMITTED December 4 2018

Anthony A. Doughty / CHS
REGIONAL ENGINEER

Feb 19 2019
Paul J. Chaf
ENGINEER OF DESIGN AND ENVIRONMENT

Feb 19 2019
Paul J. Chaf
DIRECTOR OF HIGHWAYS PROJECT IMPLEMENTATION

PROJECT ENGINEER: J. ALAIN MIDY, PE (847) 221-3056
PROJECT MANAGER: FAWAD AQUEEL, PE, PTOE (847) 705-4247

CONTRACT NO. 62G98

REV. 2-13-2019

PRINTED BY THE AUTHORITY
OF THE STATE OF ILLINOIS

INDEX OF SHEETS

SHEET NO. DESCRIPTION

1	COVER SHEET
2	INDEX OF SHEETS, STANDARDS, AND GENERAL NOTES
3-6	SUMMARY OF QUANTITIES
7	ALIGNMENT, TIES, AND BENCHMARKS
8	PROPOSED REMOVAL PLAN (SN 099-0286)
9	PROPOSED ROADWAY PLAN & PROFILE (SN 099-0286)
10-11	PROPOSED EROSION CONTROL & LANDSCAPING PLANS (SN 099-0286)
12	PROPOSED DRAINAGE & UTILITY PLAN (SN 099-0286)
13-37	STRUCTURE PLANS (SN 099-0286)
38-57	STRUCTURE PLANS (SN 099-0005)
58-81	STRUCTURE PLANS (SN 099-0304)
82-93	TEMPORARY LIGHTING PLANS
94-105	FIBER OPTIC RELOCATION PLANS
105A-141	TRAFFIC CONTROL STAGING PLANS
142-147	FINAL PAVEMENT MARKING PLANS
148-154	ALTERNATE ROUTE PLANS
154A	ENTRANCE AND EXIT RAMP CLOSURE DETAILS (TC-08)
154B	DETAIL FOR TEMPORARY RUMBLE STRIP (SPECIAL)
155	TRAFFIC CONTROL DETAILS FOR FREEWAY SINGLE & MULTI-LANE WEAVE (TC-09)
156-157	MULTI-LANE FREEWAY PAVEMENT MARKING DETAILS (TC-12)
158	TRAFFIC CONTROL FOR FREEWAY SHOULDER CLOSURES AND PARTIAL RAMP CLOSURES (TC-17)
159	FREEWAY/ EXPRESSWAY SIGNING FOR FLAGGING OPERATIONS AT WORK ZONE OPENING (TC-18)

STANDARD NO.	DESCRIPTION
000001-06	STANDARD SYMBOLS, ABBREVIATIONS AND PATTERNS
280001-07	TEMPORARY EROSION CONTROL SYSTEMS
420001-09	PAVEMENT JOINTS
420401-13	PAVEMENT CONNECTOR (PCC) FOR BRIDGE APPROACH SLAB
542401-03	METAL FLARED END SECTION FOR PIPE CULVERTS
610001-08	SHOULDER INLET WITH CURB
642001-02	SHOULDER RUMBLE STRIPS, 16 IN.
630001-12	STEEL PLATE BEAM GUARDRAIL
631026-06	TRAFFIC BARRIER TERMINAL, TYPE 5
631031-15	TRAFFIC BARRIER TERMINAL, TYPE 6
701400-09	APPROACH TO LANE CLOSURE FREEWAY/ EXPRESSWAY
701401-12	LANE CLOSURE, FREEWAY/ EXPRESSWAY
701416-11	LANE CLOSURE, FREEWAY / EXPRESSWAY, WITH CROSSOVER & BARRIER
701428-01	TRAFFIC CONTROL, SETUP AND REMOVAL, FREEWAY/ EXPRESSWAY
701901-08	TRAFFIC CONTROL DEVICES
704001-08	TEMPORARY CONCRETE BARRIER
782006	GUARDRAIL AND BARRIER WALL REFLECTOR MOUNTING DETAILS
805001-01	ELECTRICAL SERVICE INSTALLATION DETAILS
812001	RACEWAY EMBEDDED IN STRUCTURE

GENERAL NOTES

- BEFORE STARTING ANY EXCAVATION, THE CONTRACTOR SHALL CALL "JULIE" AT 800-892-0123 OR 811 FOR FIELD LOCATIONS OF BURIED ELECTRIC, TELEPHONE AND GAS FACILITIES. (48 HOUR NOTIFICATION IS REQUIRED).
- THE CONTRACTOR SHALL COORDINATE CONSTRUCTION ACTIVITIES WITH UTILITY COMPANIES, WILMINGTON AND CHANNAHON TOWNSHIPS.
- THE CONTRACTOR WILL NOT BE ALLOWED TO SET UP A YARD OR FIELD OFFICE ON STATE PROPERTY WITHOUT WRITTEN PERMISSION FROM THE DEPARTMENT.
- THE RESIDENT ENGINEER SHALL CONTACT MRS. REGINA COOPER, IDOT'S AREA TRAFFIC FIELD ENGINEER, VIA EMAIL AT REGINA.COOPER@ILLINOIS.GOV OR AT (847) 705-4153 A MINIMUM OF 2 WEEKS PRIOR TO PLACEMENT OF PERMANENT PAVEMENT MARKING.
- IT SHALL BE THE CONTRACTOR'S RESPONSIBILITY TO VERIFY ALL DIMENSIONS AND CONDITIONS EXISTING IN THE FIELD PRIOR TO CONSTRUCTION AND ORDERING OF MATERIALS.
- THE CONTRACTOR SHALL CONTACT THE DISTRICT ONE EXPRESSWAY TRAFFIC CONTROL SUPERVISOR AT (847)705-4151 A MINIMUM OF 72 HOURS IN ADVANCE OF BEGINNING WORK.
- THE CONTRACTOR SHALL BE REQUIRED TO PROVIDE ACCESS TO ABUTTING PROPERTY AT ALL TIMES DURING THE CONSTRUCTION OF THIS PROJECT.
- UNLESS OTHERWISE NOTED IN THE PLANS OR CONTRACT SPECIFICATIONS, THE CONTRACTOR SHALL SURVEY THE TOP OF RAIL OF EACH RAILROAD TRACK A MINIMUM OF 1000 FT ON EACH SIDE OF THE OVERPASS STRUCTURE IN 50 FT INCREMENTS BEFORE BEGINNING CONSTRUCTION, AND COMPARE IT TO THE ALIGNMENT AND THE TOP OF RAIL PROFILES SHOWN ON THE PLANS. ALL DISCREPANCIES BETWEEN SURVEY AND INFORMATION SHOWN IN THE PLANS SHALL BE NOTED AND BROUGHT TO THE ATTENTION OF THE ENGINEER AND THE RAILROAD PRIOR TO CONSTRUCTION. IN ADDITION, UPON COMPLETION OF EACH STRUCTURE, THE CONTRACTOR SHALL MEASURE THE RESULTING HORIZONTAL AND VERTICAL CLEARANCES AND SUBMIT THEM TO THE ENGINEER FOR REVIEW AND INCLUSION IN THE RECORD DRAWINGS. THIS WORK SHALL BE INCLUDED IN THE COST OF CONSTRUCTION LAYOUT.
- THE CONTRACTOR SHALL REQUEST AND GAIN APPROVAL FROM THE ILLINOIS DEPARTMENT OF TRANSPORTATION'S EXPRESSWAY TRAFFIC OPERATIONS ENGINEER AT www.idotlcs.com TWENTY-FOUR (24) HOURS IN ADVANCE OF ALL DAILY LANE, RAMP AND SHOULDER CLOSURES AND 7 DAYS IN ADVANCE OF ALL PERMANENT AND WEEKEND CLOSURES ON ALL FREEWAYS AND/OR EXPRESSWAYS IN DISTRICT ONE. THIS ADVANCE NOTIFICATION IS CALCULATED BASED ON WORKWEEK OF MONDAY THROUGH FRIDAY AND SHALL NOT INCLUDE WEEKENDS OR HOLIDAYS.



MIXTURE REQUIREMENTS		VOIDS @ Ndes	QUALITY MANAGEMENT PROGRAM (QMP)
MIXTURE USES			
HOT-MIX ASPHALT SHOULDER, 13"			
HOT-MIX ASPHALT SURFACE COURSE, MIX "D", N70 (IL 9.5 mm), 2"		4% AT 70 GYR.	QC/QA
(HMA BINDER IL-19.0mm), 11"		4% AT 70 GYR.	QC/QA
QMP Designation: Quality Control/Quality Assurance (QC/QA); Quality Control for Performance (QCP)			

NOTE 1: THE UNIT WEIGHT USED TO CALCULATE ALL HMA SURFACE MIXTURE QUANTITIES IS 112 LBS/SQYD/IN

NOTE 2: THE "AC TYPE" FOR POLYMERIZED HMA MIXES SHALL BE "SBS/SBR PG 76-22" AND FOR NON-POLYMERIZED HMA THE "AC TYPE" SHALL BE "PG 64-22" UNLESS MODIFIED BY DISTRICT ONE SPECIAL PROVISIONS. FOR USE OF RECYCLED MATERIALS SEE SPECIAL PROVISIONS.

QUALITY MANAGEMENT PROGRAM (QMP) IDENTIFIES THE PARTICULAR QUALITY CONTROL SPECIFICATION THAT APPLIES TO THE HMA MIXTURE

REV. 2-13-2019

REV. - MS

MODEL: Default; FILE NAME: p:\u000484818\NTEC\Illinois.gov\RD\DOT\Documents\DOT Office\District 1\Projects\1360\B\CADD\Drawings\Design\1360-18-shr-gemcns.dgn

USER NAME = abebawa	DESIGNED -	REVISED -
	DRAWN -	REVISED -
PLOT SCALE = 100.0000' / in.	CHECKED -	REVISED -
PLOT DATE = 1/18/2019	DATE -	REVISED -

**STATE OF ILLINOIS
DEPARTMENT OF TRANSPORTATION**

**INDEX OF SHEETS, STATE STANDARDS
AND GENERAL NOTES**

SCALE: SHEET OF SHEETS STA. TO STA.

F.A.I. RTE.	SECTION	COUNTY	TOTAL SHEETS	SHEET NO.
55	2018-049-B	WILL	159	2
CONTRACT NO. 62G98				
ILLINOIS		FED. AID PROJECT		

SUMMARY OF QUANTITIES			URBAN TOTAL QUANTITIES 90% FED 10% STATE	CONSTRUCTION TYPE CODE				URBAN TOTAL QUANTITIES 90% FED 10% STATE	SUMMARY OF QUANTITIES			URBAN TOTAL QUANTITIES 90% FED 10% STATE	CONSTRUCTION TYPE CODE			
CODE NO	ITEM	UNIT		NB 099-0286 0013	SB 099-0005 0013	SB 099-0304 0013			CODE NO	ITEM	UNIT		NB 099-0286 0013	SB 099-0005 0013	SB 099-0304 0013	
52100020	ELASTOMERIC BEARING ASSEMBLY, TYPE II	EACH	24	12		12		* 66901003	REGULATED SUBSTANCES FINAL CONSTRUCTION REPORT	LSUM	1					
52100510	ANCHOR BOLTS, 3/4"	EACH	24	24												
52100520	ANCHOR BOLTS, 1"	EACH	48			48										
54213447	END SECTIONS 12"	EACH	12	12				67000400	ENGINEER'S FIELD OFFICE, TYPE A	CAL MO	30		18	6	6	
54215547	METAL END SECTION 12"	EACH	8	8				67100100	MOBILIZATION	L SUM	1		0.33	0.33	0.34	
59100100	GEOCOMPOSITE WALL DRAIN	SQ YD	217		104	113										
55100500	STORM SEWER REMOVAL 12"	FOOT	483	483				70300904	PAVEMENT MARKING TAPE, TYPE IV 4"	FOOT	77315		77315			
60100945	PIPE DRAINS 12"	FOOT	88	88												
60103500	PIPE DRAINS, CORRUGATED STEEL 12"	FOOT	436	436				70400100	TEMPORARY CONCRETE BARRIER	FOOT	8075		8075			
61000050	CONCRETE THRUST BLOCKS	EACH	12	12												
61000225	TYPE F INLET BOX, STANDARD 610001	EACH	6	6				70400200	RELOCATE TEMPORARY CONCRETE BARRIER	FOOT	8012		8012			
61000335	TYPE G INLET BOX, STANDARD 610001	EACH	6	6				70400600	RELOCATE TEMPORARY CONCRETE BARRIER, STATE OWNED	FOOT	1625		1625			
* 63100070	TRAFFIC BARRIER TERMINAL, TYPE 5	EACH	5	5				* 78000200	THERMOPLASTIC PAVEMENT MARKING - LINE 4"	FOOT	19836		19836			
64200116	SHOULDER RUMBLE STRIPS, 16 INCH	FOOT	25090	12545	6273	6272										
* 63100085	TRAFFIC BARRIER TERMINAL, TYPE 6	EACH	6	6				* 78008210	POLYUREA PAVEMENT MARKING TYPE I - LINE 4"	FOOT	10080		10080			
63800910	MODULAR GLARE SCREEN SYSTEM, TEMPORARY	FOOT	8075	4050	4025											
63200310	GUARDRAIL REMOVAL	FOOT	315	315												
64300450	IMPACT ATTENUATORS, (NON-REDIRECTIVE), TEST LEVEL 3	EACH	4	4												
* 66900200	NON-SPECIAL WASTE DISPOSAL	CU YD	880	880				* 78200005	GUARDRAIL REFLECTORS, TYPE A	EACH	4		4			
* 66900530	SOIL DISPOSAL ANALYSIS	EACH	3	3				* 78200011	BARRIER WALL REFLECTORS, TYPE C	EACH	1		1			
* 66901001	REGULATED SUBSTANCES PRE-CONSTRUCTION PLAN	LSUM	1	1				* 81028240	UNDERGROUND CONDUIT, GALVANIZED STEEL, 4" DIA.	FOOT	100		100			
* 66901002	ON-SITE MONITORING OF REGULATED SUBSTANCES	CAL DA	30	30												

REV. 2-19-2019

REV. - MS

* SPECIALTY ITEMS

SUMMARY OF QUANTITIES			URBAN TOTAL QUANTITIES 90% FED 10% STATE	CONSTRUCTION TYPE CODE				SUMMARY OF QUANTITIES			URBAN TOTAL QUANTITIES 90% FED 10% STATE	CONSTRUCTION TYPE CODE			
CODE NO	ITEM	UNIT		NB 099-0286 0013	SB 099-0005 0013	SB 099-0304 0013		CODE NO	ITEM	UNIT		NB 099-0286 0013	SB 099-0005 0013	SB 099-0304 0013	
* 81101005	CONDUIT ATTACHED TO STRUCTURE, 4" DIA., PVC COATED GALVANIZED STEEL	FOOT	550	550				* X0327349	TEMPORARY WOOD POLE, 40 FT., CLASS 4	EACH	16				1
								X0327186	PORTABLE VIDEO TOWER STATIONS	CAL MO	18	9	5	4	
								X0327980	PAVEMENT MARKING REMOVAL - WATER BLASTING	SO FT	12270	12270			
* 81300960	JUNCTION BOX, STAINLESS STEEL, ATTACHED TO STRUCTURE, 42" X 36" X 12"	EACH	2	2				X0326650	FILLING EXISTING RUMBLE STRIPS	FOOT	23982	11530	12452		1
* 81603081	UNIT DUCT, 600V, 3-1C NO.2, 1/C NO.4 GROUND, (XLP-TYPE USE), 1 1/2" DIA. POLYETHYLENE	FOOT	185	185				* X1400258	LUMINAIRE, LED, HORIZONTAL MOUNT, TYPE D	EACH	44	44			
* 81800300	AERIAL CABLE, 3-1/C NO. 2 WITH MESSENGER WIRE	FOOT	14570	14570				* X2700009	PREFORMED PLASTIC PAVEMENT MARKING, TYPE D, LINE 5"	FOOT	4255	4255			
								X5030250	BRIDGE DECK GROOVING (LONGITUDINAL)	SO YD	5656	1919	1051	2686	
								* X2700012	PREFORMED PLASTIC PAVEMENT MARKING, TYPE D, LINE 5"	FOOT	1260	1260			
* 83057355	LIGHT POLE, WOOD, 60 FOOT, CLASS 4, WITH 15FT MAST ARM	EACH	44	44				58600101	GRANULAR BACKFILL FOR STRUCTURES	CU YD	455		142	313	
								X2700001	TEMPORARY RUMBLE STRIPS (SPECIAL)	EACH	20	10	10		1
								X6050700	REMOVE INLET BOX	EACH	12	12			
* 84100110	REMOVAL OF TEMPORARY LIGHTING UNIT	EACH	44	44				X6430110	REMOVE IMPACT ATTENUATORS, SALVAGE	EACH	4	4			1
								X7011015	TRAFFIC CONTROL AND PROTECTION (EXPRESSWAYS)	L SUM	1	0.33	0.33	0.34	
* 87900200	DRILL EXISTING HANDHOLE	EACH	4	4				X7013820	TRAFFIC CONTROL SURVEILLANCE, EXPRESSWAYS	CAL DA	340	170	85	85	
X0321750	REMOVE TEMPORARY CONCRETE BARRIER, STATE OWNED	FOOT	1625	1625				* X7830072	GROOVING FOR RECESSED PAVEMENT MARKING 6"	FOOT	4255	4255			
* X0322141	REMOVE TEMPORARY WOOD POLE	EACH	16	16				70107025	CHANGEABLE MESSAGE SIGN	CAL DA	370	185	92.5	92.5	
								* X7830076	GROOVING FOR RECESSED PAVEMENT MARKING 9"	FOOT	1260	1260			
* X0322936	REMOVE EXISTING FLARED END SECTION	EACH	12	12				X7030005	TEMPORARY PAVEMENT MARKING REMOVAL	SO FT	25772	25772			
								X8570000	SMART TRAFFIC MONITORING SYSTEM	L SUM	1	0.33	0.33	0.34	
* X0323914	FIBER OPTIC CABLE SPLICE - LATERAL	EACH	4	4				* X8710035	FIBER OPTIC CABLE 96 FIBERS, SINGLE MODE	FOOT	23400	23400			
								Z0030850	TEMPORARY INFORMATION SIGNING	SQ FT	815	104	355.5	355.5	1
* X0323957	FIBER OPTIC CABLE SPLICE - MAINLINE	EACH	2	2				Z0001899	JACK AND REMOVE EXISTING BEARINGS	EACH	24	12		12	
* X0325040	FIBER OPTIC INNERDUCT 1 1/4" DIA.	FOOT	23400	23400				Z0073510	TEMPORARY TRAFFIC SIGNAL TIMING	EACH	3	3			1

* SPECIALTY ITEMS

REV. 2-19-2019
REV. - MS

SUMMARY OF QUANTITIES			URBAN TOTAL QUANTITIES 90% FED 10% STATE	CONSTRUCTION TYPE CODE			
CODE NO	ITEM	UNIT		NB 099-0286 0013	SB 099-0005 0013	SB 099-0304 0013	
Z0001905	STRUCTURAL STEEL REPAIR	POUND	1340	1340			
Z0004552	APPROACH SLAB REMOVAL	SO YD	968	533	240	195	
Z0013798	CONSTRUCTION LAYOUT	L SUM	1	0.5	0.25	0.25	
Z0018002	DRAINAGE SCUPPERS, DS-11	EACH	6	6			
Z0029090	DIAMOND GRINDING (BRIDGE SECTION)	SO YD	6251	2886	947	2418	
* Z0033028	MAINTENANCE OF LIGHTING SYSTEM	CAL MO	12	12			
Z0046304	PIPE UNDERDRAINS FOR STRUCTURES 4"	FOOT	330		162	168	
Z0048665	RAILROAD PROTECTIVE LIABILITY INSURANCE	L SUM	1	0.5		0.5	
Z0055400	RUMBLE STRIP	FOOT	5680	5200	240	240	
Ø Z0076600	TRAINEES	HOUR	1500	1500			
Ø Z0076604	TRAINEES TRAINING PROGRAM GRADUATE	HOUR	1500	1500			

SUMMARY OF QUANTITIES			URBAN TOTAL QUANTITIES 90% FED 10% STATE	CONSTRUCTION TYPE CODE				
CODE NO	ITEM	UNIT		ROADWAY 0004	NB 099-0286 0010	SB 099-0005 0010	SB 099-0304 0010	



REV.2-19-2019

REV. - MS

FILE NAME =	USER NAME = mlay/ja	DESIGNED -	REVISED -
pw:\NLOB\EBID\INT\EG\Illinois.gov\FWIDOT\Documents\DOT	Offices\District 1\Projects\DI36018\CADD\Info\Design\DI36018\	DATE	REVISION
		CHECKED -	REVISIED -
		DATE	REVISION

STATE OF ILLINOIS
DEPARTMENT OF TRANSPORTATION

I-55 OVER BNSF AND GRANT CREEK
SUMMARY OF QUANTITIES

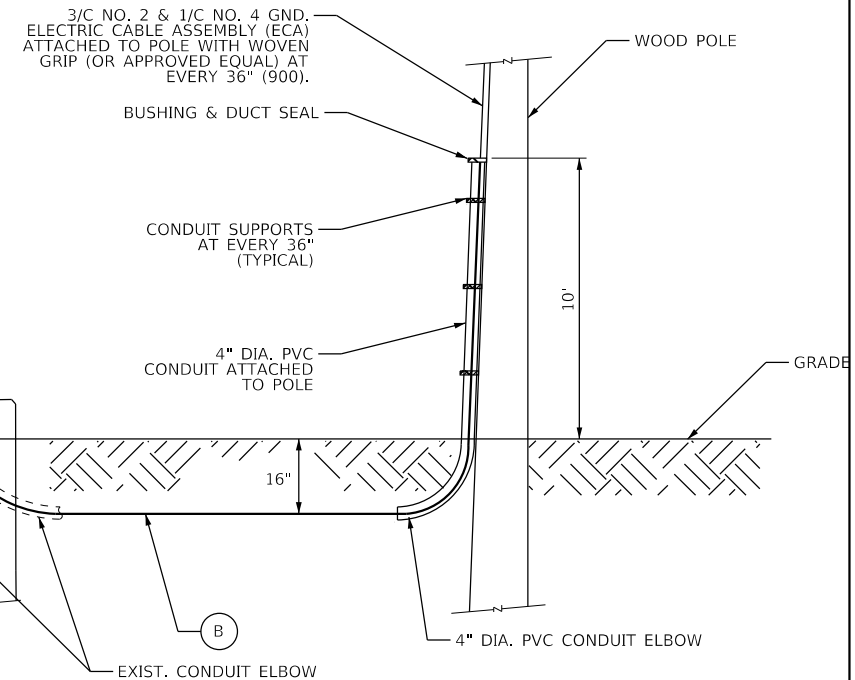
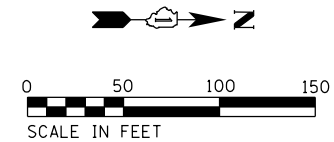
F.A.I. RTE. 55	SECTION 2018-049-B	COUNTY WILL	TOTAL SHEETS 159	SHEET NO. 6
SCALE:		SHEET NO. 4 OF 4 SHEETS		STA. TO STA.
FED. ROAD DIST. NO. 1 ILLINOIS FED. AID PROJECT				

NOTES:

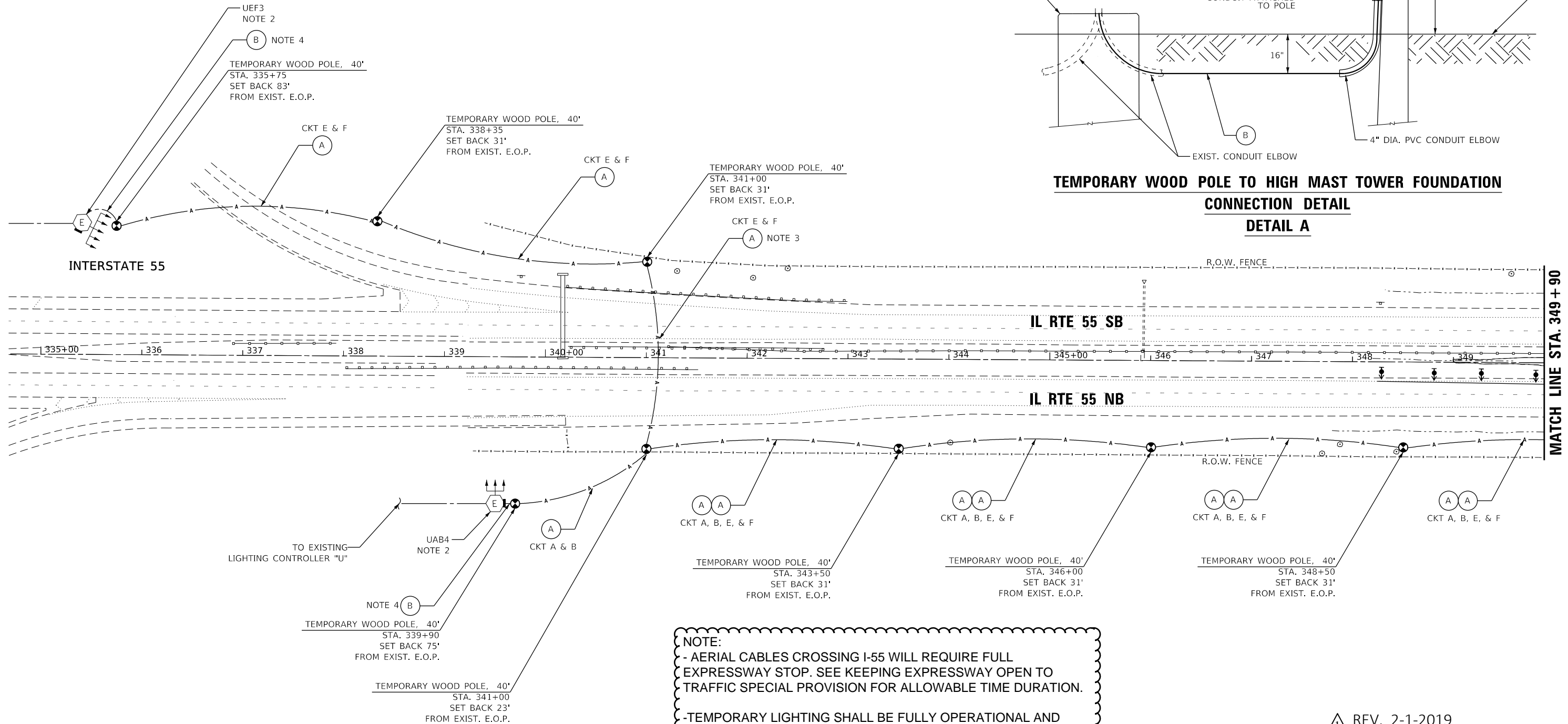
1. SEE SHEET E-01 FOR LEGEND, ABBREVIATIONS, AND GENERAL NOTES.
2. EXISTING HIGH MAST LIGHTING UNIT TO REMAIN.
3. AERIAL CABLES SHALL BE INSTALLED TO PROVIDE A MINIMUM OF 20-FT CLEARANCE BETWEEN THE SURFACE OF THE ROADWAY AND THE CABLE.
4. SEE DETAIL A ON THIS SHEET FOR CONNECTION FROM TEMPORARY WOOD POLE TO HIGH MAST FOUNDATION.

LEGEND:

- (A) AERIAL CABLE, 3-1/C NO. 2 WITH MESSENGER WIRE
- (B) UNIT DUCT, 600V, 3-1/C NO.2, 1/C NO.4 GROUND, (XLP-TYPE USE), 1 1/2" DIA. POLYETHYLENE



**TEMPORARY WOOD POLE TO HIGH MAST TOWER FOUNDATION
CONNECTION DETAIL
DETAIL A**



NOTE:
 - AERIAL CABLES CROSSING I-55 WILL REQUIRE FULL EXPRESSWAY STOP. SEE KEEPING EXPRESSWAY OPEN TO TRAFFIC SPECIAL PROVISION FOR ALLOWABLE TIME DURATION.
 - TEMPORARY LIGHTING SHALL BE FULLY OPERATIONAL AND EXPRESSWAY SHALL BE LIGHTED BEFORE TRAFFIC IS PUT INTO STAGES I AND II

REV. 2-1-2019

MATCH LINE STA. 349 + 90

E-02

MODEL: Default
FILE: Name: ILL1060Task_Order_804_CADD\CADD_Sheet\10136018_Sht_Elight02.dgn



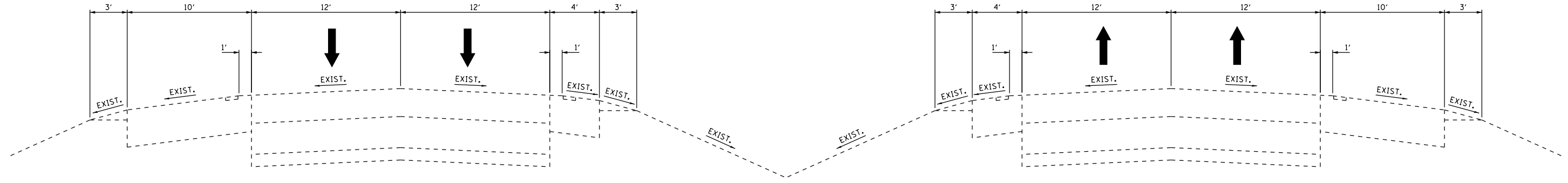
USER NAME = mgarvida	DESIGNED - MG	REVISED -
PLOT SCALE = 100' / in.	DRAWN - MG	REVISED -
PLOT DATE = 12/13/2018	CHECKED - RP	REVISED -
	DATE - 12/12/2018	REVISED -

**STATE OF ILLINOIS
DEPARTMENT OF TRANSPORTATION**

**I-55 OVER BNSF RAILROAD AND GRAND CREEK
SOUTHERN CROSS-OVER TEMPORARY LIGHTING PLANS**

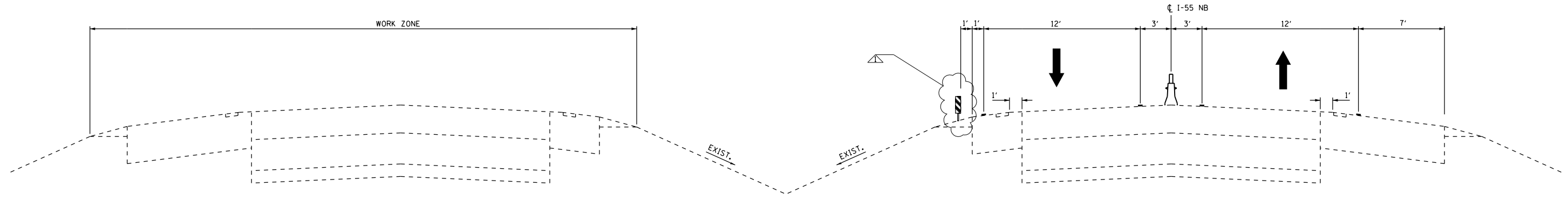
SCALE: SHEET OF SHEETS STA. TO STA.

F.A.I. RTE.	SECTION	COUNTY	TOTAL SHEETS	SHEET NO.
55	2018-049-B	WILL	159	83
CONTRACT NO. 62G98				
ILLINOIS FED. AID PROJECT				

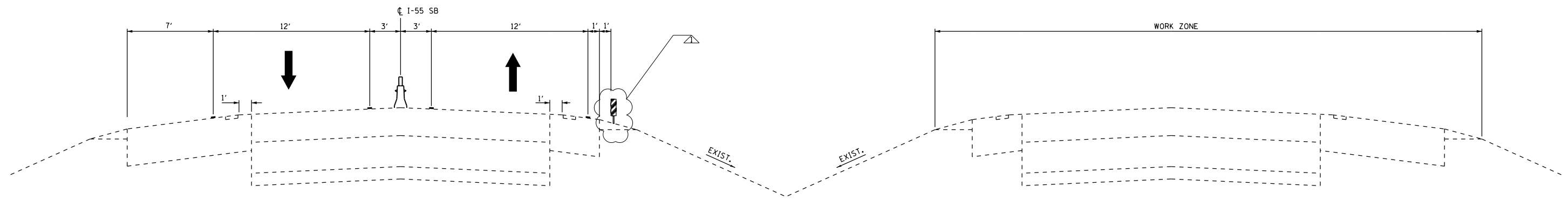


EXISTING TYPICAL SECTION
* STA 272+00 TO STA. 500+00

* STATION EQUATION
STA 92+00/STA. 331+24.68
STA 250+14.55/STA. 489+39.23



STAGE I TYPICAL SECTION
* STA 272+00 TO STA. 500+00 *



STAGE II TYPICAL SECTION
* STA 272+00 TO STA. 500+00

REV. 2-19-2019

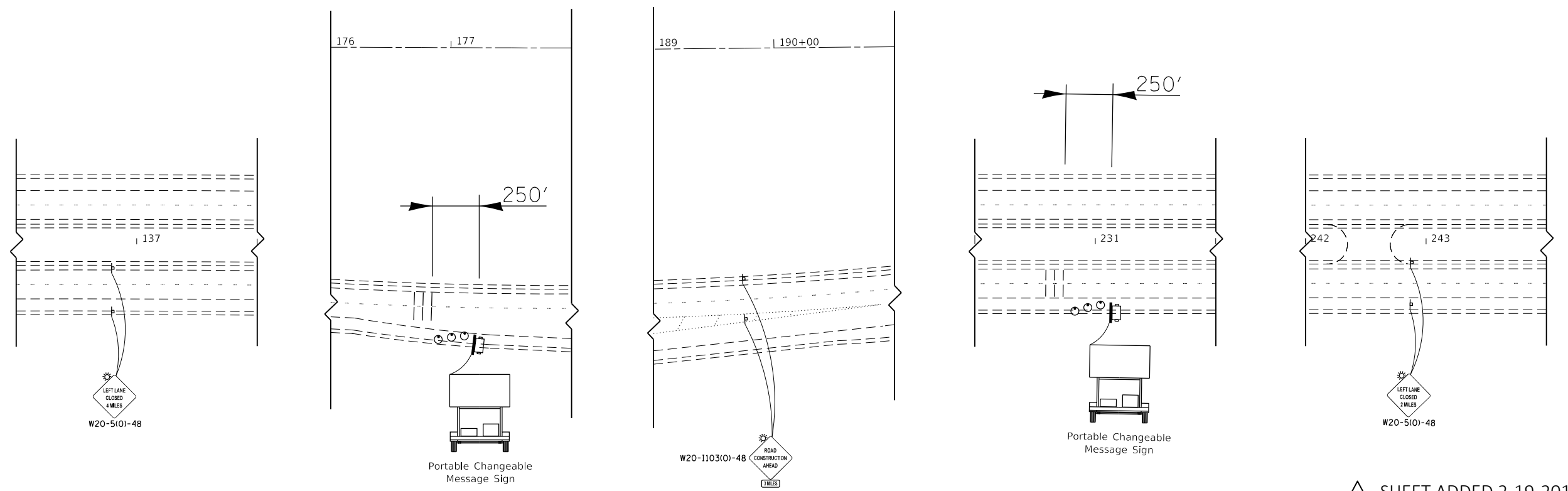
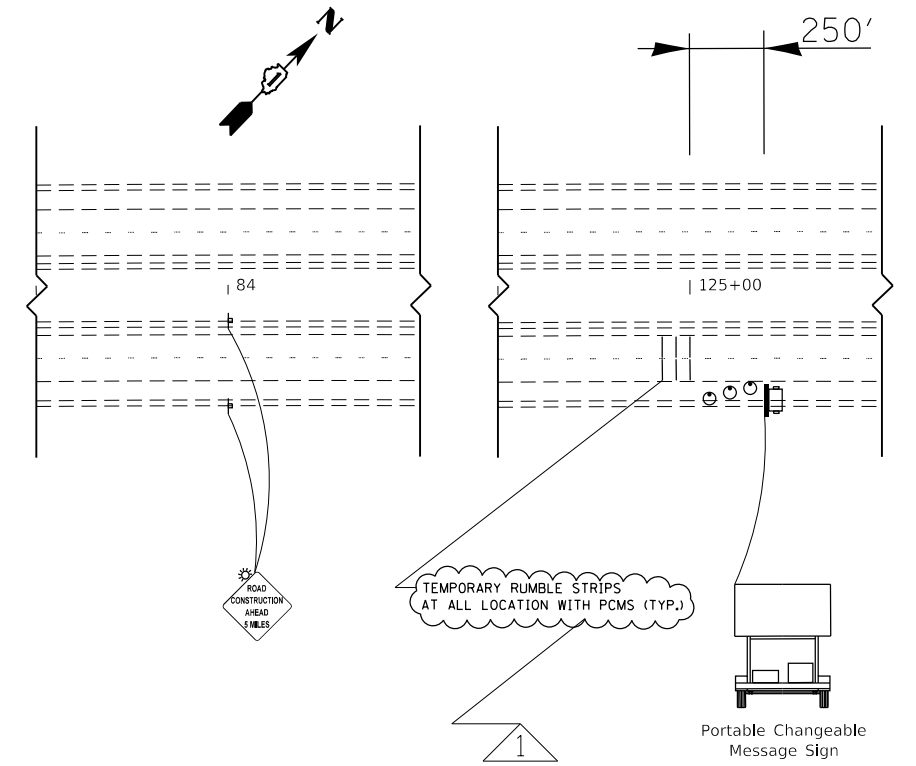
MODEL: Default
 FILE: \\nas01.cpe.uiuc.edu\BEBID\NTEC\Illinois.gov\PIWDOT\Documents\DOT_Offices\Director\Projects\ID1360\BID\BIDD\BIDD\Design\ID136018-ahr-typlcal.dgn

USER NAME = abebawa	DESIGNED -	REVISED -
	DRAWN -	REVISED -
PLOT SCALE = 100.0000' / in.	CHECKED -	REVISED -
PLOT DATE = 2/13/2019	DATE -	REVISED -

2/13/2019 A.A.
STATE OF ILLINOIS
DEPARTMENT OF TRANSPORTATION

TYPICAL SECTIONS			
I-55 OVER BNSF RR & GRANT CREEK			
SCALE:	SHEET	OF SHEETS	STA. TO STA.

F.A.I. RTE.	SECTION	COUNTY	TOTAL SHEETS	SHEET NO.
55	2018-049-B	WILL	159	105B
CONTRACT NO. 62G98				
ILLINOIS FED. AID PROJECT				



1 SHEET ADDED 2-19-2019

MODEL: Default
FILE NAME: p:\u0008\B&E\BIDD\ITEC\Illinois.gov\PIV\DOT\Documents\DOT_Offices\Director_1\Projects\13601\B\CADD\Drawings\13601-8hr-std-1\13601-8hr-std-1.dgn

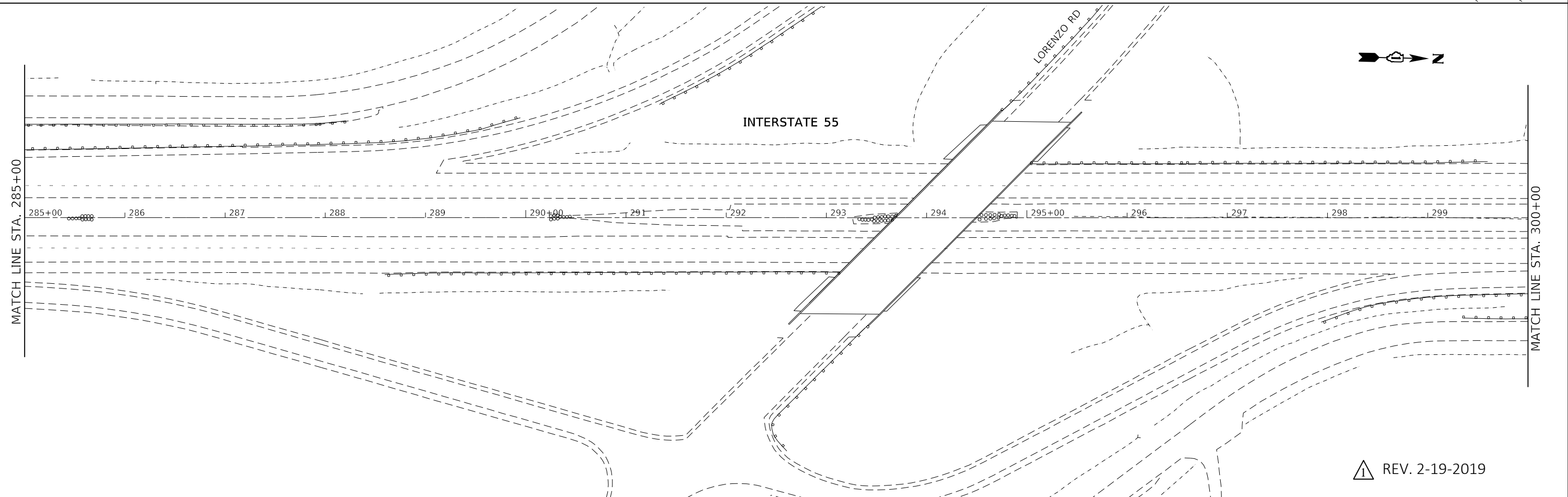
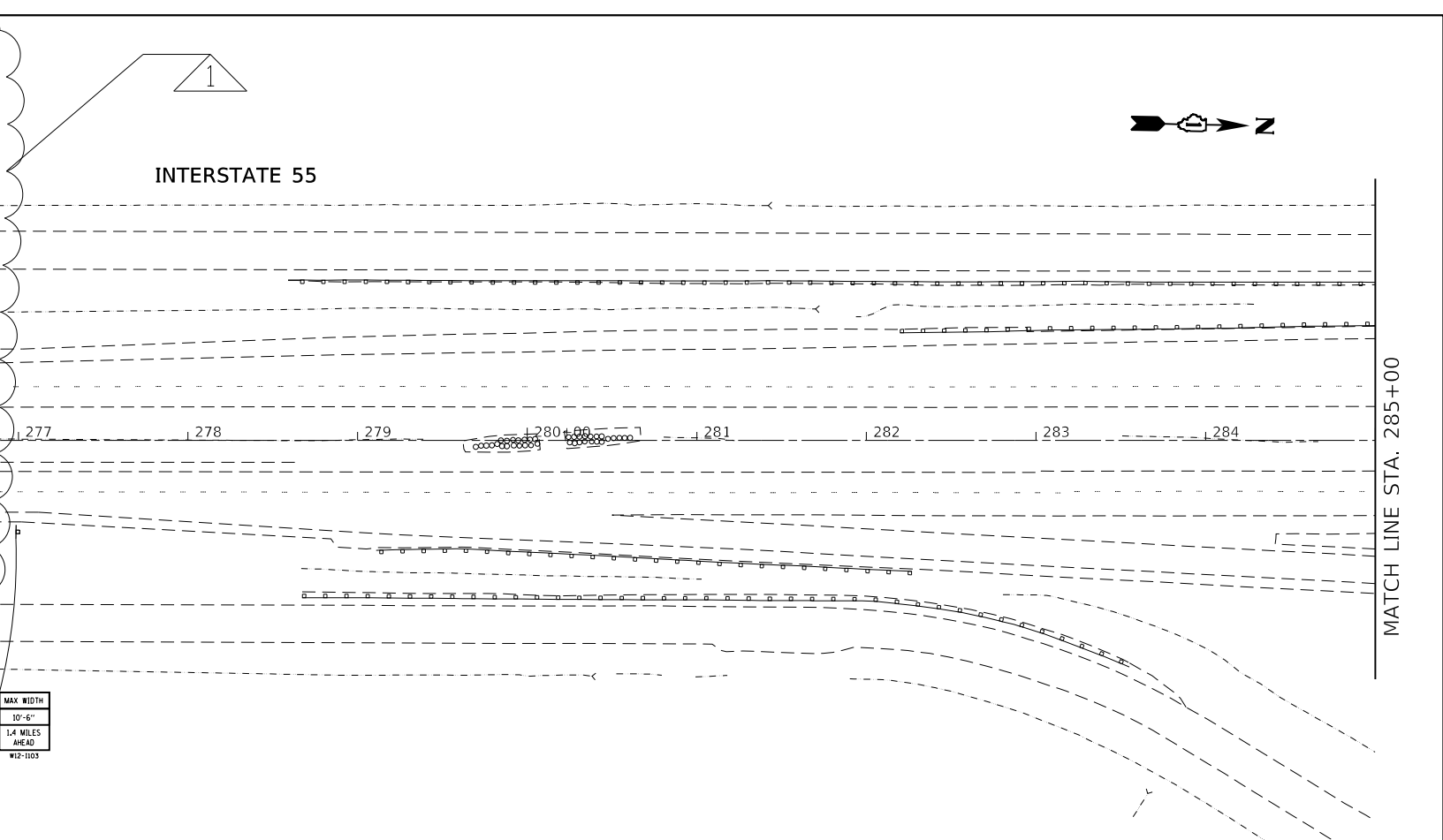
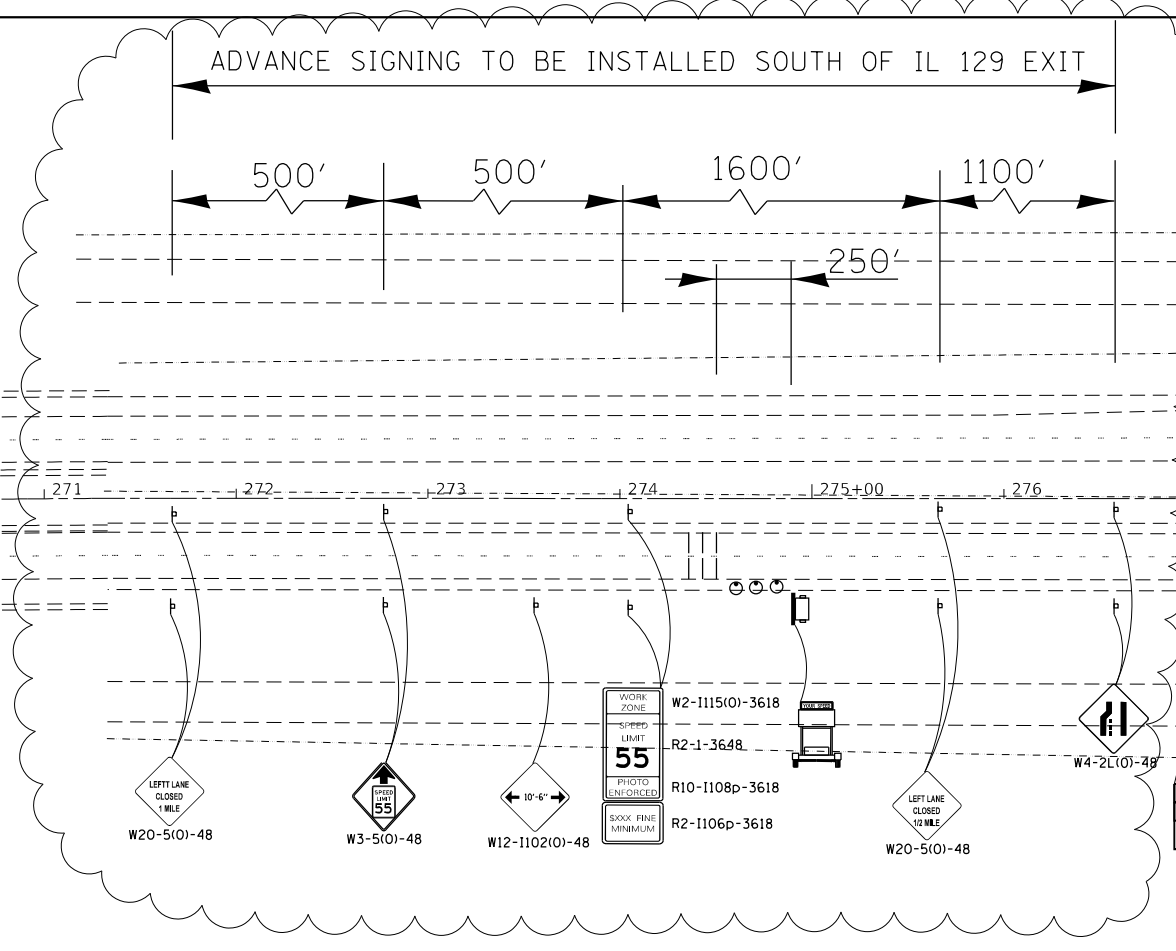
USER NAME = midyja	DESIGNED -	REVISED -
	DRAWN -	REVISED -
PLOT SCALE = 100,0000' / in.	CHECKED -	REVISED -
PLOT DATE = 2/14/2019	DATE -	REVISED -

STATE OF ILLINOIS
DEPARTMENT OF TRANSPORTATION

PRE-STAGE A TRAFFIC CONTROL PLAN
I-55 OVER BNSF RR AND GRANT CREEK

F.A.I. RTE.	SECTION	COUNTY	TOTAL SHEETS	SHEET NO.
55	2018-049-B	WILL	159	105E
CONTRACT NO. 62G98				
ILLINOIS FED. AID PROJECT				

SCALE: 1"= 50' SHEET OF SHEETS STA. TO STA.



MODEL: Default
 FILE: \\nashville\pub\ulb\B&E\ID\NTEC\Illinois\gov\PIWDOT\Documents\1\DOT\Office\DI\zkt1_1\proj\cts\1360\B\CADD\B\Drawings\1360-18-ahr-pre-stage.dgn

USER NAME = abebawa	DESIGNED -	REVISED -
	DRAWN -	REVISED -
PLOT SCALE = 100,0000' / in.	CHECKED -	REVISED -
PLOT DATE = 2/13/2019	DATE -	REVISED -

STATE OF ILLINOIS
DEPARTMENT OF TRANSPORTATION


PRE-STAGE A TRAFFIC CONTROL PLAN
I-55 OVER BNSF RR AND GRANT CREEK

SCALE: 1"= 50'

SHEET OF SHEETS STA. TO STA.

F.A.I. RTE.	SECTION	COUNTY	TOTAL SHEETS	SHEET NO.
55	2018-049-B	WILL	159	106
CONTRACT NO. 62G98				
ILLINOIS FED. AID PROJECT				

REV. 2-19-2019



MATCH LINE STA. 330+00

MATCH LINE STA. 105+75.2

INTERSTATE 55

I-55 (SB)

I-55 (NB)

330+00 331+92 93 94 95+00 96 97 98 99 100+00 101 102 103 104 105+00



MATCH LINE STA. 105+75.2

MATCH LINE STA. 120+75.15

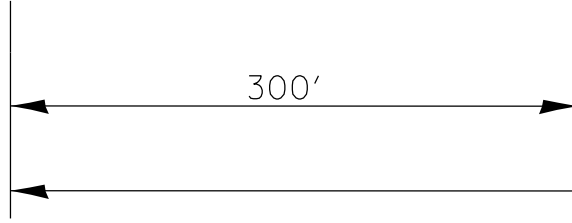
INTERSTATE 55

I-55 (SB)

I-55 (NB)

PAVEMENT MARKING TAPE, TYPE IV,
EDGE LINE, YELLOW 4"

106 107 108 109 110+00 111 112 113 114 115+00 116 117 118 119 120+00



REV. 2-19-2019

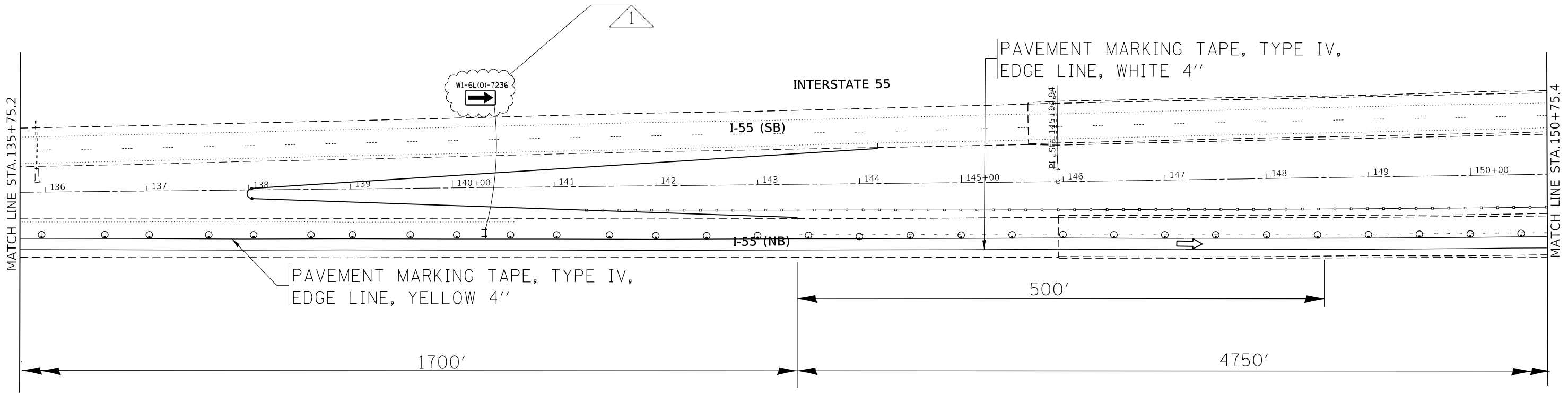
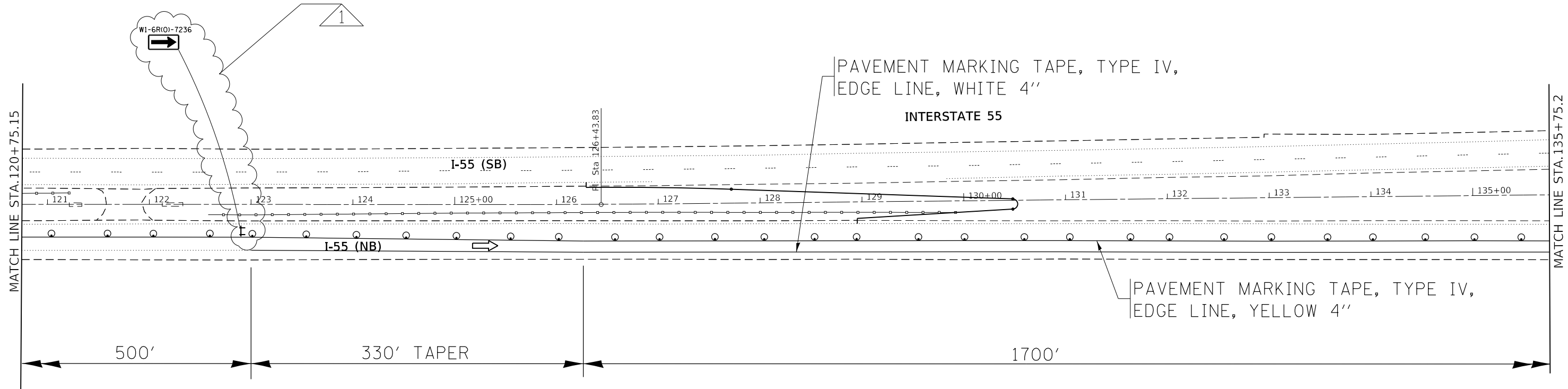
MODEL: Default
FILE: \\mhc-pw\ulb\BEN\DOT\Illinois\gov\PIWDOT\Documents\DOT_Offices\DI\I-55\I-55-18-shr-ppc-stage.dgn

USER NAME = abebawa	DESIGNED -	REVISED - 2/13/2019 A,A
	DRAWN -	REVISED -
PLOT SCALE = 100,0000' / in.	CHECKED -	REVISED -
PLOT DATE = 2/19/2019	DATE -	REVISED -

STATE OF ILLINOIS
DEPARTMENT OF TRANSPORTATION

PRE-STAGE A TRAFFIC CONTROL PLAN I-55 OVER BNSF RR AND GRANT CREEK			
SCALE: 1"= 50'	SHEET	OF SHEETS	STA. TO STA.

F.A.I. RTE.	SECTION	COUNTY	TOTAL SHEETS	SHEET NO.
55	2018-049-B	WILL	159	108
CONTRACT NO. 62G98				
ILLINOIS FED. AID PROJECT				



REV. 2-19-2019

MODEL: Default
 FILE NAME: p:\u0000\B&E\ID\ITEC\Illinois\p06\RW\DOT\Documents\1360\1360-18-shr-ppc-stage.dgn
 PROJECT: 1360\1360-18-shr-ppc-stage.dgn

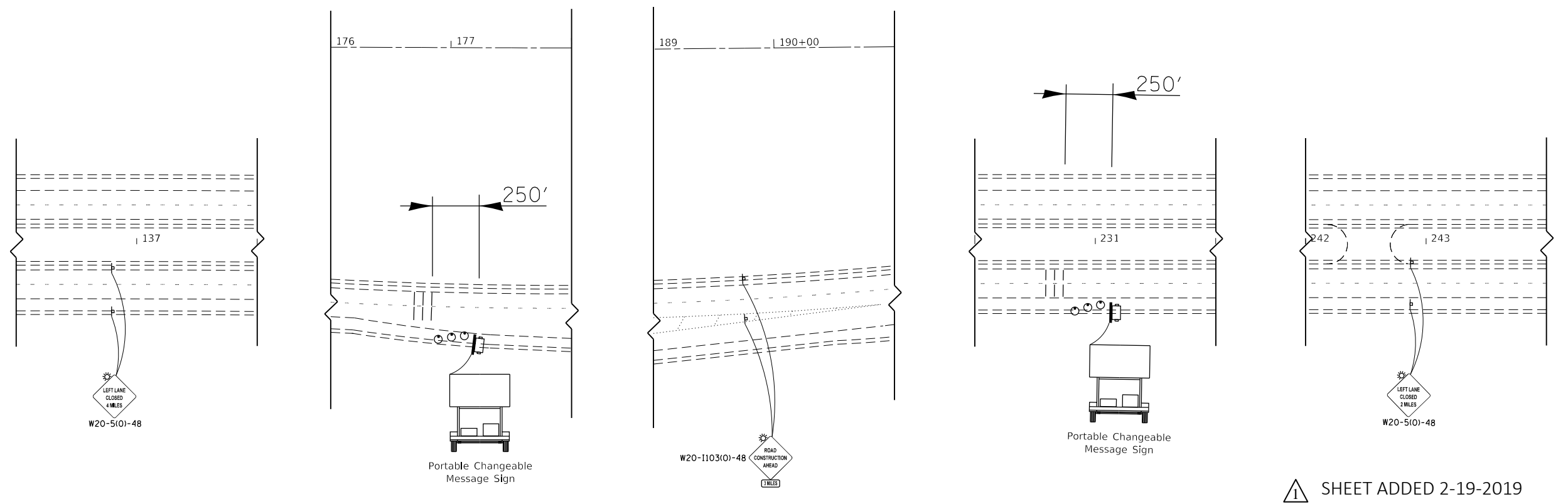
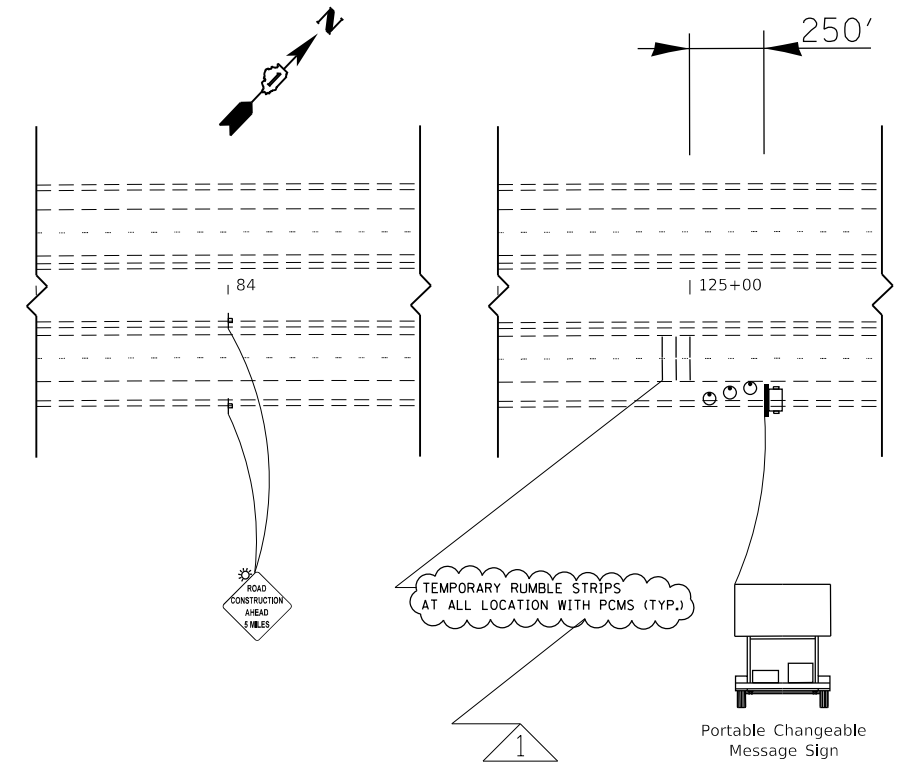
USER NAME = midyja	DESIGNED -	REVISED - 1 2/13/2019 A.A
	DRAWN -	REVISED -
PLOT SCALE = 100.0000' / in.	CHECKED -	REVISED -
PLOT DATE = 2/14/2019	DATE -	REVISED -

**STATE OF ILLINOIS
DEPARTMENT OF TRANSPORTATION**

**PRE-STAGE A TRAFFIC CONTROL PLAN
I-55 OVER BNSF RR AND GRANT CREEK**

SCALE: 1" = 50'
 SHEET OF SHEETS STA. TO STA.

F.A.I. RTE.	SECTION	COUNTY	TOTAL SHEETS	SHEET NO.
55	2018-049-B	WILL	159	109
CONTRACT NO. 62G98				
ILLINOIS FED. AID PROJECT				



MODEL: Default
 FILE NAME: p:\u0008\B&E\ID\NTEC\Illinois.gov\PW\DOT\Documents\DOT_Offices\Director_1\Projects\ID1360\B&E\CAD\Drawings\ID1360\18-shr-ctrl-pln.dwg

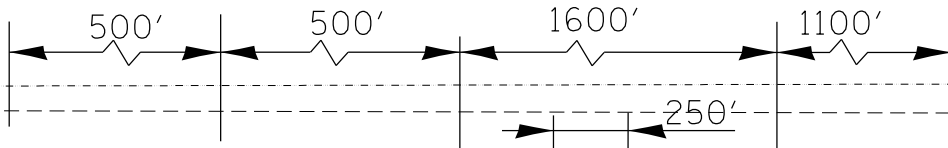
USER NAME = midyja	DESIGNED -	REVISED - 2/13/2019 A.A
	DRAWN -	REVISED -
PLOT SCALE = 100,0000' / in.	CHECKED -	REVISED -
PLOT DATE = 2/14/2019	DATE -	REVISED -

STATE OF ILLINOIS
DEPARTMENT OF TRANSPORTATION

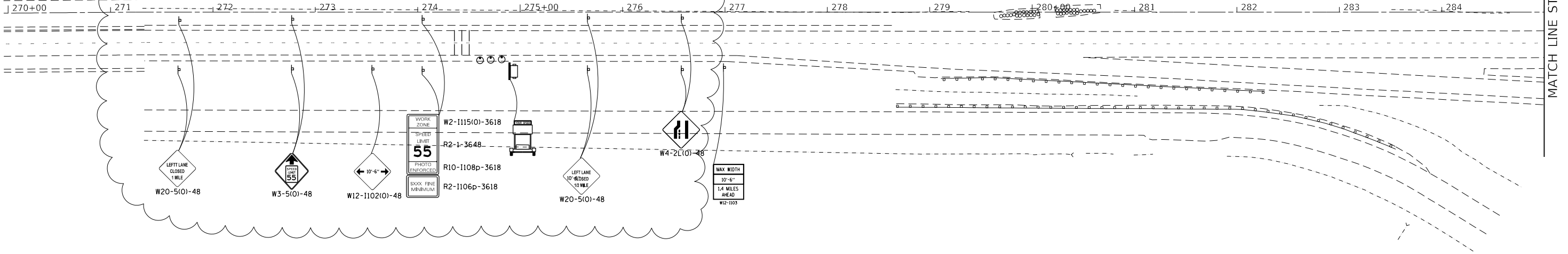
PRE-STAGE B TRAFFIC CONTROL PLAN I-55 OVER BNSF RR AND GRANT CREEK			
SCALE: 1"= 50'	SHEET	OF SHEETS	STA. TO STA.

F.A.I. RTE.	SECTION	COUNTY	TOTAL SHEETS	SHEET NO.
55	2018-049-B	WILL	159	112A
CONTRACT NO. 62G98				
ILLINOIS FED. AID PROJECT				

ADVANCE SIGNING TO BE INSTALLED SOUTH OF IL 129 EXIT



INTERSTATE 55



- W20-5(0)-48
- W3-5(0)-48
- W12-1102(0)-48
- W2-1115(0)-3618
- R2-1-3648
- R10-1108p-3618
- R2-1106p-3618
- W4-2L(0)-48
- W20-5(0)-48

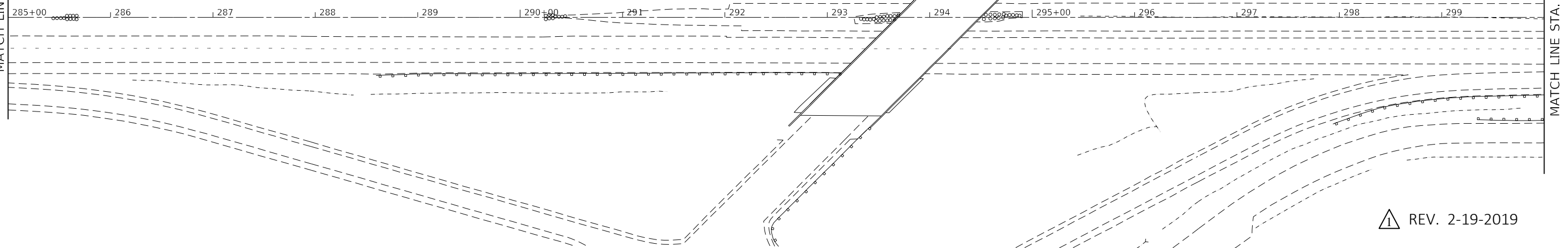
MAX WIDTH
10'-6"
1.4 MILES
AHEAD
W12-1103

MATCH LINE STA. 285+00

MATCH LINE STA. 285+00

INTERSTATE 55

LORENZO RD



MATCH LINE STA. 300+00

REV. 2-19-2019

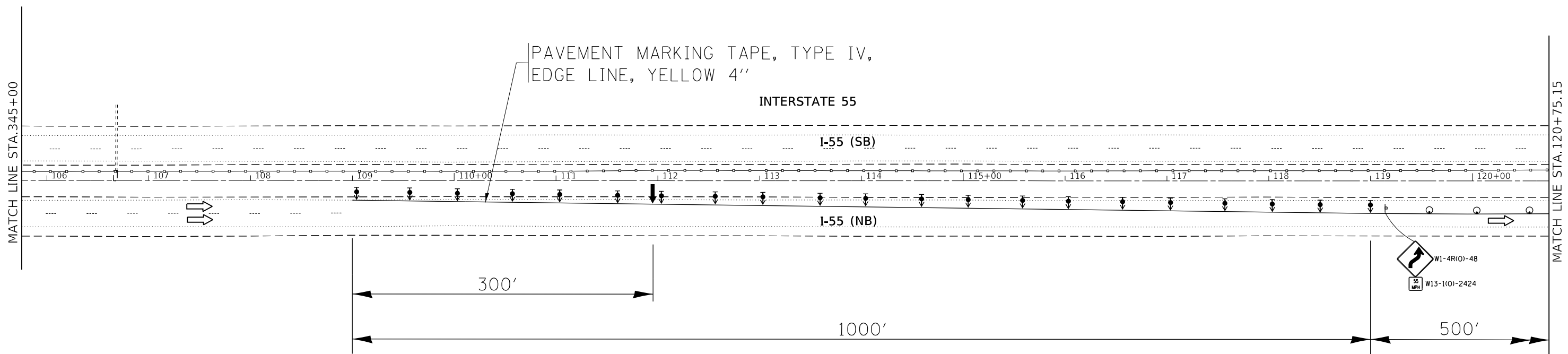
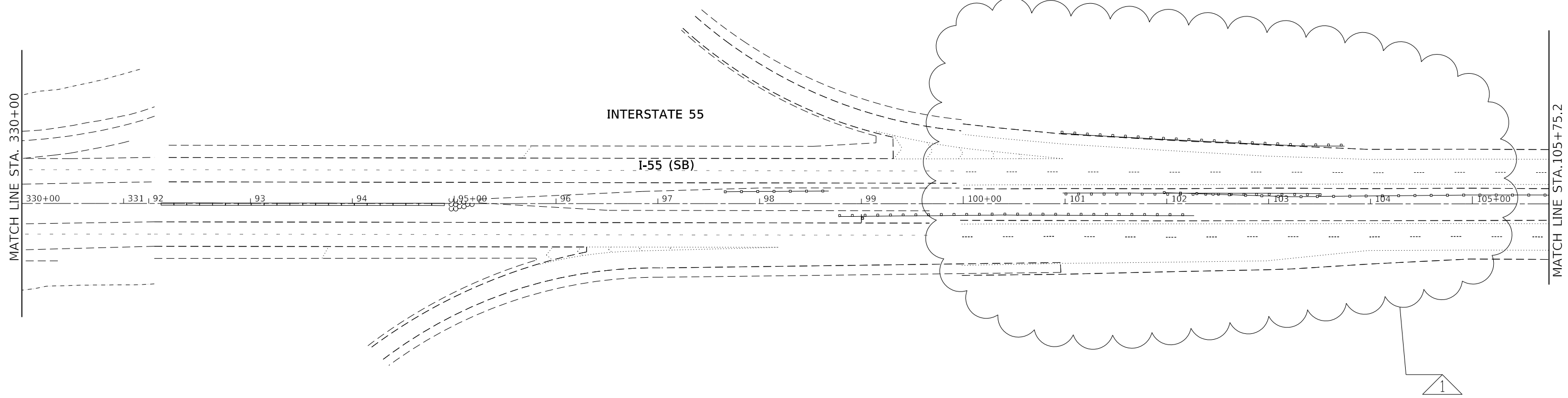
MODEL: Default
FILE: \\nas01c:\proj\1108\B&E\BID\NTEC\Illinois.gov\RWIDOT\Documents\BID\Office\BID\Interct_1\proj\cts\1360\B\CADD\B&E\Defm\1136018-shr-ppc-stage.dgn

USER NAME = abebawa	DESIGNED -	REVISED -	2/13/2019 A.A
	DRAWN -	REVISED -	
PLOT SCALE = 100,0000' / in.	CHECKED -	REVISED -	
PLOT DATE = 2/13/2019	DATE -	REVISED -	

STATE OF ILLINOIS
DEPARTMENT OF TRANSPORTATION

PRE-STAGE B TRAFFIC CONTROL PLAN			
I-55 OVER BNSF RR AND GRANT CREEK			
SCALE: 1"= 50'	SHEET	OF SHEETS	STA. TO STA.

F.A.I. RTE.	SECTION	COUNTY	TOTAL SHEETS	SHEET NO.
55	2018-049-B	WILL	159	113
CONTRACT NO. 62G98				
ILLINOIS FED. AID PROJECT				



1 REV. 2-19-2019

MODEL: Default
 FILE: \\nas101.psu.edu\B&E\BID\ITEC\Illinois\gov\PIWDOT\Documents\136018\CD\Drawings\136018-eh-ppc-stage.dgn

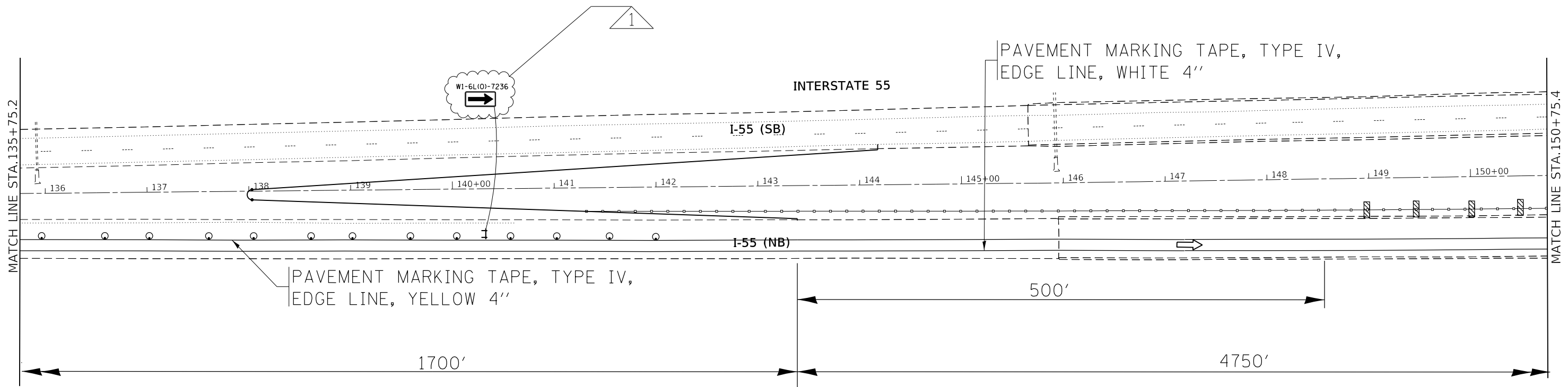
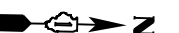
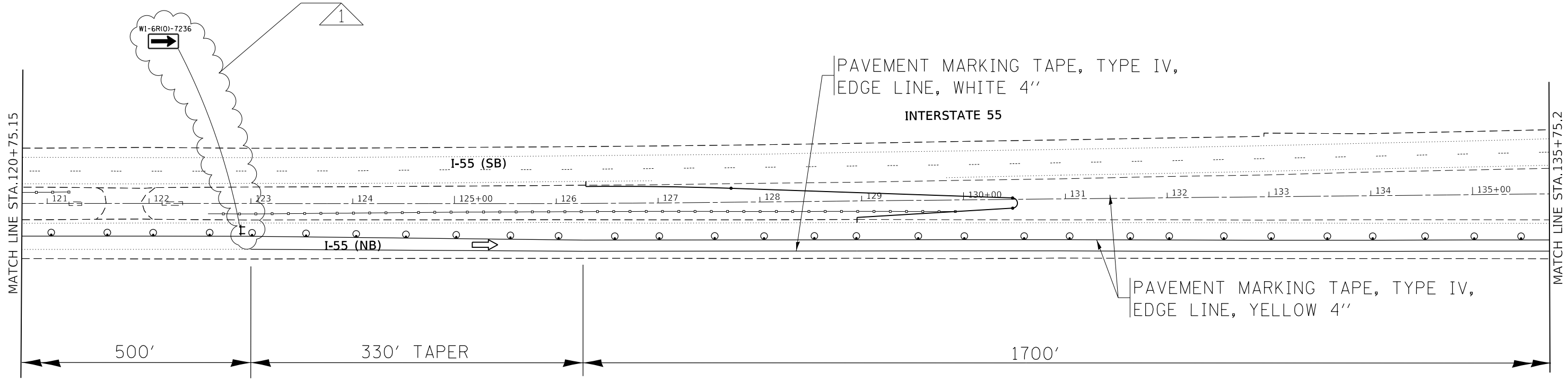
USER NAME = abebawa	DESIGNED -	REVISED -
	DRAWN -	REVISED -
PLOT SCALE = 100.0000' / in.	CHECKED -	REVISED -
PLOT DATE = 2/19/2019	DATE -	REVISED -

STATE OF ILLINOIS
DEPARTMENT OF TRANSPORTATION

PRE-STAGE B TRAFFIC CONTROL PLAN
I-55 OVER BNSF RR AND GRANT CREEK


SCALE: 1" = 50' SHEET OF SHEETS STA. TO STA.

F.A.I. RTE.	SECTION	COUNTY	TOTAL SHEETS	SHEET NO.
55	2018-049-B	WILL	159	115
CONTRACT NO. 62G98				
ILLINOIS FED. AID PROJECT				



REV. 2-19-2019

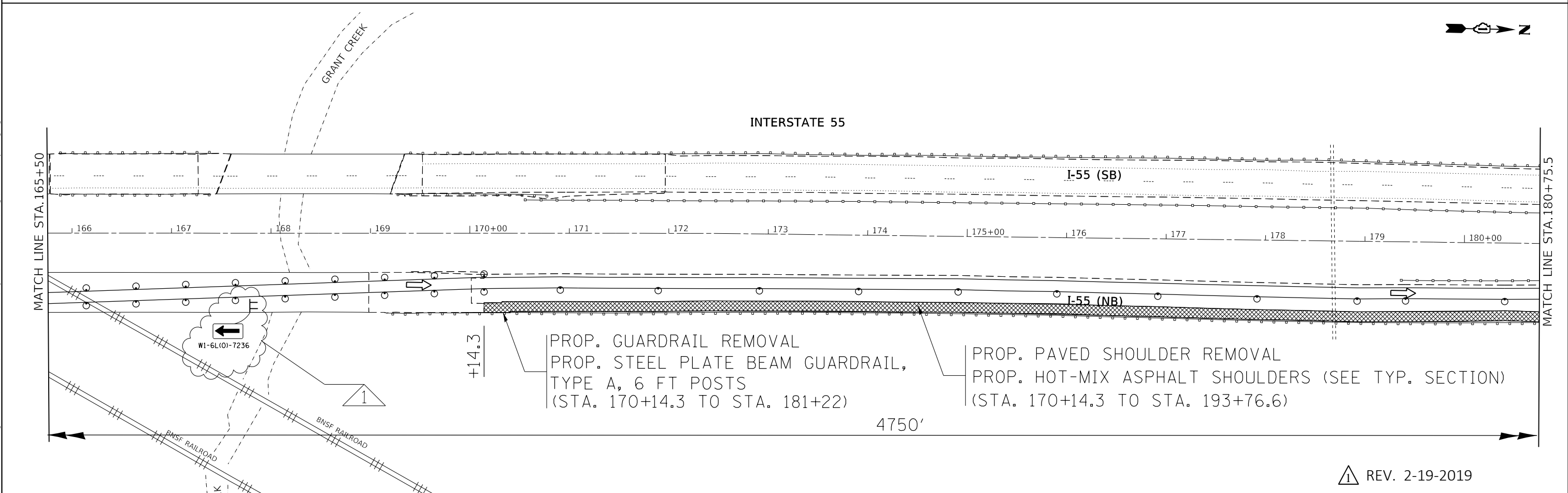
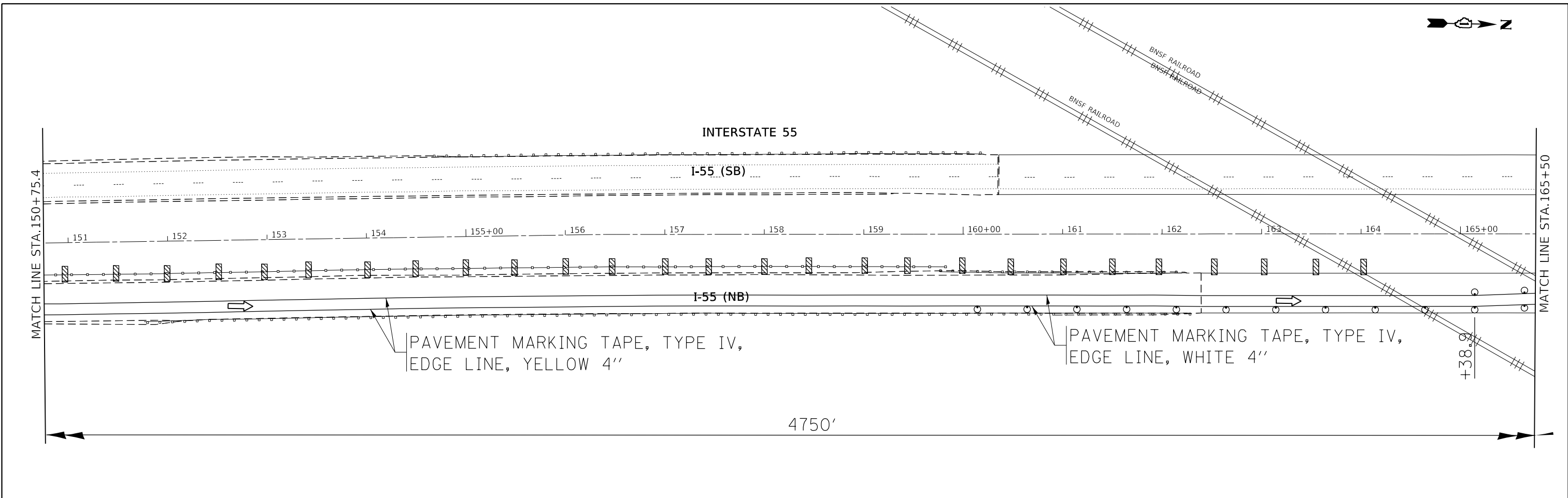
MODEL: Default
 FILE: \\nas01c.psu.edu\BEBID\ITC\Illinois\gov\PIVDOT\Documents\DOT_Offices\District 1\Projects\1360\BID\BIDD\BIDD\Drawings\1360-18-shr-prp-stage.dgn

USER NAME = abebawa	DESIGNED -	REVISED -  2/13/2019 A.A
	DRAWN -	REVISED -
PLOT SCALE = 100.0000' / in.	CHECKED -	REVISED -
PLOT DATE = 2/13/2019	DATE -	REVISED -

STATE OF ILLINOIS
DEPARTMENT OF TRANSPORTATION

PRE-STAGE B TRAFFIC CONTROL PLAN			
I-55 OVER BNSF RR AND GRANT CREEK			
SCALE: 1"= 50'	SHEET	OF SHEETS	STA. TO STA.

F.A.I. RTE.	SECTION	COUNTY	TOTAL SHEETS	SHEET NO.
55	2018-049-B	WILL	159	116
CONTRACT NO. 62G98				
ILLINOIS FED. AID PROJECT				



REV. 2-19-2019

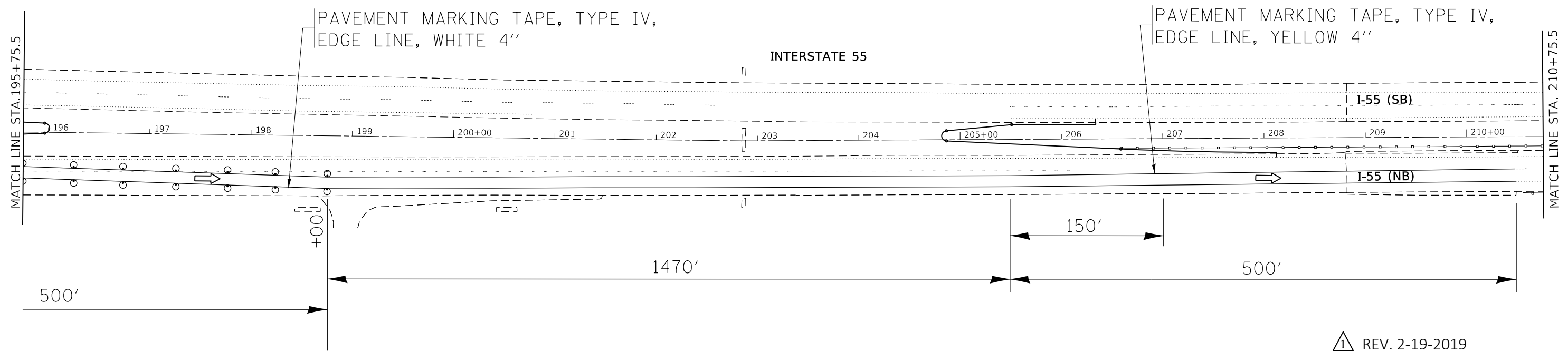
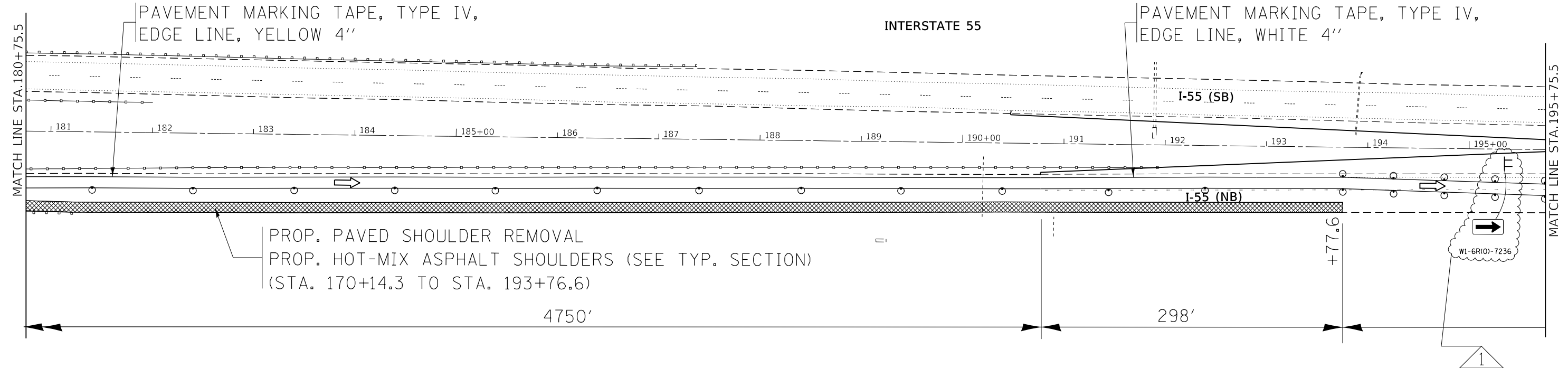
MODEL: Default
 FILE: \\mhc-pw\ulb\B&E\ID\ITEC\Illinois\pwr\WIDOT\Documents\DOT Office\Drawings\1\Projects\1360\B&E\Drawings\1360-18-shr-ppc-stage.dgn

USER NAME = rjdyja	DESIGNED -	REVISED -
	DRAWN -	REVISED -
PLOT SCALE = 1/100,000' / in.	CHECKED -	REVISED -
PLOT DATE = 2/14/2019	DATE -	REVISED -

**STATE OF ILLINOIS
DEPARTMENT OF TRANSPORTATION**

PRE-STAGE B TRAFFIC CONTROL PLAN			
I-55 OVER BNSF RR AND GRANT CREEK			
SCALE: 1"= 50'	SHEET	OF SHEETS	STA. TO STA.

F.A.I. RTE.	SECTION	COUNTY	TOTAL SHEETS	SHEET NO.
55	2018-049-B	WILL	159	117
CONTRACT NO. 62G98				
ILLINOIS FED. AID PROJECT				



△ REV. 2-19-2019

MODEL: Default
 FILE NAME: p:\u0000\B&E\BID\ITEC\Illinois\gov\PIW\DOT\Documents\1\DOT Office\1\1360\1360-18-ah-pre-stage.dgn

USER NAME = midyja	DESIGNED -	REVISED - △ 2/13/2019 A.A
	DRAWN -	REVISED -
PLOT SCALE = 100.0000' / in.	CHECKED -	REVISED -
PLOT DATE = 2/14/2019	DATE -	REVISED -

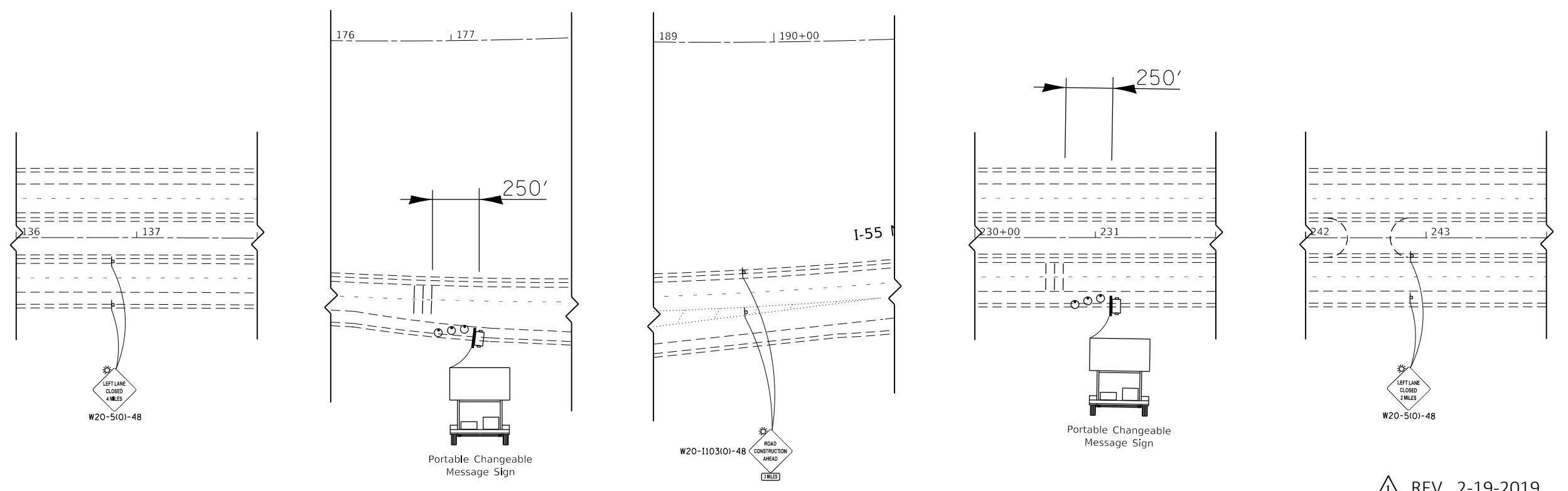
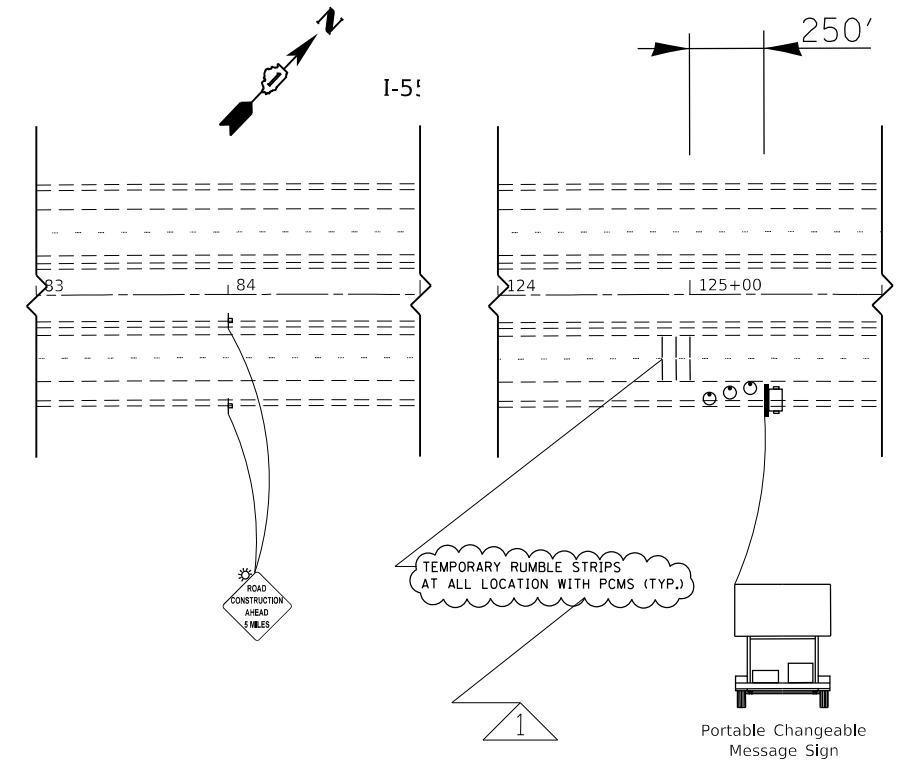
STATE OF ILLINOIS
DEPARTMENT OF TRANSPORTATION

PRE-STAGE B TRAFFIC CONTROL PLAN
I-55 OVER BNSF RR AND GRANT CREEK

SCALE: 1" = 50'

SHEET OF SHEETS STA. TO STA.

F.A.I. RTE.	SECTION	COUNTY	TOTAL SHEETS	SHEET NO.
55	2018-049-B	WILL	159	118
CONTRACT NO. 62G98				
ILLINOIS FED. AID PROJECT				



REV. 2-19-2019

MODEL: Default
FILE: \\nas01c.psu.edu\BEBID\NTEC\Illinois.gov\PIV\DOT\Documents\DOT_Offices\DI\I-55\18-ahr-std\I-55.dgn

USER NAME = midyja	DESIGNED -	REVISED -
	DRAWN -	REVISED -
PLOT SCALE = 100,0000' / in.	CHECKED -	REVISED -
PLOT DATE = 2/14/2019	DATE -	REVISED -

**STATE OF ILLINOIS
DEPARTMENT OF TRANSPORTATION**

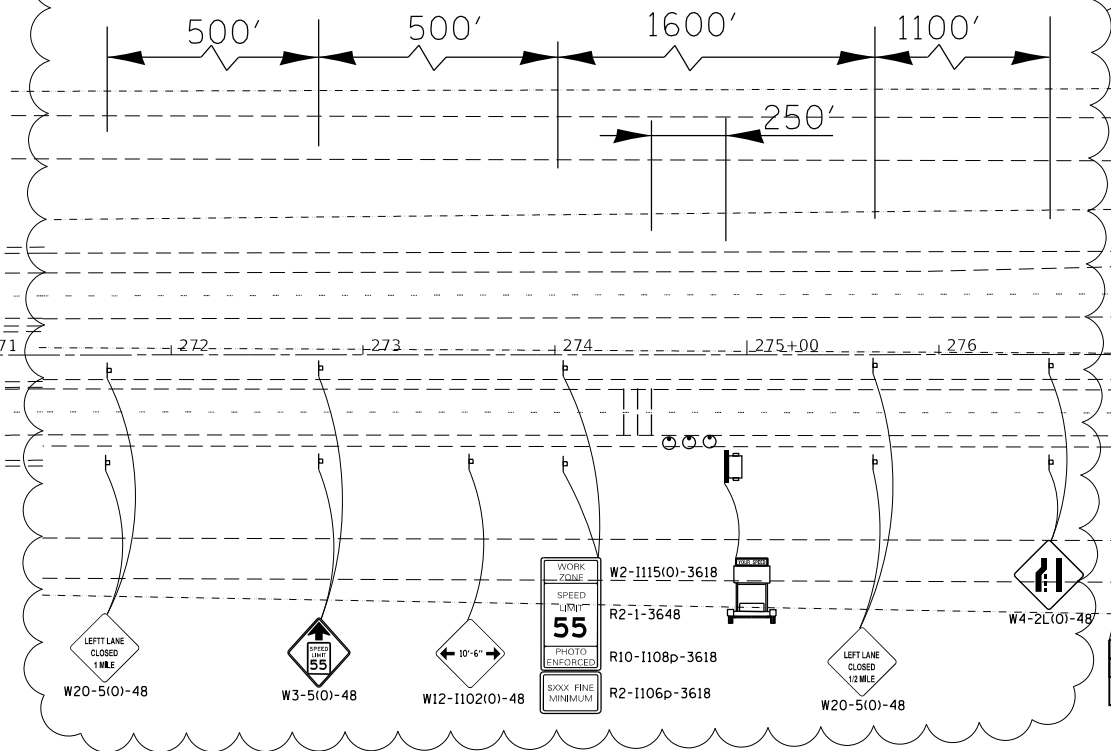
**STAGE I TRAFFIC CONTROL PLAN
I-55 OVER BNSF RR AND GRANT CREEK**

SCALE: 1"= 50'

SHEET OF SHEETS STA. TO STA.

F.A.I. RTE.	SECTION	COUNTY	TOTAL SHEETS	SHEET NO.
55	2018-049-B	WILL	159	120
CONTRACT NO. 62G98				
ILLINOIS FED. AID PROJECT				

ADVANCE SIGNING TO BE INSTALLED SOUTH OF IL 129 EXIT



INTERSTATE 55

270+00 271 272 273 274 275+00 276 277 278 279 280+00 281 282 283 284

MATCH LINE STA. 285+00



285+00 286 287 288 289 290+00 291 292 293 294 295+00 296 297 298 299

INTERSTATE 55

LORENZO RD

MATCH LINE STA. 285+00

MATCH LINE STA. 300+00



REV. 2-19-2019

MODEL: Default
FILE NAME: p:\ul\08\B&E\ID\NTEC\Illinois\gov\p\WIDOT\Documents\3DOT Office\3DOT\1\Projects\1360\B&E\CD\360\B&E\CD\360-18-shr-sta1\ip3.dwg

USER NAME = midyja	DESIGNED -	REVISED - 2/13/2019 A.A
PLOT SCALE = 100,0000' / in.	DRAWN -	REVISED -
PLOT DATE = 2/14/2019	CHECKED -	REVISED -
	DATE -	REVISED -

STATE OF ILLINOIS
DEPARTMENT OF TRANSPORTATION

STAGE I TRAFFIC CONTROL PLAN			
I-55 OVER BNSF RR AND GRANT CREEK			
SCALE: 1"= 50'	SHEET	OF SHEETS	STA. TO STA.

F.A.I. RTE.	SECTION	COUNTY	TOTAL SHEETS	SHEET NO.
55	2018-049-B	WILL	159	121
CONTRACT NO. 62G98				
ILLINOIS FED. AID PROJECT				



MATCH LINE STA. 330+00

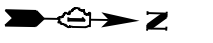
MATCH LINE STA. 105+75.2

INTERSTATE 55

I-55 (SB)

I-55 (NB)

330+00 331 92 93 94 95+00 96 97 98 99 100+00 101 102 103 104 105+00



MATCH LINE STA. 345+00

MATCH LINE STA. 120+75.15

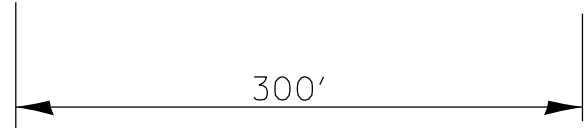
PAVEMENT MARKING TAPE, TYPE IV,
EDGE LINE, YELLOW 4"

INTERSTATE 55

I-55 (SB)


I-55 (NB)

106 107 108 109 110+00 111 112 113 114 115+00 116 117 118 119 120+00



REV. 2-19-2019

MODEL: Default
FILE NAME: p:\11084EBIDNTEG\Illinois.gov\PWIDOT\Documents\DOT_Offices\District_1\Projects\1360\1360-CADD\Bids\Design\1360-18-st-1st-stage.dgn

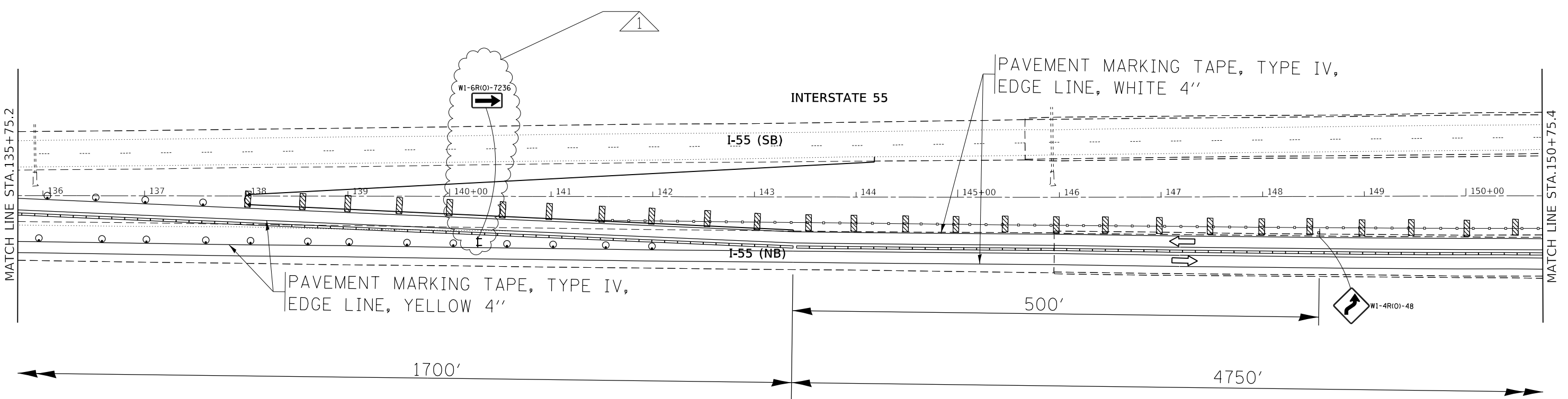
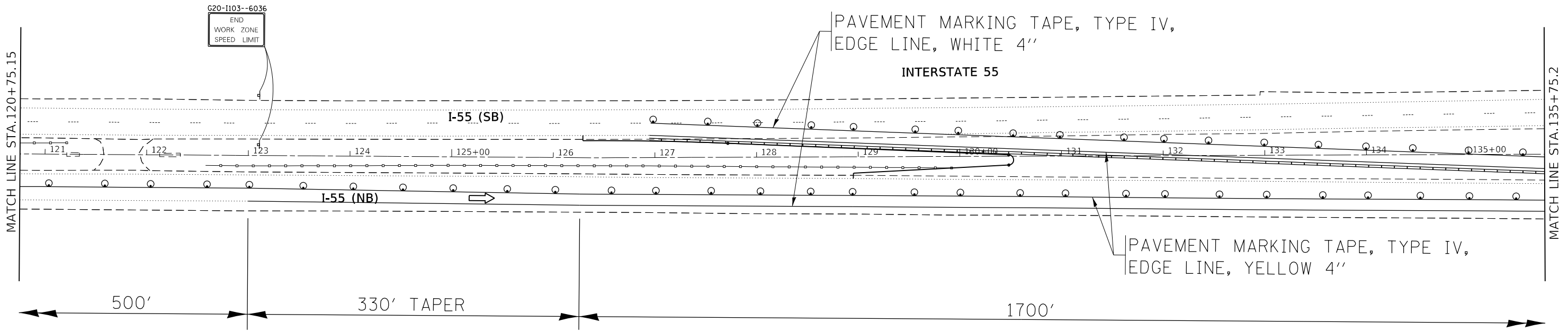
USER NAME = abebawa	DESIGNED -	REVISED -  2/13/2019 A.A
	DRAWN -	REVISED -
PLOT SCALE = 100.0252' / in.	CHECKED -	REVISED -
PLOT DATE = 2/19/2019	DATE -	REVISED -

STATE OF ILLINOIS
DEPARTMENT OF TRANSPORTATION

SCALE: 1"= 50'
SHEET OF SHEETS STA. TO STA.

STAGE I TRAFFIC CONTROL PLAN
I-55 OVER BNSF RR AND GRANT CREEK

F.A.I. RTE.	SECTION	COUNTY	TOTAL SHEETS	SHEET NO.
55	2018-049-B	WILL	159	123
CONTRACT NO. 62G98				
ILLINOIS FED. AID PROJECT				



△ REV. 2-19-2019

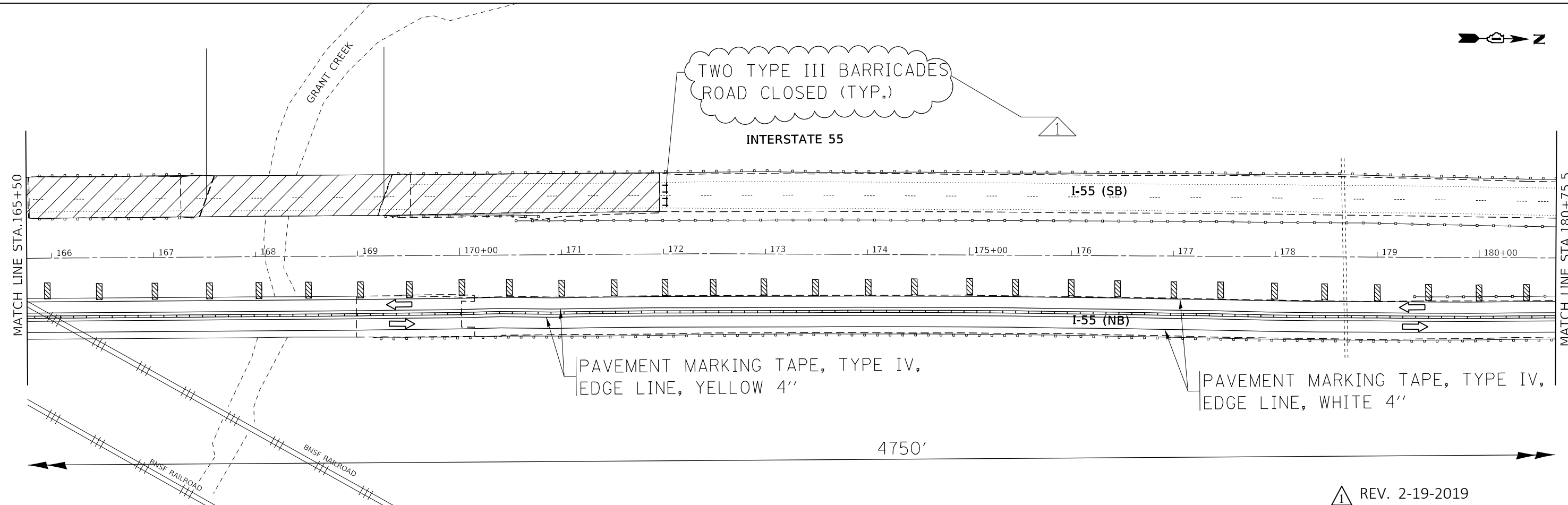
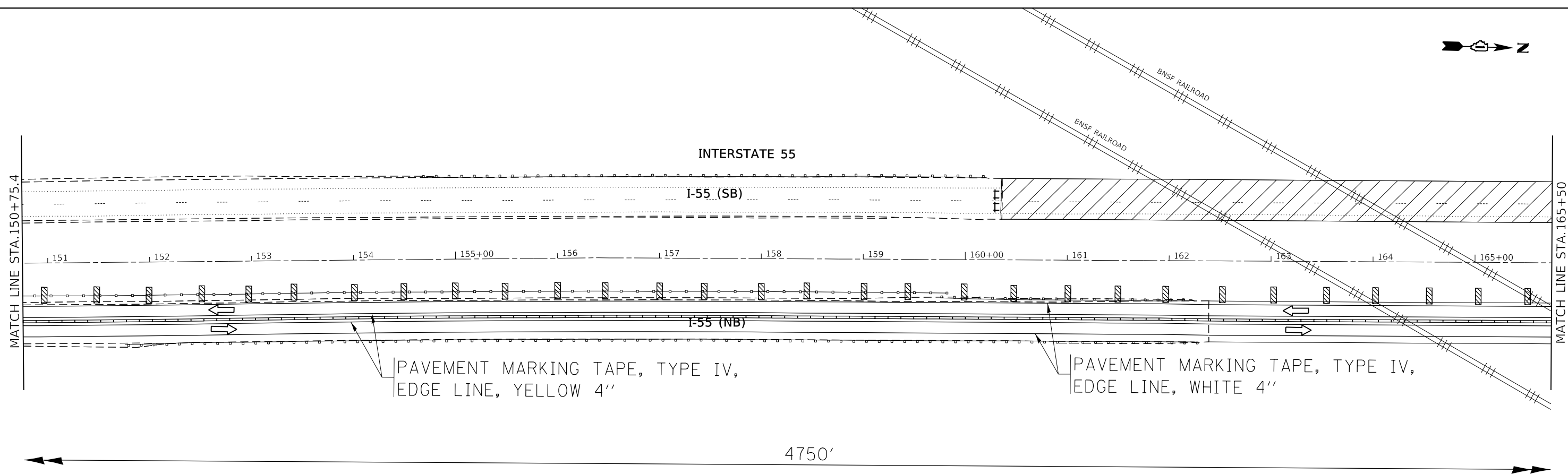
USER NAME = abebawa	DESIGNED -	REVISED - △ 2/13/2019 A.A
DRAWN -	CHECKED -	REVISED -
PLOT SCALE = 100.0000' / in.	DATE -	REVISED -
PLOT DATE = 2/13/2019		

**STATE OF ILLINOIS
DEPARTMENT OF TRANSPORTATION**

**STAGE I TRAFFIC CONTROL PLAN
I-55 OVER BNSF RR AND GRANT CREEK**

SCALE: 1"= 50' SHEET OF SHEETS STA. TO STA.

F.A.I. RTE.	SECTION	COUNTY	TOTAL SHEETS	SHEET NO.
55	2018-049-B	WILL	159	124
				CONTRACT NO. 62G98
ILLINOIS FED. AID PROJECT				



△ REV. 2-19-2019

MODEL: Default
 FILE: \\nas01.cba.eidnet.ec.llnwd.net\pww\pww\DOT\Documents\DOT Office\Drawings\1\Projects\1360\BICAD\Drawings\1360-18-eh-rt-1360.dgn

USER NAME = midyja	DESIGNED -	REVISED -
	DRAWN -	REVISED -
PLOT SCALE = 100,0000' / in.	CHECKED -	REVISED -
PLOT DATE = 2/14/2019	DATE -	REVISED -

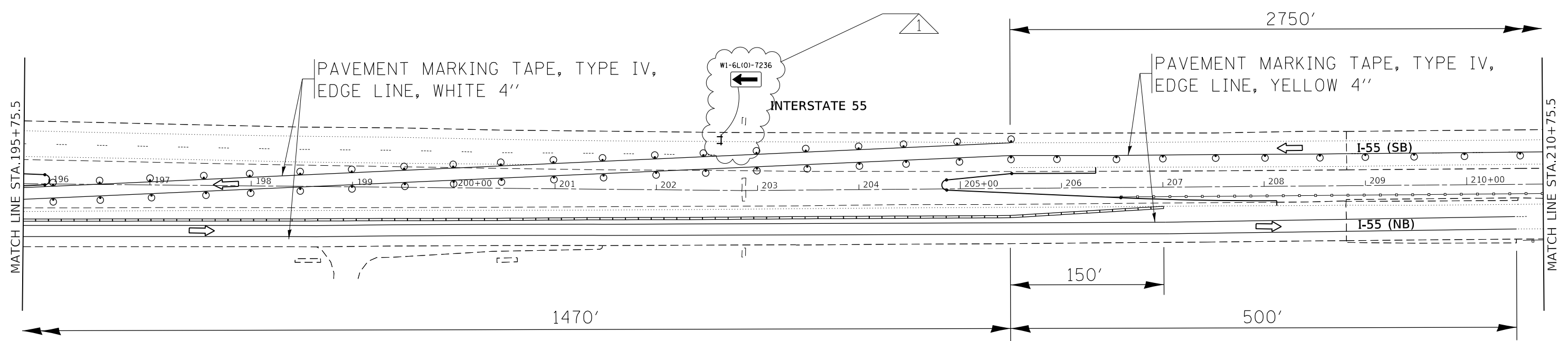
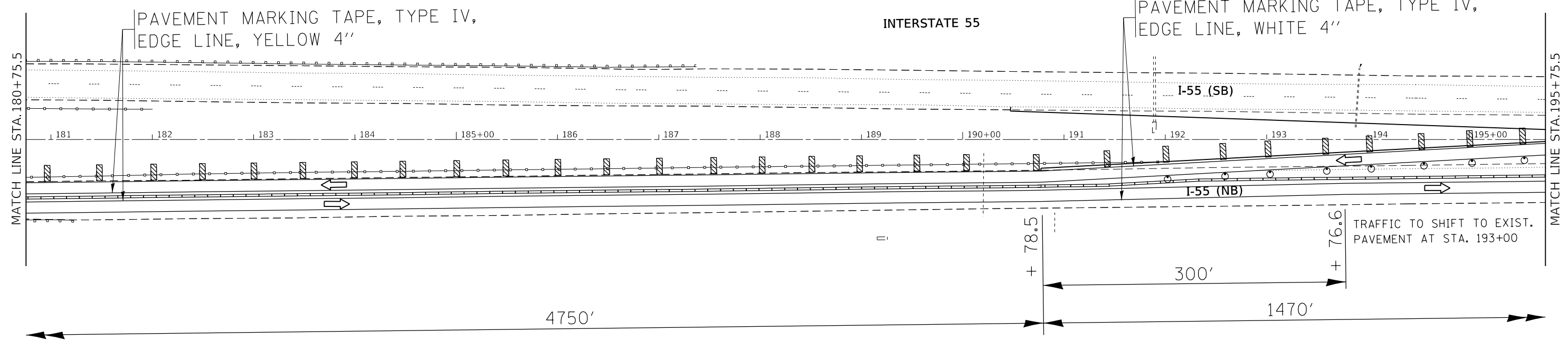
**STATE OF ILLINOIS
DEPARTMENT OF TRANSPORTATION**

**STAGE I TRAFFIC CONTROL PLAN
I-55 OVER BNSF RR AND GRANT CREEK**

SCALE: 1"= 50'

SHEET OF SHEETS STA. TO STA.

F.A.I. RTE.	SECTION	COUNTY	TOTAL SHEETS	SHEET NO.
55	2018-049-B	WILL	159	125
CONTRACT NO. 62G98				
ILLINOIS FED. AID PROJECT				



△ REV. 2-19-2019

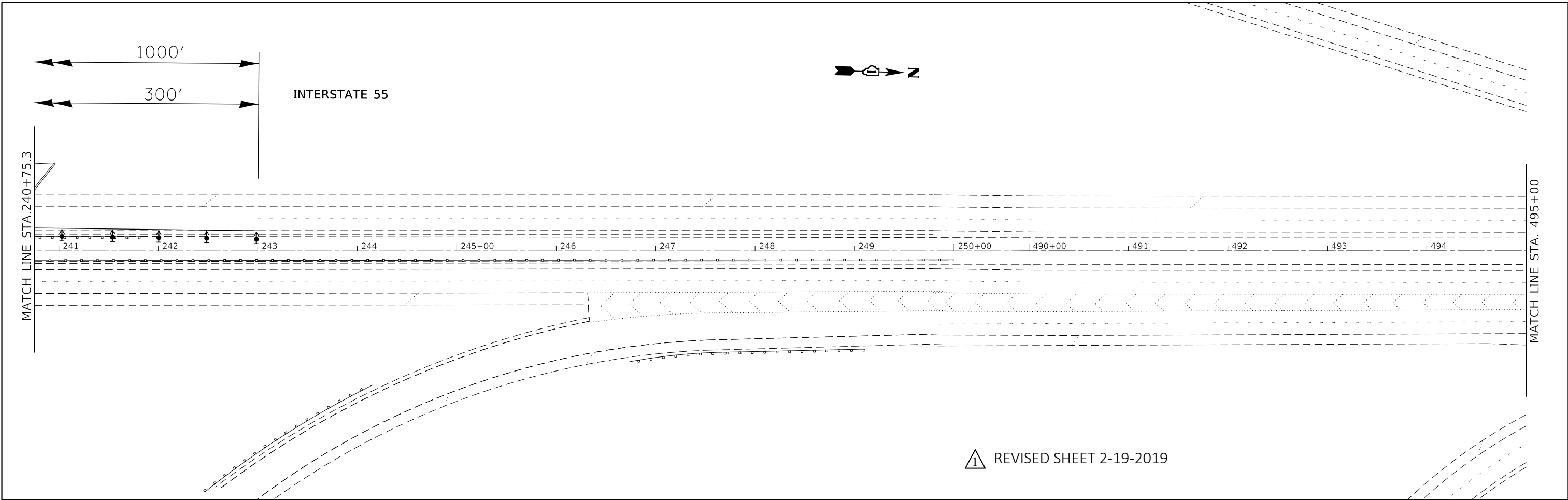
MODEL: Default
FILE: \\hpc\p\1108\B&E\BID\ITEC\Illinois\gov\PIVDOT\Documents\BID\Office\BID\ref\1\proj\cs\1360\B&E\BID\B&E\ref\1\1360\18-shr-ctrl-plan.dwg

USER NAME = midyja	DESIGNED -	REVISED -
	DRAWN -	REVISED -
PLOT SCALE = 100,0000' / in.	CHECKED -	REVISED -
PLOT DATE = 2/14/2019	DATE -	REVISED -

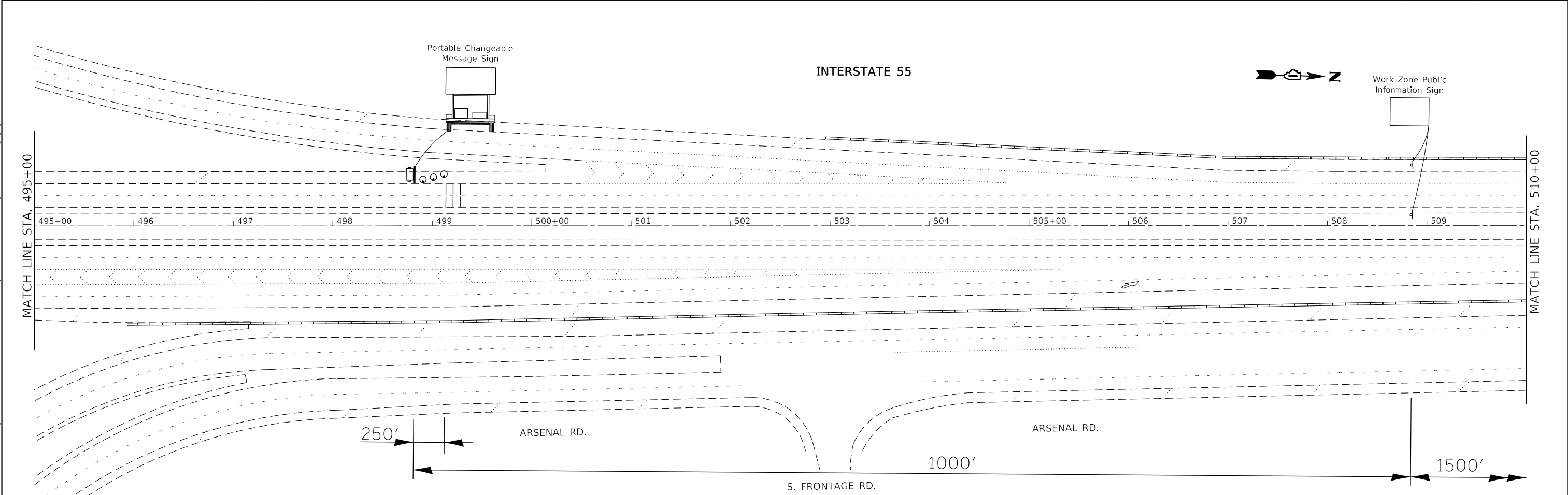
**STATE OF ILLINOIS
DEPARTMENT OF TRANSPORTATION**

STAGE I TRAFFIC CONTROL PLAN I-55 OVER BNSF RR AND GRANT CREEK			
SCALE: 1"= 50'	SHEET	OF SHEETS	STA. TO STA.

F.A.I. RTE.	SECTION	COUNTY	TOTAL SHEETS	SHEET NO.
55	2018-049-B	WILL	159	126
CONTRACT NO. 62G98				
ILLINOIS FED. AID PROJECT				



⚠️ REVISED SHEET 2-19-2019



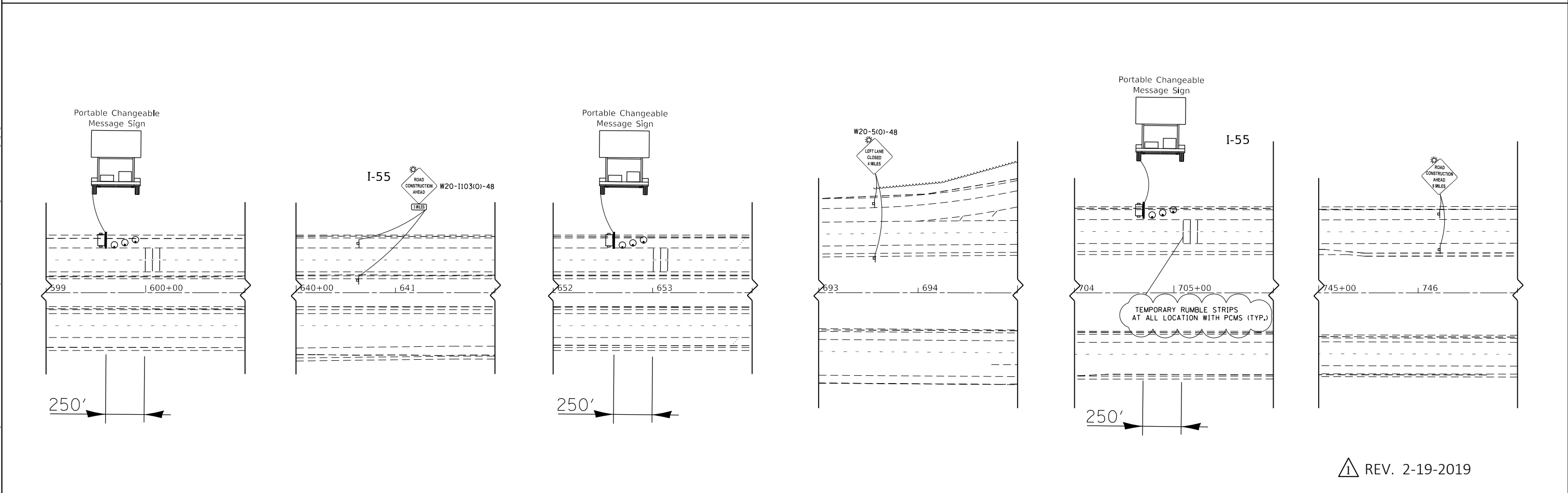
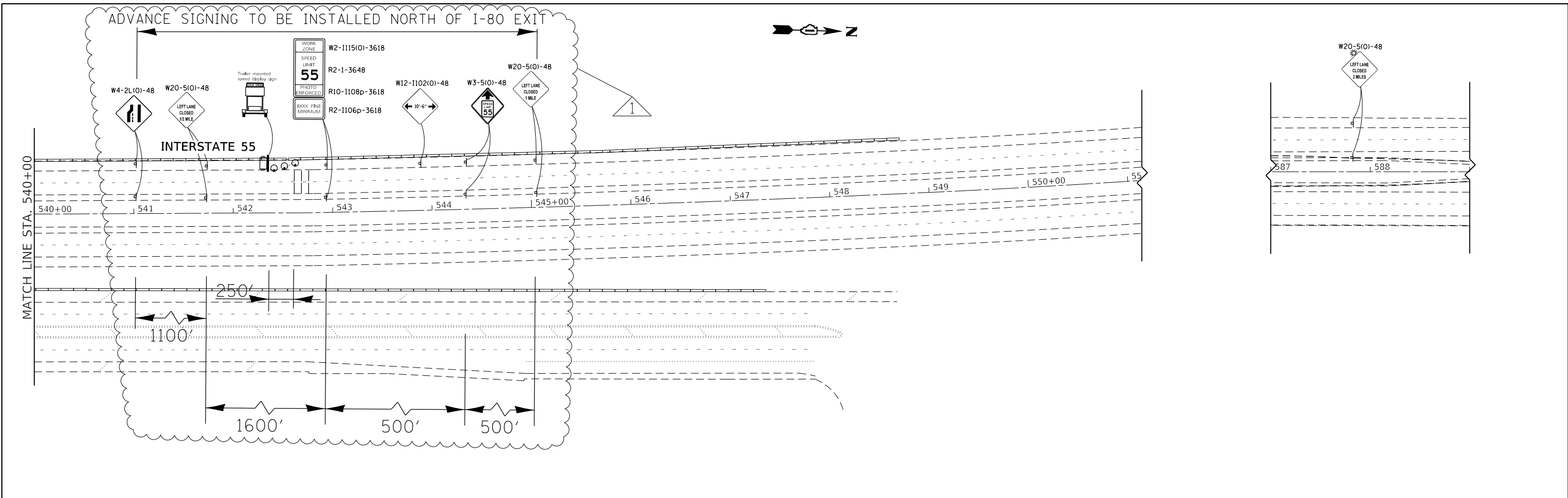
MODEL: Default
 FILE: \\nas01c.psu.edu\BENEDICTE\Illinois\gov\PIVDOT\Documents\DOT_Offices\Director\1\Projects\1360\B\CADD\Drawings\1360-18-shr-sta1\p18.dgn

USER NAME = midyja	DESIGNED -	REVISED - ⚠️ 2/13/2019 A.A
	DRAWN -	REVISED -
PLOT SCALE = 100.0000' / in.	CHECKED -	REVISED -
PLOT DATE = 2/14/2019	DATE -	REVISED -

**STATE OF ILLINOIS
DEPARTMENT OF TRANSPORTATION**

STAGE I TRAFFIC CONTROL PLAN			
I-55 OVER BNSF RR AND GRANT CREEK			
SCALE: 1"= 50'	SHEET	OF SHEETS	STA. TO STA.

F.A.I. RTE.	SECTION	COUNTY	TOTAL SHEETS	SHEET NO.
55	2018-049-B	WILL	159	128
CONTRACT NO. 62G98				
ILLINOIS FED. AID PROJECT				



REV. 2-19-2019

MODEL: Default
 FILE: \\nas01c01\B&E\BID\NTEC\Illinois\pov\PW\DOT\Documents\DOT - Offices\District 1\Projects\1360\B\CADD\Drawings\1360-18-ah-std\tpg.dwg

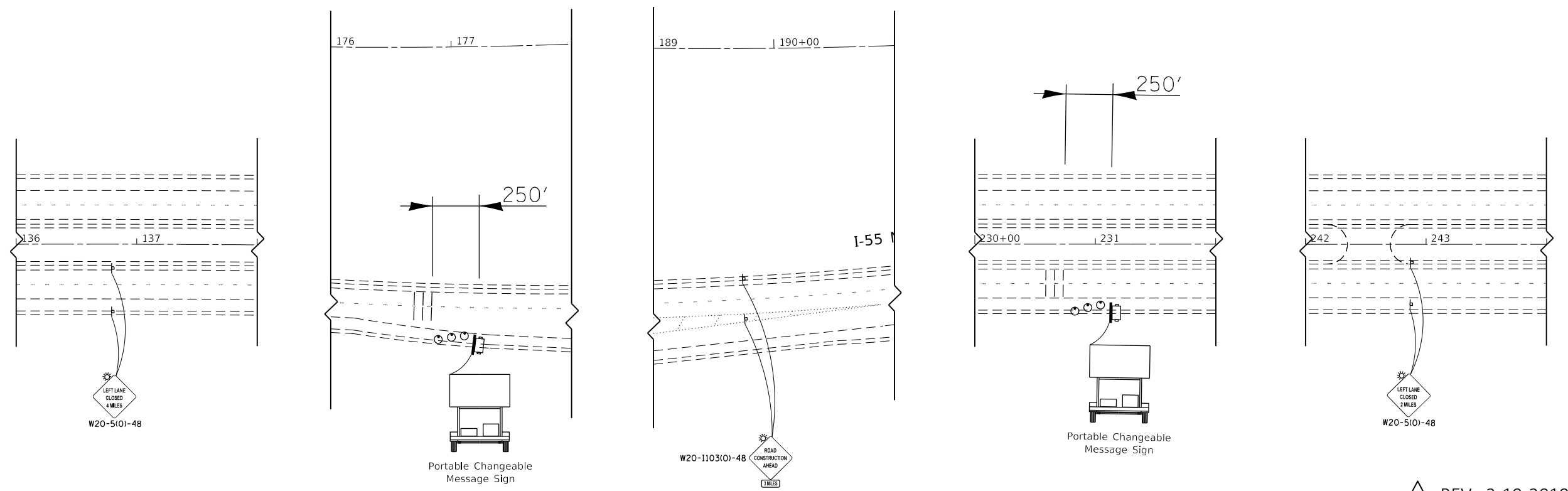
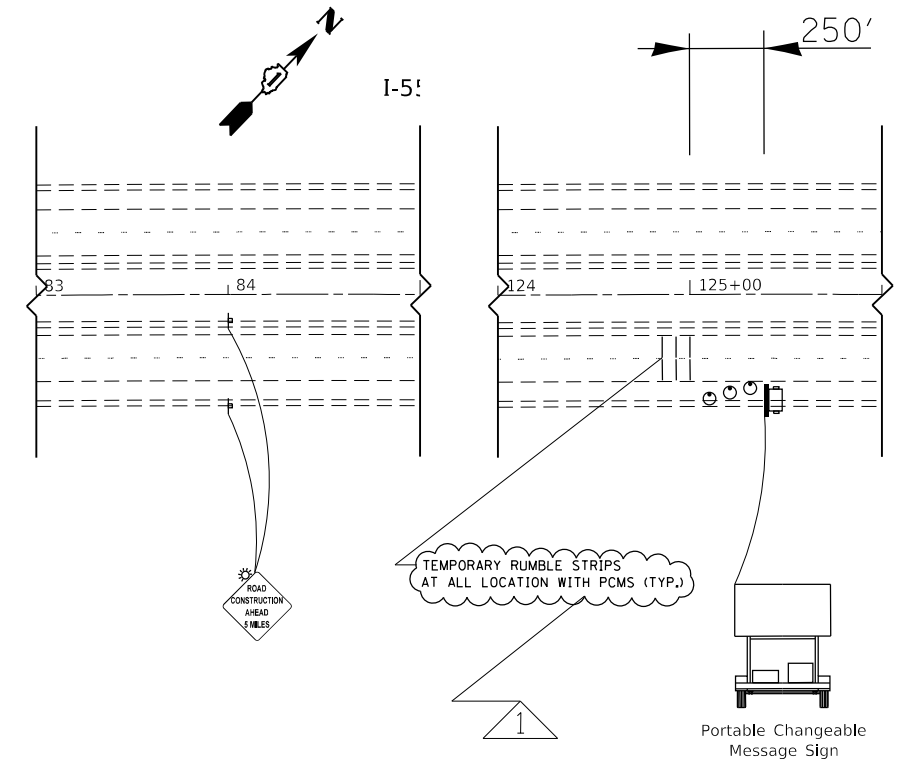
USER NAME = midyja	DESIGNED -	REVISED -
PLOT SCALE = 100,0000' / in.	DRAWN -	REVISED -
PLOT DATE = 2/14/2019	CHECKED -	REVISED -
	DATE -	REVISED -

2/13/2019	A.A
-----------	-----

**STATE OF ILLINOIS
DEPARTMENT OF TRANSPORTATION**

STAGE I TRAFFIC CONTROL PLAN			
I-55 OVER BNSF RR AND GRANT CREEK			
SCALE: 1"= 50'	SHEET	OF SHEETS	STA. TO STA.

F.A.I. RTE.	SECTION	COUNTY	TOTAL SHEETS	SHEET NO.
55	2018-049-B	WILL	159	130
CONTRACT NO. 62G98				
ILLINOIS FED. AID PROJECT				



1 REV. 2-19-2019

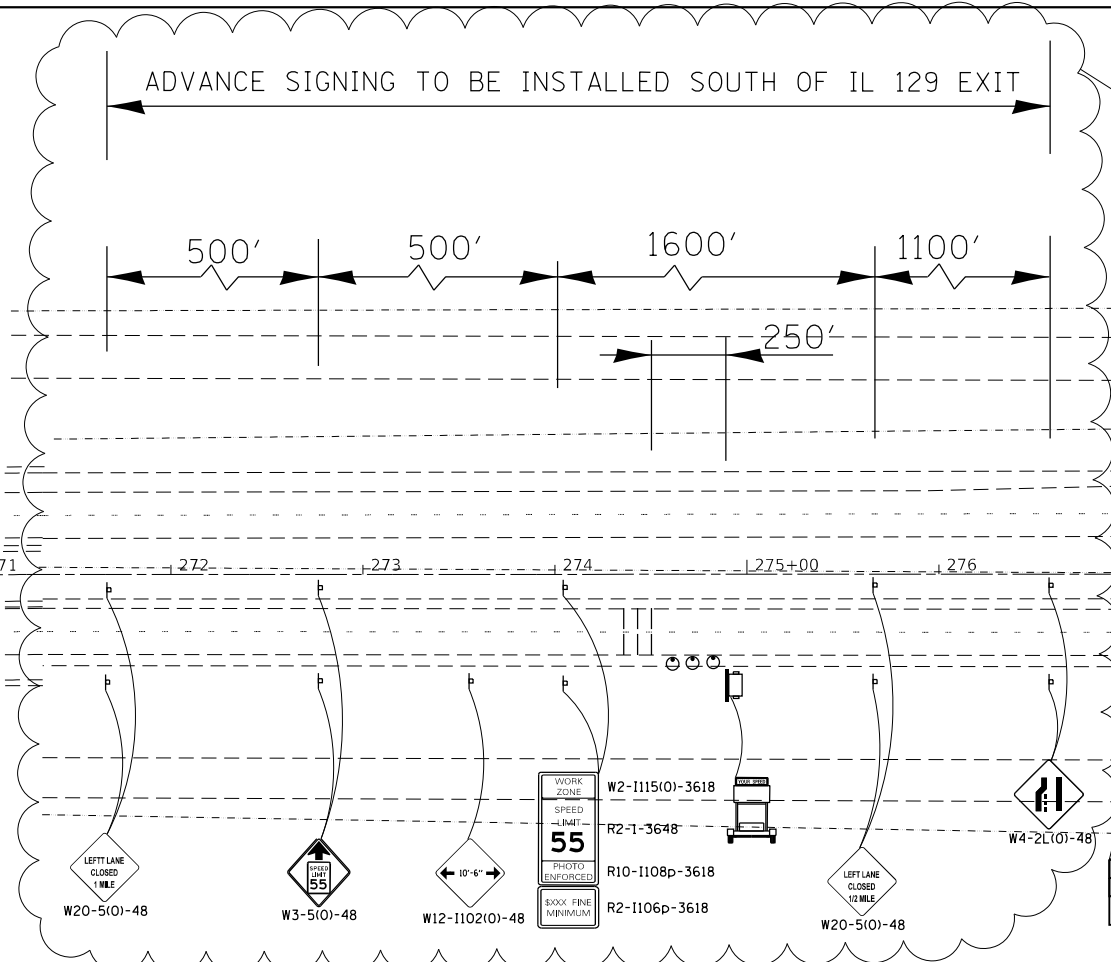
MODEL: Default
 FILE NAME: p:\u0000\B&E\BID\NTEC\Illinois.gov\RW\DOT\Documents\DOT_Offices\Director_1\Projects\1360\B\CADD\Drawings\136018-ah-2-19-19.dwg

USER NAME = midyja	DESIGNED -	REVISED -
	DRAWN -	REVISED -
PLOT SCALE = 100.0000' / in.	CHECKED -	REVISED -
PLOT DATE = 2/14/2019	DATE -	REVISED -

**STATE OF ILLINOIS
 DEPARTMENT OF TRANSPORTATION**

STAGE II TRAFFIC CONTROL PLAN I-55 OVER BNSF RR AND GRANT CREEK			
SCALE: 1"= 50'	SHEET	OF SHEETS	STA. TO STA.

F.A.I. RTE.	SECTION	COUNTY	TOTAL SHEETS	SHEET NO.
55	2018-049-B	WILL	159	131
CONTRACT NO. 62G98				
ILLINOIS FED. AID PROJECT				



INTERSTATE 55

MATCH LINE STA. 285+00

270+00 271 272 273 274 275+00 276 277 278 279 280+00 281 282 283 284

MATCH LINE STA. 285+00 285+00 286 287 288 289 290+00 291 292 293 294 295+00 296 297 298 299 MATCH LINE STA. 300+00

INTERSTATE 55

LORENZO RD

REV. 2-19-2019

MODEL: Default
FILE: \\nas01c.psu.edu\BIBID\NTEC\Illinois\gov\PIV\DOT\Documents\13601\Project\3601\B\CADD\Drawings\136018-shr-sta-1100.dwg

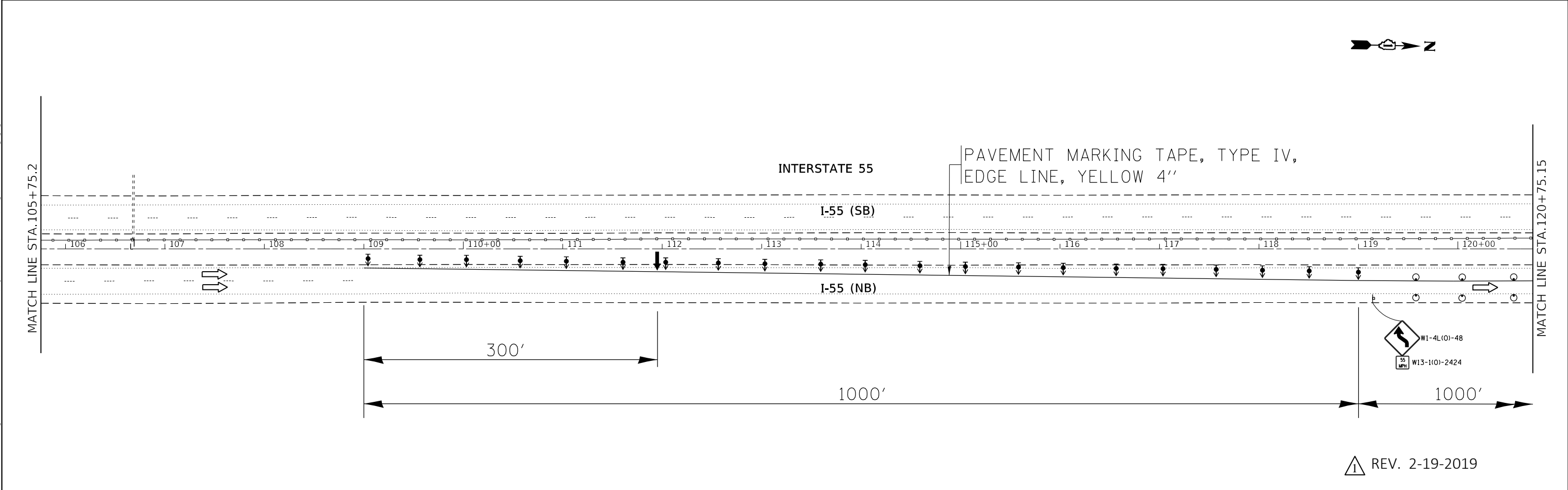
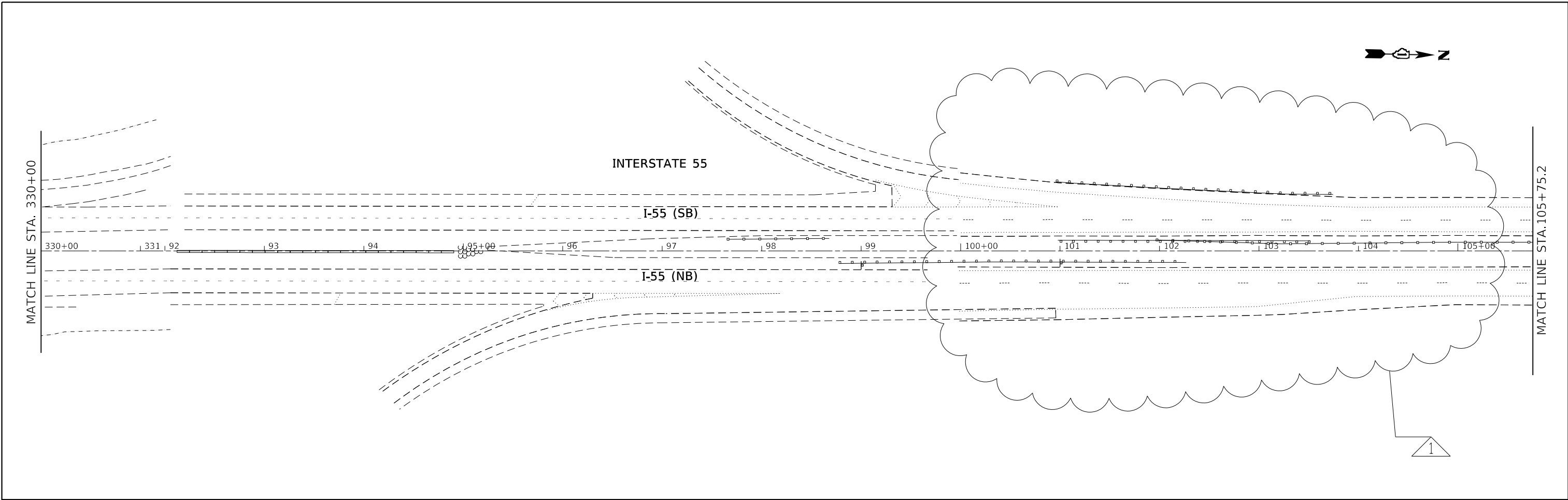
USER NAME = midyja	DESIGNED -	REVISED -
	DRAWN -	REVISED -
PLOT SCALE = 100,0000' / in.	CHECKED -	REVISED -
PLOT DATE = 2/14/2019	DATE -	REVISED -

STATE OF ILLINOIS
DEPARTMENT OF TRANSPORTATION

SCALE: 1"= 50'
SHEET OF SHEETS STA. TO STA.

F.A.I. RTE.	SECTION	COUNTY	TOTAL SHEETS	SHEET NO.
55	2018-049-B	WILL	159	132
CONTRACT NO. 62G98				
ILLINOIS FED. AID PROJECT				

STAGE II TRAFFIC CONTROL PLAN
I-55 OVER BNSF RR AND GRANT CREEK



REV. 2-19-2019

MODEL: Default
FILE: h:\mhc\p\110108\BENIDN\TEC\Illinois\gov\PIV\DOT\Documents\110108\DOT\Office\110108\110108-18-shr-cta\110108.dgn

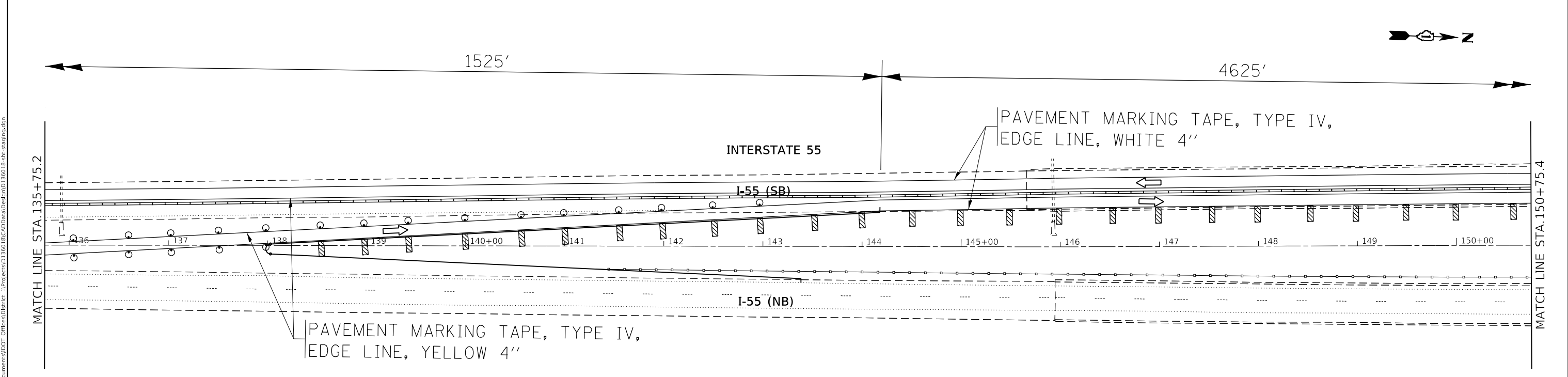
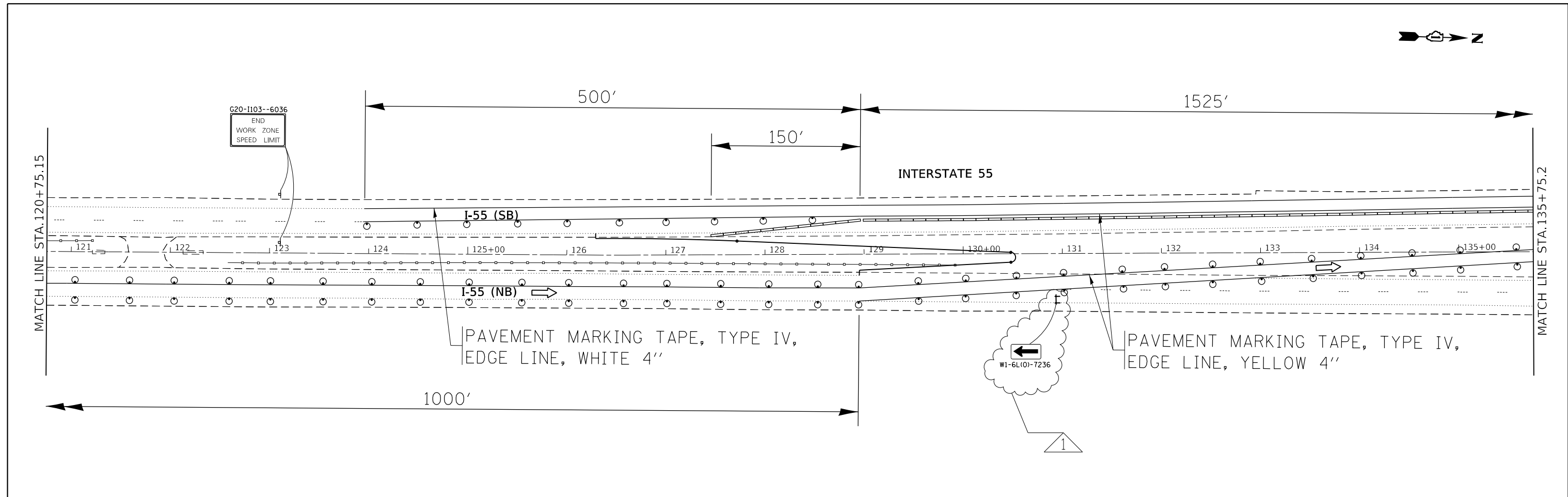
USER NAME = abebawa	DESIGNED -	REVISED -
DRAWN -	2/13/2019 A.A	
PLOT SCALE = 100,0000' / in.	CHECKED -	REVISED -
PLOT DATE = 2/19/2019	DATE -	REVISED -

STATE OF ILLINOIS
DEPARTMENT OF TRANSPORTATION

STAGE II TRAFFIC CONTROL PLAN			
I-55 OVER BNSF RR AND GRANT CREEK			
SCALE: 1"= 50'	SHEET	OF SHEETS	STA. TO STA.

F.A.I. RTE.	SECTION	COUNTY	TOTAL SHEETS	SHEET NO.
55	2018-049-B	WILL	159	134
CONTRACT NO. 62G98				
ILLINOIS FED. AID PROJECT				

MODEL: Default
 FILE NAME: p:\ulb\B&E\BID\ITEC\Illinois\gov\PIVDOT\Documents\BIDD\Office\BIDirect 1\Projects\ID1360\BIDData\Defm\ID136018-eh-std\lmp.dgn



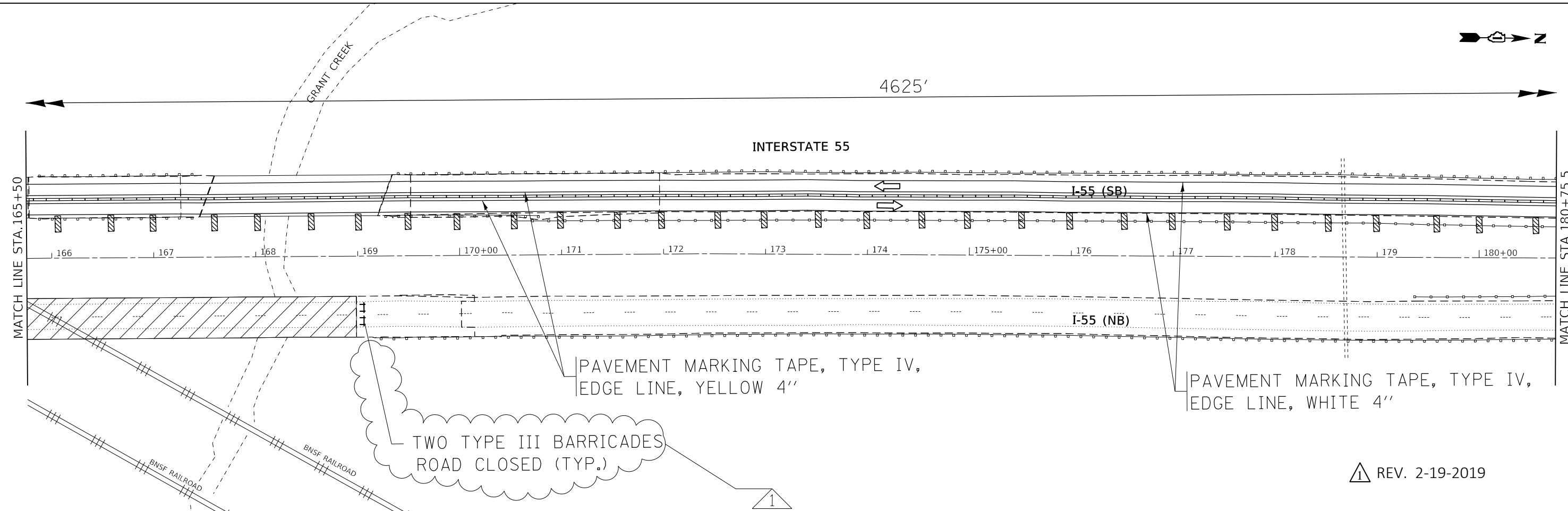
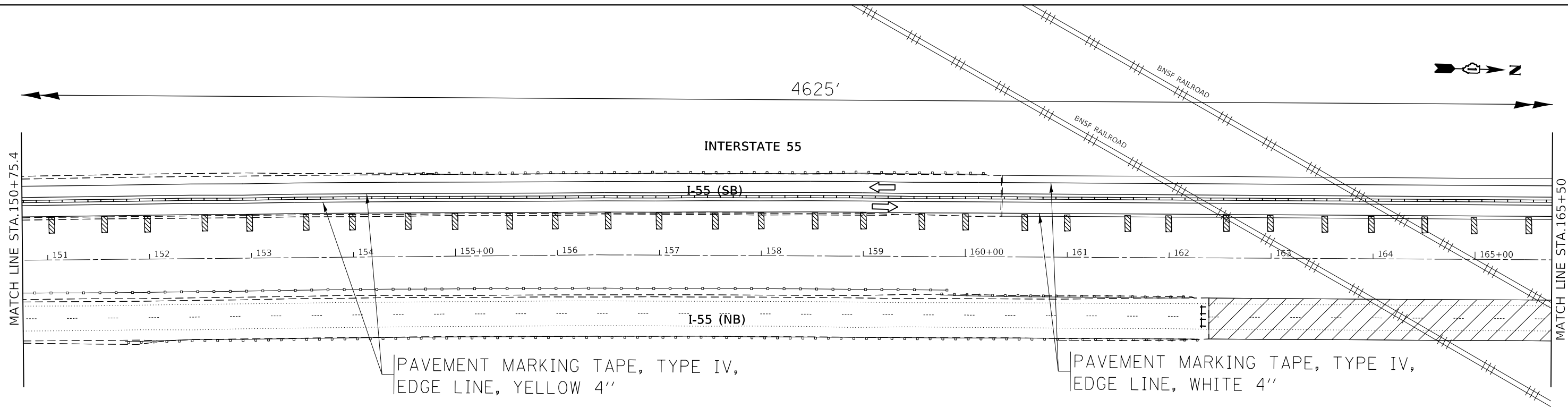
1 REV. 2-19-2019

USER NAME = midyja	DESIGNED -	REVISED -
DRAWN -	2/13/2019 A.A	
PLOT SCALE = 100.0000' / in.	CHECKED -	REVISED -
PLOT DATE = 2/14/2019	DATE -	REVISED -

**STATE OF ILLINOIS
 DEPARTMENT OF TRANSPORTATION**

STAGE II TRAFFIC CONTROL PLAN I-55 OVER BNSF RR AND GRANT CREEK			
SCALE: 1"= 50'	SHEET	OF	SHEETS
STA.		TO	STA.

F.A.I. RTE.	SECTION	COUNTY	TOTAL SHEETS	SHEET NO.
55	2018-049-B	WILL	159	135
CONTRACT NO. 62G98				
ILLINOIS FED. AID PROJECT				



MODEL: Default
 FILE: \\nas01\p01\ul08\BENIDN\TEC\Illinois\p01\WIDOT\Documents\DOT_Offices\Illinet\1\Projects\ID1360\B\CADD\Drawings\ID1360-18-shr-ctrl-plan.dwg

USER NAME = midyja	DESIGNED -	REVISED - 2/13/2019 A.A
	DRAWN -	REVISED -
PLOT SCALE = 100,0000' / in.	CHECKED -	REVISED -
PLOT DATE = 2/14/2019	DATE -	REVISED -

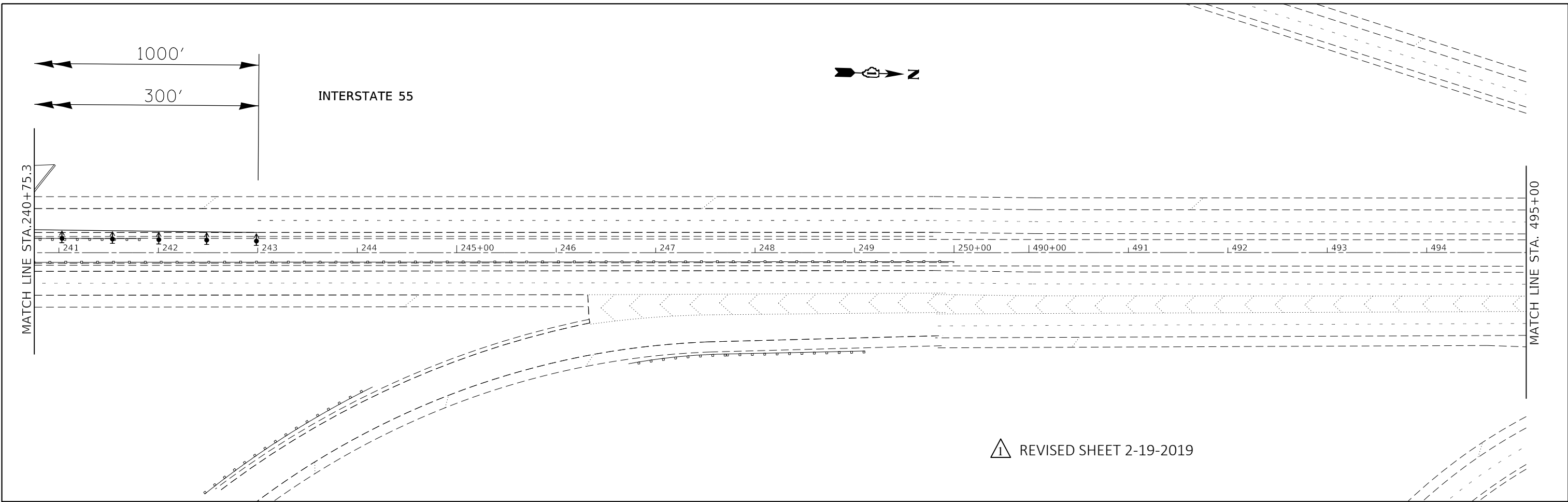
STATE OF ILLINOIS
DEPARTMENT OF TRANSPORTATION

STAGE II TRAFFIC CONTROL PLAN
I-55 OVER BNSF RR AND GRANT CREEK

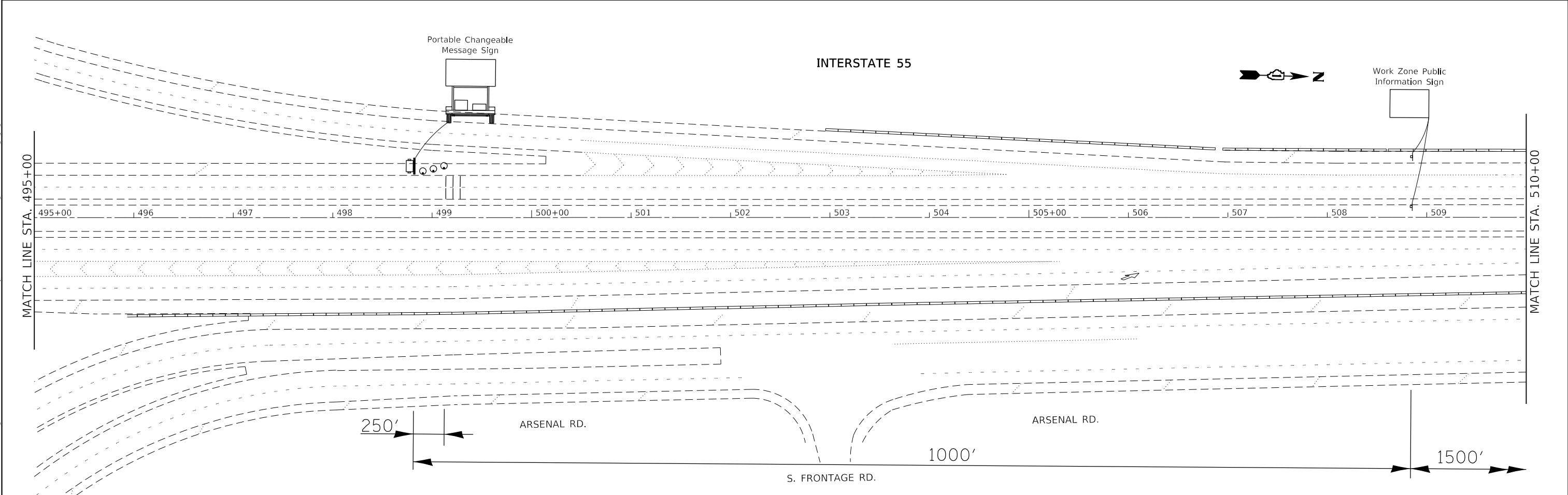
SCALE: 1"= 50' SHEET OF SHEETS STA. TO STA.

F.A.I. RTE.	SECTION	COUNTY	TOTAL SHEETS	SHEET NO.
55	2018-049-B	WILL	159	136
CONTRACT NO. 62G98				
ILLINOIS FED. AID PROJECT				

REV. 2-19-2019



△ REVISED SHEET 2-19-2019



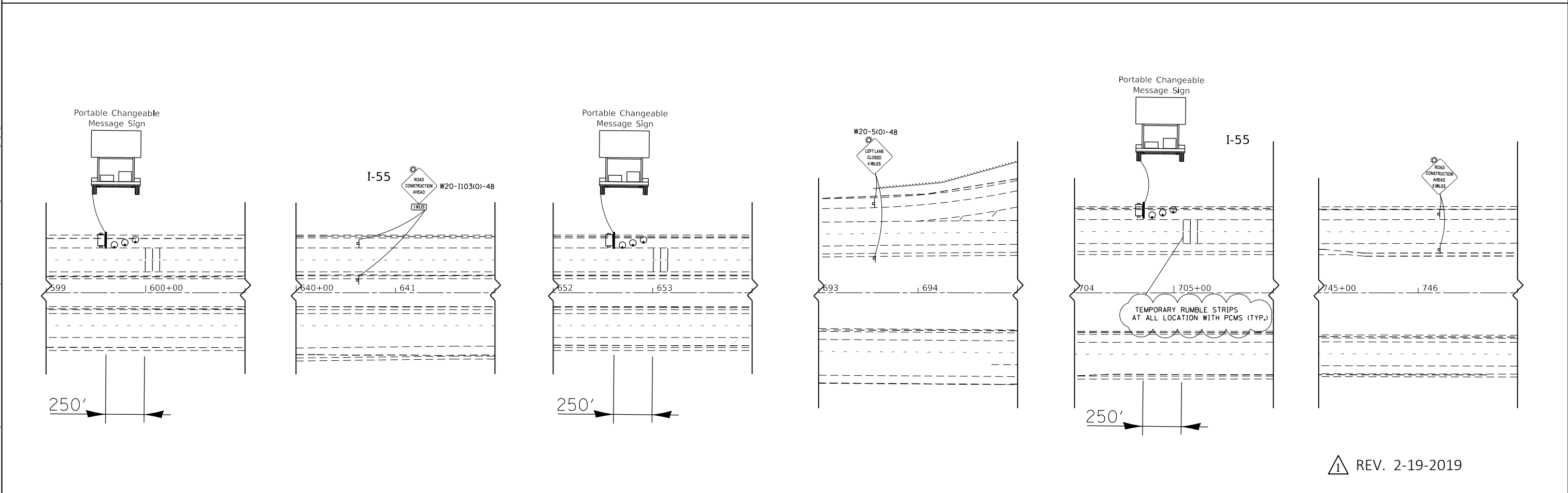
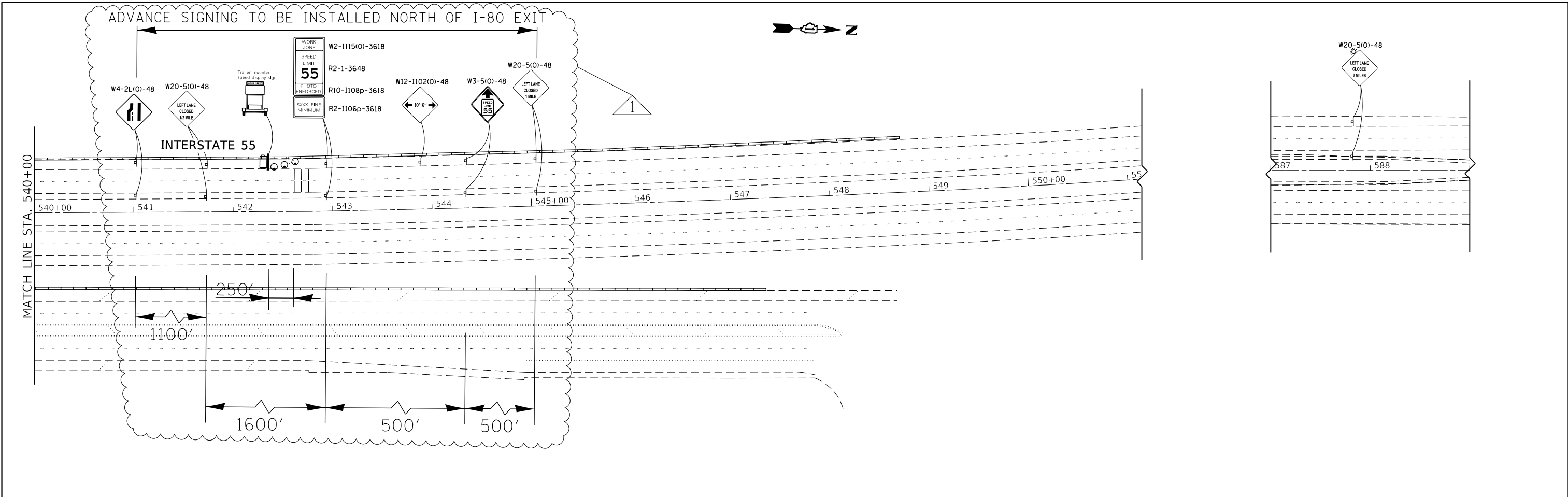
MODEL: Default
 FILE: \\nas101\pub\B&E\ID\NTEC\Illinois\gov\p\WIDOT\Documents\DOT_Offices\Director\Projects\ID1360\B&E\CAD\Drawings\ID1360-18-shr-sta\I55.dwg

USER NAME = abebawa	DESIGNED -	REVISED - △ 2/13/2019 A.A
	DRAWN -	REVISED -
PLOT SCALE = 100.0000' / in.	CHECKED -	REVISED -
PLOT DATE = 2/15/2019	DATE -	REVISED -

**STATE OF ILLINOIS
DEPARTMENT OF TRANSPORTATION**

STAGE II TRAFFIC CONTROL PLAN			
I-55 OVER BNSF RR AND GRANT CREEK			
SCALE: 1"= 50'	SHEET	OF SHEETS	STA. TO STA.

F.A.I. RTE.	SECTION	COUNTY	TOTAL SHEETS	SHEET NO.
55	2018-049-B	WILL	159	139
CONTRACT NO. 62G98				
ILLINOIS FED. AID PROJECT				



REV. 2-19-2019

MODEL: Default
FILE: h:\m\c\p\ul\B&E\BID\ITEC\Illinois\pov\PW\DOT\Documents\DOT_Offices\Director_1\Projects\1360\B\CADD\Drawings\1360-18-shr-sta\1360.dwg

USER NAME = midyja	DESIGNED -	REVISED -	2/13/2019 A.A
PLOT SCALE = 100,0000' / in.	DRAWN -	REVISED -	
PLOT DATE = 2/14/2019	CHECKED -	REVISED -	
	DATE -	REVISED -	

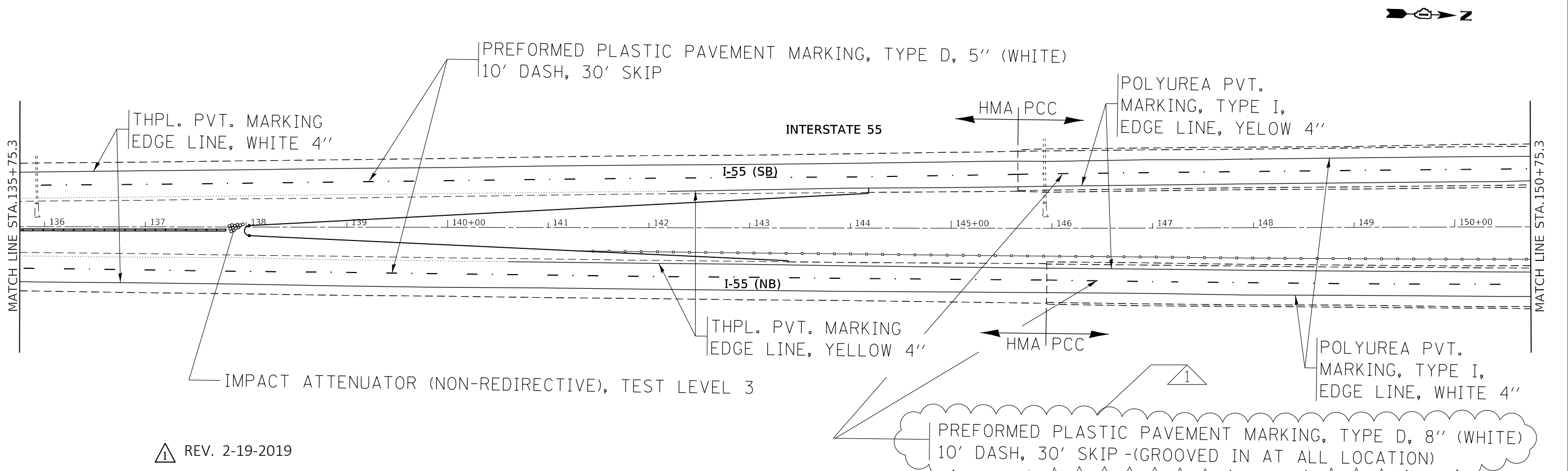
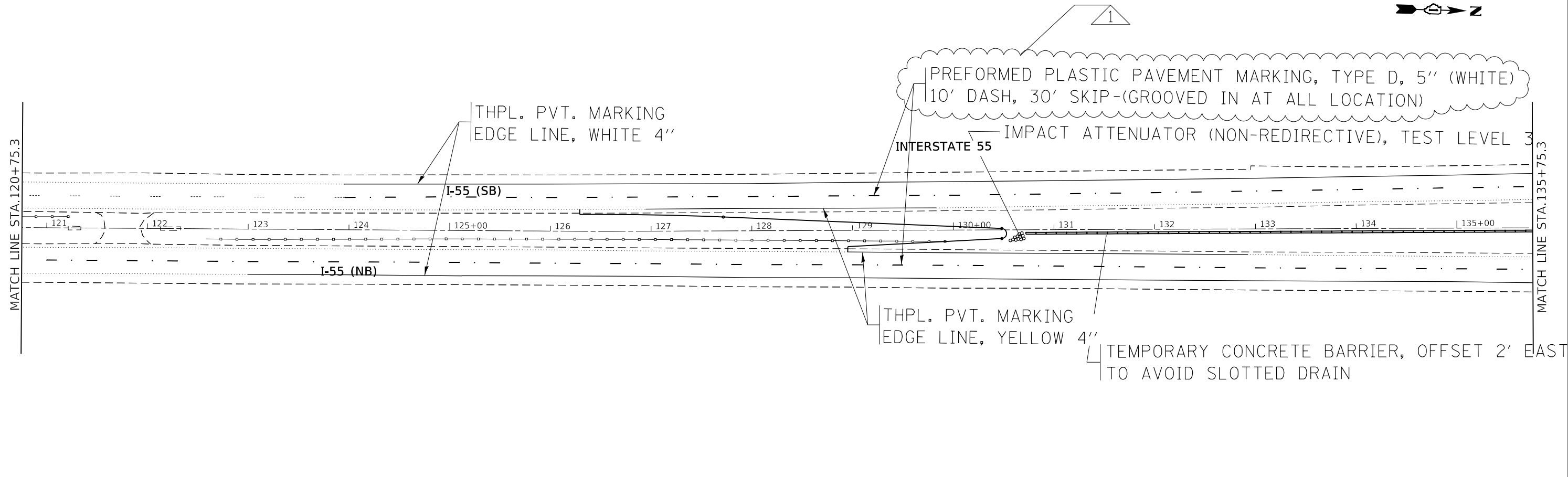
STATE OF ILLINOIS
DEPARTMENT OF TRANSPORTATION

SCALE: 1"= 50'

STAGE II TRAFFIC CONTROL PLAN			
I-55 OVER BNSF RR AND GRANT CREEK			
SHEET	OF	SHEETS	STA. TO STA.

F.A.I. RTE.	SECTION	COUNTY	TOTAL SHEETS	SHEET NO.
55	2018-049-B	WILL	159	141
CONTRACT NO. 62G98				
ILLINOIS FED. AID PROJECT				

MODEL: Default
 FILE: \\nas01c.psu.edu\BEBIDN\TEC\Illinois\gov\PIVDOT\Documents\DOT_Offices\Illinois\1\Projects\1360\B\CADD\Drawings\1360-18-eh-std\1360.dgn



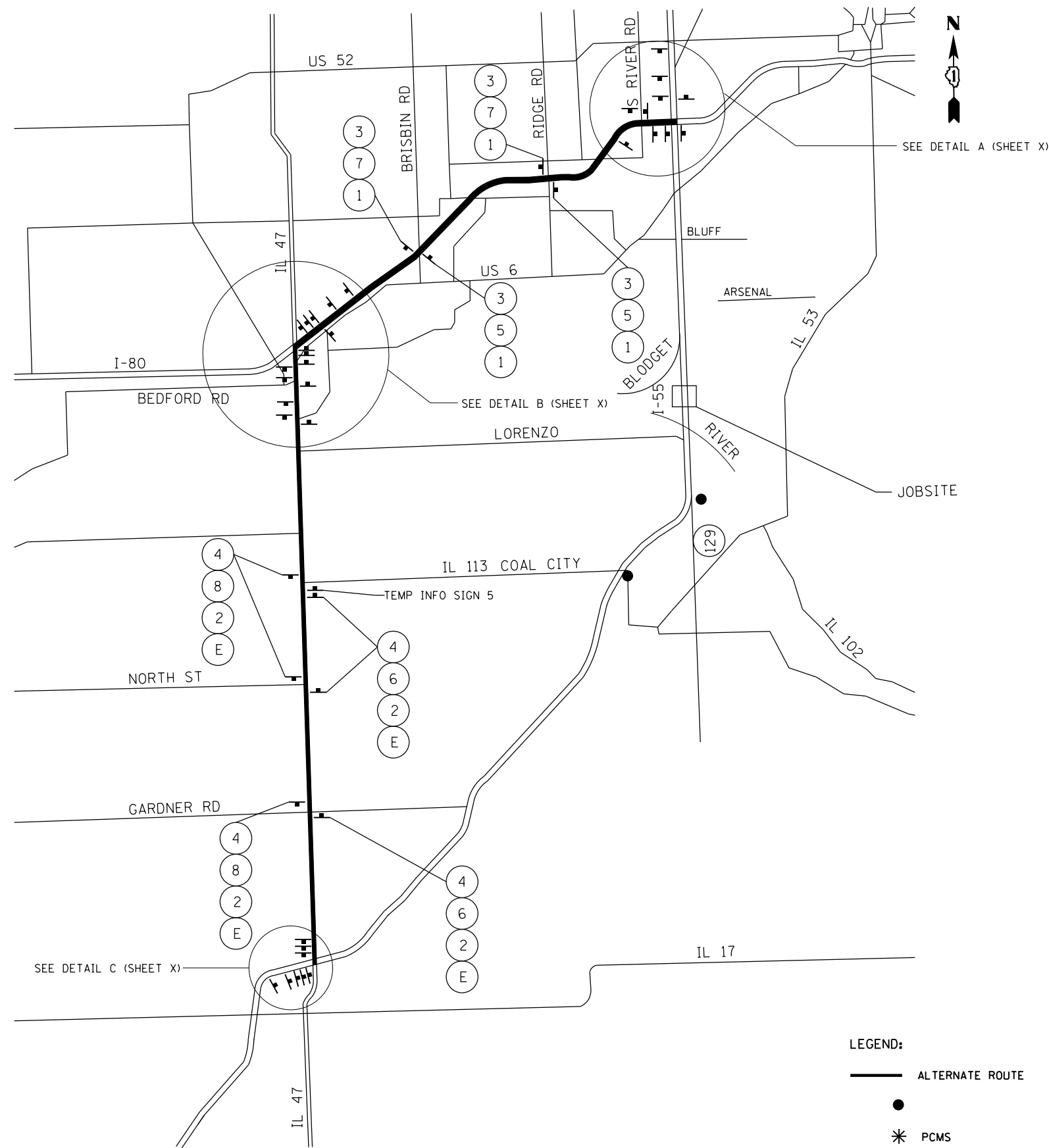
△ REV. 2-19-2019

USER NAME = abebawa	DESIGNED -	REVISED - △ 2/13/2019 A.A
	DRAWN -	REVISED -
PLOT SCALE = 100.0000' / in.	CHECKED -	REVISED -
PLOT DATE = 2/13/2019	DATE -	REVISED -

**STATE OF ILLINOIS
 DEPARTMENT OF TRANSPORTATION**

FINAL PAVEMENT MARKING PLAN			
I-55 OVER BNSF RR AND GRANT CREEK			
SCALE: 1" = 50'	SHEET	OF SHEETS	STA. TO STA.

F.A.I. RTE.	SECTION	COUNTY	TOTAL SHEETS	SHEET NO.
55	2018-049-B	WILL	159	143
CONTRACT NO. 62G98				
ILLINOIS FED. AID PROJECT				



- 1 M1-1.2 (36" x 36")
WHITE ON BLUE
- 2 M1-1.2 (24" x 24")
WHITE ON BLUE
- 3 (36" x 18")
BLACK ON ORANGE
- 4 (24" x 12")
BLACK ON ORANGE
- 5 M3-1 (36" x 18")
WHITE ON BLUE

- 6 M3-1 (24" x 12")
WHITE ON BLUE
- 7 M3-3 (36" x 18")
WHITE ON BLUE
- 8 M3-3 (24" x 12")
WHITE ON BLUE
- 9 (24" x 12")
BLACK ON ORANGE

- A (30" x 21")
BLACK ON ORANGE
- B (30" x 21")
BLACK ON ORANGE
- C (30" x 21")
BLACK ON ORANGE
- D (30" x 21")
BLACK ON ORANGE
- E (21" x 15")
BLACK ON ORANGE

- F (21" x 15")
BLACK ON ORANGE
- G (21" x 15")
BLACK ON ORANGE
- H (30" x 21")
BLACK ON ORANGE

FROM NORTH X-OVER

- S.B @ 1/2 MILE INCREMENT TO 1/2 MILE N/O BLUFF RD.

FROM SOUTH X-OVER

- N.B @ 1/2 MILE INCREMENT STARTING @ COAL CITY TO FIRST CROSSOVER

- △ VIDEO TOWER @ COAL CITY ROAD
- VIDEO TOWER @ 129
- VIDEO TOWER @ 1 MILE N/O 129
- VIDEO TOWER @ SOUTH CROSS OVER
- VIDEO TOWER @ NORTH CROSS OVER

△ REV. 2-19-2019

LEGEND:

- ALTERNATE ROUTE
- PCMS
- △ VIDEO TOWER

NOTE:

1. FOR TEMPORARY INFORMATION SIGN DETAILS SEE SHEETS 115-117.
1. TEMPORARY SIGNAL TIMING WILL BE REQUIRED AT THE FOLLOWING INTERSECTIONS:
- IL 47 @ I-80 RAMPS (2 EACH)
 - IL 47 @ US 6 (1 EACH)

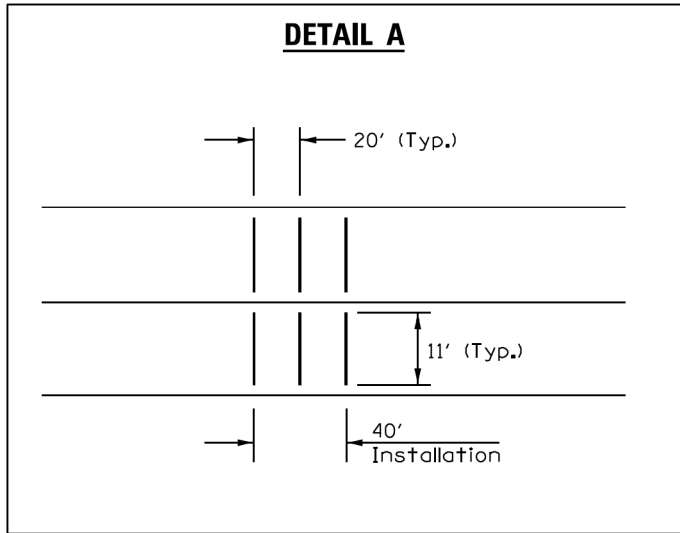
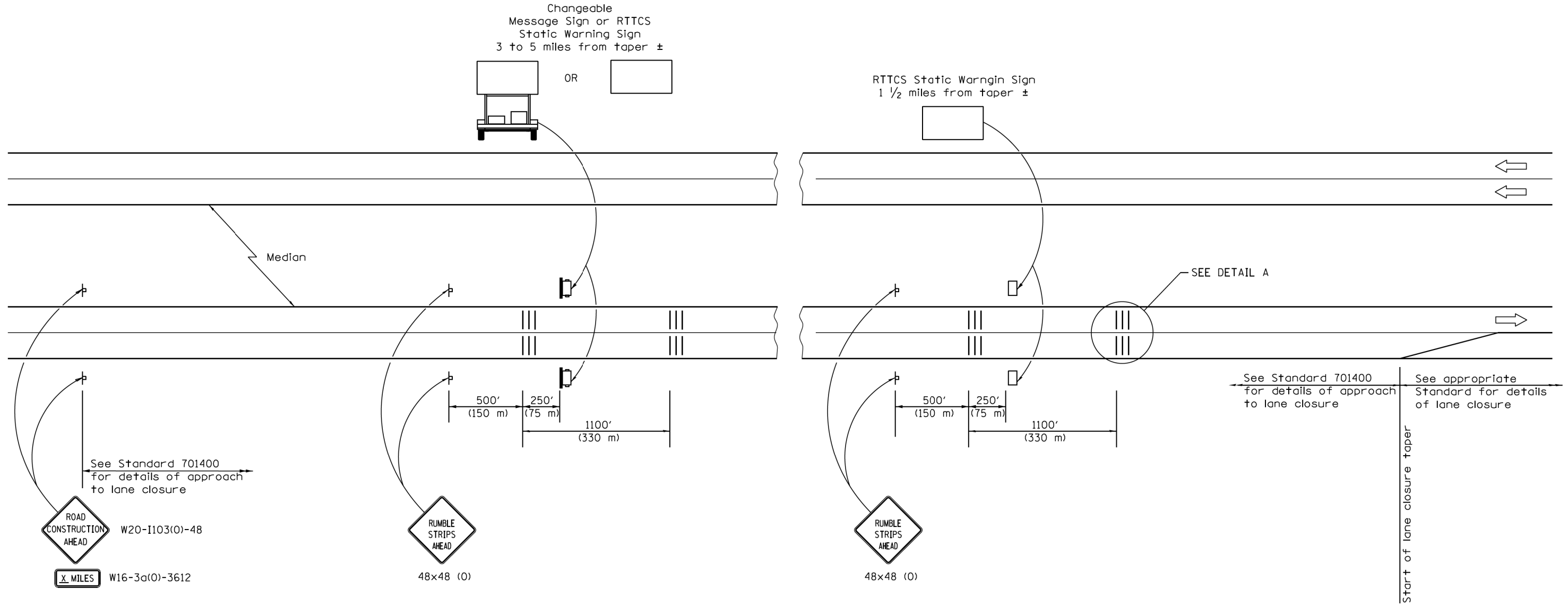
MODEL: Default
 FILE NAME: p:\u0000\B&E\BID\NTEC\Illinois\gov\PIV\DOT\Documents\1\DOT\Office\BID\1360\1360\1360-18-ahr-std\1360.dgn

USER NAME = midyja	DESIGNED -	REVISED -
	DRAWN -	REVISED -
PLOT SCALE = 100,0000' / in.	CHECKED -	REVISED -
PLOT DATE = 2/19/2019	DATE -	REVISED -

**STATE OF ILLINOIS
DEPARTMENT OF TRANSPORTATION**

ALTERNATE ROUTE		F.A.I. RTE.	SECTION	COUNTY	TOTAL SHEETS	SHEET NO.
		55	2018-049-B	WILL	159	148
		CONTRACT NO. 62G98				
SCALE:	SHEET OF SHEETS	STA.	TO STA.	ILLINOIS FED. AID PROJECT		

DETAIL FOR TEMPORARY RUMBLE STRIPS (SPECIAL)



SYMBOLS

- ▬ Sign
- ||| Temporary Rumble Strips (Special)
- ▭ Trailer Mounted Sign
- RTTCS Static Warning Sign

GENERAL NOTES

Remove the Temporary Rumble Strips (Special) prior to the removal of the advanced warning signs.

All dimensions are in inches (millimeters) unless otherwise shown.

△ SHEET ADDED 2-19-2019

MODEL: Default
FILE: \\nas01\proj\1108\B&E\BID\NTEC\Illinois\proj\WID\DOT\Documents\BID\Office\BID\Detail 1\Project\1108\B&E\BID\NTEC\Illinois\proj\WID\DOT\Documents\BID\Office\BID\Detail 1\1108-18-eh-rttcs.tbl

USER NAME = midyja	DESIGNED -	REVISED - 2/13/2019 A.A
PLOT SCALE = 100,0000' / in.	DRAWN -	REVISED -
PLOT DATE = 2/19/2019	CHECKED -	REVISED -
	DATE -	REVISED -

STATE OF ILLINOIS
DEPARTMENT OF TRANSPORTATION

DETAIL FOR TEMPORARY RUMBLE STRIPS (SPECIAL)

SCALE: SHEET OF SHEETS STA. TO STA.

F.A.I. RTE.	SECTION	COUNTY	TOTAL SHEETS	SHEET NO.
55	2018-049-B	WILL	159	154B
CONTRACT NO. 62G98				
ILLINOIS FED. AID PROJECT				