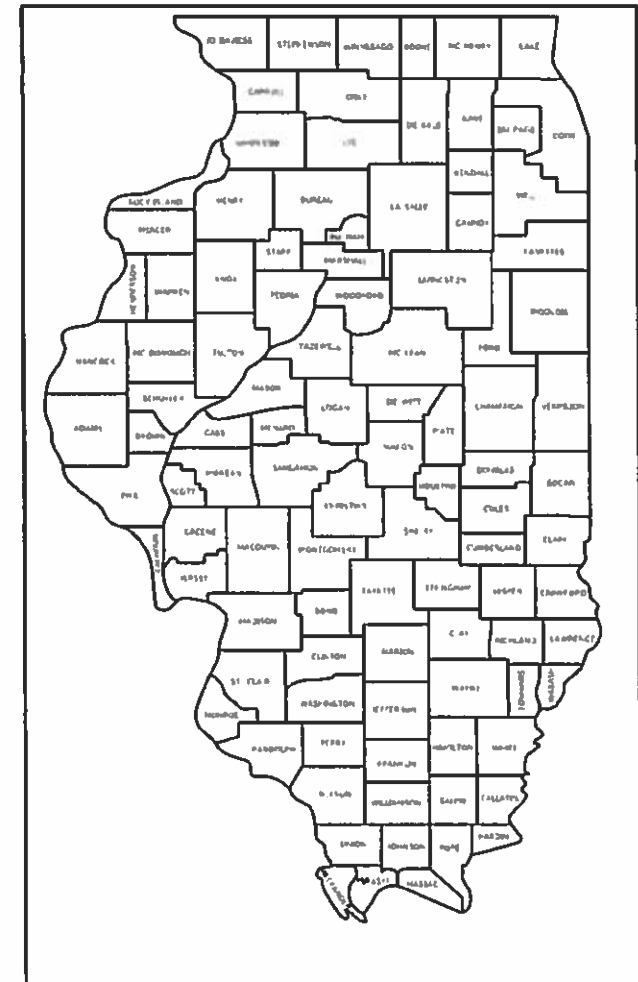


VAR RATE	SECTION	COUNTY	TOTAL SHEETS	SHEET NO
	D4 PAVEMENT MARKINGS 2019	VARIOUS	5	1
		ILLINOIS	CONTRACT NO. 68E63	

D-94-076-18

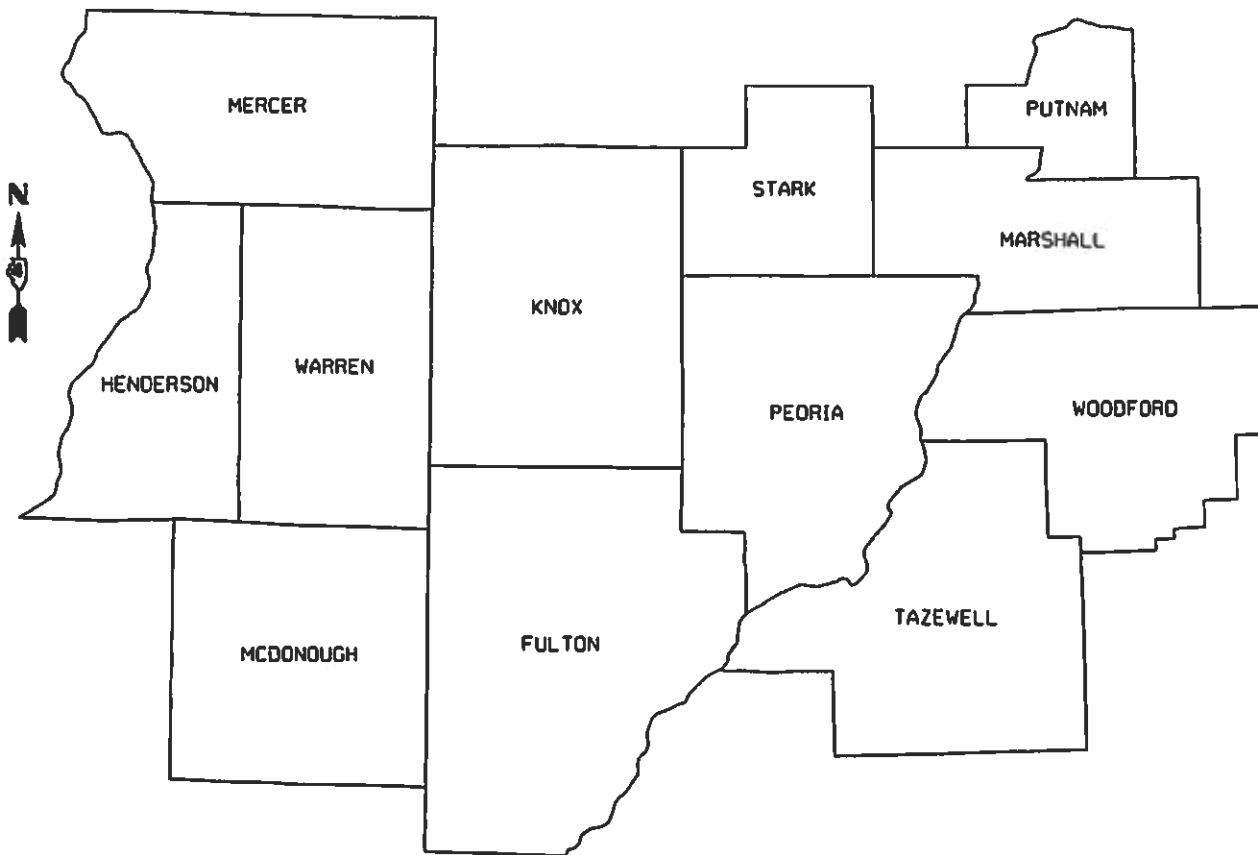


STATE OF ILLINOIS
DEPARTMENT OF TRANSPORTATION

**PROPOSED
HIGHWAY PLANS**

**VARIOUS ROUTES
SECTION D4 PAVEMENT MARKINGS 2019
CONTRACT MAINTENANCE
VARIOUS COUNTIES**

C-94-101-18



INDEX OF SHEETS:

03-08-2019 LETTING ITEM 098

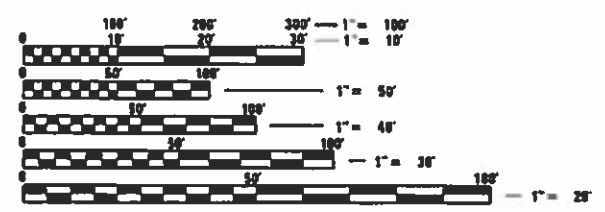
- 1 COVER SHEET
- 2 SUMMARY OF QUANTITIES
- 3 SCHEDULE OF QUANTITIES
- 4-5 TYPICAL PAVEMENT MARKINGS

HIGHWAY STANDARDS:

- 701311-03
- 701426-09
- 701427-05
- 701901-08
- 780001-05

DISTRICT STANDARDS:

- 780001-D4



FULL SIZE PLANS HAVE BEEN PREPARED USING STANDARD ENGINEERING SCALES. REDUCED SIZED PLANS WILL NOT CONFORM TO STANDARD SCALES. IN MAKING MEASUREMENTS ON REDUCED PLANS, THE ABOVE SCALES MAY BE USED.

J.U.L.I.E.
JOINT UTILITY LOCATION INFORMATION FOR EXCAVATION
1-800-892-0123
OR 811

PROJECT ENGINEER: RICHARD DOTSON (309) 671-3455
PROJECT MANAGER: RAYMOND SAMARA (309) 671-3460
SQUAD LEADER: MICHAEL JACOBS (309) 671-3460

CATALOG NO. 035655-00D
CONTRACT NO. 68E63

GROSS LENGTH = NA
NET LENGTH = NA

PROJECT DESCRIPTION:

DISTRICTWIDE PAVEMENT MARKINGS

STATE OF ILLINOIS
DEPARTMENT OF TRANSPORTATION

SUBMITTED December 14, 2018

Paula A. Etk
REGIONAL ENGINEER

Paul A. Etk
ENGINEER OF DESIGN AND ENVIRONMENT

Paul A. Etk
DIRECTOR OF HIGHWAYS PROJECT IMPLEMENTATION

**PRINTED BY THE AUTHORITY
OF THE STATE OF ILLINOIS**

PAINT PAVEMENT MARKING *				
COUNTY	LINE 4"		LINE 6"	LINE 8"
	WHITE	YELLOW	WHITE	WHITE
	FOOT	FOOT	FOOT	FOOT
FULTON	1,578,980	745,446	0	5,610
HENRY	63,032	18,507	0	0
KNOX	863,800	436,491	15,548	24,062
MARSHALL	194,761	84,935	0	2,351
MCDONOUGH	716,609	290,470	9,490	8,445
PEORIA	724,306	620,606	93,388	64,052
PUTNAM	9,000	1,170	0	0
SCHUYLER	46,900	23,079	0	0
STARK	156,825	81,916	0	155
TAZEWELL	466,427	258,102	18,662	18,323
WOODFORD	213,458	110,896	0	1,527
MISCELLANEOUS	86,456	62,733	16,229	21,000
SUBTOTAL	5,120,554	2,734,351	153,317	145,525
TOTAL	7,854,905		153,317	145,525

* FOR PAVEMENT MARKING LOCATIONS CONTACT BILL HARRMAN AT 309-693-5176 OR DARRYL HOLMES AT 309-734-3721.

MOBILIZATION	
COUNTY	L SUM
VARIOUS	1
TOTAL	1

MODEL NUMBER: 68E63
FILE NAME: 68E63

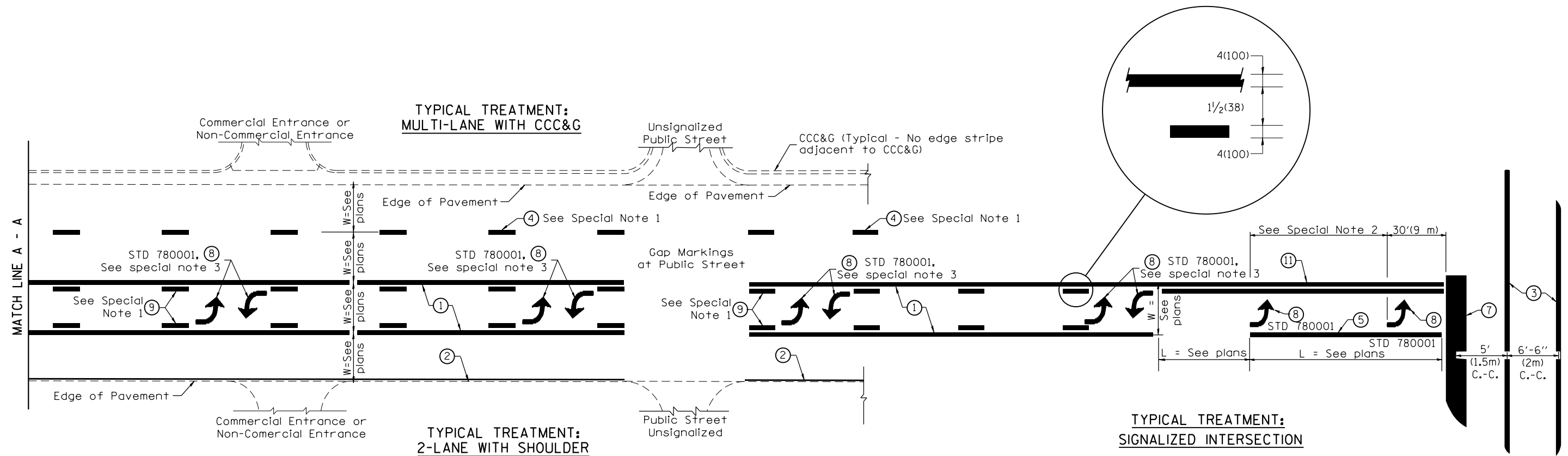
USER NAME = \$USERS	DESIGNED -	REVISED -
	DRAWN -	REVISED -
PLOT SCALE = \$SCALE\$	CHECKED -	REVISED -
PLOT DATE = \$DATE\$	DATE -	REVISED -

**STATE OF ILLINOIS
DEPARTMENT OF TRANSPORTATION**

SCHEDULE OF QUANTITIES			
SCALE:	SHEET 1	OF 1	SHEETS

VAR. RTE.	SECTION	COUNTY	TOTAL SHEETS	SHEET NO.
	D4 PAVEMENT MARKINGS 2019	VARIOUS	5	3
			CONTRACT NO. 68E63	
		ILLINOIS FED. AID PROJECT		

DESIGNER NOTES:
1. Include State Standard 780001 (Typical Pavement Markings)



FLUSH PAVED MEDIAN: TWO-WAY LEFT TURN LANE WITH ONE-WAY LEFT TURN LANE AT SIGNALIZED INTERSECTION

TYPICAL PAVEMENT MARKING LEGEND

(Note: This is a District Standard Legend. Some elements may not apply to specific project.)

- ① 4(100) Solid (Yellow)
- ② 4(100) Solid (White)
- ③ 2-6(150) Crosswalk @ 6'-6" (2m)min C.-C. (White)
2-8(200) Crosswalk @ 6'-6" (2m)min C.-C. (White) (When traffic signals are present.)
- ④ 6(150) Skip-Dash (White) (See Special Note 1)
- ⑤ 8(200) Solid (White)
- ⑥ 12(300) Diagonal (White) (Item ⑥ is shown on Std. 780001)
- ⑦ 24(600) Stop Bar (White)
- ⑧ Letters & Arrows (See Std. 780001 and Special Notes 2 & 3)
- ⑨ 4(100) Skip-Dash (Yellow) (See Special Note 1)
- ⑩ 12(300) Diagonal (Yellow) (See Table A) (See Table A)
- ⑪ 4(100) Double Solid (Yellow) (See Table A)

SPECIAL NOTES

- Skip-Dash markings will be centered between both ends of city blocks and shall be placed in alignment transversely across the pavement.
- The following shall apply to arrows located in one-way left turn lanes:
 - A. A minimum of two (2) arrows is required.
 - B. The maximum spacing between arrows is 80' (24 m).
 - C. Arrows shall be evenly spaced if three (3) or more are required.
- The following shall apply to arrow pairs located in two-way left turn lanes:
 - A. A minimum of two (2) arrow pairs is required.
 - B. The maximum spacing between arrow pairs is 200' (61 m).
 - C. Arrow pairs shall be evenly spaced if three (3) or more are required.
 - D. The spacing between Bi Directional Left Turn Arrows is 33' (10 m).

GENERAL NOTES

- Refer to State Standard 780001 for additional Pavement Markings including letters & arrows.
- See Plans for Pavement Markings adjacent to curbed islands and medians, and through lane reductions.
- Refer to Article 780.13 for letter, number and symbol areas (sq. ft.)
- Areas are grooved 1" beyond each edge for the following symbols:
Through Arrow= 14.8 sq. ft.
Large Left or Right Arrow= 21.9 sq. ft.
2 Arrow Combination Left (or Right) and Through= 34.9 sq. ft.
Wrong Way Arrow= 29.5 sq. ft.
Railroad Crossing Symbol= 69.8 sq. ft.
(For further information, refer to BDE Special Provision: Grooving for Recessed Pavement Markings)

01-01-97	RENUM. F-8.03, NEW REVISION BOX	T.P.	10-16-06	REVISED TO 2007 SPEC.	
02-07-97	ADD BI DIRECTIONAL DIMENSION	J.A.	2/29/16	ADDED GROOVING AREAS	R.D.
10-97	CORRECT BI DIRECTIONAL DIMENSION	J.A.			
08-02	ADD CROSSWALK DMNS. WITH T.S.	M.A.			

**STATE OF ILLINOIS
DEPARTMENT OF TRANSPORTATION**

NOT TO SCALE

TYPICAL PAVEMENT MARKINGS

SHT. 1 OF 2
CADD STD. 780001-D4

VAR. RTE.	SECTION	COUNTY	TOTAL SHEETS	SHEET NO.
	D4 PAVEMENT MARKINGS 2019	VARIOUS	5	4
			CONTRACT NO. 68E63	
ILLINOIS FED. AID PROJECT				

