

STATE OF ILLINOIS
DEPARTMENT OF TRANSPORTATION

F.A.P. ROUTE	SECTION	COUNTY	TOTAL SHEETS	SHEET NO.
331	(1X-1,13)SW-1	WILLIAMSON	52	1
CONTRACT NO. 78637				

FOR INDEX OF SHEETS, SEE SHEET NO. 3
FOR SUMMARY OF QUANTITIES, SEE SHEET NO. 5-8
FOR STRUCTURAL PAVEMENT DESIGN INFORMATION, SEE SHEET NO. NA

PROPOSED HIGHWAY PLANS

FAP ROUTE 331 (IL 13) & FAS ROUTE 2887 (IL 37)
SECTION (1X-1,13)SW-1
PROJECT HSIP-RKSC(133)
ADA RAMP UPGRADES
WILLIAMSON COUNTY

DESIGN DESIGNATION : NA

COORDINATE SYSTEM : NAD 1983 StatePlane Illinois East FIPS 1201 Feet

POSTED SPEED : 35 MPH (IL13), 35 MPH (IL37)

C-99-052-18

TRAFFIC DATA 2017 (IL13)

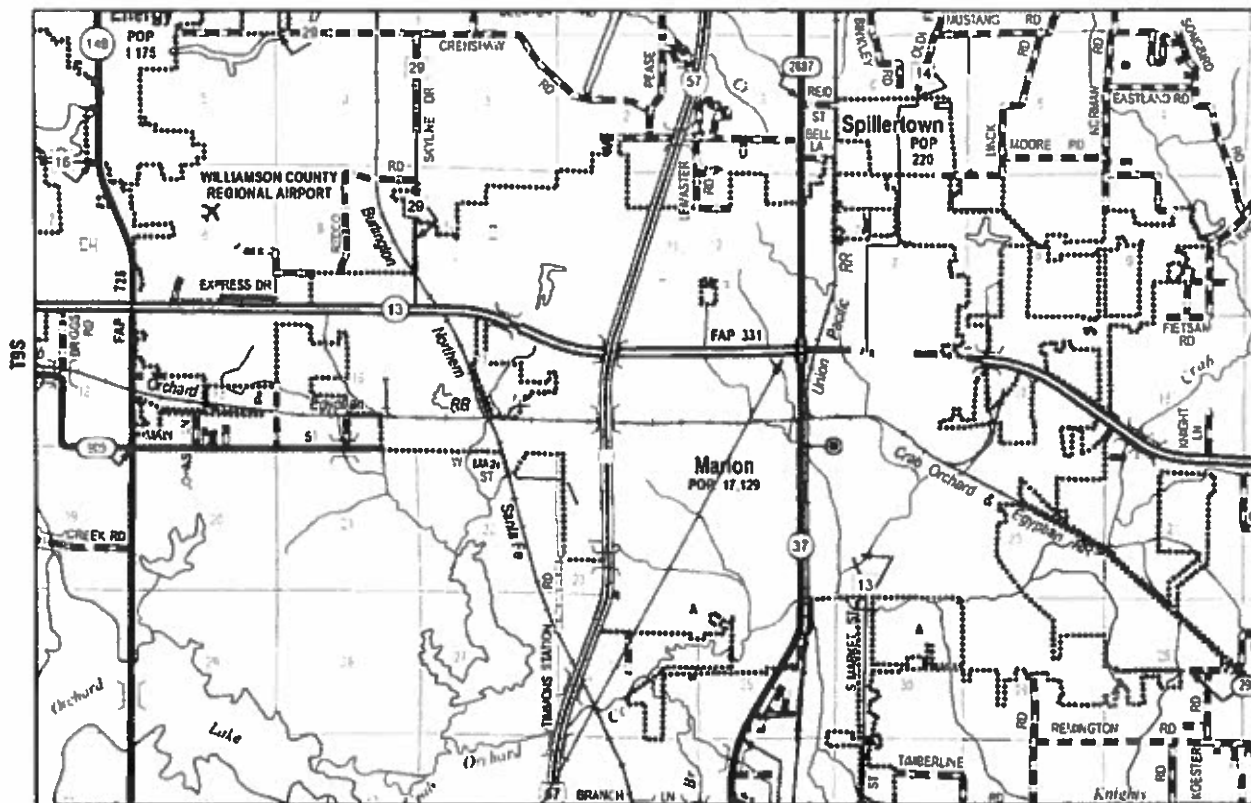
ADT	24,800
SU	575
MU	475
HCV	1,050
%TRUCKS	4.23%

TOWNSHIPS
WEST MARION

J.V.L.I.E.
JOINT UTILITY LOCATION INFORMATION FOR EXCAVATION
1-800-892-0123
OR 811

PROJECT ENGINEER: SUSAN POE
PROJECT DESIGNER: PATRICK NAAS

CONTRACT NO. 78637



PROJECT LOCATION (IL 13E)
883+13.31 TO 887+08.73
STA. EQ. 887+08.73 BK = 0+00.00 AH
0+00.00 TO 2+53.63

GROSS LENGTH = 649 FT = 0.12 MILES
NET LENGTH = 649 FT = 0.12 MILES

D-99-026-18



LOCATION OF SECTION INDICATED THUS: - [shaded area]

STATE OF ILLINOIS
DEPARTMENT OF TRANSPORTATION

SUBMITTED Dec 4 20 18
Jaffrey L. Keiser
REGION FIVE ENGINEER
Feb 1 20 19
Scott A. Etk
ENGINEER OF DESIGN AND ENVIRONMENT
Feb 1 20 19
Paul P. Chaf
DIRECTOR OF HIGHWAYS PROJECT IMPLEMENTATION

PRINTED BY THE AUTHORITY
OF THE STATE OF ILLINOIS

MCP1 - Default
FILE NAME: \\N0468B1NTEG\illinois_mw\PROJECTS\Document\DOT_Offices\District_9\Project\178637\CADD\Drawings\17911111.dwg
PLOT DATE: 11/19/2018

Prepared By: Charles Stein
DISTRICT STUDIES & PLANS ENGINEER

Examined By: Nancy The
DISTRICT LAND ACQUISITION ENGINEER

Examined By: Carnie Nelson
DISTRICT PROGRAM DEVELOPMENT ENGINEER

Examined By: Karl M. G.
DISTRICT OPERATIONS ENGINEER

Examined By: KT
DISTRICT PROJECT IMPLEMENTATION ENGINEER

Examined By: Douglas The
DISTRICT CONSTRUCTION ENGINEER

Examined By: [Signature]
DISTRICT MATERIALS ENGINEER

USER NAME = naasdp	DESIGNED -	REVISED -
	DRAWN -	REVISED -
PLOT SCALE = 10.0000' / in	CHECKED -	REVISED -
PLOT DATE = 11/19/2018	DATE -	REVISED -

**STATE OF ILLINOIS
DEPARTMENT OF TRANSPORTATION**

SIGNATURE SHEET

SCALE: SHEET OF SHEETS STA. TO STA.

F.A.P. RTE.	SECTION	COUNTY	TOTAL SHEETS	SHEET NO.
331	(1X-1.13)SW-1	WILLIAMSON	52	2
ILLINOIS FED. AID PROJECT			CONTRACT NO. 78637	

STANDARDS LIST

- 000001-07 STANDARD SYMBOLS ABBREVIATIONS & PATTERNS
- 001001-02 AREAS OF REINF. BARS
- 001006 DECIMAL OF INCH & FOOT
- 280001-07 TEMP EROSION CNTRL SYSTEMS
- 424001-11 PERPENDICULAR CURB RAMPS
- 424006-04 DIAGONAL CURB RAMPS
- 424011-04 CORNER PARALLEL CURB RAMPS
- 424016-05 MID BLOCK CURB RAMPS
- 424021-05 DEPRESSED CORNER
- 424026-03 ENTRANCE ALLEY PEDESTRIAN CROSSINGS
- 424031-02 MEDIAN PEDESTRIAN CROSSINGS
- 606001-07 CONC CURB TYPE B & COMBO CONC C&G
- 701101-05 OFF RD OP-MULTI LN-LESS THAN 15 FT TO EOP
- 701106-02 OFF RD OP-MULTI LN-MORE THAN 15FT AWAY
- 701427-05 LN CLOSURE MULTI LN-INTERMITTANT OR MOVING OP LT OR EQ 40MPH
- 701601-09 URBAN LN CLOSURE MULTI LN 1W 2W WITH NO NTRVSABLE MED
- 701701-10 URBAN LN CLOSURE MULTI LN INTERSECTION
- 701801-06 SIDEWALK CORNER OR CROSSWALK CLOSURE
- 701901-08 TRAF CNTRL DEVICES
- 780001-05 TYPICAL PVMT MRKINGS
- 814001-03 HANDHOLES
- 873001-02 TRAF SIGNAL GROUND & BOND
- 876001-04 PEDESTRIAN PUSH BUTTON POST
- 880006-01 TRF SIGNAL MOUNT DETAILS-POST & BRACKET MOUNT
- 886001-01 DETECTOR LOOP INSTALLATIONS
- 886006-01 TYPICAL LAYOUTS FOR DETECTION LOOPS

INDEX OF SHEETS

- 1 COVER SHEET
- 2 SIGNATURES SHEET
- 3 LIST OF STANDARDS / INDEX OF SHEETS
- 4 GENERAL NOTES / COMMITMENTS
- 5-8 SUMMARY OF QUANTITIES
- 9-10 TYPICAL SECTIONS
- 11-14 SCHEDULE OF QUANTITIES
- 15 GEOPAK ELEMENTS IDENTIFICATION SHEET
- 16 TIE POINTS
- 17 PLAN-PROFILE SHEET: SIDEWALK WEST
- 18 PLAN-PROFILE SHEET: SIDEWALK EAST
- 19 REMOVAL SHEET
- 20 CONSTRUCTION SHEET
- 21 RIGHT OF WAY
- 22 CURB RAMP LAYOUT SHEET
- 23-30 RAMP DETAIL SHEETS
- 31 PAVEMENT MARKING DETAILS
- 32 EXISTING TRAFFIC SIGNALS
- 33 PROPOSED TRAFFIC SIGNALS
- 34 TRAFFIC SIGNAL CABLE DIAGRAM
- 35 PHASE DESIGNATION DIAGRAM IL 13/37
- 36 DETAIL SHEET: RETAINING WALL
- 37-45 CROSS-SECTIONS: SIDEWALK WEST
- 46-52 CROSS-SECTIONS: SIDEWALK EAST

MODEL: Default
 FILE: \\nas101.pva\illinois\BID\NTEC\Illinois\gov\PI\DOT\Documents\DOT_Offices\Director\9\Projects\78637\CaddData\CAD\Sheets\DRXXXXX\Sta-Cur_Sea_Index.dgn

USER NAME = naasdp	DESIGNED -	REVISED -
	DRAWN -	REVISED -
PLOT SCALE = 121.1799 ' / in.	CHECKED -	REVISED -
PLOT DATE = 12/11/2018	DATE -	REVISED -

**STATE OF ILLINOIS
DEPARTMENT OF TRANSPORTATION**

STANDARDS LIST / INDEX OF SHEETS

SCALE: SHEET OF SHEETS STA. TO STA.

F.A.P. RTE.	SECTION	COUNTY	TOTAL SHEETS	SHEET NO.
331	(1X-1,13)SW-1	WILLIAMSON	52	3
CONTRACT NO. 78637				
ILLINOIS			FED. AID PROJECT	

GENERAL NOTES

A QUANTITY OF SHORT TERM PAVEMENT MARKING HAS BEEN INCLUDED FOR STOP BARS.

PRIOR TO PLACEMENT OF THE FINAL PAVEMENT MARKINGS THE RESIDENT ENGINEER SHOULD CONTACT THE BUREAU OF OPERATIONS AND ARRANGE FOR INSPECTION AND APPROVAL OF THE PAVEMENT MARKING LAYOUT.

ALL DETECTOR LOOP CORNERS SHALL BE CORE DRILLED 2 IN. MINIMUM DIAMETER EXCEPT THOSE PLACED UNDER RESURFACING. THE DETECTOR LOOP CORNERS PLACED UNDER RESURFACING SHALL BE DIAGONALLY SAWCUT.

SAWED SLOTS FOR TWISTED PAIR ELECTRIC CABLES SHALL BE LARGER THAN SINGLE CONDUCTOR LOOP SLOTS.

THE LOCATION OF THE DETECTOR LOOPS AND TRAFFIC SIGNAL FOUNDATIONS, AS SHOWN ON THE PLANS, MAY BE ADJUSTED TO FIT FIELD CONDITIONS AS DIRECTED BY THE ENGINEER OF TRAFFIC OPERATIONS.

ALL ELECTRIC CABLE AND CONDUIT QUANTITIES ARE ROUNDED UP TO THE NEAREST 1.52m (5 FT).

CABLE QUANTITIES ARE MEASURED IN PLAN VIEW.

THE CONTRACTOR SHALL NOTIFY THE ENGINEER OF TRAFFIC OPERATIONS 72 HOURS PRIOR TO THE SHUT-DOWN OR CUTTING OF EXISTING DETECTOR LOOPS.

THERE ARE NO AVAILABLE WASTE SITES ON THE EXISTING RIGHT OF WAY WITHIN THE PROJECT LIMITS. DISPOSAL WILL BE THE RESPONSIBILITY OF THE CONTRACTOR AND WASTE MUST BE DISPOSED OF IN ACCORDANCE WITH ARTICLE 202.03 OF THE STANDARD SPECIFICATIONS.

COMMITMENTS:
 AS A RESULT OF NEGOTIATIONS WITH THE OWNER OF THIS PROPERTY, THE FOLLOWING COMMITMENT WAS MADE TO WILLIAM DEAN COLP:

- THE EXISTING LANDSCAPING CURRENTLY LOCATED IN THE LIMITS OF THE TAKING IS TO BE RELOCATED BY THE PROPERTY OWNER PRIOR TO CONSTRUCTION. PRIOR TO DISTURBING THIS LANDSCAPING, CONSTRUCTION PERSONNEL SHOULD NOTIFY MR. WILLIAM DEAN COLP AT 618 - 889 - 2874.
- THE OWNER SHOULD BE NOTIFIED IN SUFFICIENT TIME TO ALLOW HIS LANDSCAPING PERSONNEL ADEQUATE TIME FOR REMOVAL OF THE LANDSCAPING MATERIALS AND/OR PLANTINGS.

MODEL: Default
 FILE NAME: P:\1108\B&E\BIDD\ITEC\Illinois.gov\PW\DOT\Documents\DOT_Offices\Director\Projects\8637\CaddData\CAD\sheets\DRxxx\ShA-Cur_Sea_Index.dgn

	USER NAME = naasdp	DESIGNED -	REVISED -	STATE OF ILLINOIS DEPARTMENT OF TRANSPORTATION	GENERAL NOTES			F.A.P RTE.	SECTION	COUNTY	TOTAL SHEETS	SHEET NO.
		DRAWN -	REVISED -					331	(1X-1,13)SW-1	WILLIAMSON	52	4
	PLOT SCALE = 121.1799' / in.	CHECKED -	REVISED -		CONTRACT NO. 78637							
	PLOT DATE = 12/11/2018	DATE -	REVISED -		SCALE:	SHEET	OF	SHEETS	STA.	TO	STA.	ILLINOIS FED. AID PROJECT

SUMMARY OF QUANTITIES

COUNTY:	COUNTY:	WILLIAMSON
ROUTE:	ROUTE:	IL 13 & 37
FUNDING:	FUNDING:	90% FED 10% STATE
LOCATION:	LOCATION:	URBAN

CODE NUMBER	ITEM DESCRIPTION	UNIT	TOTAL QUANTITY	
				021
20200100	EARTH EXCAVATION	CU YD	69	69
25000115	SEEDING, CLASS 1B	ACRE	0.25	0.25
25000350	SEEDING, CLASS 7	ACRE	0.25	0.25
25000400	NITROGEN FERTILIZER NUTRIENT	POUND	15	15
25000500	PHOSPHORUS FERTILIZER NUTRIENT	POUND	15	15
25000600	POTASSIUM FERTILIZER NUTRIENT	POUND	15	15
25000700	AGRICULTURAL GROUND LIMESTONE	TON	0.17	0.17
25100115	MULCH, METHOD 2	ACRE	0.25	0.25
25100630	EROSION CONTROL BLANKET	SQ YD	400	400
28000250	TEMPORARY EROSION CONTROL SEEDING	POUND	35.4	35.4
31100300	SUBBASE GRANULAR MATERIAL, TYPE A 4"	SQ YD	5	5
42000500	PORTLAND CEMENT CONCRETE PAVEMENT 10"	SQ YD	5	5

MODEL: Default
 FILE NAME: P:\1108\B&E\BID\NTEC\Illinois.gov\PIWDOT\Documents\DOT_Offices\District 9\Projects\78637\CADDData\CAD\Sheets\DSxxxxx\Sta-Cur_Seg_Index.dgn

REV. - MS

USER NAME = naasdp PLOT SCALE = 109.0619' / in. PLOT DATE = 12/11/2018	DESIGNED - DRAWN - CHECKED - DATE -	REVISED - REVISED - REVISED - REVISED -	STATE OF ILLINOIS DEPARTMENT OF TRANSPORTATION	SUMMARY OF QUANTITIES	F.A.P. RTE. 331	SECTION (1X-1,13)SW-1	COUNTY WILLIAMSON	TOTAL SHEETS 52	SHEET NO. 5
SCALE:				SHEET OF SHEETS	STA.	TO STA.			
						ILLINOIS FED. AID PROJECT			
						CONTRACT NO. 78637			

SUMMARY OF QUANTITIES - CON

COUNTY:	COUNTY:	WILLIAMSON
ROUTE:	ROUTE:	IL 13 & 37
FUNDING:	FUNDING:	90% FED 10% STATE
LOCATION:	LOCATION:	URBAN

CODE NUMBER	ITEM DESCRIPTION	UNIT	TOTAL QUANTITY	
				021
42001300	PROTECTIVE COAT	SQ YD	39	39
42400200	PORTLAND CEMENT CONCRETE SIDEWALK 5 INCH	SQ FT	3219	3219
42400800	DETECTABLE WARNINGS	SQ FT	105	105
44000500	COMBINATION CURB AND GUTTER REMOVAL	FOOT	125	125
44000600	SIDEWALK REMOVAL	SQ FT	287	287
44003100	MEDIAN REMOVAL	SQ FT	136	136
52200900	CONCRETE STRUCTURES (RETAINING WALL)	CU YD	3.8	3.8
60605000	COMBINATION CONCRETE CURB AND GUTTER, TYPE B-6.24	FOOT	95	95
60608600	COMBINATION CONCRETE CURB AND GUTTER, TYPE M-6.06	FOOT	30	30
60619600	CONCRETE MEDIAN, TYPE SB-6.12	SQ FT	36	36
67100100	MOBILIZATION	L SUM	1	1
70102631	TRAFFIC CONTROL AND PROTECTION, STANDARD 701601	EACH	1	1

MODEL: Default
 FILE: \\nas01c.pva.us.ibm.com\B\BID\NTEC\Illinois\gov\PI\DOT\Documents\DOT_Offices\Director\9\Projects\78637\CADDData\CAD\Sheets\DRxxx\514-Cur_Sea_Index.dgn

SUMMARY OF QUANTITIES - CON

COUNTY:	COUNTY:	WILLIAMSON
ROUTE:	ROUTE:	IL 13 & 37
FUNDING:	FUNDING:	90% FED 10% STATE
LOCATION:	LOCATION:	URBAN

CODE NUMBER	ITEM DESCRIPTION	UNIT	TOTAL QUANTITY	
				021
70102635	TRAFFIC CONTROL AND PROTECTION, STANDARD 701701	L SUM	1	1
70102640	TRAFFIC CONTROL AND PROTECTION, STANDARD 701801	L SUM	1	1
70103815	TRAFFIC CONTROL SURVEILLANCE	CAL DA	19	19
70300100	SHORT TERM PAVEMENT MARKING	FOOT	376	376
70300150	SHORT TERM PAVEMENT MARKING REMOVAL	SQ FT	125	125
* 78008250	POLYUREA PAVEMENT MARKING TYPE I - LINE 12"	FOOT	480	480
* 78008270	POLYUREA PAVEMENT MARKING TYPE I - LINE 24"	FOOT	251	251
* 81028360	UNDERGROUND CONDUIT, PVC, 2 1/2" DIA.	FOOT	475	475
* 87301255	ELECTRIC CABLE IN CONDUIT, SIGNAL NO. 14 7C	FOOT	590	590
* 87500600	TRAFFIC SIGNAL POST, 10 FT.	EACH	4	4
* 87800100	CONCRETE FOUNDATION, TYPE A	FOOT	12	12
* 87900200	DRILL EXISTING HANDHOLE	EACH	20	20

* SPECIALTY ITEM

MODEL: Default
 FILE NAME: P:\IL08\B&E\BIDD\ITEC\Illinois\pwr\pwr\DOT\Documents\DOT - Offices\District 9\Projects\78637\CADDData\CADDsheets\DRxxxxx-Sha-Cur_Sea_Index.dgn

SUMMARY OF QUANTITIES - CON

COUNTY:	COUNTY:	WILLIAMSON
ROUTE:	ROUTE:	IL 13 & 37
FUNDING:	FUNDING:	90% FED 10% STATE
LOCATION:	LOCATION:	URBAN

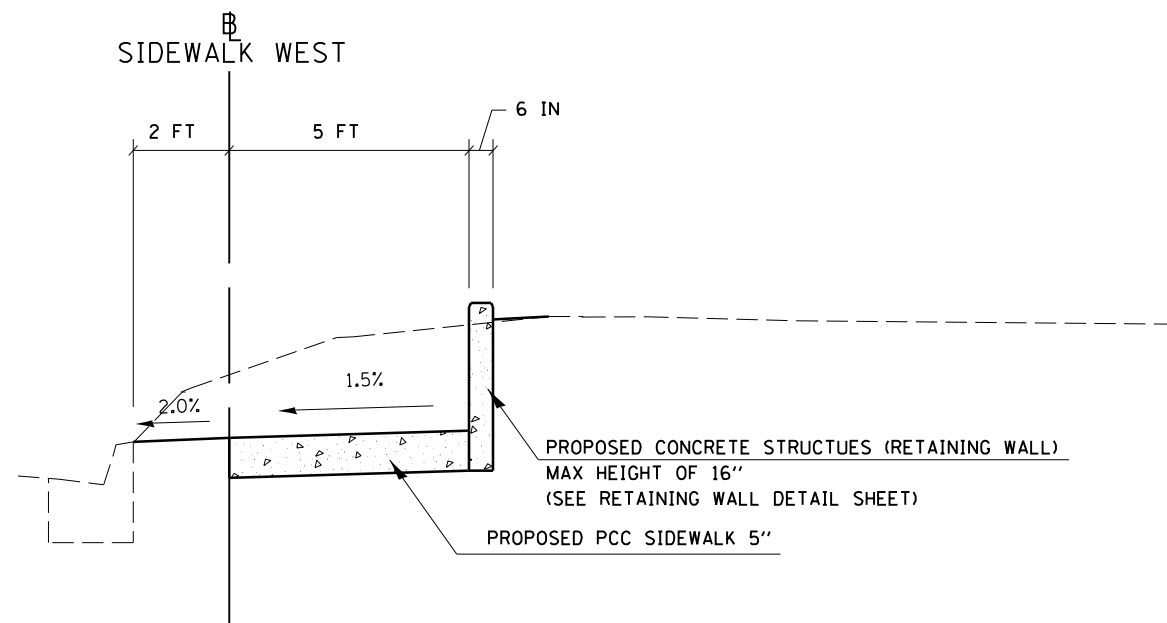
CODE NUMBER	ITEM DESCRIPTION	UNIT	TOTAL QUANTITY	
				021
* 88102810	PEDESTRIAN SIGNAL HEAD, POLYCARBONATE, LED, 1-FACE, BRACKET MOUNTED	EACH	4	4
* 88600100	DETECTOR LOOP, TYPE I	FOOT	606	606
* 88800100	PEDESTRIAN PUSH-BUTTON	EACH	4	4
* 89502210	MODIFY EXISTING CONTROLLER CABINET	EACH	1	1
X0327979	PAVEMENT MARKING REMOVAL - GRINDING	SQ FT	282	282
X4403800	MEDIAN SURFACE REMOVAL	SQ FT	302	302
70107025	CHANGEABLE MESSAGE SIGN	CAL DA	352	352
* X8140115	HANDHOLE TO BE ADJUSTED	EACH	2	2

* SPECIALTY ITEM

MODEL: Default
 FILE NAME: P:\1108\B&E\DOT\Illinois.gov\PWIDOT\Documents\DOT_Offices\District 9\Projects\78637\CADDData\CAD\Sheets\DSxxxxx-ShA-Cur_Sea_Index.dgn

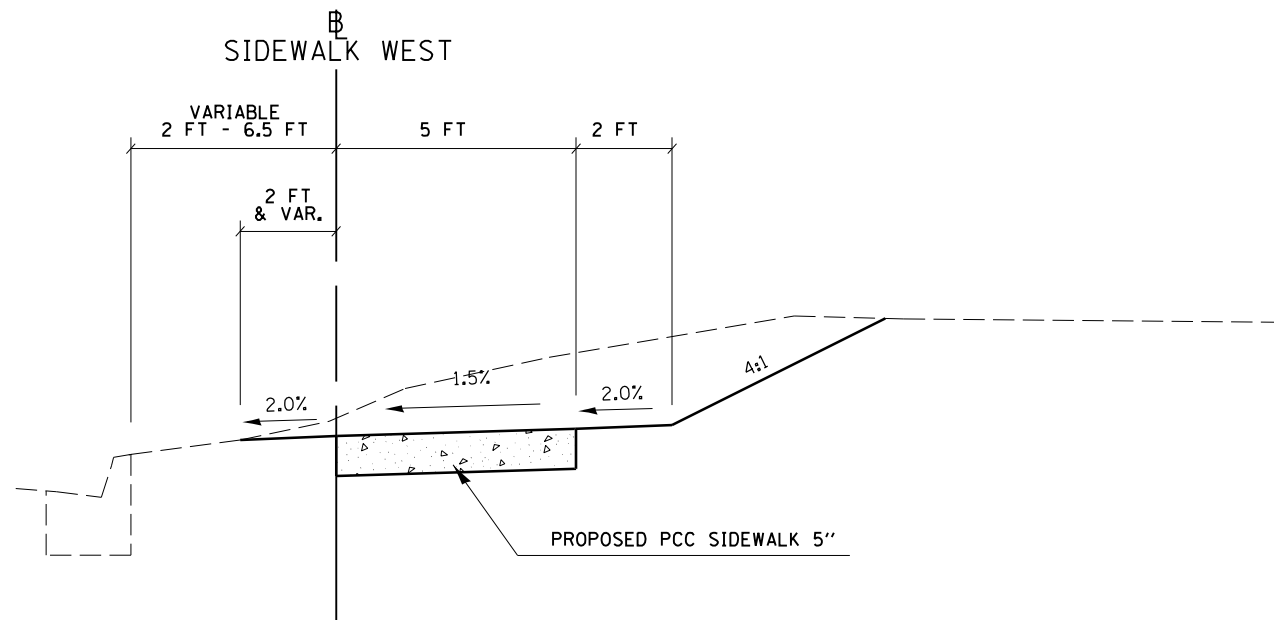
REV. - MS

	USER NAME = naasdp DESIGNED - DRAWN - CHECKED - DATE -	REVISED - REVISED - REVISED - REVISED -	STATE OF ILLINOIS DEPARTMENT OF TRANSPORTATION	SUMMARY OF QUANTITIES	F.A.P. RTE. 331	SECTION (1X-1,13)SW-1	COUNTY WILLIAMSON	TOTAL SHEETS 52	SHEET NO. 8
			SCALE:	SHEET OF SHEETS	STA.	TO STA.	ILLINOIS FED. AID PROJECT CONTRACT NO. 78637		



TYPICAL SECTION (SIDEWALK WEST)

STA. 1+15.00 TO 2+50.00 (SIDEWALK WEST)
884+39.79 TO 885+73.67 (IL 13)



TYPICAL SECTION (SIDEWALK WEST)

STA. 0+00.00 TO 1+15.00 (SIDEWALK WEST)
883+13.31 TO 884+39.79 (IL 13)

STA. 2+50.00 TO 3+11.72 (SIDEWALK WEST)
885+73.67 TO 886+29.40 (IL 13)

MODEL: Default
FILE: \\nasdp\p\1108\B&E\BID\NTEC\Illinois\pwr\DOT\Documents\DOT - Offices\District 9\Projects\78637\CaddData\CAD\Drawings\DRW\XXX-SUB-TYP_Sch_Tile_GeopakElements.dgn

USER NAME = naasdp	DESIGNED -	REVISED -
	DRAWN -	REVISED -
PLOT SCALE = 4.0000' / in.	CHECKED -	REVISED -
PLOT DATE = 12/11/2018	DATE -	REVISED -

STATE OF ILLINOIS
DEPARTMENT OF TRANSPORTATION

SCALE:		SHEET	OF	SHEETS	STA.	TO	STA.
--------	--	-------	----	--------	------	----	------

F.A.P. RTE.	SECTION	COUNTY	TOTAL SHEETS	SHEET NO.
331	(1X-1,13)SW-1	WILLIAMSON	52	9
			CONTRACT NO. 78637	
		ILLINOIS	FED. AID PROJECT	

REMOVAL SCHEDULE

LOCATION STATION	SIDEWALK REMOVAL	MEDIAN REMOVAL	MEDIAN SURFACE REMOVAL	COMB. CURB & GUTTER REMOVAL	COMMENTS
IL 13	(SQ FT)	(SQ FT)	(SQ FT)	(FOOT)	
IL13 (13EBL6_2)					
883+13.31, 39.24 RT TO 883+31.25, 49.16 RT	92.0				
883+23.96, 39.93 RT TO 883+31.07, 45.46 RT				9.0	
883+74.71, 50.82 RT TO 883+83.62, 38.16 RT				15.8	
883+74.81, 53.19 RT TO 883+81.87, 44.78 RT	52.6				
886+25.12, 56.19 RT TO 886+32.63, 62.81 RT				10.0	
886+37.94, 21.56 LT TO 886+51.34, 21.50 LT		80.0			
886+38.57, 41.03 RT TO 886+45.91, 47.84 RT				10.0	
886+40.09, 41.64 RT TO 886+55.03, 23.33 RT TO 886+68.94, 44.10 RT			302.2		
886+41.86, 21.41 RT TO 886+51.86, 21.37 RT				10.0	
886+69.43, 45.62 RT TO 886+69.63, 35.62 RT				10.0	
886+95.68, 44.97 RT TO 887+03.33, 45.19 RT		55.8			
IL13 (13EBL7)					
0+53.67, 46.95 RT TO 0+63.43, 37.20 RT				13.8	
1+92.40, 20.62 RT TO 2+02.58, 29.83 RT				14.0	
2+33.15, 39.15 RT TO 2+53.52, 18.67 RT				32.4	
2+39.86, 46.75 RT TO 2+53.57, 19.34 RT	141.9				
TOTALS	287	136	302	125	

MODEL: Default
 FILE: \\nas01c.pva\ill08\EBL\NTEC\Illinois\gov\PIV\DOT\Documents\DOT_Offices\Director\Projects\78637\CaddData\CAD\Sheets\DRxxx\Sta-Cur_Sea_Index.dgn

USER NAME = naasdp	DESIGNED -	REVISED -
	DRAWN -	REVISED -
PLOT SCALE = 121.1799' / in.	CHECKED -	REVISED -
PLOT DATE = 12/11/2018	DATE -	REVISED -

**STATE OF ILLINOIS
 DEPARTMENT OF TRANSPORTATION**

**SCHEDULES:
 REMOVAL**

SCALE: SHEET OF SHEETS STA. TO STA.

F.A.P. RTE.	SECTION	COUNTY	TOTAL SHEETS	SHEET NO.
331	(1X-1,13)SW-1	WILLIAMSON	52	11
CONTRACT NO. 78637				
ILLINOIS FED. AID PROJECT				

EARTHWORK SCHEDULE

LOCATION STATION	EARTH EXCAVATION (CU YD)	EARTH EXCAVATION ADJUSTED FOR SHRINKAGE (CU YD)	EMBANKMENT (CU YD)	EARTHWORK BALANCE WASTE (+) OR SHORTAGE (-) (CU YD)	COMMENTS
IL 13					
IL13 (13EBL6_2)					
883+13 RT TO 883+32 RT	3	2	0	2	SW QUADRANT IL13 / JOHNSON ST.
883+83 RT TO 886+34 RT	63	47	0	47	SIDEWALK WEST
IL13 (13EBL7)					
0+37 RT TO 2+03 RT					SIDEWALK EAST
2+34 RT TO 2+55 RT	4	3	0	3	SE QUADRANT IL 13 / RAILROAD ST.
TOTALS	69				

25% SHRINKAGE FACTOR FOR EARTH EXCAVATION

SEEDING & EROSION CONTROL SCHEDULE

LOCATION STATION	SEEDING CLASS 1B (ACRE)	NITROGEN FERTILIZER NUTRIENT (POUND)	PHOSPHORUS FERTILIZER NUTRIENT (POUND)	POTASSIUM FERTILIZER NUTRIENT (POUND)	AGRICULTURAL GROUND LIMESTONE (TON)	MULCH METHOD 2 (ACRE)	EROSION CONTROL BLANKET (SQ YD)	SEEDING CLASS 7 (ACRE)	TEMPORARY EROSION CONTROL SEEDING (POUND)	COMMENTS
IL 13										
IL13 (13EBL6_2)										
883+12, 39.3 RT TO 883+32, 50.0 RT	0.001	0.16	0.16	0.16	0.002	0.001	4.4	0.001		
883+83, 39.4 RT TO 886+26, 58.0 RT	0.011	1.97	1.97	1.97	0.022	0.011	52.9	0.011		INSIDE OF SIDEWALK WEST
884+08, 45.4 RT TO 886+31, 73.5 RT	0.020	3.67	3.67	3.67	0.041	0.020	98.6	0.020		OUTSIDE OF SIDEWALK WEST
IL13 (13EBL7)										
0+41, 99.8 RT TO 1+93, 21.5 RT	0.036	6.44	6.44	6.44	0.072	0.036	173.1	0.036		INSIDE OF SIDEWALK EAST
0+45, 99.8 RT TO 2+03, 31.9 RT	0.012	2.20	2.20	2.20	0.024	0.012	59.1	0.012		OUTSIDE OF SIDEWALK EAST
2+33, 40.7 RT TO 2+55, 23.6 RT	0.002	0.43	0.43	0.43	0.005	0.002	11.4	0.002		
TOTALS	0.08	15	15	15	0.17	0.08	400	0.08	35	

NITROGEN, PHOSPHORUS, & POTASSIUM FERTILITER NUTRIENTS SHALL BE APPLIED AT 90 LB/ACRE FOR BOTH CLASS 1B & CLASS 7 SEEDING.

MODEL: Default
 FILE: \\nas0101\B&E\BID\NTEC\Illinois\gov\PIWDOT\Documents\DOT_Offices\Director\Projects\78637\CADD\B&E\CAD\Sheet\DRxxx\ShA-Civ_Sea_Index.dgn

USER NAME = naasdp	DESIGNED -	REVISED -
	DRAWN -	REVISED -
PLOT SCALE = 121.1799' / in.	CHECKED -	REVISED -
PLOT DATE = 12/11/2018	DATE -	REVISED -

**STATE OF ILLINOIS
DEPARTMENT OF TRANSPORTATION**

**SCHEDULES:
EARTHWORK, SEEDING & EROSION CONTROL**

SCALE: SHEET OF SHEETS STA. TO STA.

F.A.P RTE.	SECTION	COUNTY	TOTAL SHEETS	SHEET NO.
331	(1X-1,13)SW-1	WILLIAMSON	52	12
CONTRACT NO. 78637				
ILLINOIS FED. AID PROJECT				

SIDEWALK / DRAINAGE SCHEDULE

LOCATION STATION	PORTLAND CEMENT CONCRETE SIDEWALK 5"	DETECTABLE WARNINGS	COMB. CONC. CURB & GUTTER TYPE B-6.24	COMB. CONC. CURB & GUTTER TYPE M-6.06	PROTECTIVE COAT	CONCRETE STRUCTURES, RETAINING WALL	CONCRETE MEDIAN, TYPE SB-6.12	PORTLAND CEMENT CONCRETE PAVEMENT 10"	SUB-BASE GRANULAR MATERIAL TYPE A 4"	COMMENTS
	(SQ FT)	(SQ FT)	(FOOT)	(FOOT)	(SQ YD)	(CU YD)	(SQ FT)	(SQ YD)	(SQ YD)	
IL13 (13EBL6_2)										
883+13.31, 39.24 RT TO 883+31.25, 49.16 RT	121.4									
883+23.96, 39.93 RT TO 883+31.07, 45.46 RT			9.0		2.5					
883+26.50, 43.70 RT		10.0								
883+74.71, 50.82 RT TO 883+83.62, 38.16 RT			15.8		4.4					
883+74.81, 53.20 RT TO 886+31.22, 62.11 RT	1355.5									
883+83.50, 42.00 RT		10.0								
884+39.79 RT TO 885+73.67 RT						3.8				1+15.00 TO 2+50.00 (SIDEWALK WEST)
886+25.12, 56.19 RT TO 886+32.63, 62.81 RT			10.0		2.8					
886+28.00, 60.50 RT		10.0								
886+37.94, 21.56 LT TO 886+43.86, 21.61 LT					4.0		36.0			
886+38.57, 41.03 RT TO 886+45.91, 47.84 RT				10.0	1.1					
886+40.09, 41.64 RT TO 886+55.03, 23.33 RT TO 886+68.94, 44.10 RT	302.2									
886+41.86, 21.41 RT TO 886+51.86, 21.37 RT				10.0	1.1					
886+43.50, 43.40 RT		12.0								
886+43.86, 21.61 LT TO 886+51.34, 21.50 LT					5.0			5.0	5.0	
886+47.00, 23.00 RT		12.0								
886+68.00, 40.50 RT		12.0								
886+69.43, 45.62 RT TO 886+69.63, 35.62 RT				10.0	1.1					
886+95.68, 44.97 RT TO 887+03.33, 45.19 RT	55.8									
IL13 (13EBL7)										
0+40.72, 99.85 RT TO 0+56.58, 44.45 RT TO 2+00.37, 27.50 RT	1188.6									
0+53.67, 46.95 RT TO 0+63.43, 37.20 RT			13.8		3.8					
0+63.50, 41.50 RT		10.0								
1+92.40, 20.62 RT TO 2+02.58, 29.83 RT			14.0		3.9					
1+96.00, 24.50 RT		15.8								
2+33.15, 39.15 RT TO 2+53.52, 18.67 RT			32.4		9.0					
2+39.00, 26.00 RT		12.9								
2+39.86, 46.75 RT TO 2+53.57, 19.34 RT	195.4									
TOTALS	3219	105	95	30	39	3.8	36	5	5	

MODEL: Default
 FILE: \\nas101.pva.illinois.gov\pva\DOT\Documents\DOT_Offices\Director\9\Projects\78637\CADDData\CADDsheets\DRxxxxx\SWA-Cur_Sea_Index.dgn

USER NAME = naasdp	DESIGNED -	REVISED -
	DRAWN -	REVISED -
PLOT SCALE = 121.1799' / in.	CHECKED -	REVISED -
PLOT DATE = 12/11/2018	DATE -	REVISED -

**STATE OF ILLINOIS
DEPARTMENT OF TRANSPORTATION**

SCHEDULES: SIDEWALK /DRAINAGE				
SCALE:	SHEET	OF	SHEETS	STA. TO STA.

F.A.P. RTE.	SECTION	COUNTY	TOTAL SHEETS	SHEET NO.
331	(1X-1,13)SW-1	WILLIAMSON	52	13
CONTRACT NO. 78637				
		ILLINOIS	FED. AID PROJECT	

PAVEMENT MARKING SCHEDULE

LOCATION STATION IL 13	PAVEMENT MARKING REMOVAL GRINDING (SQ FT)	POLYUREA PAVEMENT MARKING TYPE I LINE 12" (FOOT)	POLYUREA PAVEMENT MARKING TYPE I LINE 24" (FOOT)	COMMENTS
IL13 (13EBL6_2)				
883+34.09, 38.19 RT TO 883+73.58, 39.23 RT		72.0		
883+60.83, 49.90 RT TO 883+73.34, 50.22 RT			29.0	
883+61.0, 42.0 RT TO 883+76.0, 42.5 RT	29.3			STOP BAR REMOVAL
886+24.00, 52.93 RT TO 886+36.16, 39.67 RT			40.0	
886+29.26, 54.59 RT TO 886+43.82, 47.60 RT		30.0		
886+38.83, 17.64 RT TO 886+38.83, 18.53 LT			76.4	
886+43.86, 20.61 RT TO 883+43.86, 18.25 LT		72.0		
886+43.86, 25.26 LT TO 886+43.86, 78.88 LT		96.0		
886+47.0, 63.2 LT TO 886+47.0, 47.5 LT	24.0			PAINTED ISLAND REMOVAL
886+48.5, 77.0 RT TO 886+62.0, 66.5 RT	35.3			STOP BAR REMOVAL
886+53.0, 6.5 LT TO 886+53.0, 19.0 LT	25.7			STOP BAR REMOVAL
886+62.5, 18.0 RT TO 886+62.5, 6.5 LT	49.4			STOP BAR REMOVAL
886+72.14, 37.69 RT TO 0+52.94, 38.47 RT		156.0		
887+03.19, 49.61 RT TO 0+33.09, 49.58 RT			77.6	
887+04.0, 28.5 RT TO 0+33.0, 28.5 RT	75.8			STOP BAR REMOVAL
IL13 (13EBL7)				
0+33.0, 41.5 RT TO 0+40.0, 41.5 RT	18.0			PAINTED ISLAND REMOVAL
0+35.53, 48.95 RT TO 0+45.97, 54.58 RT			27.7	
0+53.0, 28.0 RT TO 0+61.0, 37.0 RT	24.2			STOP BAR REMOVAL
2+04.00, 21.50 RT TO 2+33.00, 21.50 RT		54.0		
TOTALS	282	480	251	

-THE QUANTITY SHOWN TO REMOVE PAVEMENT MARKING WITHIN A PAINTED ISLAND IS AN ESTIMATE AND MAY BE ADJUSTED IN THE FIELD BY THE TH ENGINEER.

MODEL: Default
 FILE: \\nas101.illinois.gov\pww\DOT\Documents\DOT_Offices\Director\Projects\8637\CaddData\Cadd\sheet\DRxxx\SheetA-Cur_Sea_Index.dgn

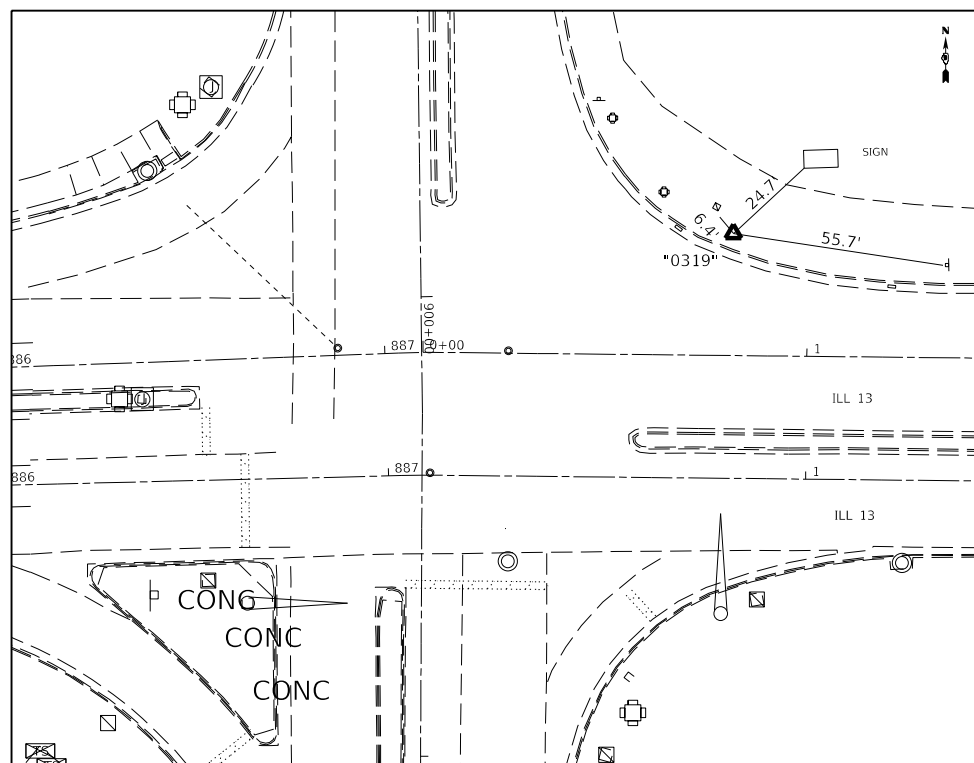
USER NAME = naasdp	DESIGNED -	REVISED -
	DRAWN -	REVISED -
PLOT SCALE = 121.1799' / in.	CHECKED -	REVISED -
PLOT DATE = 12/11/2018	DATE -	REVISED -

**STATE OF ILLINOIS
DEPARTMENT OF TRANSPORTATION**

**SCHEDULES:
PAVEMENT MARKING**

SCALE: SHEET OF SHEETS STA. TO STA.

F.A.P RTE.	SECTION	COUNTY	TOTAL SHEETS	SHEET NO.
331	(1X-1,13)SW-1	WILLIAMSON	52	14
CONTRACT NO. 78637				
ILLINOIS FED. AID PROJECT				

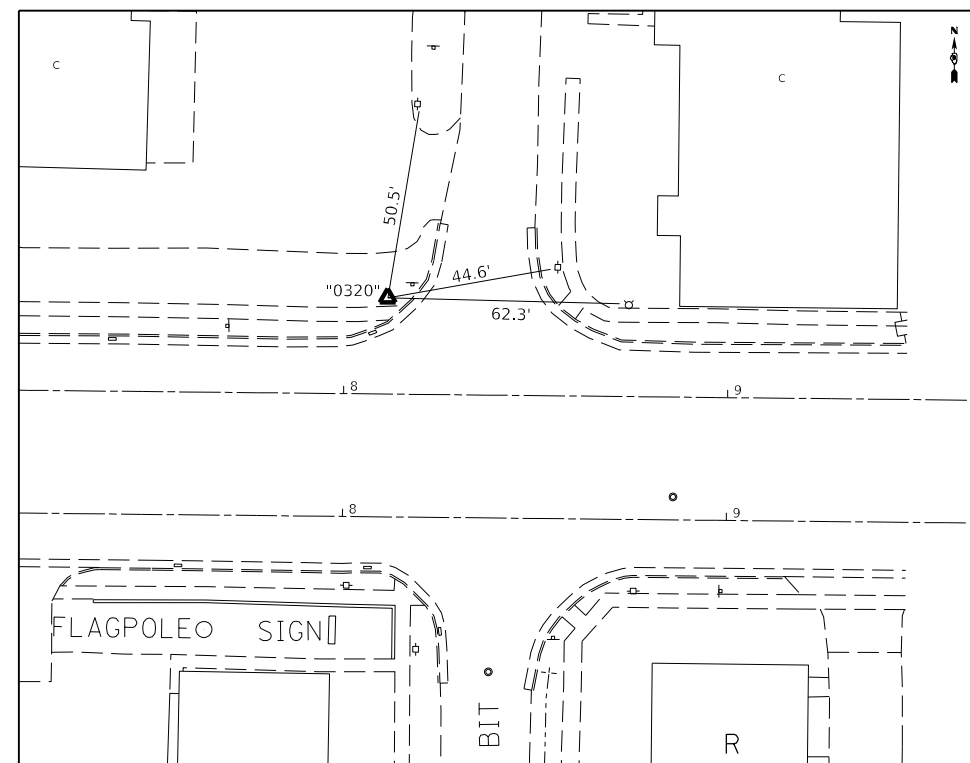


CONTROL POINT #0319

STA. 0+80.57, 63.76 LT (13EBL7)
 N 391750.1060
 E 811037.1320
 ELEV. 450.3490

**BENCHMARK
 "BM 24 RESET"**

CHISELED SQUARE ON WEST
 SIDE OF MAST ARM FOUNDATION
 IN NE QUAD. OF IL 13/37
 ELEV. 452.377



CONTROL POINT #0320

STA. 8+11.22, 57.08 LT (13EBL7)
 N 391735.7570
 E 811767.6730
 ELEV. 452.7550

**BENCHMARK
 "BM A"**

CHISELED SQUARE ON THE NORTH
 SIDE OF TRAFFIC SIGNAL HANDHOLE
 IN THE SE QUAD. OF IL 13/37
 ELEV. 450.438

**BENCHMARK
 "PSM 100-13-07"**

CONCRETE MONUMENT IN THE
 NW QUAD. OF IL 13/37
 ELEV. 452.795

MODEL: Default
 FILE: \\nas01c.psu.edu\B&E\BID\NTEC\Illinois\gov\PW\DOT\Documents\DOT_Offices\Director\Projects\18637\CADD\AutoCAD\Drawings\DR\xxxx-Sub-Types_Sch_Type_GeopakElements.dgn

USER NAME = naasdp	DESIGNED -	REVISED -
	DRAWN -	REVISED -
PLOT SCALE = 50.0000' / in.	CHECKED -	REVISED -
PLOT DATE = 12/11/2018	DATE -	REVISED -

**STATE OF ILLINOIS
 DEPARTMENT OF TRANSPORTATION**

ALIGNMENT AND TIES

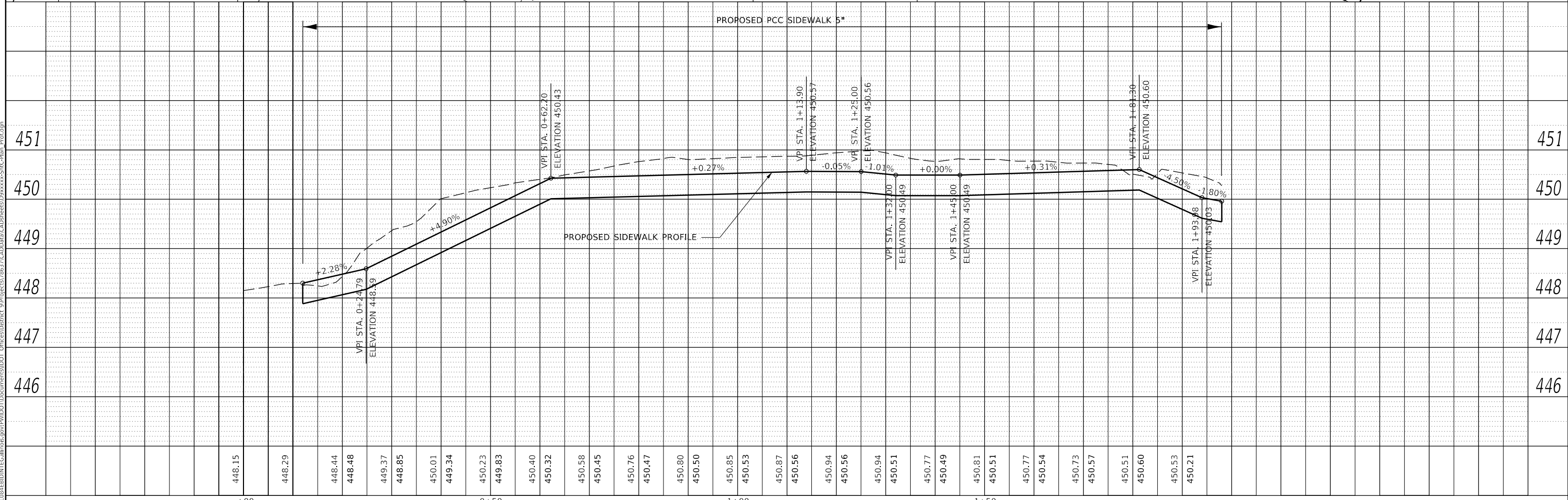
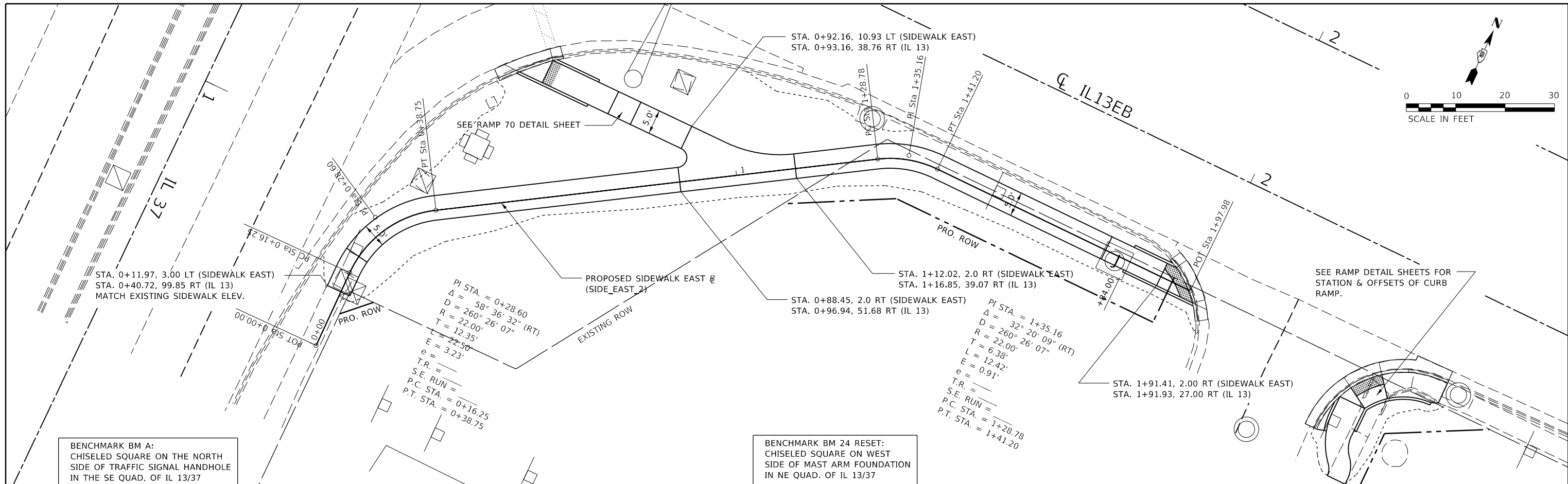
SCALE: SHEET OF SHEETS STA. TO STA.

F.A.P. RTE.	SECTION	COUNTY	TOTAL SHEETS	SHEET NO.
331	(1X-1,13)SW-1	WILLIAMSON	52	16
CONTRACT NO. 78637			ILLINOIS FED. AID PROJECT	

PLAN	SURVEYED	BY	DATE
	PLOTTED		
	ALIGNMENT CHECKED		
	NOTE BOOK		
	NO.		
	CADD FILE NAME		

PROFILE	SURVEYED	BY	DATE
	PLOTTED		
	GRADES CHECKED		
	NOTE BOOK		
	NO.		
	STRUCTURE NOTATION		

MODEL SET TO 10 SCALE, PRINTS 20 SCALE
 FILE NAME: p:\1110818\BID\TEG\Illinois\gov\FWID\DOT\Documents\DOT Office\Biblet 9\project\8637\CaddData\Cadd\Sheets\8637\8637-113\SW-1\Plan_Profile.dgn

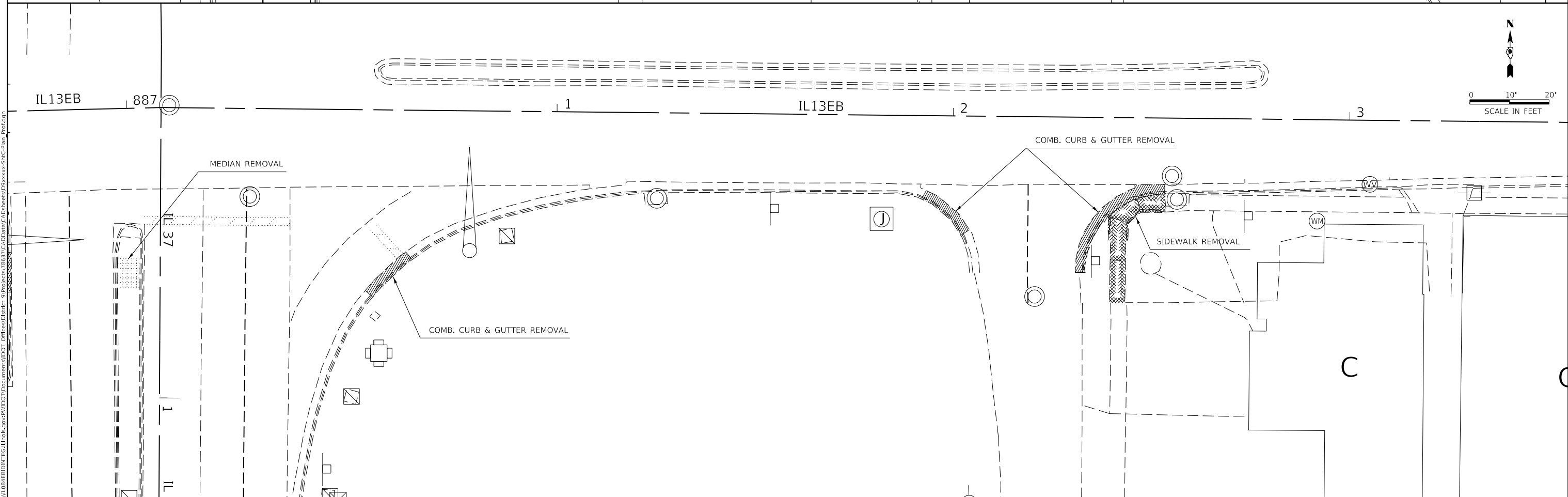
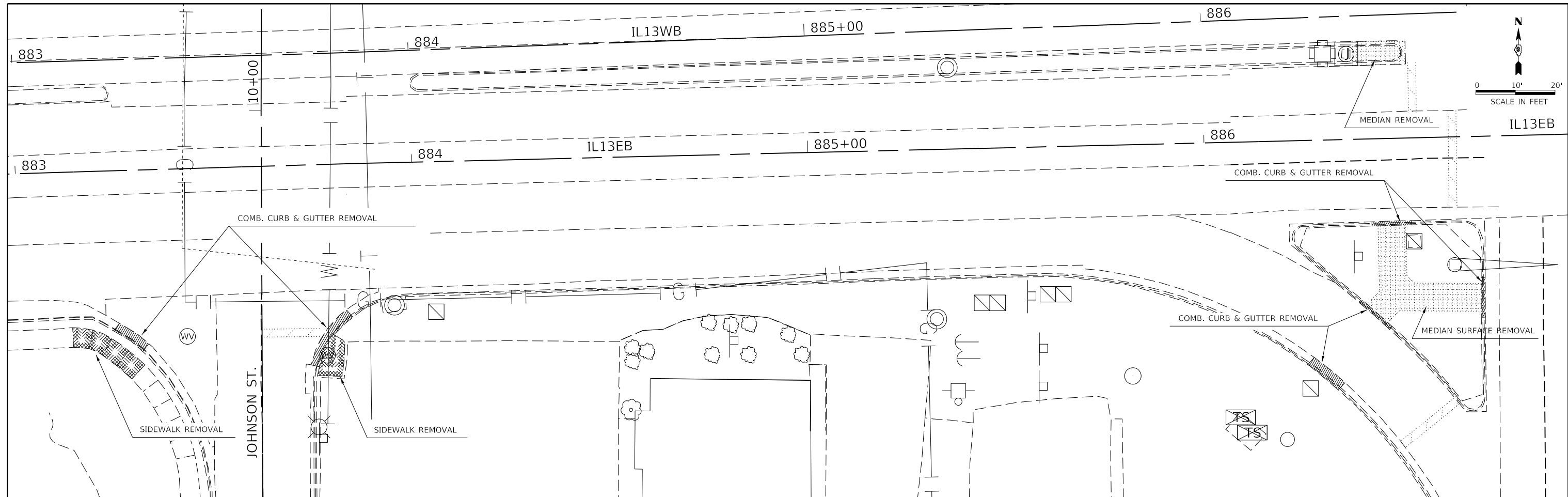


USER NAME = naasdp	DESIGNED -	REVISED -
	DRAWN -	REVISED -
PLOT SCALE = 20.0000' / in.	CHECKED -	REVISED -
PLOT DATE = 12/11/2018	DATE -	REVISED -

STATE OF ILLINOIS
 DEPARTMENT OF TRANSPORTATION

PLAN PROFILE (SIDEWALK EAST)				
SCALE:	SHEET	OF	SHEETS	STA. TO STA.

F.A.P. RTE.	SECTION	COUNTY	TOTAL SHEETS	SHEET NO.
331	(1X-1,13)SW-1	WILLIAMSON	52	18
CONTRACT NO. 78637				
ILLINOIS FED. AID PROJECT				



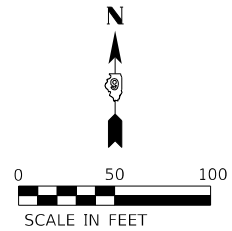
MODEL REMOVAL AND CONSTRUCTION
 FILE NAME: P:\11108\BIDD\TTE\Illinois\pwr\WIDOT\Documents\DOT Offices\Director 9\Projects\78637\CADD\data\CAD\sheet\DRxxx-SWC-Plan_Pref.dwg

USER NAME = naasdp	DESIGNED -	REVISED -
	DRAWN -	REVISED -
PLOT SCALE = 25.0000' / in.	CHECKED -	REVISED -
PLOT DATE = 12/11/2018	DATE -	REVISED -

STATE OF ILLINOIS
DEPARTMENT OF TRANSPORTATION

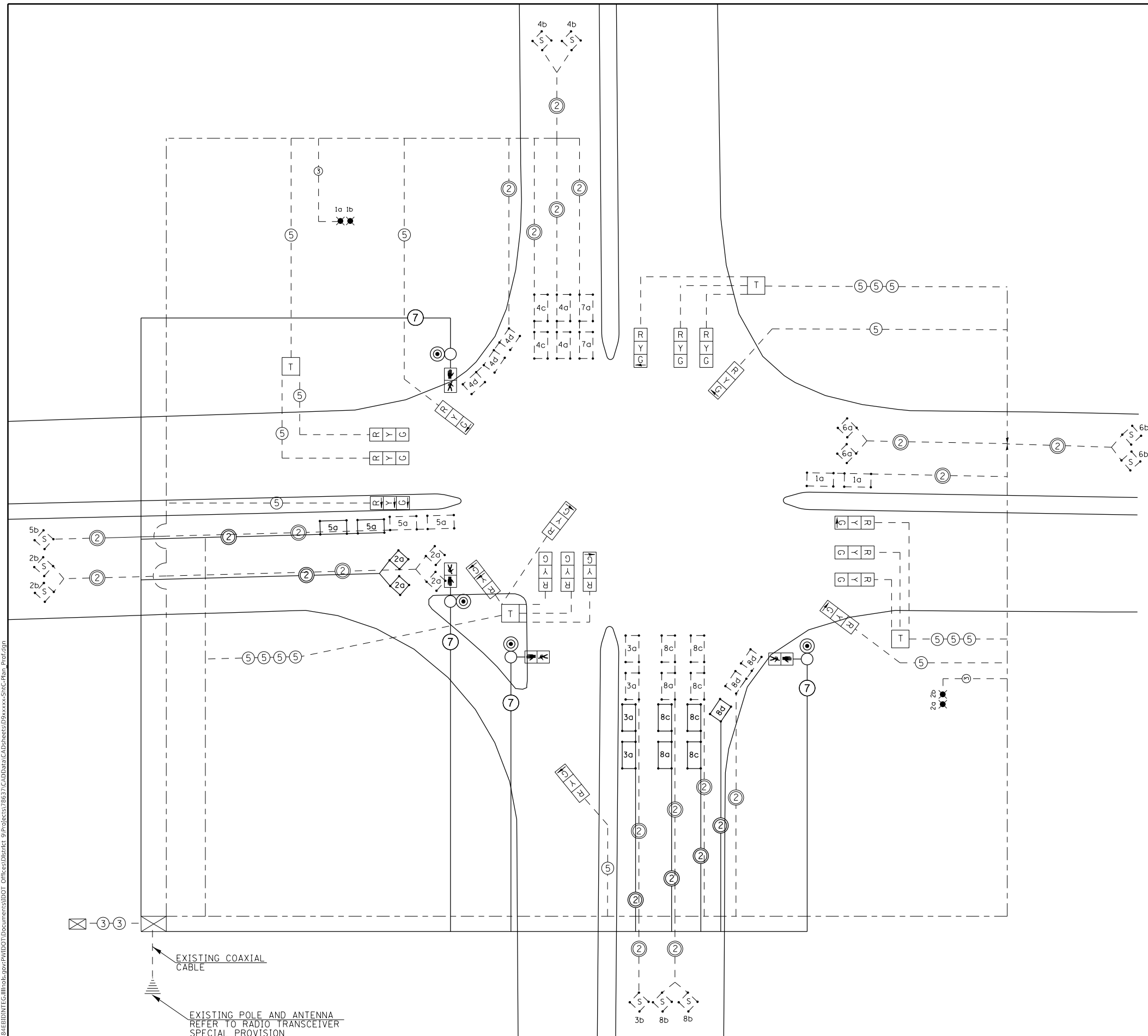
REMOVAL SHEET				
SCALE:	SHEET	OF	SHEETS	STA. TO STA.

F.A.P. RTE. 331	SECTION (1X-1,13)SW-1	COUNTY WILLIAMSON	TOTAL SHEETS 52	SHEET NO. 19
CONTRACT NO. 78637				
ILLINOIS FED. AID PROJECT				



NOTES

1. ALL CABLES SHALL BE A.W.G. #14 UNLESS OTHERWISE NOTED.
2. ELECTRIC SERVICE IS SUPPLIED BY AMEREN CIPS.



LEGEND

- EXISTING CONDUIT
- - - EXISTING CABLE
- ◇ INDICATES EXISTING DETECTOR LOOP WITH 2" CORE DRILLED CORNERS: NUMBER INDICATES PHASE, LOWER CASE LETTER INDICATES AMPLIFIER, "S" INDICATES SYSTEM LOOP.
- ⊠ EXISTING LIGHTING CONTROLLER
- T INDICATES EXISTING TERMINAL BLOCK IN MAST ARM POLE
- ⊗ TWIN TENON FOR TWO LUMINAIRES. NUMBER INDICATES POSITION OF POLE IN WIRING DIAGRAM. LETTER INDICATES LUMINAIRE ON POLE.
- PROPOSED CABLE
- ⊙ PROPOSED PEDESTRIAN PUSH BUTTON
- ⊠ PROPOSED PEDESTRIAN SIGNAL HEAD
- ⊙ INDICATES 2/C TWISTED, SHIELDED CABLE IN CONDUIT.
- ⑤ NUMBER IN CIRCLE INDICATES NUMBER OF CONDUCTORS IN THAT CABLE.
- ◇ INDICATES DETECTOR LOOP WITH 2" CORE DRILLED CORNERS: NUMBER INDICATES PHASE, LOWER CASE LETTER INDICATES AMPLIFIER, "S" INDICATES SYSTEM LOOP.

EXISTING COAXIAL CABLE

EXISTING POLE AND ANTENNA REFER TO RADIO TRANSCIVER SPECIAL PROVISION

MODEL: SIGNAL_PROGRAM
 FILE NAME: p:\u0048\ED\NTEC\Illinois\pov\PW\DOT\Documents\DOT Office\Director 9\Projects\18637\CaddData\CAD\Sheet\DR\xxxx-SWC-Rls_Pref.dgn

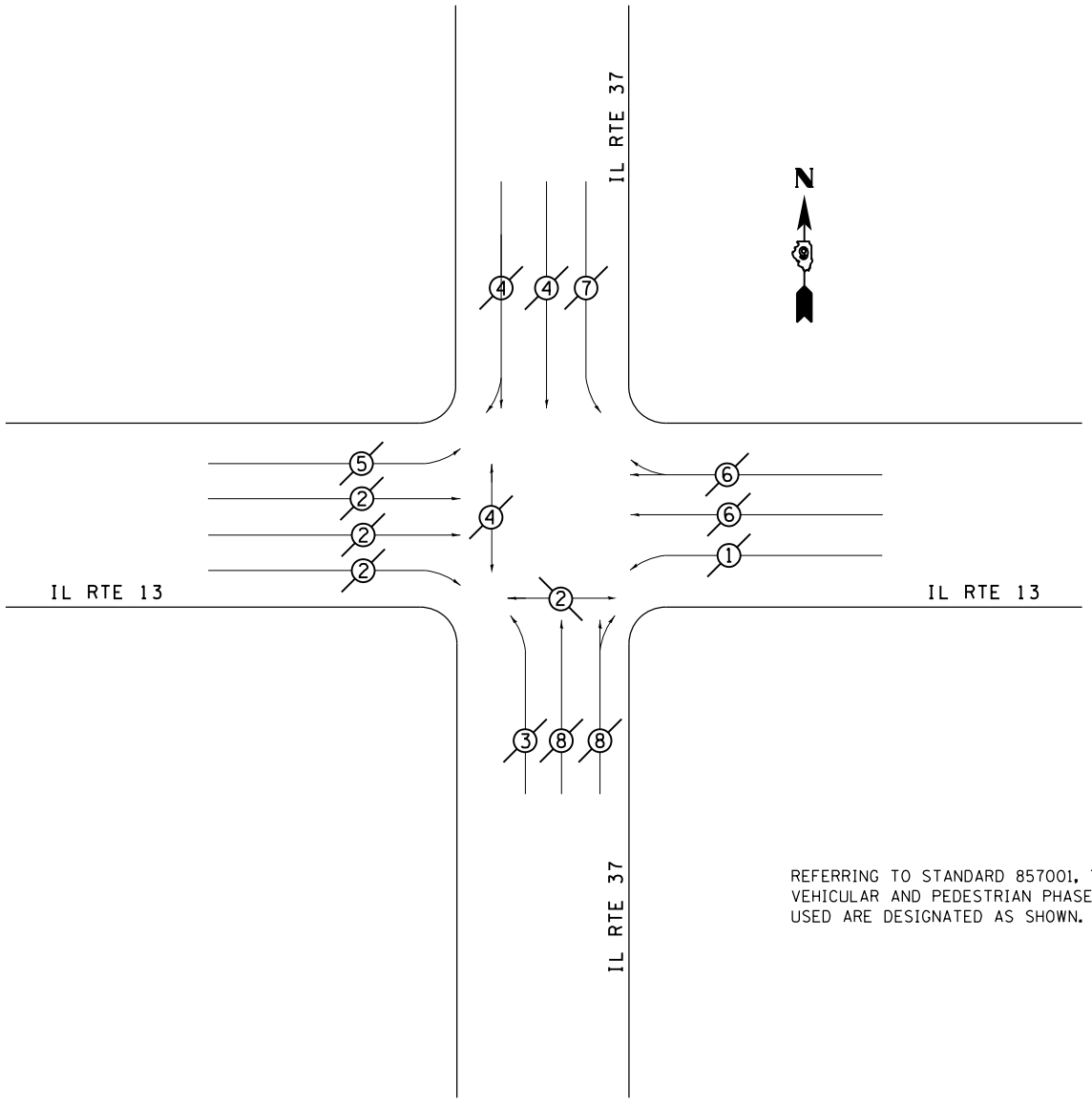
USER NAME = naasdp	DESIGNED -	REVISED -
	DRAWN -	REVISED -
PLOT SCALE = 40.0000' / in.	CHECKED -	REVISED -
PLOT DATE = 12/11/2018	DATE -	REVISED -

**STATE OF ILLINOIS
DEPARTMENT OF TRANSPORTATION**

TRAFFIC SIGNALS CABLE DIAGRAM - IL 13 / IL 37			
SCALE:	SHEET	OF SHEETS	STA. TO STA.

F.A.P. RTE.	SECTION	COUNTY	TOTAL SHEETS	SHEET NO.
331	(IX-1,13)SW-1	WILLIAMSON	52	34
			CONTRACT NO. 78637	
		ILLINOIS	FED. AID PROJECT	

**PHASE DESIGNATION DIAGRAM
IL RTE 13 WITH IL RTE 37**



REFERRING TO STANDARD 857001, THE VEHICULAR AND PEDESTRIAN PHASES USED ARE DESIGNATED AS SHOWN.

LEGEND

VEHICULAR MOVEMENT
 PEDESTRIAN MOVEMENT
 * NUMBER REFERS TO ASSOCIATED PHASE

MODEL: SIGNAL_PHASE.DWG
 FILE NAME: P:\u0046EID\NITEC\Illinois\gov\PIV\DOT\Documents\DOT_Offices\Director\9\Projects\78637\CADD\Drawings\Drawings\857001-SWC-Plan_Pref.dwg

USER NAME = naasdp	DESIGNED -	REVISED -
	DRAWN -	REVISED -
PLOT SCALE = 40.0000 ' / in.	CHECKED -	REVISED -
PLOT DATE = 12/11/2018	DATE -	REVISED -

**STATE OF ILLINOIS
DEPARTMENT OF TRANSPORTATION**


PHASE DESIGNATION DIAGRAM - IL 13 /37				
SCALE:	SHEET	OF	SHEETS	STA. TO STA.

F.A.P. RTE.	SECTION	COUNTY	TOTAL SHEETS	SHEET NO.
331	(1X-1,13)SW-1	WILLIAMSON	52	35
CONTRACT NO. 78637				
ILLINOIS FED. AID PROJECT				

DATE	
BY	
FINAL SURVEY NO.	
SURVEYED	
PLOTTED	
TEMPLATE	
AREAS CHECKED	

DATE	
BY	
ORIGINAL SURVEY NO.	
SURVEYED	
PLOTTED	
TEMPLATE	
AREAS CHECKED	

MODEL: D:\enr\...
 FILE NAME: D:\enr\...
 PROJECT: 8837\CD\DATA\CAD\Drawings\8837-13\SW-1\Section.dgn



USER NAME = naasdp	DESIGNED -	REVISED -
	DRAWN -	REVISED -
PLOT SCALE = 10.0000' / in.	CHECKED -	REVISED -
PLOT DATE = 12/11/2018	DATE -	REVISED -

**STATE OF ILLINOIS
DEPARTMENT OF TRANSPORTATION**

SIDEWALK WEST


SCALE: SHEET OF SHEETS STA. +60.00 TO STA. +80.00

F.A.P. RTE.	SECTION	COUNTY	TOTAL SHEETS	SHEET NO.
331	(1X-1,13)SW-1	WILLIAMSON	52	37
CONTRACT NO. 78637				
ILLINOIS FED. AID PROJECT				

DATE	
BY	
FINAL SURVEY NO.	
SURVEYED PLOTTED	
TEMPLATE AREAS CHECKED	

DATE	
BY	
ORIGINAL SURVEY NO.	
SURVEYED PLOTTED	
TEMPLATE AREAS CHECKED	

MODEL: Defaul
FILE NAME: D:\ILLINOIS\BID\NTC\Illinois.pwd\DOT Documents\DOT Office\District 9\Projects\8637\CAD\DATA\CAD\Drawings\8637\SW-1-Section.dgn



USER NAME = naasdp	DESIGNED -	REVISED -
	DRAWN -	REVISED -
PLOT SCALE = 10.0000 ' / in.	CHECKED -	REVISED -
PLOT DATE = 12/11/2018	DATE -	REVISED -

**STATE OF ILLINOIS
DEPARTMENT OF TRANSPORTATION**

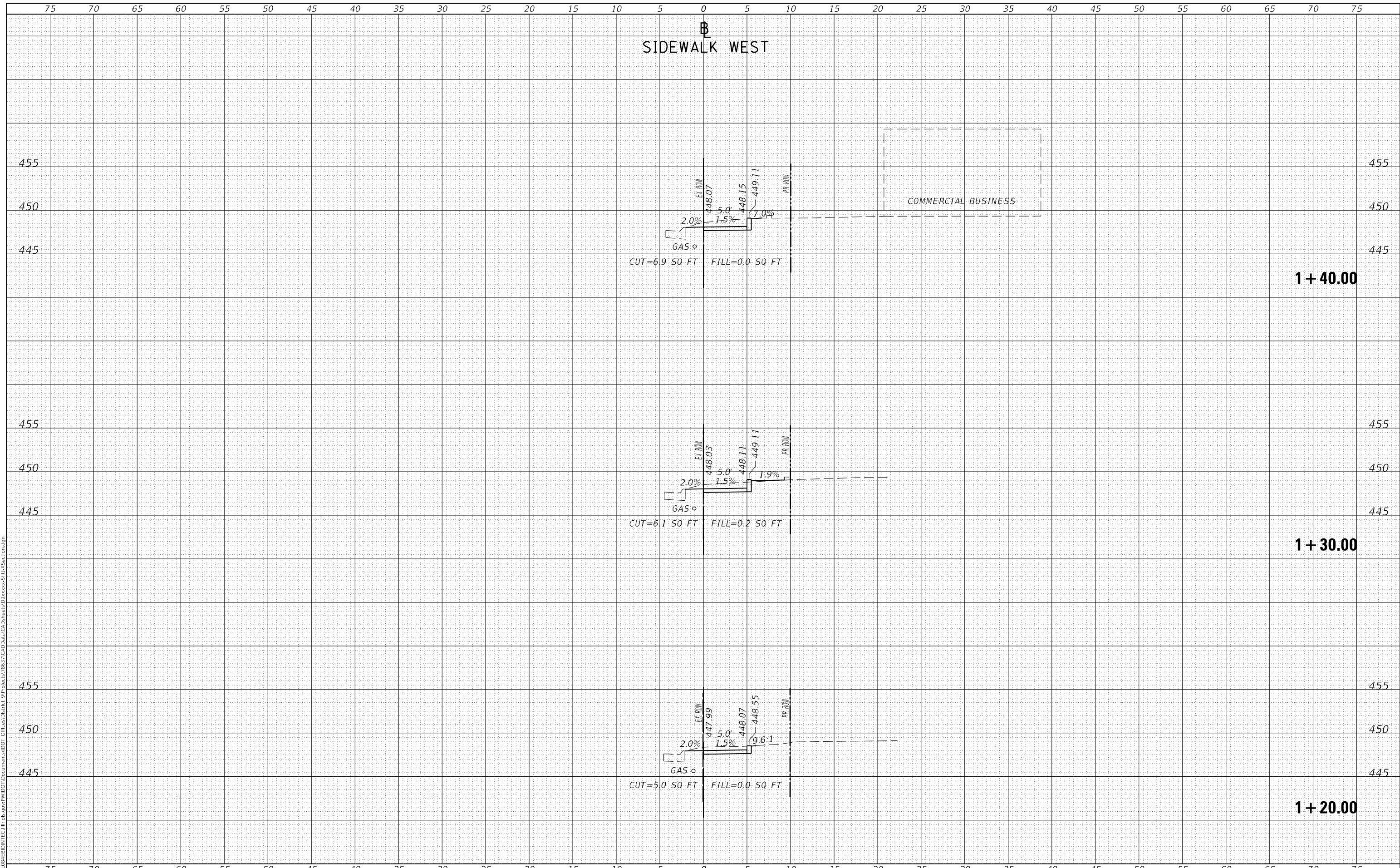
SIDWALK WEST	
SCALE:	SHEET OF SHEETS
STA. +90.00	TO STA. 1+10.00

F.A.P. RTE.	SECTION	COUNTY	TOTAL SHEETS	SHEET NO.
331	(1X-1,13)SW-1	WILLIAMSON	52	38
CONTRACT NO. 78637				
ILLINOIS FED. AID PROJECT				

DATE	
BY	
SURVEYED	
PLOTTED	
TEMPLATE	
AREAS CHECKED	
FINAL SURVEY	
NOTE BOOK	
NO.	

DATE	
BY	
SURVEYED	
PLOTTED	
TEMPLATE	
AREAS CHECKED	
ORIGINAL SURVEY	
NOTE BOOK	
NO.	

MODEL: Defnair
 FILE NAME: D:\ILLINOIS\BID\NTC\Illinois.pwp\WIDOT\Documents\DOT\Office\District 9\Projects\8637\CAD\DATA\CAD\Drawings\8637xxx\SW-1-Section.dgn



USER NAME = naasdp	DESIGNED -	REVISED -
	DRAWN -	REVISED -
PLOT SCALE = 10.0000' / in.	CHECKED -	REVISED -
PLOT DATE = 12/11/2018	DATE -	REVISED -

**STATE OF ILLINOIS
 DEPARTMENT OF TRANSPORTATION**

SIDEWALK WEST

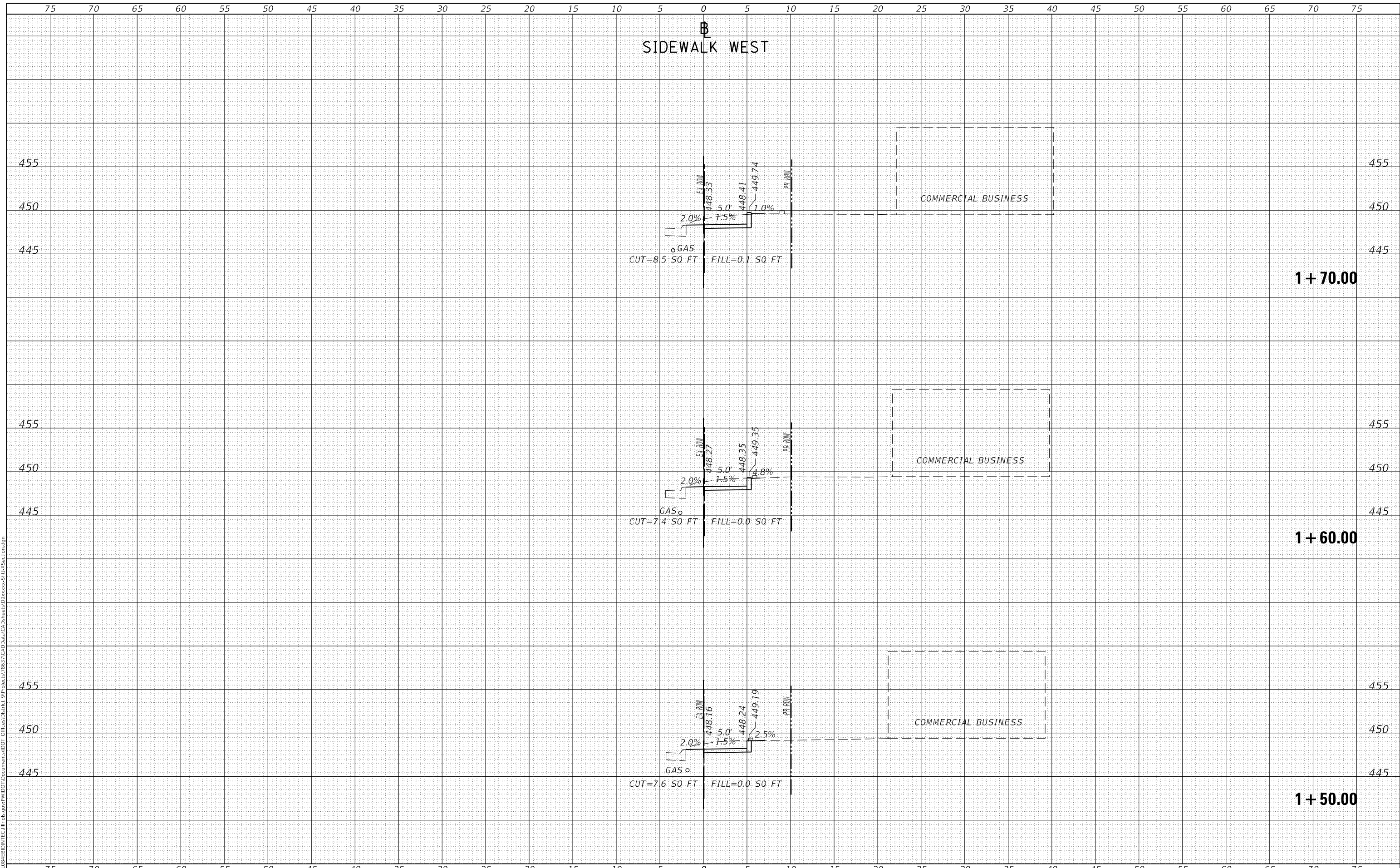
SCALE: SHEET OF SHEETS STA. 1+20.00 TO STA. 1+40.00

F.A.P. RTE.	SECTION	COUNTY	TOTAL SHEETS	SHEET NO.
331	(1X-1,13)SW-1	WILLIAMSON	52	39
CONTRACT NO. 78637				
ILLINOIS FED. AID PROJECT				

DATE	
BY	
FINAL SURVEY NO.	
SURVEYED PLOTTED	
NOTE BOOK TEMPLATE	
AREAS CHECKED	

DATE	
BY	
ORIGINAL SURVEY NO.	
SURVEYED PLOTTED	
NOTE BOOK TEMPLATE	
AREAS CHECKED	

MODEL: Defnair
 FILE NAME: D:\ILLINOIS\BID\NTC\Illinois.pwd\DOT Documents\DOT Office\District 9\Projects\8637\CAD\DATA\CAD\Drawings\8637\SW-1-Section.dgn



USER NAME = naasdp	DESIGNED -	REVISED -
	DRAWN -	REVISED -
PLOT SCALE = 10.0000' / in.	CHECKED -	REVISED -
PLOT DATE = 12/11/2018	DATE -	REVISED -

**STATE OF ILLINOIS
DEPARTMENT OF TRANSPORTATION**

SIDEWALK WEST

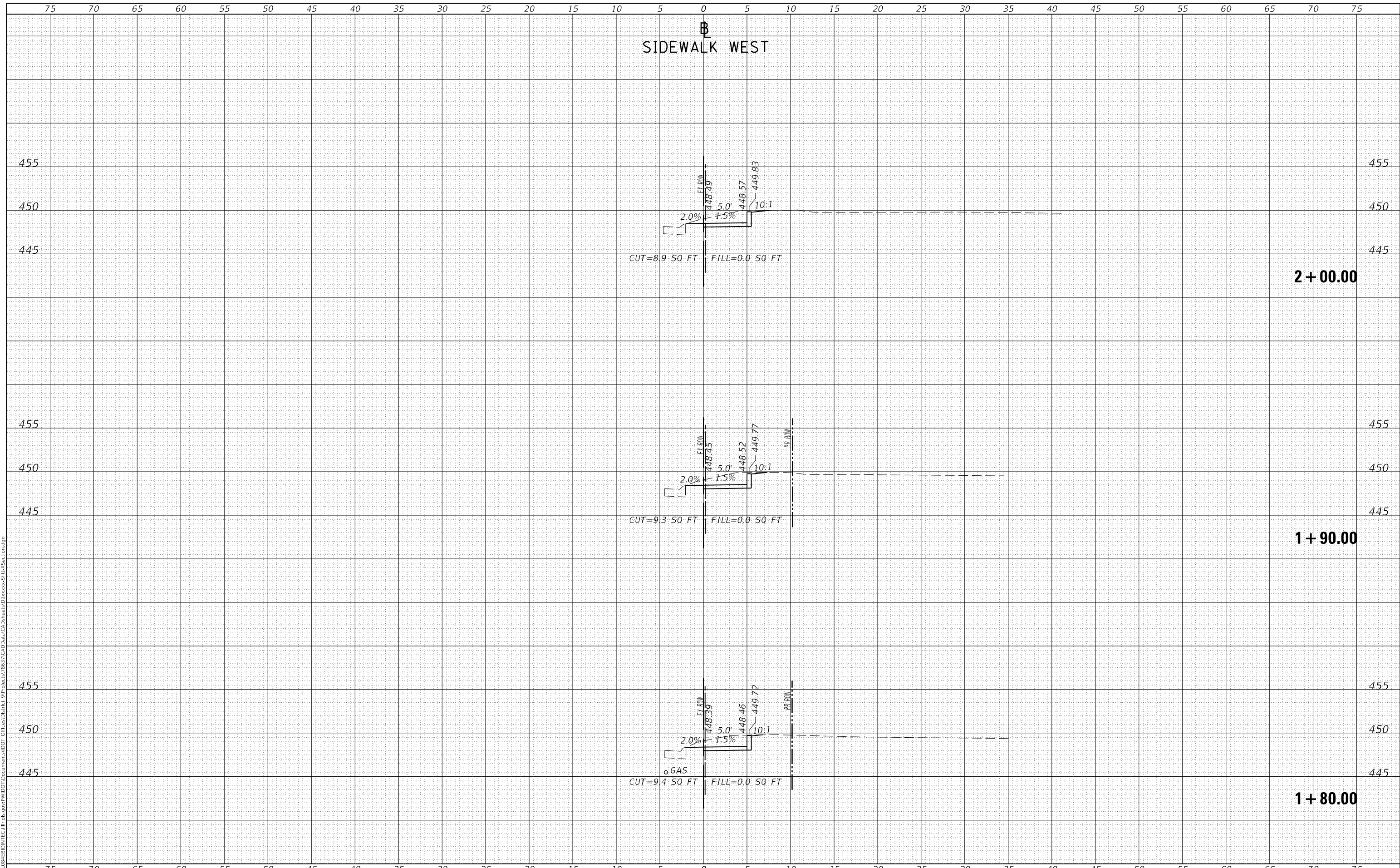
SCALE: SHEET OF SHEETS STA. 1+50.00 TO STA. 1+70.00

F.A.P. RTE.	SECTION	COUNTY	TOTAL SHEETS	SHEET NO.
331	(1X-1,13)SW-1	WILLIAMSON	52	40
CONTRACT NO. 78637				
ILLINOIS FED. AID PROJECT				

DATE	
BY	
SURVEYED	
PLOTTED	
TEMPLATE	
AREAS CHECKED	
FINAL SURVEY	
NOTE BOOK	
NO.	

DATE	
BY	
SURVEYED	
PLOTTED	
TEMPLATE	
AREAS CHECKED	
ORIGINAL SURVEY	
NOTE BOOK	
NO.	

MODEL: Defaul
FILE NAME: D:\ILLINOIS\BID\NTC\Illinois.pwd\DOT Documents\DOT Office\District 9\Projects\8637\CAD\DATA\CAD\Drawings\8637\SW-1-Section.dgn



USER NAME = naasdp	DESIGNED -	REVISED -
	DRAWN -	REVISED -
PLOT SCALE = 10.0000' / in.	CHECKED -	REVISED -
PLOT DATE = 12/11/2018	DATE -	REVISED -

**STATE OF ILLINOIS
DEPARTMENT OF TRANSPORTATION**

SIDEWALK WEST

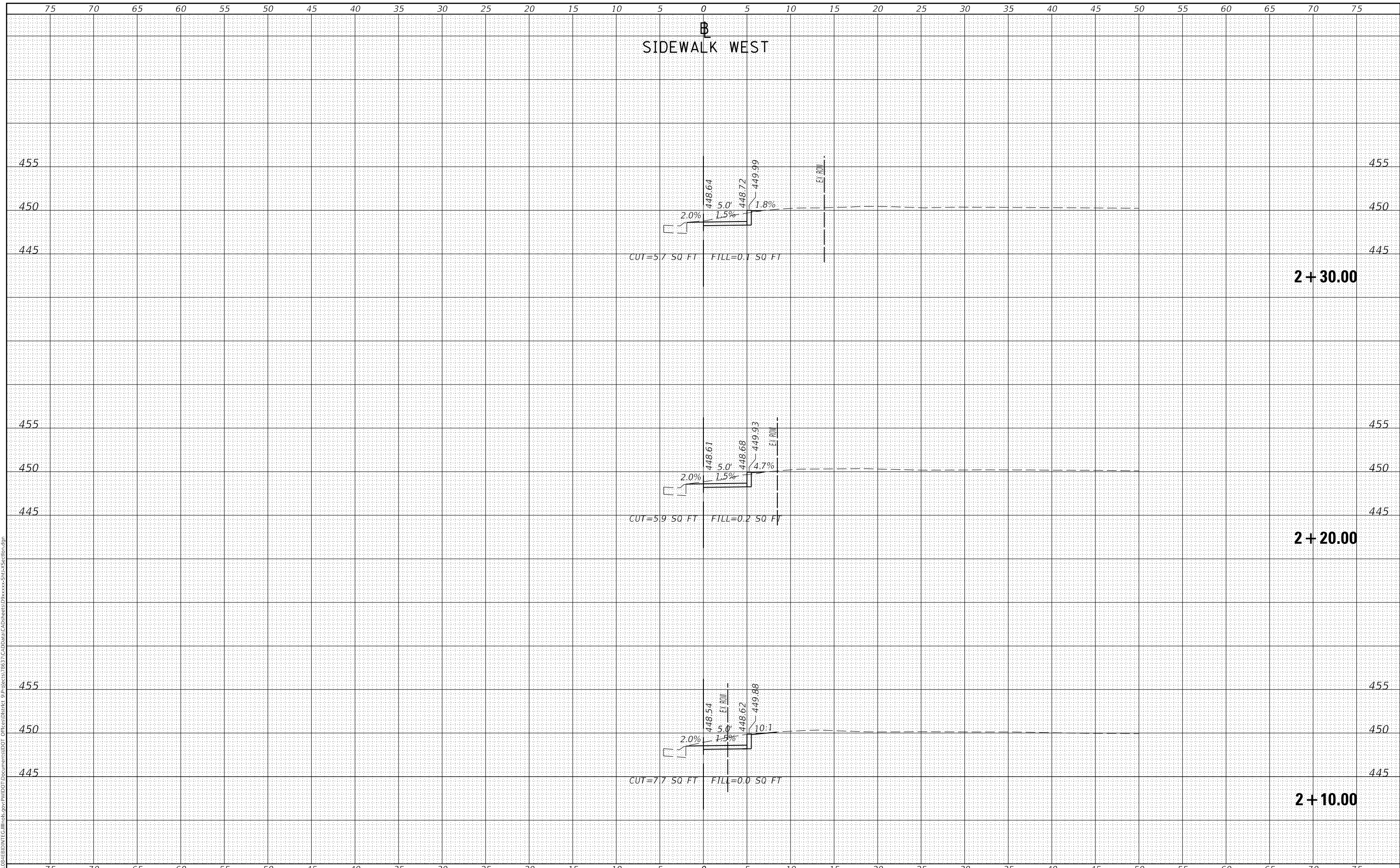
SCALE: SHEET OF SHEETS STA. 1+80.00 TO STA. 2+00.00

F.A.P. RTE.	SECTION	COUNTY	TOTAL SHEETS	SHEET NO.
331	(1X-1,13)SW-1	WILLIAMSON	52	41
CONTRACT NO. 78637				
ILLINOIS		FED. AID PROJECT		

DATE	
BY	
SURVEYED	
PLOTTED	
TEMPLATE	
AREAS CHECKED	
FINAL SURVEY NOTE BOOK NO.	

DATE	
BY	
SURVEYED	
PLOTTED	
TEMPLATE	
AREAS CHECKED	
ORIGINAL SURVEY NOTE BOOK NO.	

MODEL: Defnair
FILE NAME: D:\ILLINOIS\BID\NTC\Illinois.pwd\DOT Documents\DOT Office\District 9\Projects\8637\CAD\DATA\CAD\Drawings\8637\SW-1-Section.dgn



USER NAME = naasdp	DESIGNED -	REVISED -
	DRAWN -	REVISED -
PLOT SCALE = 10.0000' / in.	CHECKED -	REVISED -
PLOT DATE = 12/11/2018	DATE -	REVISED -

**STATE OF ILLINOIS
DEPARTMENT OF TRANSPORTATION**

SIDEWALK WEST

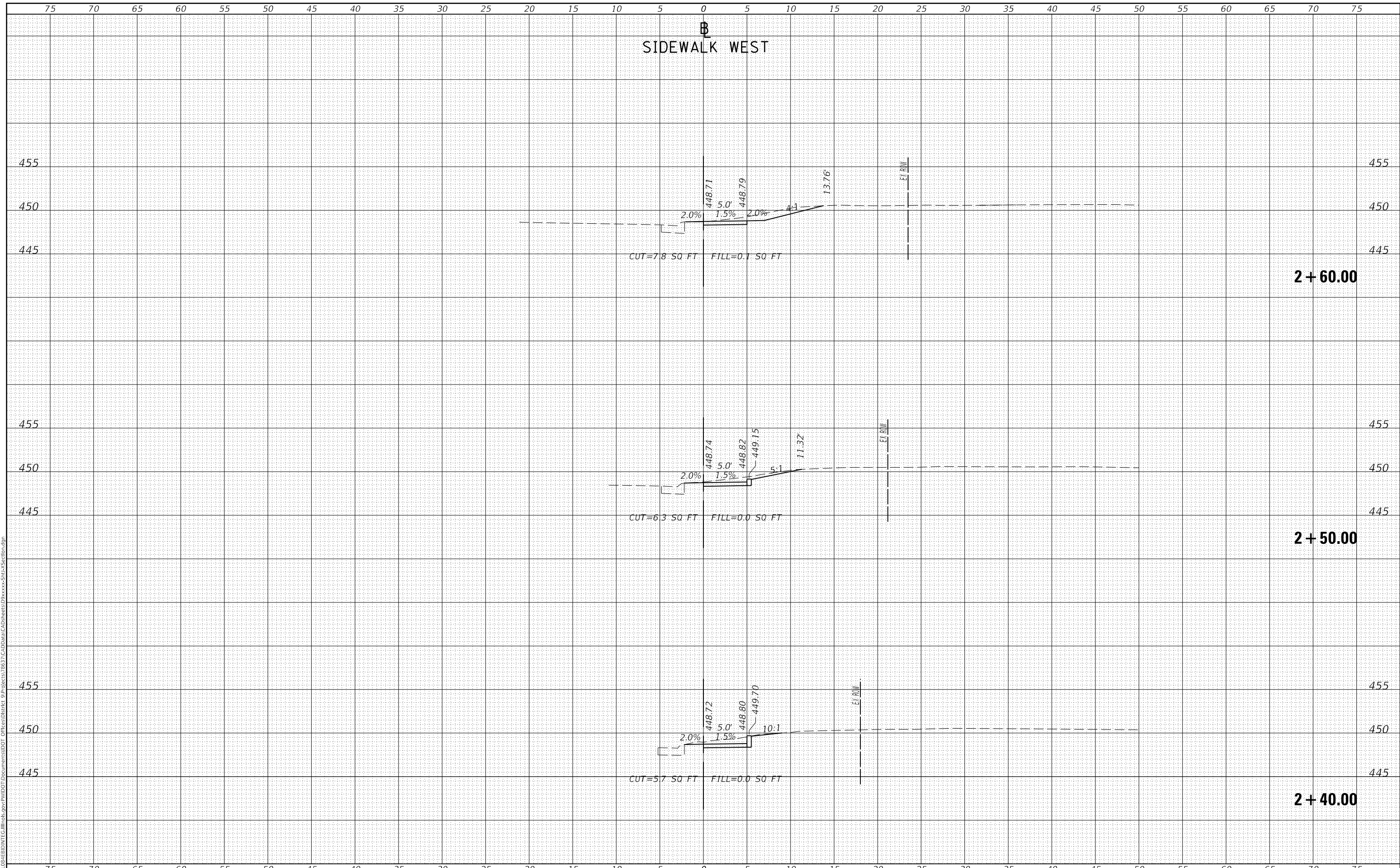
SCALE: SHEET OF SHEETS STA. 2+10.00 TO STA. 2+30.00

F.A.P. RTE.	SECTION	COUNTY	TOTAL SHEETS	SHEET NO.
331	(1X-1,13)SW-1	WILLIAMSON	52	42
CONTRACT NO. 78637				
ILLINOIS		FED. AID PROJECT		

DATE	
BY	
SURVEYED	
PLOTTED	
TEMPLATE	
AREAS CHECKED	
FINAL SURVEY	
NOTE BOOK	
NO.	

DATE	
BY	
SURVEYED	
PLOTTED	
TEMPLATE	
AREAS CHECKED	
ORIGINAL SURVEY	
NOTE BOOK	
NO.	

MODEL: Defnair
 FILE NAME: D:\ILLINOIS\BID\NTC\Illinois.pwd\DOT Documents\DOT Office\District 9\Projects\8637\CAD\DATA\CAD\Drawings\8637\SW-1-Section.dgn



USER NAME = naasdp	DESIGNED -	REVISED -
	DRAWN -	REVISED -
PLOT SCALE = 10.0000' / in.	CHECKED -	REVISED -
PLOT DATE = 12/11/2018	DATE -	REVISED -

**STATE OF ILLINOIS
 DEPARTMENT OF TRANSPORTATION**

SIDEWALK WEST

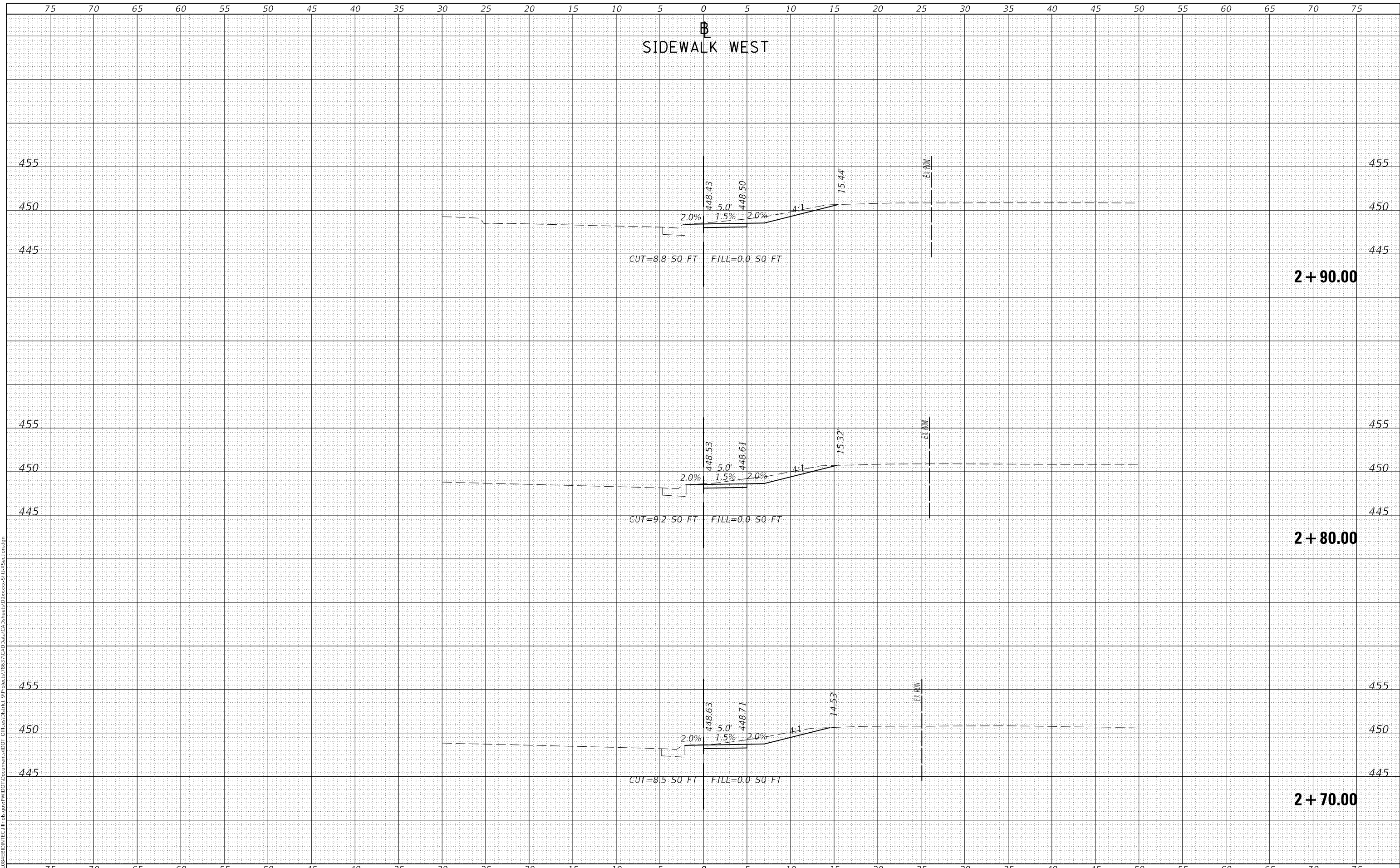
SCALE: SHEET OF SHEETS STA. 2+40.00 TO STA. 2+60.00

F.A.P. RTE.	SECTION	COUNTY	TOTAL SHEETS	SHEET NO.
331	(1X-1,13)SW-1	WILLIAMSON	52	43
CONTRACT NO. 78637				
ILLINOIS		FED. AID PROJECT		

DATE	BY	SURVEYED	PLOTTED	TEMPLATE	AREAS CHECKED
FINAL SURVEY NO.	NOTE BOOK NO.				

DATE	BY	SURVEYED	PLOTTED	TEMPLATE	AREAS CHECKED
ORIGINAL SURVEY NO.	NOTE BOOK NO.				

MODEL: Defnair
 FILE NAME: D:\ILLINOIS\BID\NTEC\Illinois\pwp\WIDOT\Documents\DOT\Office\District 9\Projects\8637\CAD\DATA\CAD\Drawings\8637\SW-1-Section.dgn



USER NAME = naasdp	DESIGNED -	REVISED -
	DRAWN -	REVISED -
PLOT SCALE = 10.0000' / in.	CHECKED -	REVISED -
PLOT DATE = 12/11/2018	DATE -	REVISED -

**STATE OF ILLINOIS
 DEPARTMENT OF TRANSPORTATION**

SIDEWALK WEST

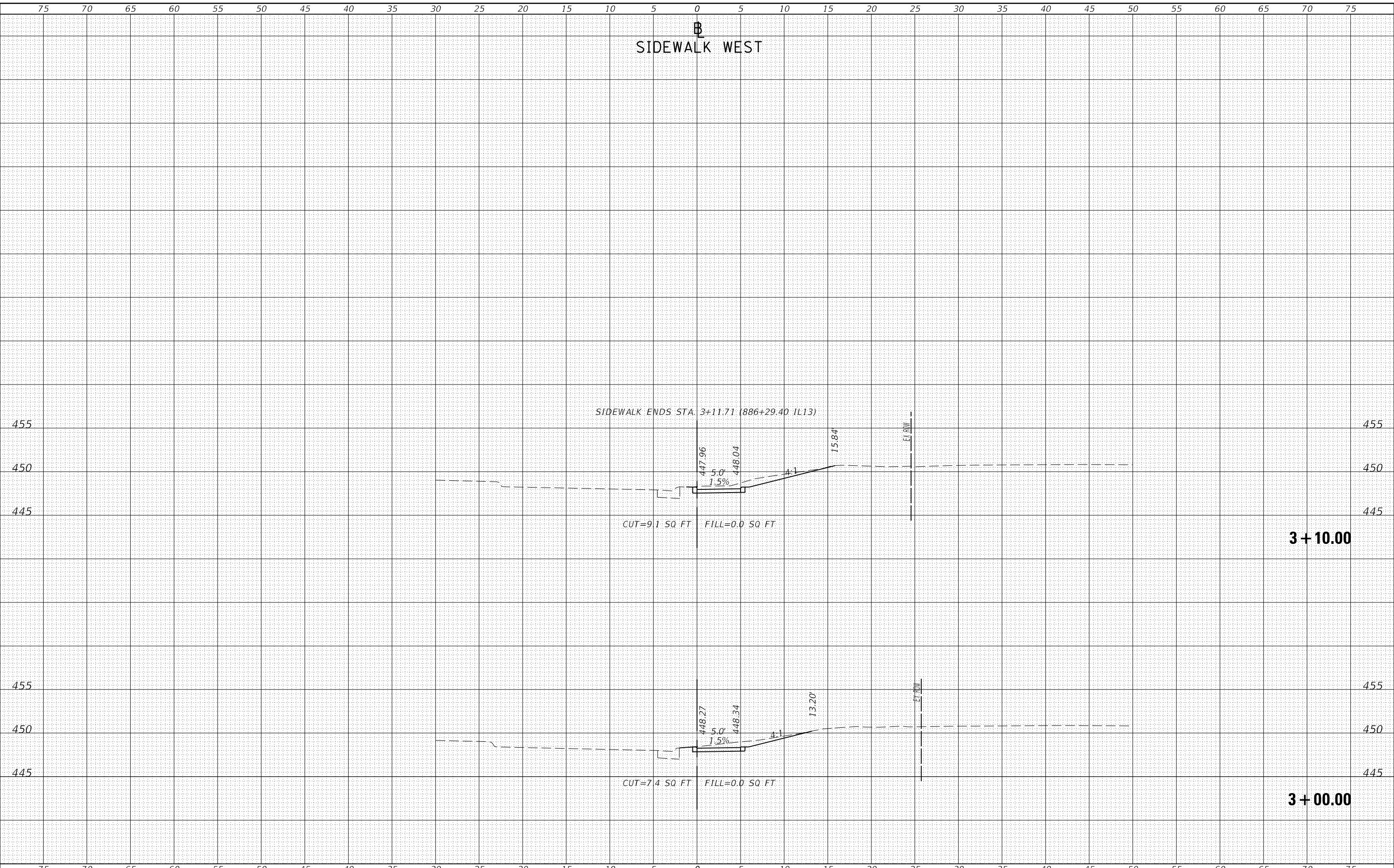
SCALE: SHEET OF SHEETS STA. 2+70.00 TO STA. 2+90.00

F.A.P. RTE. 331	SECTION (1X-1,13)SW-1	COUNTY WILLIAMSON	TOTAL SHEETS 52	SHEET NO. 44
CONTRACT NO. 78637			ILLINOIS FED. AID PROJECT	

FINAL SURVEY NO.	SURVEYED	DATE
NOTE BOOK	PLOTTED	BY
NO.	TEMPLATE	
	AREAS CHECKED	
	AREAS CHECKED	

ORIGINAL SURVEY NO.	SURVEYED	DATE
NOTE BOOK	PLOTTED	BY
NO.	TEMPLATE	
	AREAS CHECKED	
	AREAS CHECKED	

MODEL: Defnair
 FILE NAME: D:\ILLINOIS\BID\NTC\Illinois\pwp\WIDOT\Documents\DOT\Office\District 9\Projects\8637\CAD\DATA\CAD\Drawings\8637\SW-1-Section.dgn



**STATE OF ILLINOIS
 DEPARTMENT OF TRANSPORTATION**

SIDEWALK WEST

USER NAME = naasdp	DESIGNED -	REVISED -
	DRAWN -	REVISED -
PLOT SCALE = 10.0000 ' / in.	CHECKED -	REVISED -
PLOT DATE = 12/11/2018	DATE -	REVISED -

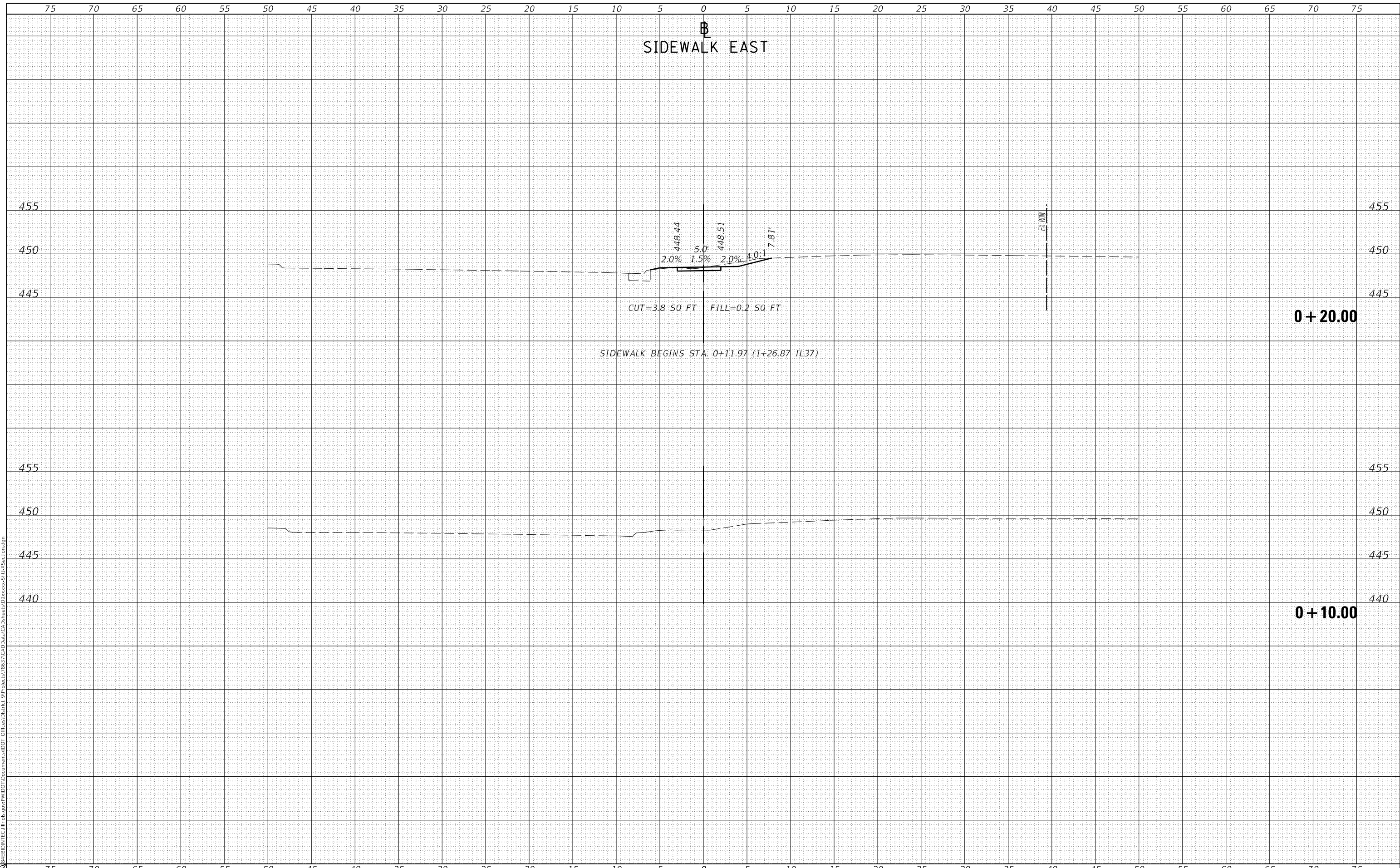
SCALE: SHEET OF SHEETS STA. 3+00.00 TO STA. 3+11.72

F.A.P. RTE.	SECTION	COUNTY	TOTAL SHEETS	SHEET NO.
331	(1X-1,13)SW-1	WILLIAMSON	52	45
CONTRACT NO. 78637				
ILLINOIS		FED. AID PROJECT		

FINAL SURVEY	SURVEYED	BY	DATE
NOTE BOOK	PLOTTED		
NO.	TEMPLATE		
	AREAS CHECKED		

ORIGINAL SURVEY	SURVEYED	BY	DATE
NOTE BOOK	PLOTTED		
NO.	TEMPLATE		
	AREAS CHECKED		

MODEL: D:\enr\...
 FILE NAME: DRAWING: ...



USER NAME = naasdp	DESIGNED -	REVISED -
PLOT SCALE = 10.0000 ' / in.	DRAWN -	REVISED -
PLOT DATE = 12/11/2018	CHECKED -	REVISED -
	DATE -	REVISED -

**STATE OF ILLINOIS
DEPARTMENT OF TRANSPORTATION**

SIDEWALK EAST

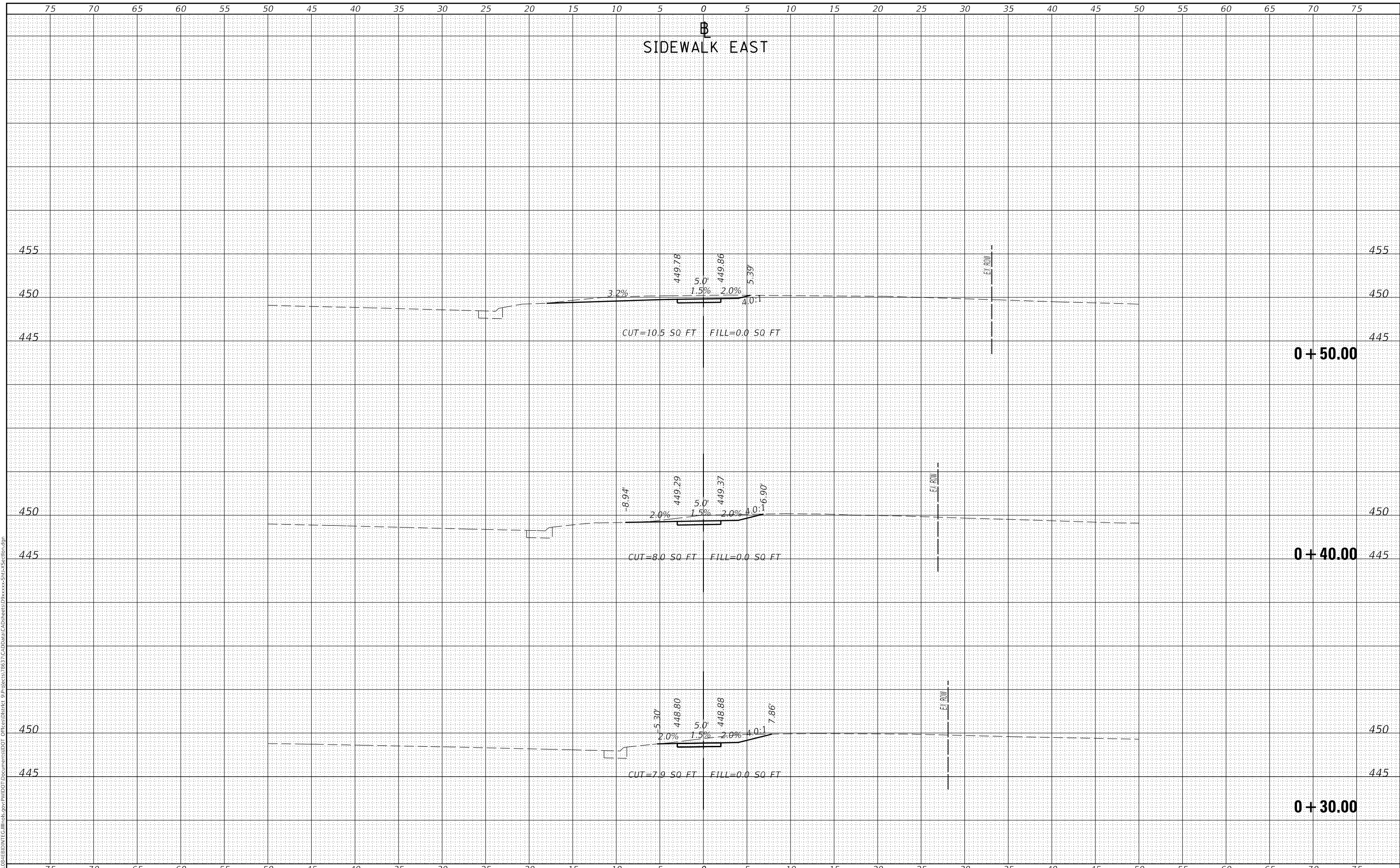
SCALE: SHEET OF SHEETS STA. +00.00 TO STA. +20.00

F.A.P. RTE.	SECTION	COUNTY	TOTAL SHEETS	SHEET NO.
331	(1X-1,13)SW-1	WILLIAMSON	52	46
CONTRACT NO. 78637				
ILLINOIS FED. AID PROJECT				

FINAL SURVEY NO.	SURVEYED	DATE
NOTE BOOK	PLOTTED	
NO.	TEMPLATE	
	AREAS CHECKED	
	AREAS CHECKED	

ORIGINAL SURVEY NO.	SURVEYED	DATE
NOTE BOOK	PLOTTED	
NO.	TEMPLATE	
	AREAS CHECKED	
	AREAS CHECKED	

MODEL: Defnair
 FILE NAME: D:\ILLINOIS\BID\NTC\Illinois\pwp\WIDOT\Documents\DOT\Office\District 9\Projects\8637\CAD\Drawings\Drawings\Sheet\Section.dgn



USER NAME = naasdp	DESIGNED -	REVISED -
	DRAWN -	REVISED -
PLOT SCALE = 10.0000' / in.	CHECKED -	REVISED -
PLOT DATE = 12/11/2018	DATE -	REVISED -

**STATE OF ILLINOIS
 DEPARTMENT OF TRANSPORTATION**

SIDEWALK EAST

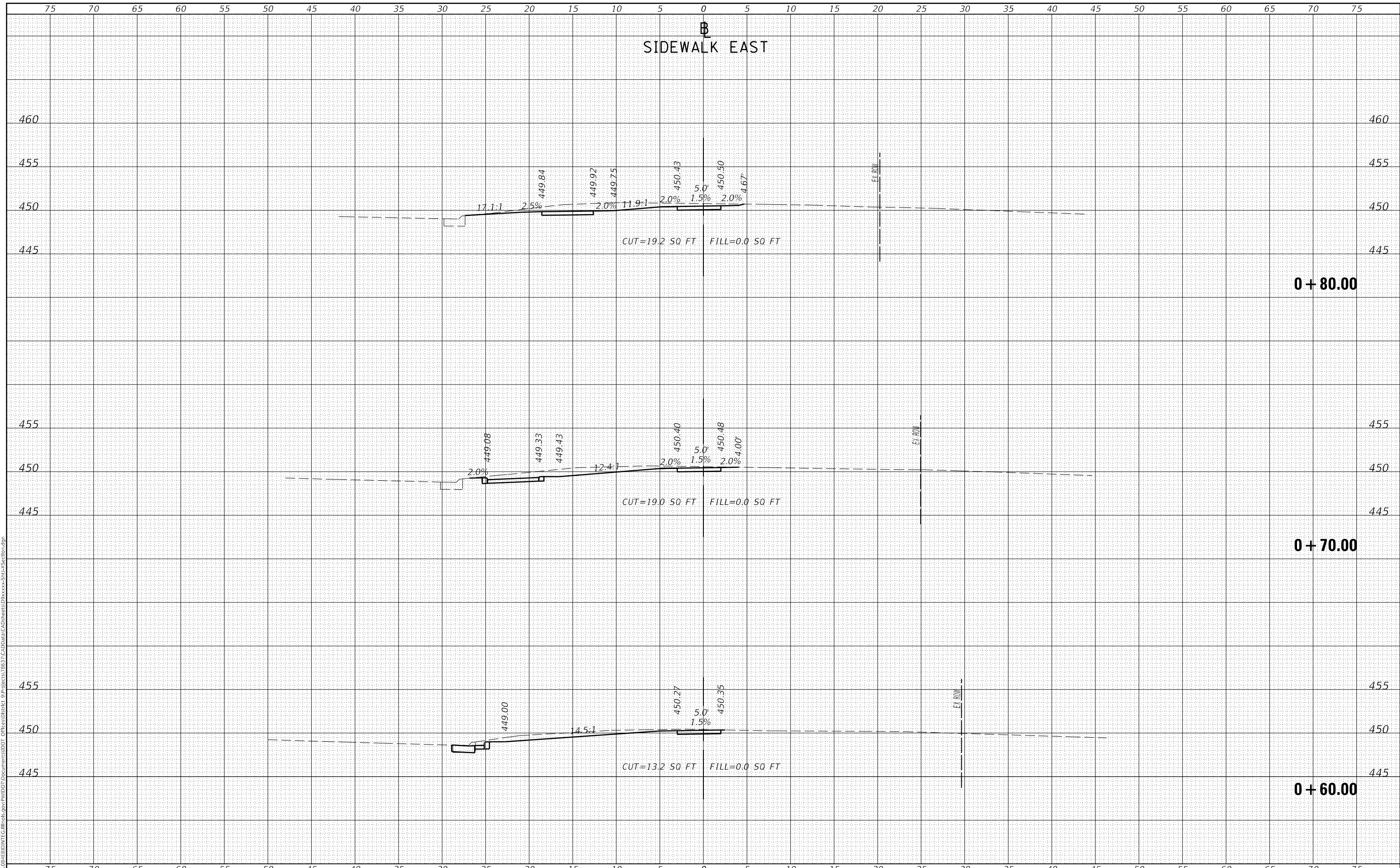
SCALE: SHEET OF SHEETS STA. +30.00 TO STA. +50.00

F.A.P. RTE.	SECTION	COUNTY	TOTAL SHEETS	SHEET NO.
331	(1X-1,13)SW-1	WILLIAMSON	52	47
CONTRACT NO. 78637				
ILLINOIS FED. AID PROJECT				

DATE	
BY	
FINAL SURVEY	SURVEYED
NOTE BOOK	PLOTTED
NO.	TEMPLATE
	AREAS CHECKED

DATE	
BY	
ORIGINAL SURVEY	SURVEYED
NOTE BOOK	PLOTTED
NO.	TEMPLATE
	AREAS CHECKED

MODEL: Defnair
 FILE NAME: D:\ILLINOIS\BID\NTC\Illinois.gov\PWIDOT\Documents\DOT\Office\District 9\Projects\8637\CAD\Drawings\8637-13\SW-1\Section.dgn



USER NAME = naasdp	DESIGNED -	REVISED -
	DRAWN -	REVISED -
PLOT SCALE = 10.0000' / in.	CHECKED -	REVISED -
PLOT DATE = 12/11/2018	DATE -	REVISED -

**STATE OF ILLINOIS
 DEPARTMENT OF TRANSPORTATION**

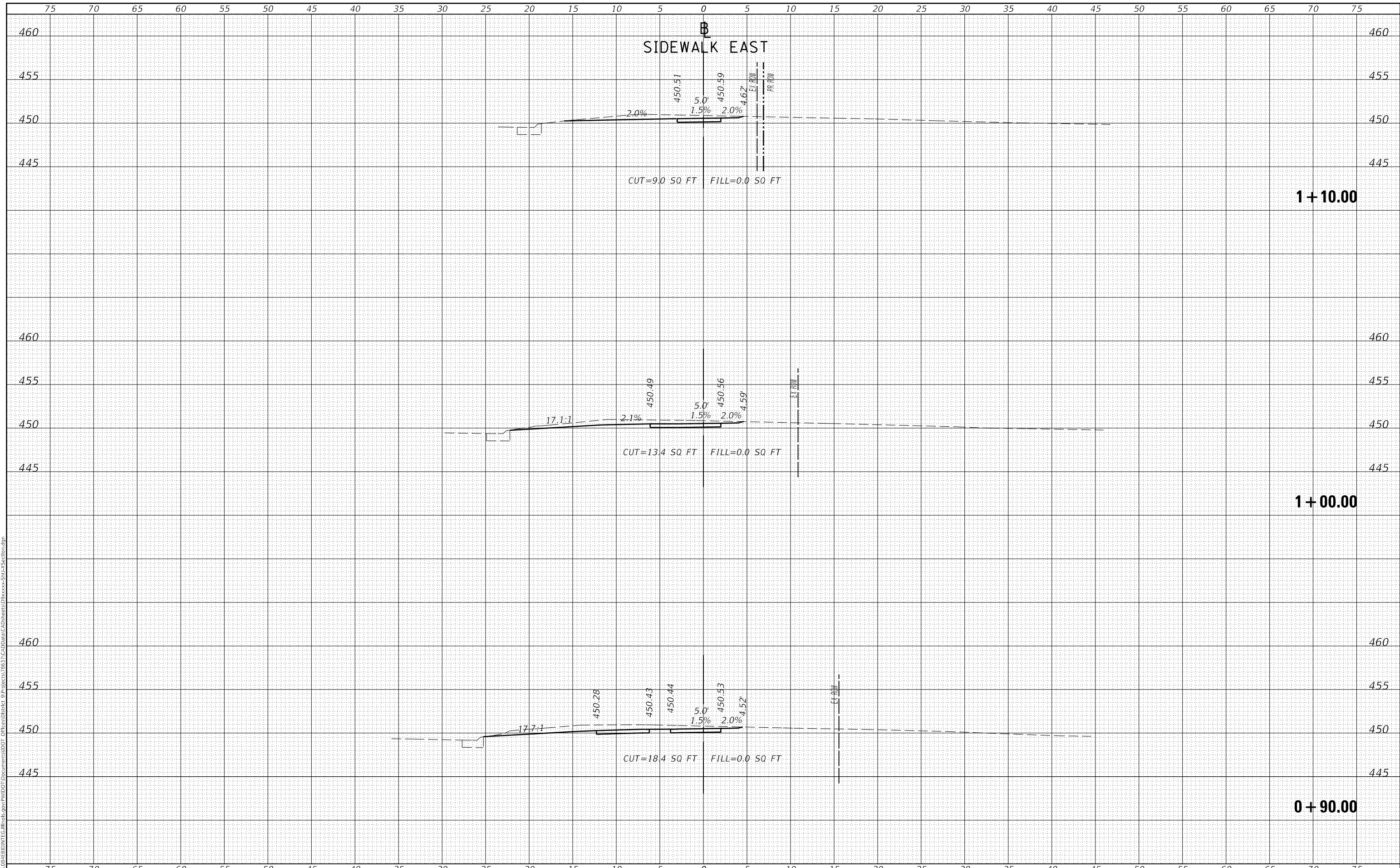
SIDWALK EAST	
SCALE:	SHEET OF SHEETS
STA. +60.00	TO STA. +80.00

F.A.P. RTE. 331	SECTION (1X-1,13)SW-1	COUNTY WILLIAMSON	TOTAL SHEETS 52	SHEET NO. 48
CONTRACT NO. 78637				
ILLINOIS FED. AID PROJECT				

DATE	
BY	
FINAL SURVEY	SURVEYED
NOTE BOOK	PLOTTED
NO.	TEMPLATE
	AREAS CHECKED
	AREAS CHECKED

DATE	
BY	
ORIGINAL SURVEY	SURVEYED
NOTE BOOK	PLOTTED
NO.	TEMPLATE
	AREAS CHECKED
	AREAS CHECKED

MODEL: Defnair
 FILE NAME: D:\ILLINOIS\BID\NTC\Illinois.gov\PWIDOT\Documents\DOT\Office\District 9\Projects\8637\CAD\DATA\CAD\Drawings\8637\SW-1-Section.dgn



USER NAME = naasdp	DESIGNED -	REVISED -
	DRAWN -	REVISED -
PLOT SCALE = 10.0000' / in.	CHECKED -	REVISED -
PLOT DATE = 12/11/2018	DATE -	REVISED -

**STATE OF ILLINOIS
DEPARTMENT OF TRANSPORTATION**

SIDEWALK EAST

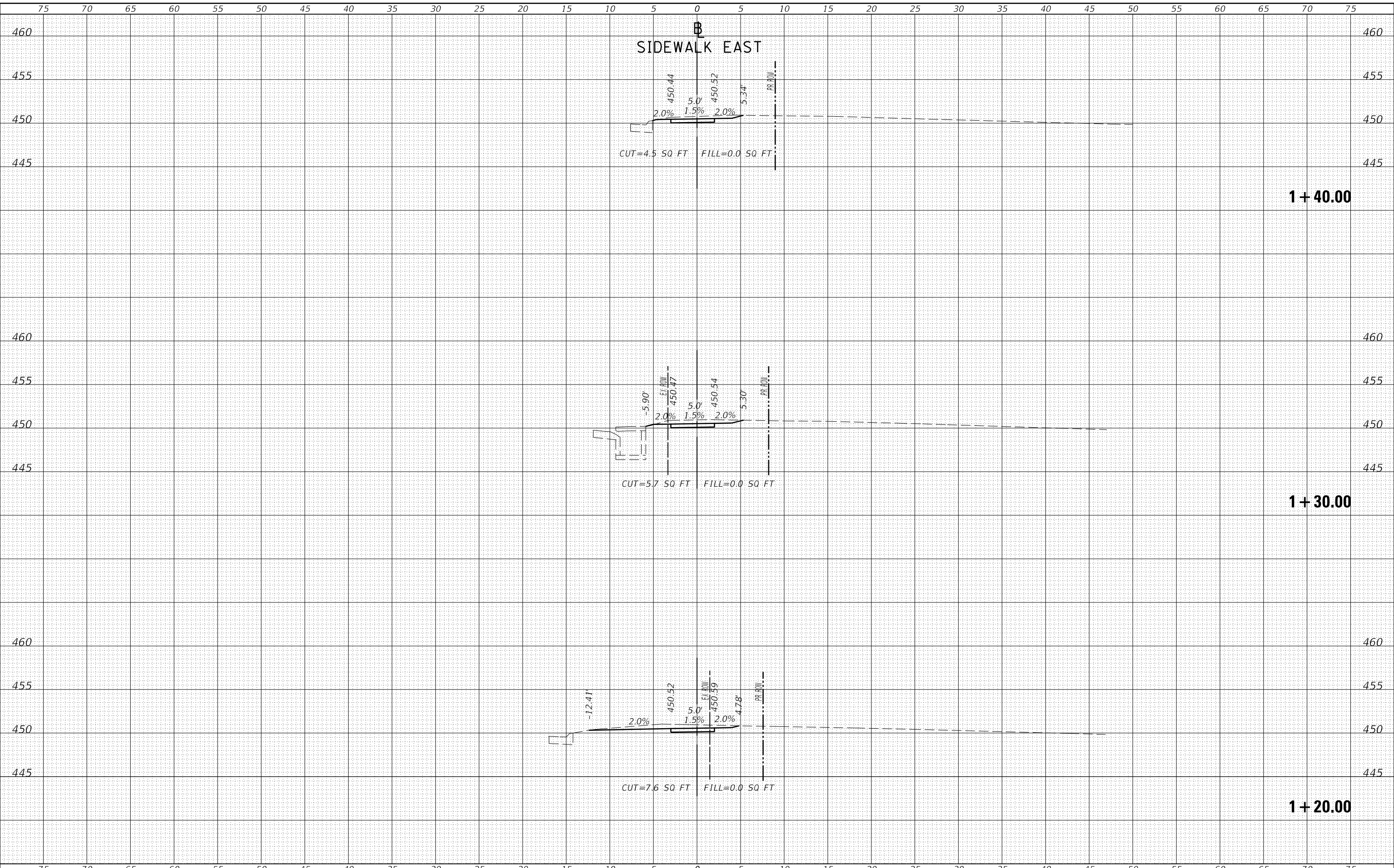
SCALE: SHEET OF SHEETS STA. +90.00 TO STA. 1+10.00

F.A.P. RTE.	SECTION	COUNTY	TOTAL SHEETS	SHEET NO.
331	(1X-1,13)SW-1	WILLIAMSON	52	49
CONTRACT NO. 78637				
ILLINOIS FED. AID PROJECT				

DATE	
BY	
SURVEYED	
PLOTTED	
TEMPLATE	
AREAS CHECKED	
FINAL SURVEY NO.	
NOTE BOOK NO.	
AREAS CHECKED	

DATE	
BY	
SURVEYED	
PLOTTED	
TEMPLATE	
AREAS CHECKED	
ORIGINAL SURVEY NO.	
NOTE BOOK NO.	
AREAS CHECKED	

MODEL: Defnair
 FILE NAME: D:\ILLINOIS\BID\NTC\Illinois.pwd\DOT Documents\DOT Offices\District 9\Projects\8637\CAD\DATA\CAD\Drawings\8637\SW-1-Section.dgn



USER NAME = naasdp	DESIGNED -	REVISED -
	DRAWN -	REVISED -
PLOT SCALE = 10.0000' / in.	CHECKED -	REVISED -
PLOT DATE = 12/11/2018	DATE -	REVISED -

**STATE OF ILLINOIS
 DEPARTMENT OF TRANSPORTATION**

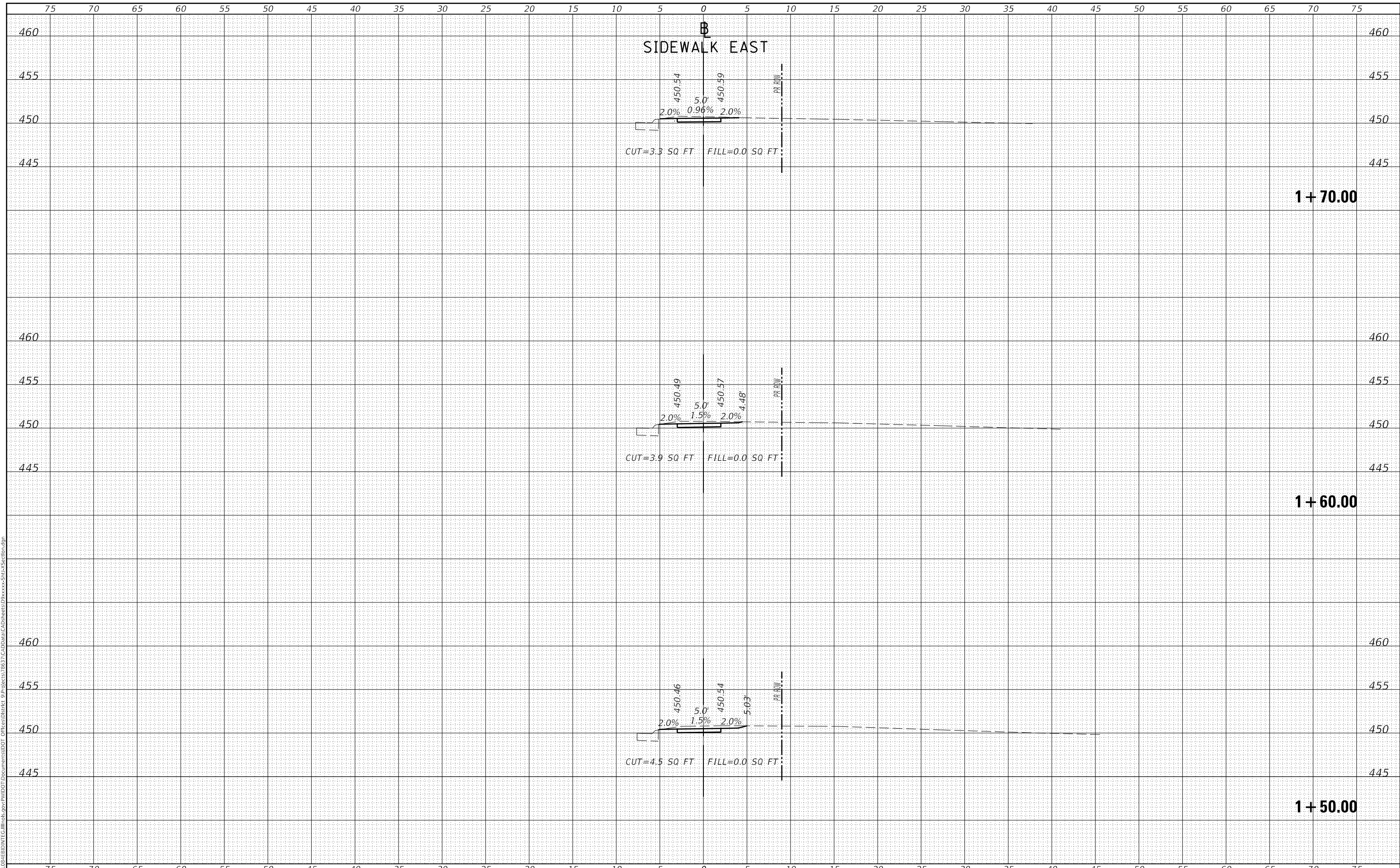
SIDEWALK EAST	
SCALE:	SHEET OF SHEETS STA. 1+20.00 TO STA. 1+40.00

F.A.P. RTE.	SECTION	COUNTY	TOTAL SHEETS	SHEET NO.
331	(1X-1,13)SW-1	WILLIAMSON	52	50
CONTRACT NO. 78637				
ILLINOIS FED. AID PROJECT				

DATE	
BY	
FINAL SURVEY NO.	
SURVEYED	
PLOTTED	
TEMPLATE	
AREAS CHECKED	

DATE	
BY	
ORIGINAL SURVEY NO.	
SURVEYED	
PLOTTED	
TEMPLATE	
AREAS CHECKED	

MODEL: Defnair
 FILE NAME: D:\ILLINOIS\BID\NTC\Illinois.gov\PWIDOT\Documents\DOT Offices\District 9\Projects\8637\CAD\DATA\CAD\Drawings\8637\SW-1-Section.dgn



USER NAME = naasdp	DESIGNED -	REVISED -
	DRAWN -	REVISED -
PLOT SCALE = 10.0000' / in.	CHECKED -	REVISED -
PLOT DATE = 12/11/2018	DATE -	REVISED -

**STATE OF ILLINOIS
 DEPARTMENT OF TRANSPORTATION**

SIDEWALK EAST

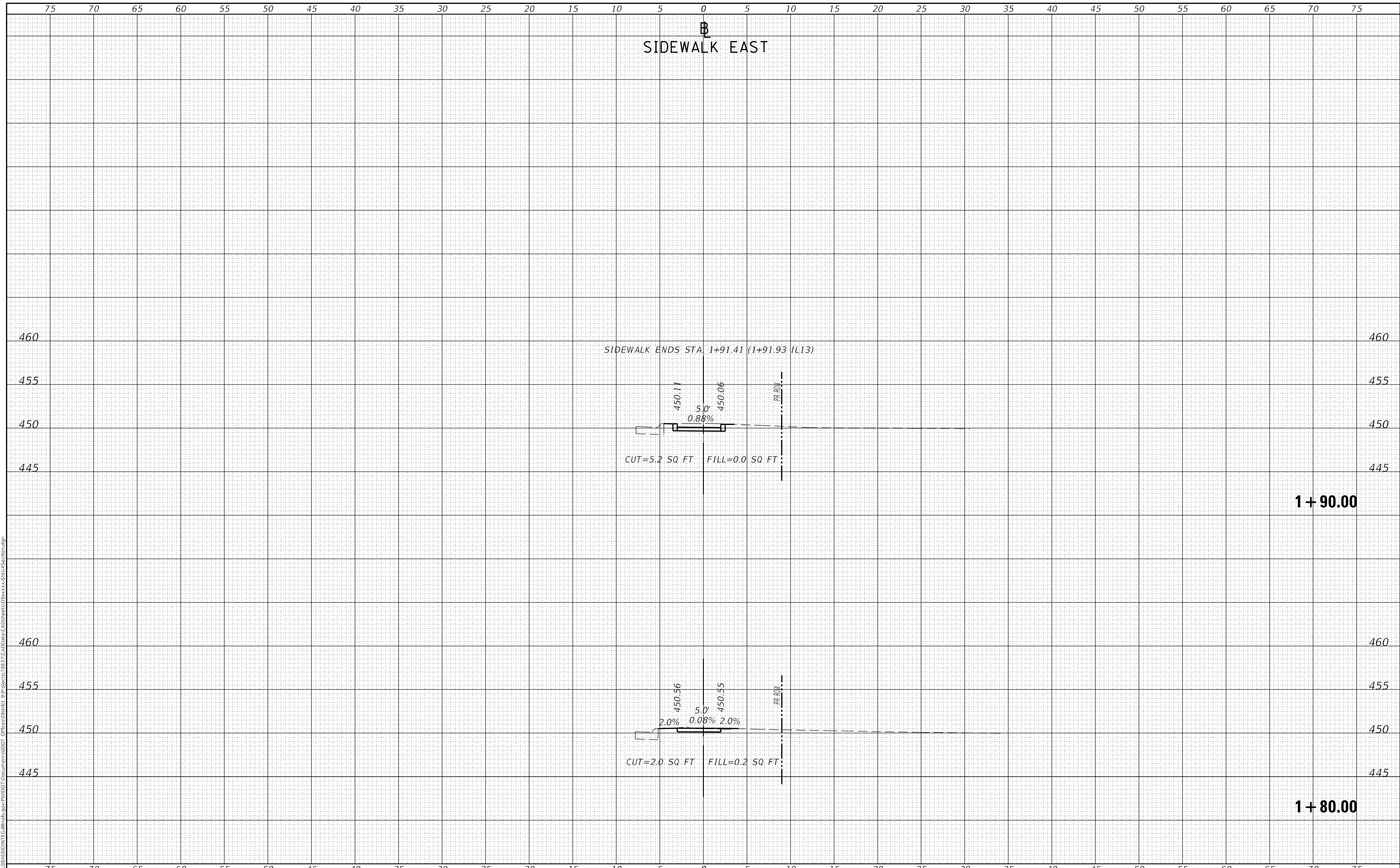
SCALE: SHEET OF SHEETS STA. 1+50.00 TO STA. 1+70.00

F.A.P. RTE.	SECTION	COUNTY	TOTAL SHEETS	SHEET NO.
331	(1X-1,13)SW-1	WILLIAMSON	52	51
CONTRACT NO. 78637				
ILLINOIS FED. AID PROJECT				

FINAL SURVEY NO.	SURVEYED	DATE
NOTE BOOK NO.	PLOTTED	
	TEMPLATE	
	AREAS CHECKED	

ORIGINAL SURVEY NO.	SURVEYED	DATE
NOTE BOOK NO.	PLOTTED	
	TEMPLATE	
	AREAS CHECKED	

MODEL: Defnair
 FILE NAME: D:\ILLINOIS\BID\NTC\Illinois.gov\PWIDOT\Documents\DOT Offices\District 9\Projects\8637\CAD\Drawings\Drawings\Sheet\Section.dgn



**STATE OF ILLINOIS
 DEPARTMENT OF TRANSPORTATION**

SIDEWALK EAST

USER NAME = naasdp	DESIGNED -	REVISED -
	DRAWN -	REVISED -
PLOT SCALE = 10.0000' / in.	CHECKED -	REVISED -
PLOT DATE = 12/11/2018	DATE -	REVISED -

SCALE: SHEET OF SHEETS STA. 1+80.00 TO STA. 1+97.98

F.A.P. RTE. 331	SECTION (1X-1,13)SW-1	COUNTY WILLIAMSON	TOTAL SHEETS 52	SHEET NO. 52
			CONTRACT NO. 78637	
		ILLINOIS FED. AID PROJECT		