

STATE OF ILLINOIS
DEPARTMENT OF TRANSPORTATION

FAI RTE	SECTION	COUNTY	TOTAL SHEETS	SHEET NO.
80	D3 CRACK SEAL 2018-3	LASALLE	6	1
ILLINOIS			CONTRACT NO. 66H96	

INDEX OF SHEETS

- 1 COVER SHEET
- 2 GENERAL NOTES
- 3 SUMMARY OF QUANTITIES
- 4 TYPICAL SECTIONS
- 5 SCHEDULES
- 6 DETAILS

PROPOSED HIGHWAY PLANS

FAI ROUTE 80 (I-80)
SECTION D3 CRACK SEAL 2018-3
PROJECT NHPP-FN6V(073)
CENTERLINE CRACK & JOINT SEALING
LASALLE COUNTY

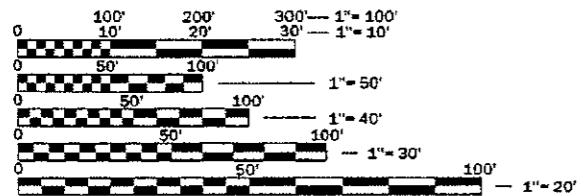
C-93-034-18

LIST OF ILLINOIS DOT HIGHWAY STANDARDS

000001-06	STANDARD SYMBOLS, ABBREVIATIONS AND PATTERNS
001006	DECIMAL OF AN INCH AND OF A FOOT
701101-05	OFF-ROAD OPERATIONS, MULTILANE, 15' (4.5 m) TO 24' (600 mm) FROM PAVEMENT EDGE
701400-09	APPROACH TO LANE CLOSURE, FREEWAY/EXPRESSWAY
701401-11	LANE CLOSURE, FREEWAY/EXPRESSWAY
701901-07	TRAFFIC CONTROL DEVICES

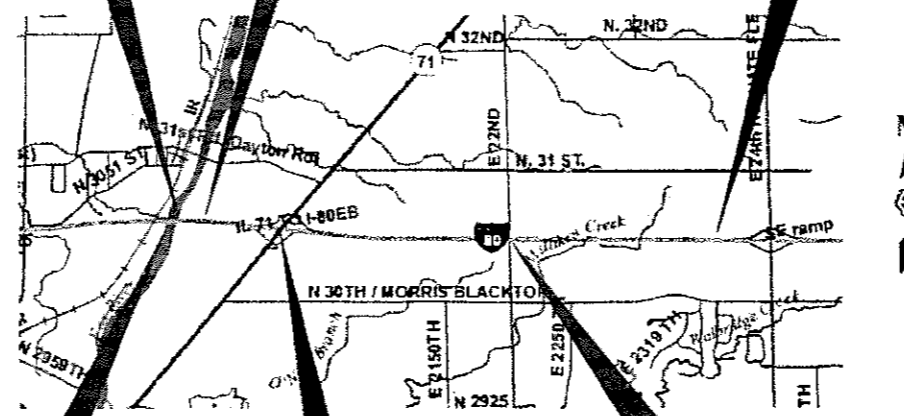


BEGIN PROJECT STA 601+26.32
STATION EQUATION STA 614+43.13 BK = STA 614+40.60 AH
END PROJECT STA 810+00



FULL SIZE PLANS HAVE BEEN PREPARED USING STANDARD ENGINEERING SCALES. REDUCED SIZED PLANS WILL NOT CONFORM TO STANDARD SCALES. IN MAKING MEASUREMENTS ON REDUCED PLANS, THE ABOVE SCALES MAY BE USED.

J.U.L.I.E.
JOINT UTILITY LOCATION INFORMATION FOR EXCAVATION
1-800-892-0123
OR 811



SN 050-0231 WB
SN 050-0232 EB
STA 597+54

SN 050-0217
STA 642+35.59

SN 050-0131
STA 735+23.36

GROSS LENGTH = 20,871.53 FT. = 3.953 MILE

ADT (2015) = 29,500
PV = 61.9% MU = 33.2% SU = 4.9%

STATE OF ILLINOIS
DEPARTMENT OF TRANSPORTATION

SUBMITTED Dec 7 2017
Markel REGIONAL ENGINEER
Feb 2 2018
acm ENGINEER OF DESIGN AND ENVIRONMENT
Feb 3 2018
David DIRECTOR OF PROGRAM DEVELOPMENT

PRINTED BY THE AUTHORITY
OF THE STATE OF ILLINOIS

PROJECT ENGINEER: JOE KANNEL, PE
UNIT CHIEF: MICHELE LINDEMANN, PE
DISTRICT 3 NO. (815) 434-6131
CONTRACT NO. 66H96

CRACK ROUTING AND FILLING

LOCATION	DESCRIPTION	CRACK ROUTING (PAVEMENT)	CRACK FILLING
STATION		FOOT	POUND
EASTBOUND CENTERLINE:			
601+25.94 TO 614+43.13		1317.19	461
614+43.13 BK = 614+40.60 AH	STATION EQUATION		
614+40.60 TO 810+00		19559.4	6846
WESTBOUND CENTERLINE:			
601+44.30 TO 614+43.13		1298.83	455
614+43.13 BK = 614+40.60 AH	STATION EQUATION		
614+40.60 TO 810+00		19559.4	6846
PROJECT TOTAL		41734.8	14608

MODEL: Default
FILE NAME: P:\IL08\BID\NITEC\Illinois.gov\PI\DOT\Documents\DOT_Offices\District 3\Projects\0366196\CADD\0366196-ht-cover.dgn

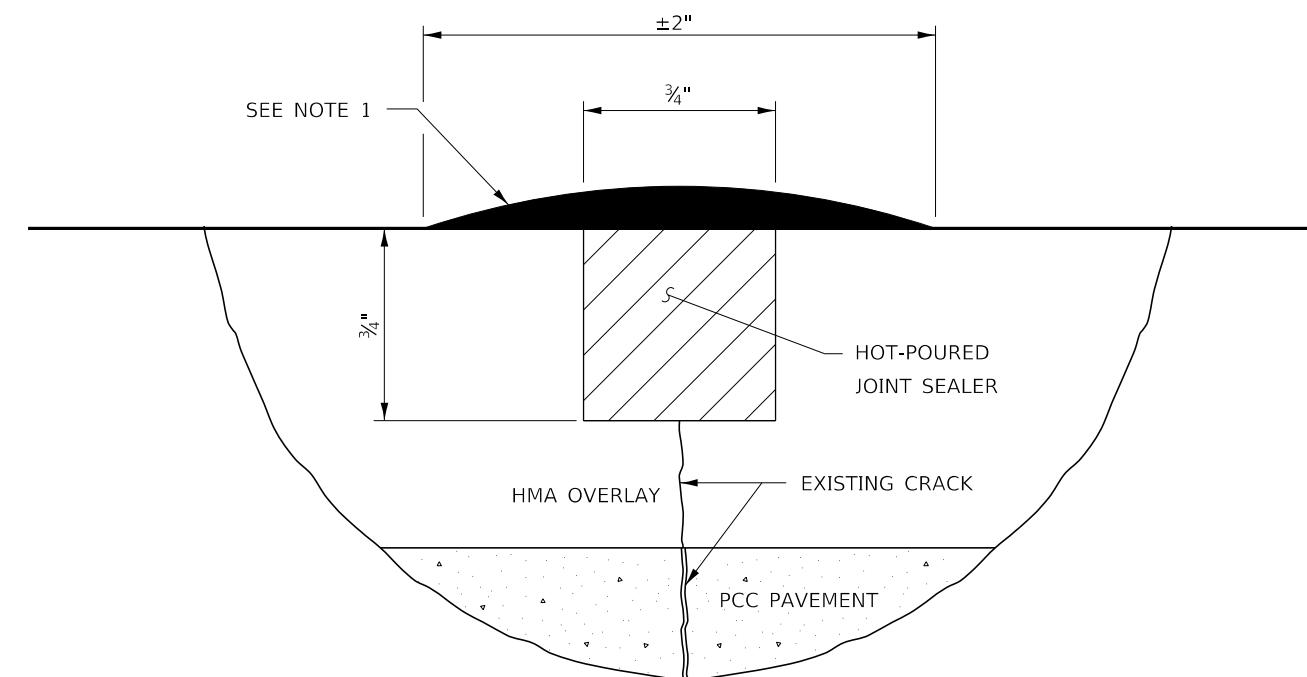
USER NAME = corcoranlm	DESIGNED -	REVISED -
	DRAWN -	REVISED -
PLOT SCALE = 100,0000 ' / in.	CHECKED -	REVISED -
PLOT DATE = 12/5/2017	DATE -	REVISED -

**STATE OF ILLINOIS
DEPARTMENT OF TRANSPORTATION**

SCHEDULES

SCALE: SHEET OF SHEETS STA. TO STA.

F.A.I. RTE.	SECTION	COUNTY	TOTAL SHEETS	SHEET NO.
80	D3 CRACK SEAL 2018-3	LASALLE	6	5
CONTRACT NO. 66H96				
ILLINOIS FED. AID PROJECT				



CRACK ROUTING AND SEALING DETAIL

NOTE 1:
 THE CRACK OR JOINT SHALL BE SLIGHTLY OVERFILLED AND IMMEDIATELY SQUEEGEED TO PROVIDE A "BAND-AID" TYPE EFFECT APPROXIMATELY TWO INCHES WIDE, FLUSH WITH THE PAVEMENT SURFACE, AND WITH THE EDGES FEATHERED OUT.

MODEL: Default
 FILE NAME: C:\Users\paul@BARDON\Documents\DOT Documents\DOT Office\District 3\Projects\0366196\CADD\0366196-ht-cover.dgn

USER NAME = corcoranlm	DESIGNED -	REVISED -
	DRAWN -	REVISED -
PLOT SCALE = 100.0000' / in.	CHECKED -	REVISED -
PLOT DATE = 12/5/2017	DATE -	REVISED -

STATE OF ILLINOIS
DEPARTMENT OF TRANSPORTATION

DETAILS			
SCALE:	SHEET	OF	SHEETS
	STA.	TO	STA.

F.A.I. RTE.	SECTION	COUNTY	TOTAL SHEETS	SHEET NO.
80	D3 CRACK SEAL 2018-3	LASALLE	6	6
ILLINOIS			FED. AID PROJECT	
			CONTRACT NO. 66H96	