

STATE OF ILLINOIS
DEPARTMENT OF TRANSPORTATION

F.A.I. RTE.	SECTION	COUNTY	TOTAL SHEETS	SHEET NO.
5770	D7 CRACK SEALING 2018-1	EFFINGHAM	6	1
		ILLINOIS	CONTRACT NO. 74823	

FOR INDEX OF SHEETS, SEE SHEET NO. 2

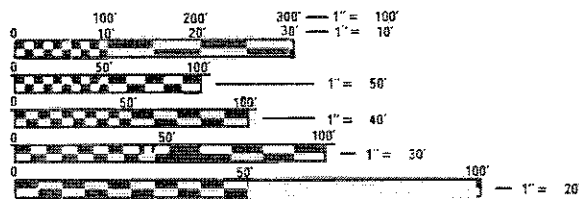
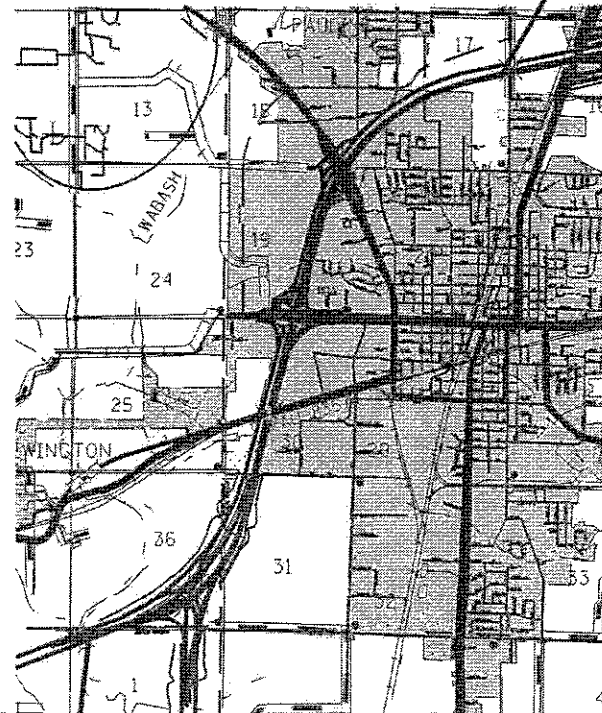
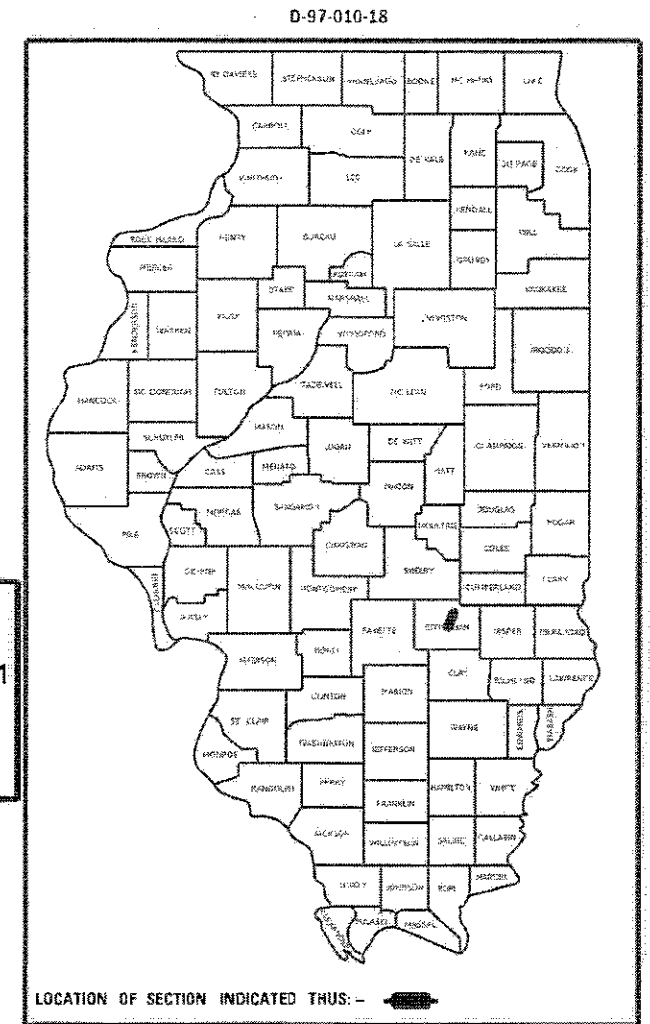
ADT = 39,900 (2017)

PROPOSED HIGHWAY PLANS

F.A.I. ROUTE 5770 (I-57/70)
SECTION D7 CRACK SEALING 2018-1
PROJECT NHPP-OVME(796)
CRACK SEALING
EFFINGHAM COUNTY

C-97-016-18

FAI ROUTE 5770 (I-57/70)
SECTION D7 CRACK SEALING 2018-1
PROJECT ENDS
STATION 2268 + 00



FULL SIZE PLANS HAVE BEEN PREPARED USING STANDARD ENGINEERING SCALES. REDUCED SIZED PLANS WILL NOT CONFORM TO STANDARD SCALES. IN MAKING MEASUREMENTS ON REDUCED PLANS, THE ABOVE SCALES MAY BE USED.

J.U.L.I.E.
JOINT UTILITY LOCATION INFORMATION FOR EXCAVATION
1-800-892-0123
OR 811

FAI ROUTE 70 (I-70)
SECTION D7 CRACK SEALING 2018-1
PROJECT BEGINS
STATION 2006 + 43.18

GROSS LENGTH = 26,157 FT. = 4.95 MILES
NET LENGTH = 26,157 FT. = 4.95 MILES

PROJECT ENGINEER: DEBRA BARRETT
PROJECT MANAGER: RAY REYNOLDS

CONTRACT NO. 74823

STATE OF ILLINOIS
DEPARTMENT OF TRANSPORTATION

SUBMITTED December 19, 2017
Jeffrey M. Smith
REGIONAL ENGINEER

Feb 2, 2018
Paul P. [Signature]
ENGINEER OF DESIGN AND ENVIRONMENT

Feb 7, 2018
Paul P. [Signature]
DIRECTOR OF PROGRAM DEVELOPMENT 2

PRINTED BY THE AUTHORITY
OF THE STATE OF ILLINOIS

INDEX OF SHEETS

SHEET NO	TITLE
1	COVER SHEET
2	INDEX OF SHEETS / GENERAL NOTES / HIGHWAY STANDARDS
3-4	LOCATION MAPS
5	SUMMARY OF QUANTITIES
6	CRACK AND JOINT SEALING DETAIL

THE FOLLOWING STANDARDS ARE PART OF THESE PLANS AND ARE INCLUDED FOLLOWING SHEET NUMBER 5:

000001-06	STANDARD SYMBOLS, ABBREVIATIONS AND PATTERNS
001006	DECIMAL OF AN INCH AND OF A FOOT
701101-05	OFF-ROAD OPERATIONS, MULTILANE, 15' TO 24' FROM PAVEMENT EDGE
701106-02	OFF-ROAD OPERATIONS, MULTILANE, MORE THAN 15' AWAY
701426-09	TRAFFIC CONTROL SETUP AND REMOVAL, FREEWAY / EXPRESSWAY
701456-05	PARTIAL EXIT RAMP CLOSURE, FREEWAY / EXPRESSWAY
701901-07	TRAFFIC CONTROL DEVICES

GENERAL NOTES

THE WORK INCLUDED IN THIS SECTION CONSISTS OF ROUTING, CLEANING, AND SEALING OF LONGITUDINAL JOINTS IN THE EXISTING BARE PORTLAND CEMENT CONCRETE (PCC) PAVEMENT BETWEEN ALL LANES AND BETWEEN LANES AND SHOULDERS. WORK ALSO INCLUDES ROUTING, CLEANING AND SEALING LONGITUDINAL JOINTS THROUGH ALL RAMPS INCLUDED WITHIN THE SECTION, AND ANY OTHER WORK NECESSARY TO COMPLETE THE SECTION.

WORK SHALL BEGIN ON I-70 AT THE EAST END OF STRUCTURE NUMBER 025-0107/025-0108 CARRYING I-70 OVER THE LITTLE WABASH RIVER AND CONTINUE NORTH/EAST ON I-57/70 TO THE WEST SIDE OF THE 4TH STREET OVERPASS.

WORK ON I-57 SB SHALL EXTEND 1000 FEET SOUTH OF THE I-57/70 SPLIT. WORK SHALL INCLUDE NB I-57 FROM WB I-70 RAMP TOWARD ST. LOUIS. ALSO INCLUDED IN THE WORK SHALL BE THE EB I-70 RAMP TO I-57 SOUTH, THE NB I-57 RAMP TO I-70 WEST, ALL I-57/70 RAMPS AT FAYETTE AVE., AND ALL I-57/70 RAMPS AT N. KELLER DRIVE.

MODEL: Default
FILE NAME: P:\1108\B&E\DOT\Illinois.gov\PIWDOT\Documents\DOT Offices\District 7\Projects\174823\CADD\Drawings\CAD\Drawings\174823-shc-gemmate.dgn

USER NAME = steffenmk	DESIGNED -	REVISED -
	DRAWN -	REVISED -
PLOT SCALE = 100.0000 ' / in.	CHECKED -	REVISED -
PLOT DATE = 12/20/2017	DATE -	REVISED -

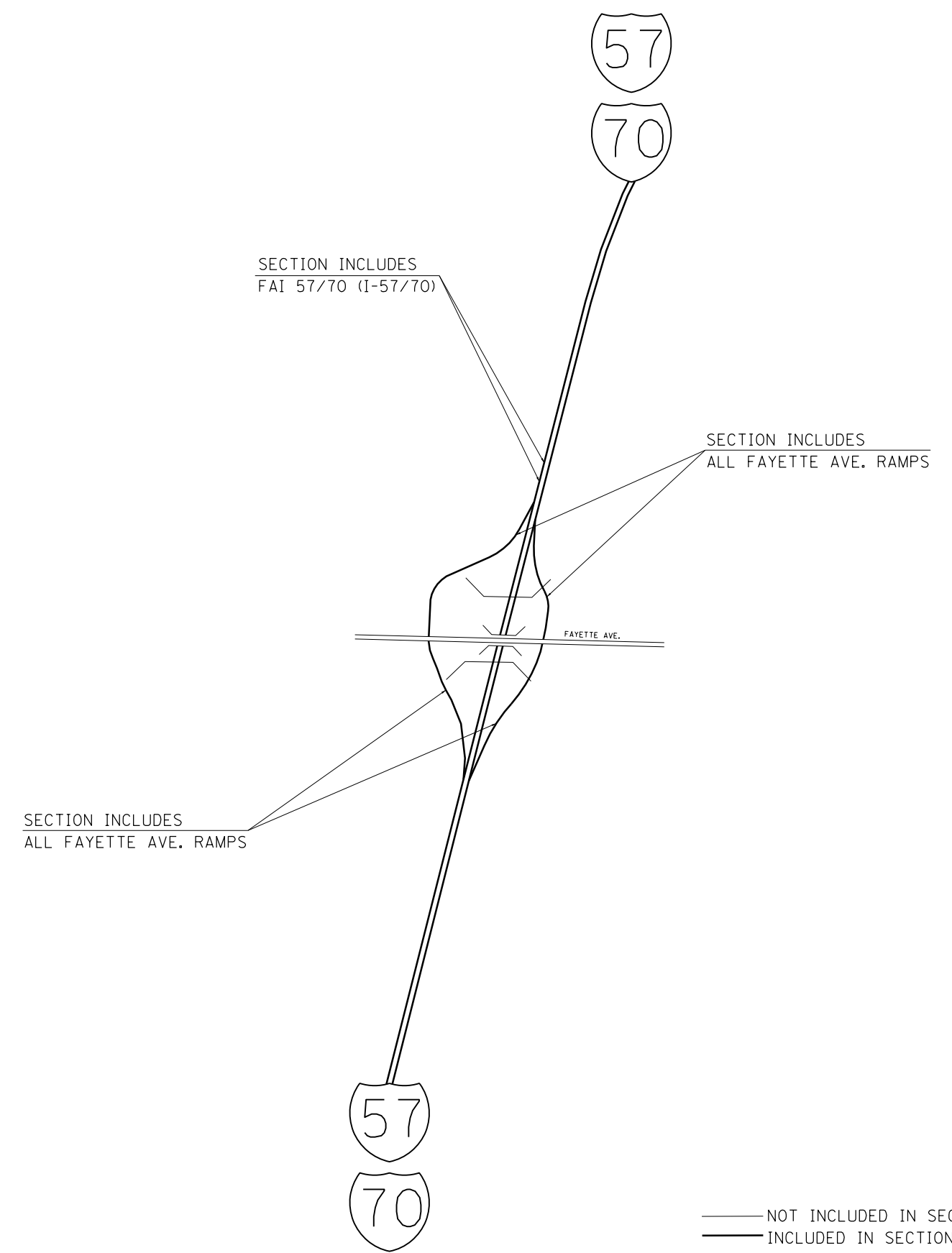
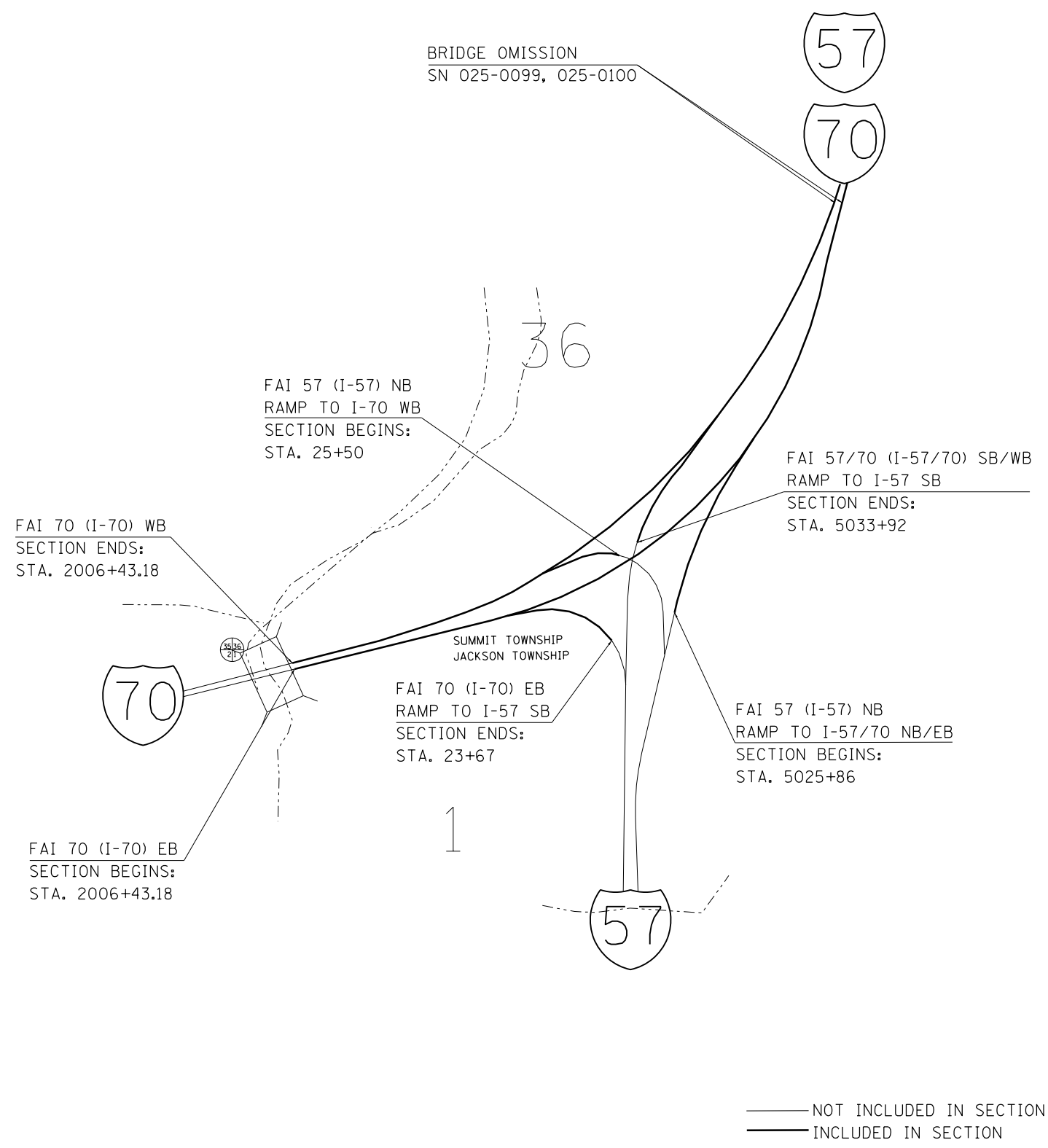
**STATE OF ILLINOIS
DEPARTMENT OF TRANSPORTATION**

INDEX OF SHEETS, HIGHWAY STANDARDS, & GENERAL NOTES

SCALE: SHEET OF SHEETS STA. TO STA.

F.A.I. RTE.	SECTION	COUNTY	TOTAL SHEETS	SHEET NO.
57/70	D7 CRACK SEALING 2018-1	EFFINGHAM	6	2
CONTRACT NO. 74823			ILLINOIS FED. AID PROJECT	

MODEL: Default
 FILE NAME: P:\IL08\B&E\BIDD\ITEC\Illinois\pov\PW\DOT\Documents\1\DOT Office\1\Dir\ct 7\Project\174823\CADD\data\CAD\sheet\174823-rlc-cover.dgn

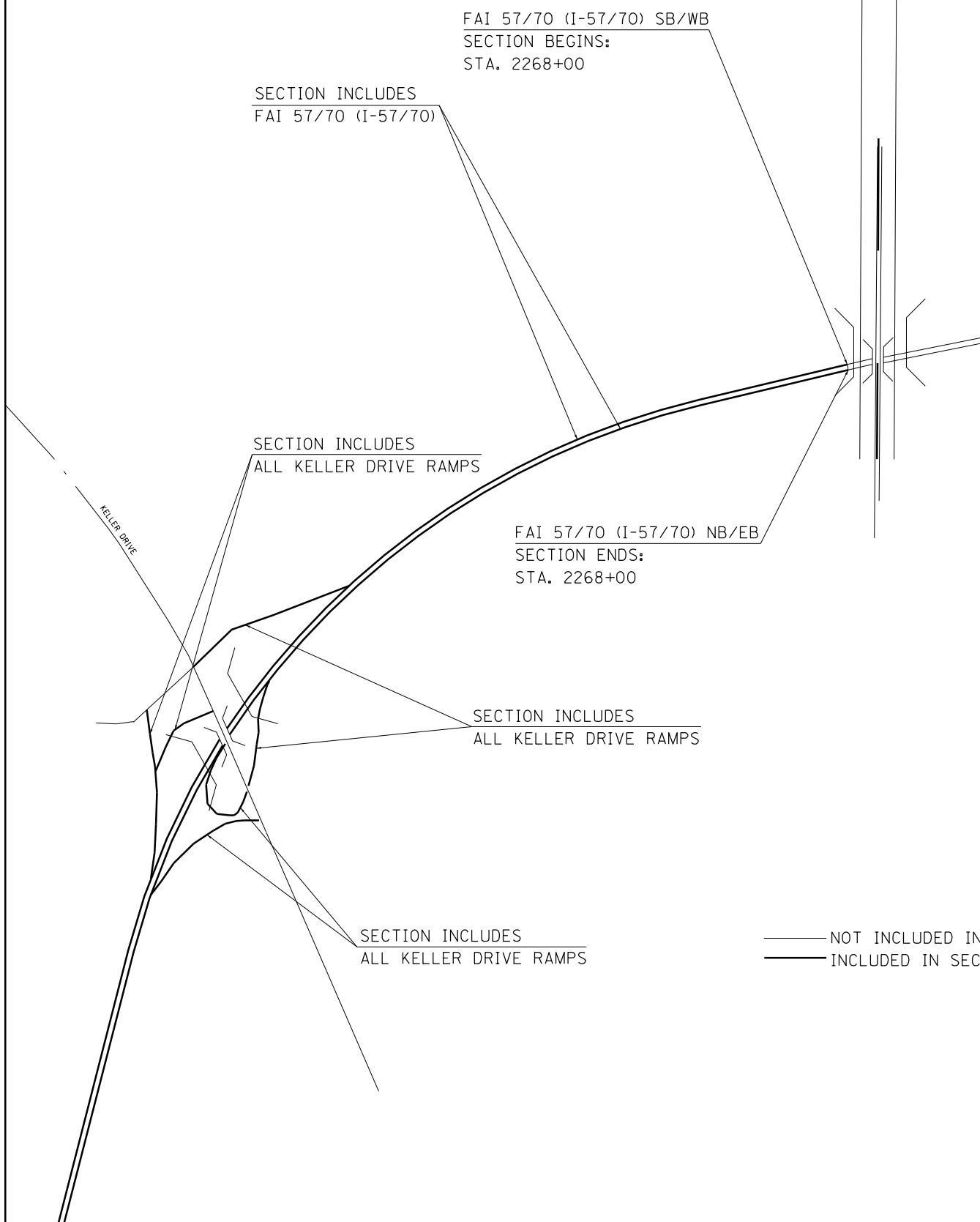


USER NAME = steffenmk	DESIGNED -	REVISED -
	DRAWN -	REVISED -
PLOT SCALE = 100,0000' / in.	CHECKED -	REVISED -
PLOT DATE = 12/20/2017	DATE -	REVISED -

**STATE OF ILLINOIS
 DEPARTMENT OF TRANSPORTATION**

LOCATION MAPS			
SCALE:	SHEET	OF SHEETS	STA. TO STA.

F.A.I. RTE.	SECTION	COUNTY	TOTAL SHEETS	SHEET NO.
57/70	D7 CRACK SEALING 2018-1	EFFINGHAM	6	3
ILLINOIS FED. AID PROJECT			CONTRACT NO. 74823	



MODEL: Default
 FILE NAME: P:\IL08\BEBID\NTEC\Illinois.gov\PW\DOT\Documents\DOT_Offices\DI\rtct 7\Projects\174823\CADD\ba\CAD\pkets\174823-sh-covr.dgn

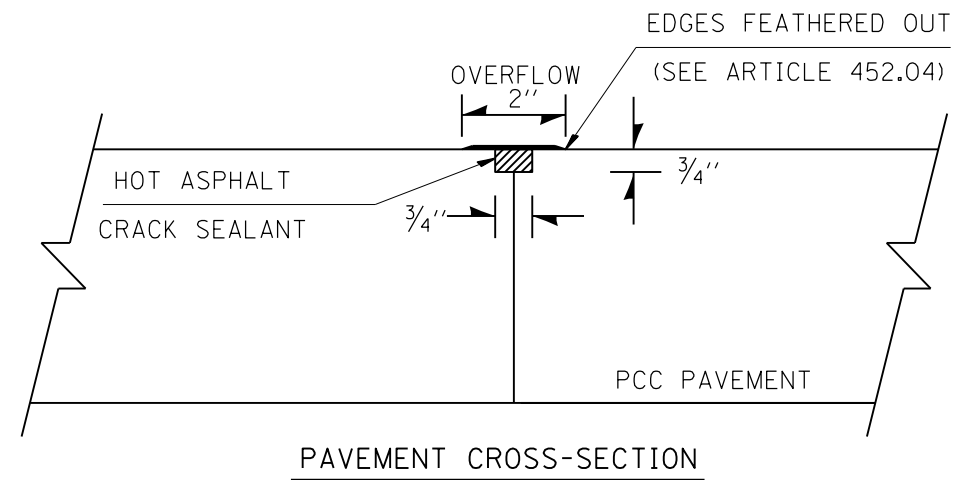
USER NAME = steffenmk	DESIGNED -	REVISED -
	DRAWN -	REVISED -
PLOT SCALE = 100,0000 ' / in.	CHECKED -	REVISED -
PLOT DATE = 12/20/2017	DATE -	REVISED -

STATE OF ILLINOIS
DEPARTMENT OF TRANSPORTATION

LOCATION MAPS

SCALE: SHEET OF SHEETS STA. TO STA.

F.A.I. RTE.	SECTION	COUNTY	TOTAL SHEETS	SHEET NO.
57/70	D7 CRACK SEALING 2018-1	EFFINGHAM	6	4
ILLINOIS FED. AID PROJECT			CONTRACT NO. 74823	



ROUTED, CLEANED,
AND SEALED

TYPICAL DETAIL FOR JOINTS

MODEL: Default
FILE NAME: P:\U08AEBID\NTEG\Illinois\gov\PI\DOT\Documents\DOT_Offices\District 7\Projects\74823\CADD\Drawings\74823-PT-Details.dgn

USER NAME = steffenmk	DESIGNED -	REVISED -
	DRAWN -	REVISED -
PLOT SCALE = 100.0000' / in.	CHECKED -	REVISED -
PLOT DATE = 12/20/2017	DATE -	REVISED -

**STATE OF ILLINOIS
DEPARTMENT OF TRANSPORTATION**

CRACK AND JOINT SEALING DETAIL

SCALE: SHEET OF SHEETS STA. TO STA.

F.A.I. RTE.	SECTION	COUNTY	TOTAL SHEETS	SHEET NO.
57/70	D7 CRACK SEALING 2018-1	EFFINGHAM	6	6
CONTRACT NO. 74823			ILLINOIS FED. AID PROJECT	