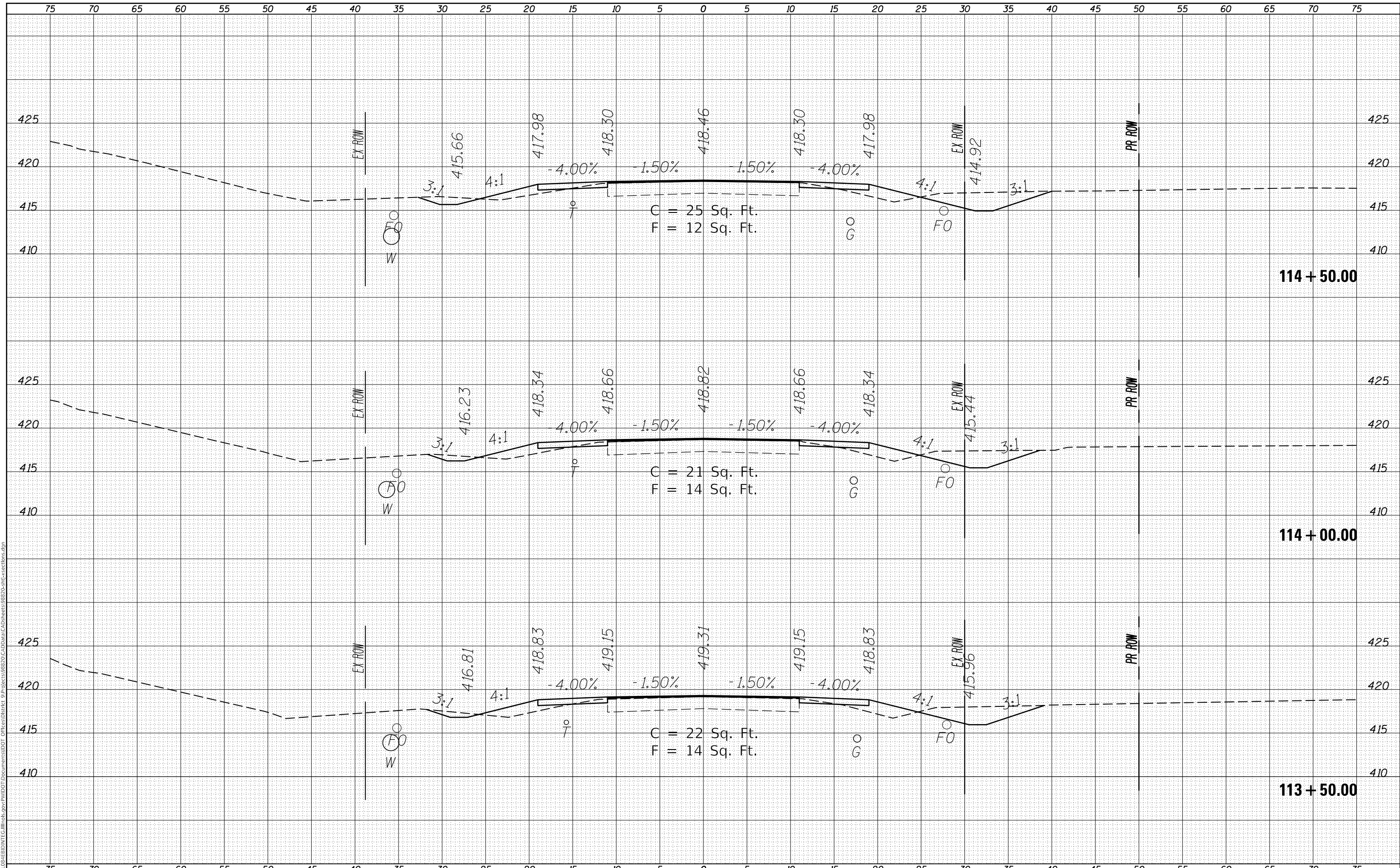


DATE	
BY	
FINAL SURVEY NO.	
SURVEYED	
PLOTTED	
TEMPLATE	
AREAS CHECKED	
NO.	

DATE	
BY	
ORIGINAL SURVEY NO.	
SURVEYED	
PLOTTED	
TEMPLATE	
AREAS CHECKED	
NO.	

MODEL: 37_1_1
 FILE NAME: p:\u0000\EBID\INT\G:\Illinois\p\WIDOT\Documents\DOT Offices\District 9\Projects\98820\CAD\Drawings\98820\c11c\sections.dgn



USER NAME = colemm	DESIGNED -	REVISED -
	DRAWN -	REVISED -
PLOT SCALE = 10.0000' / in.	CHECKED -	REVISED -
PLOT DATE = 12/15/2017	DATE -	REVISED -

**STATE OF ILLINOIS
 DEPARTMENT OF TRANSPORTATION**

**CROSS SECTION
 IL 37**

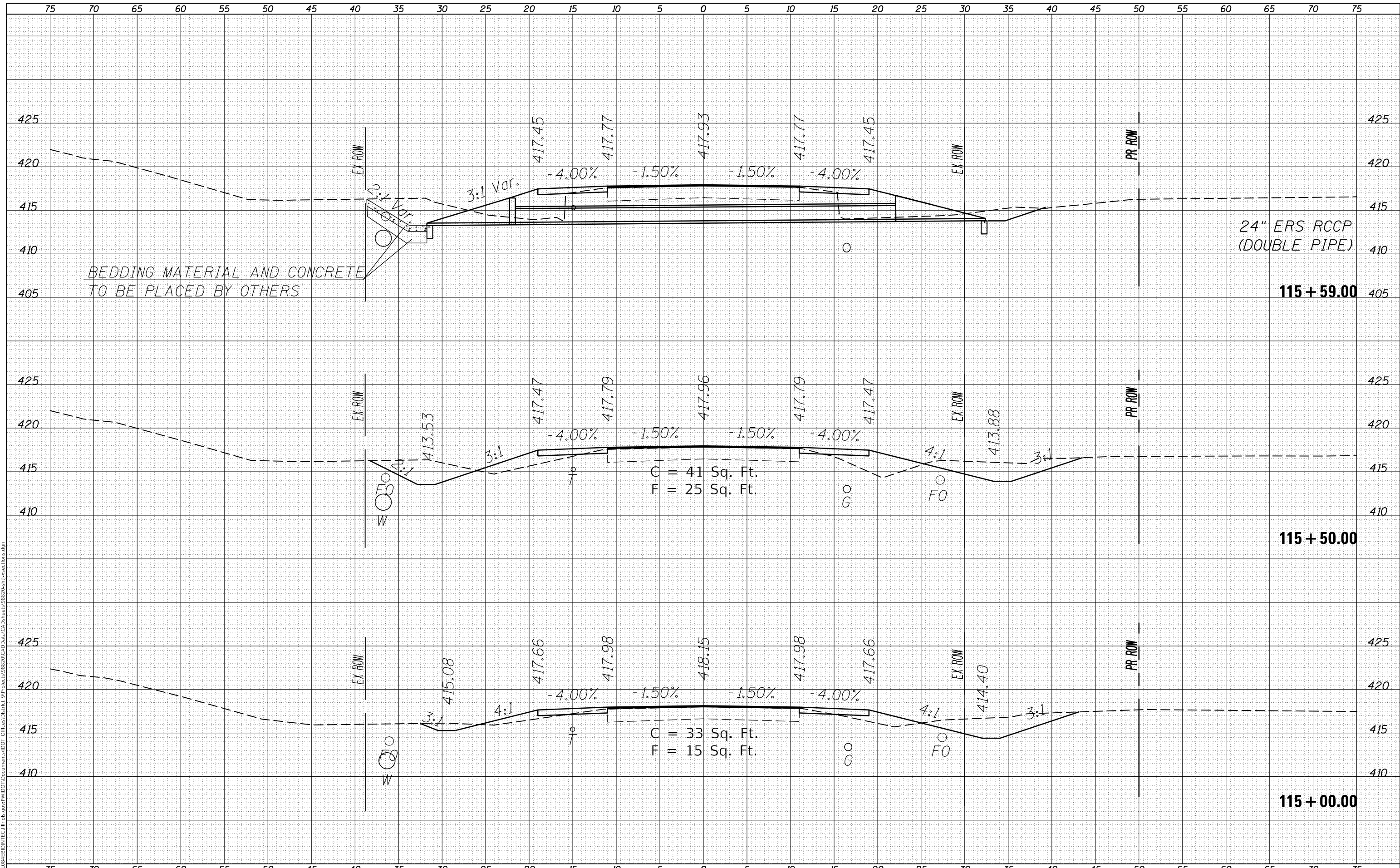
SCALE: SHEET OF SHEETS STA. 113+50.00 TO STA. 114+50.00

F.A.S. RTE. 2887	SECTION 11R-1	COUNTY FRANKLIN	TOTAL SHEETS 223	SHEET NO. 201
CONTRACT NO. 98820			ILLINOIS FED. AID PROJECT	

DATE	
BY	
FINAL SURVEY	SURVEYED
NOTE BOOK	PLOTTED
NO.	TEMPLATE
	AREAS CHECKED
	AREAS CHECKED

DATE	
BY	
ORIGINAL SURVEY	SURVEYED
NOTE BOOK	PLOTTED
NO.	TEMPLATE
	AREAS CHECKED
	AREAS CHECKED

MODEL: 37_1_1
 FILE NAME: p:\a11\gib\EBID\INT\Ca\Illinois\pov\p\DOT\Documents\DOT\Office\Director\Projects\98820\CadData\CAD\Drawings\98820\csc\sections.dgn



USER NAME	= colemm
PLOT SCALE	= 10.0000' / in.
PLOT DATE	= 12/15/2017

DESIGNED	-
DRAWN	-
CHECKED	-
DATE	-

REVISED	-
REVISED	-
REVISED	-
REVISED	-

**STATE OF ILLINOIS
DEPARTMENT OF TRANSPORTATION**

**CROSS SECTION
IL 37**

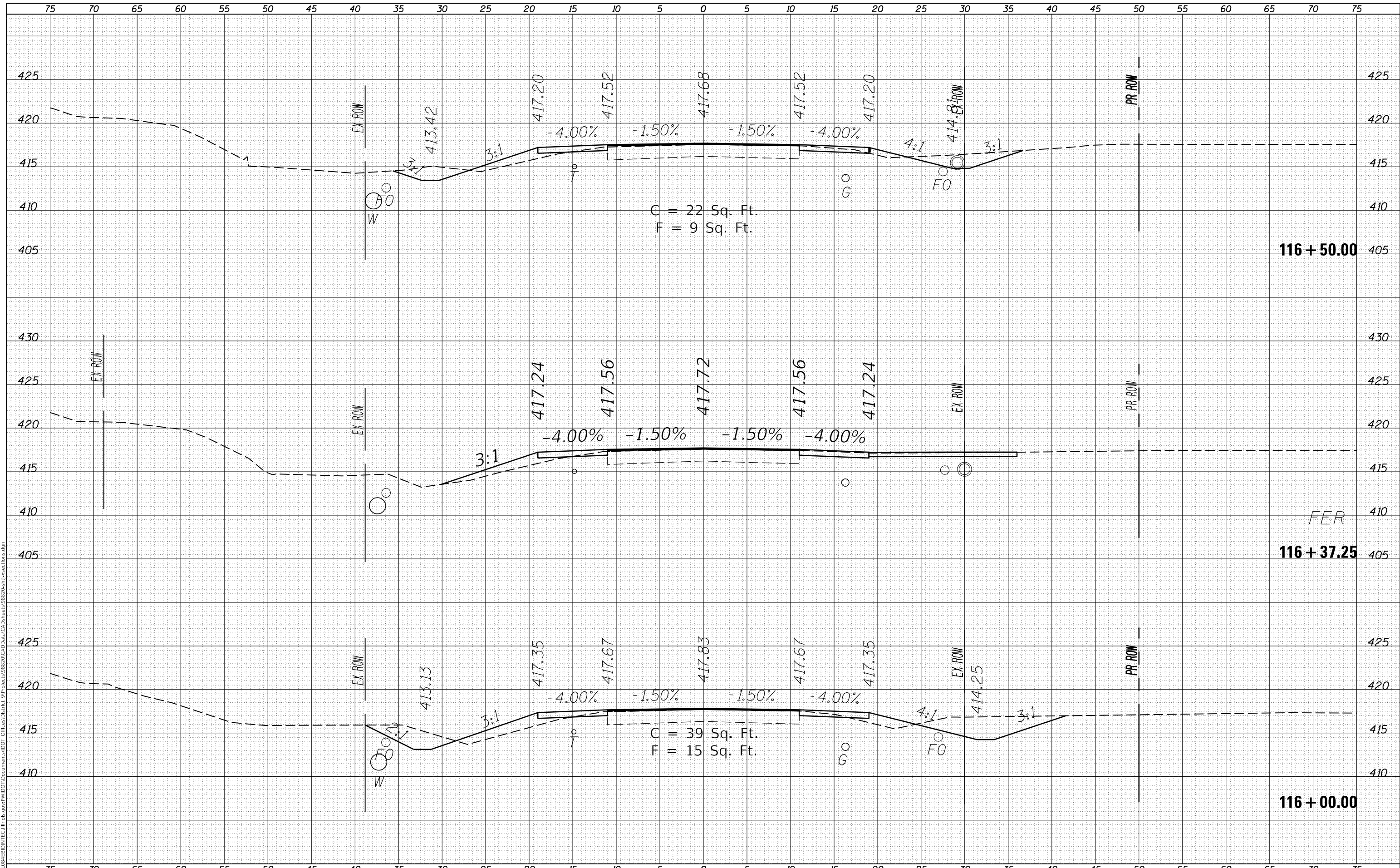
SCALE: SHEET OF SHEETS STA. 115+00.00 TO STA. 115+59.00

F.A.S. RTE.	SECTION	COUNTY	TOTAL SHEETS	SHEET NO.
2887	11R-1	FRANKLIN	223	202
CONTRACT NO. 98820				
ILLINOIS FED. AID PROJECT				

DATE	
BY	
FINAL SURVEY	SURVEYED
NOTE BOOK	PLOTTED
NO.	TEMPLATE
	AREAS
	CHECKED

DATE	
BY	
ORIGINAL SURVEY	SURVEYED
NOTE BOOK	PLOTTED
NO.	TEMPLATE
	AREAS
	CHECKED

MODEL: 37_1_1
 FILE NAME: p:\u0000\EBID\INT\Ca Illinois\pov\p\DOT Documents\DOT Office\District 9\Projects\98820\CadData\CAD\Drawings\98820\c11c\sections.dgn



C = 22 Sq. Ft.
 F = 9 Sq. Ft.

C = 39 Sq. Ft.
 F = 15 Sq. Ft.

STATE OF ILLINOIS
 DEPARTMENT OF TRANSPORTATION

CROSS SECTION
 IL 37

USER NAME = colemm	DESIGNED -	REVISED -
	DRAWN -	REVISED -
PLOT SCALE = 10.0000' / in.	CHECKED -	REVISED -
PLOT DATE = 12/15/2017	DATE -	REVISED -

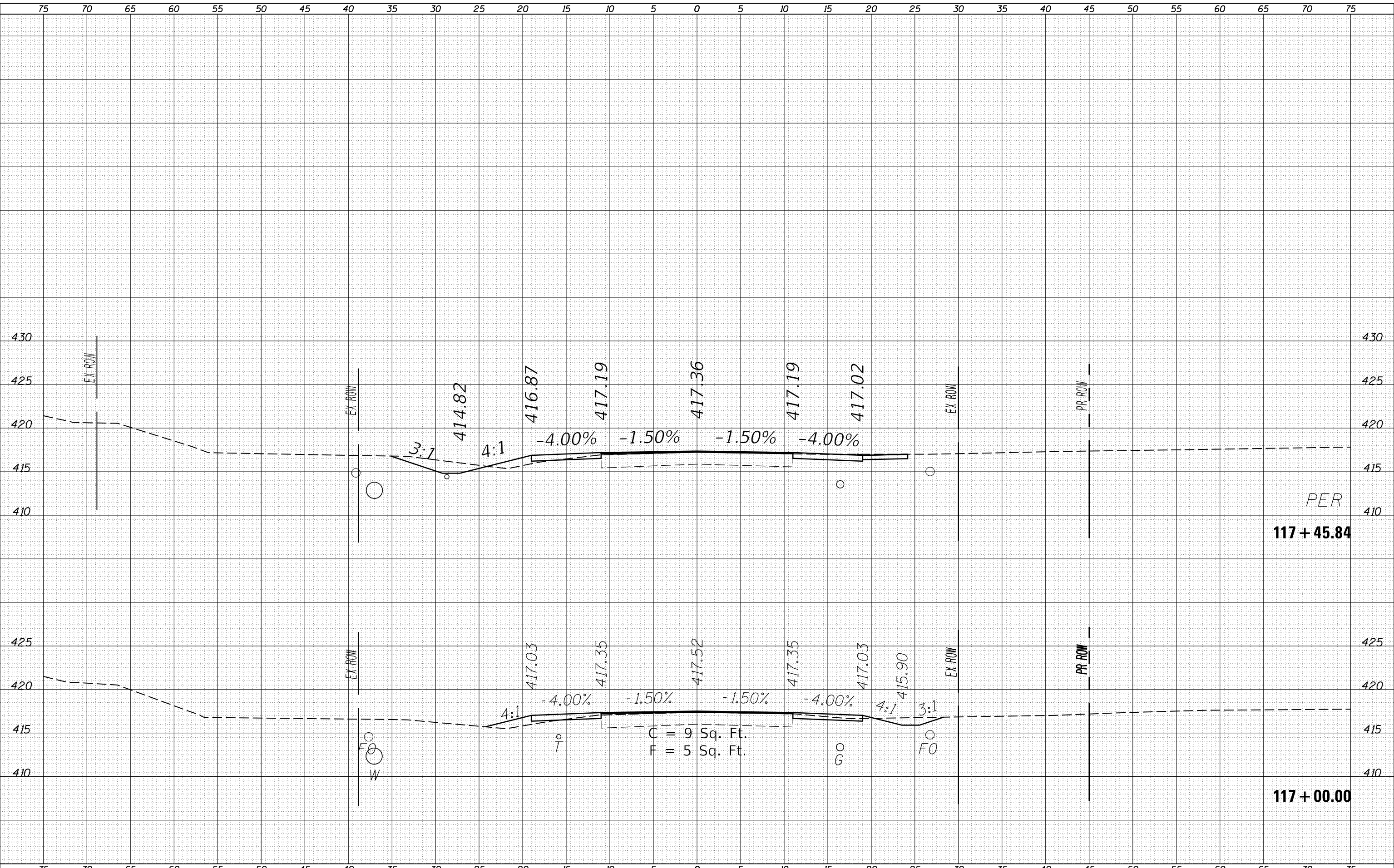
SCALE: SHEET OF SHEETS STA. 116+00.00 TO STA. 116+50.00

F.A.S. RTE. 2887	SECTION 11R-1	COUNTY FRANKLIN	TOTAL SHEETS 223	SHEET NO. 203
CONTRACT NO. 98820				
ILLINOIS FED. AID PROJECT				

FINAL SURVEY NO.	SURVEYED	DATE
NOTE BOOK	PLOTTED	
	TEMPLATE	
	AREAS CHECKED	

ORIGINAL SURVEY NO.	SURVEYED	DATE
NOTE BOOK	PLOTTED	
	TEMPLATE	
	AREAS CHECKED	

MODEL: 37_1_1
 FILE NAME: p:\uillinois\EBID\NTC\Illinois\pwp\p\DOT Documents\DOT Office\District 9\Projects\98820\CadData\CAD\Drawings\98820\c11c\sections.dgn



USER NAME = colemm
DESIGNED -
DRAWN -
PLOT SCALE = 10.0000 ' / in.
PLotted DATE = 12/15/2017

DESIGNED -
DRAWN -
CHECKED -
DATE -

REVISED -
REVISED -
REVISED -
REVISED -

STATE OF ILLINOIS
 DEPARTMENT OF TRANSPORTATION

CROSS SECTION
 IL 37

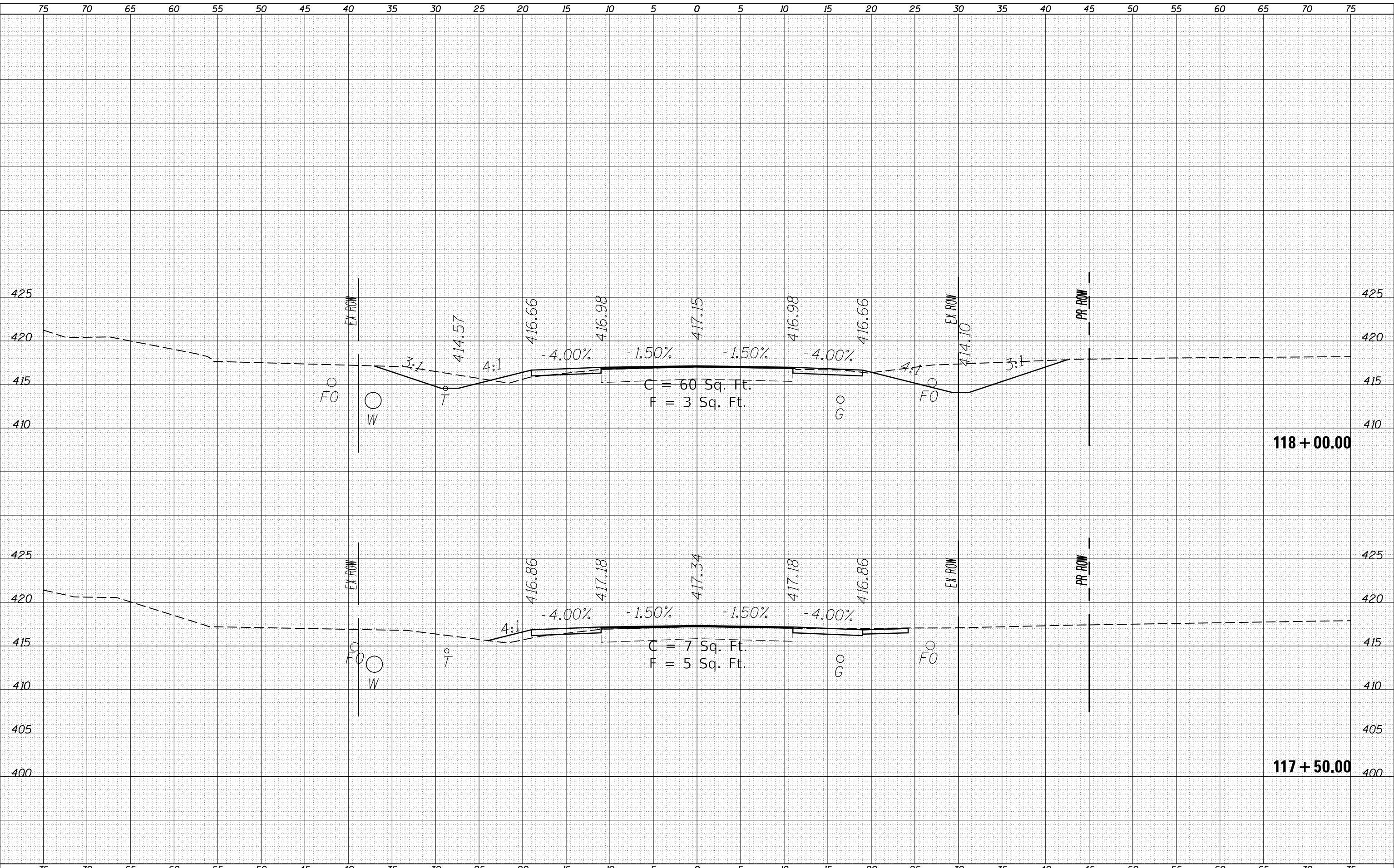
SCALE: SHEET OF SHEETS STA. 117+00.00 TO STA. 117+45.84

F.A.S. RTE. 2887	SECTION 11R-1	COUNTY FRANKLIN	TOTAL SHEETS 223	SHEET NO. 204
CONTRACT NO. 98820				
ILLINOIS FED. AID PROJECT				

FINAL SURVEY	SURVEYED	DATE
NOTE BOOK	PLOTTED	BY
NO.	TEMPLATE	
	AREAS CHECKED	
	AREAS CHECKED	

ORIGINAL SURVEY	SURVEYED	DATE
NOTE BOOK	PLOTTED	BY
NO.	TEMPLATE	
	AREAS CHECKED	
	AREAS CHECKED	

MODEL: 37_1_1
 FILE NAME: p:\a11\08\EB\BENT\T\Illinois\pwp\DOT\Documents\DOT\Office\District 9\Projects\98820\CadData\CAD\Drawings\98820\c11c\sections.dgn



USER NAME = colemm	DESIGNED -	REVISIED -
	DRAWN -	REVISIED -
PLOT SCALE = 10.0000' / in.	CHECKED -	REVISIED -
PLOT DATE = 12/15/2017	DATE -	REVISIED -

**STATE OF ILLINOIS
DEPARTMENT OF TRANSPORTATION**

**CROSS SECTION
IL 37**

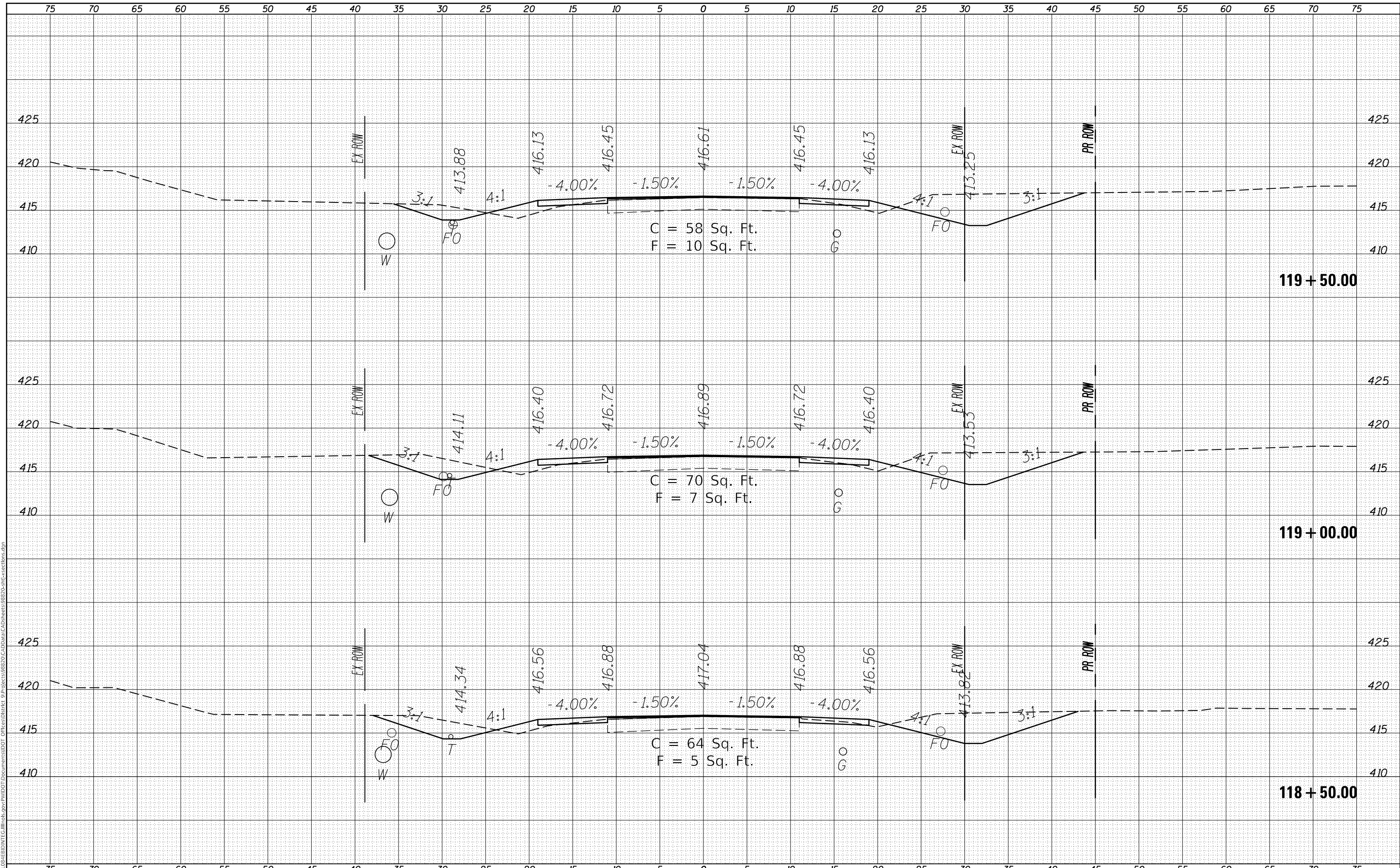
SCALE: SHEET OF SHEETS STA. 117+50.00 TO STA. 118+00.00

F.A.S. RTE.	SECTION	COUNTY	TOTAL SHEETS	SHEET NO.
2887	11R-1	FRANKLIN	223	205
CONTRACT NO. 98820				
ILLINOIS FED. AID PROJECT				

DATE	
BY	
SURVEYED	
PLOTTED	
TEMPLATE	
NOTE BOOK	
AREAS CHECKED	
NO.	

DATE	
BY	
SURVEYED	
PLOTTED	
TEMPLATE	
NOTE BOOK	
AREAS CHECKED	
NO.	

MODEL: 37_1_1
 FILE NAME: p:\a11\08\EBID\INT\Ca Illinois\pwp\p\DOT Documents\DOT Office\Director 9\Projects\98820\CadData\CAD\Drawings\98820\c11c\sections.dgn



USER NAME	= colemm
DESIGNED	-
DRAWN	-
CHECKED	-
DATE	-

REVISD	-
REVISD	-
REVISD	-
REVISD	-

**STATE OF ILLINOIS
 DEPARTMENT OF TRANSPORTATION**

**CROSS SECTION
 IL 37**

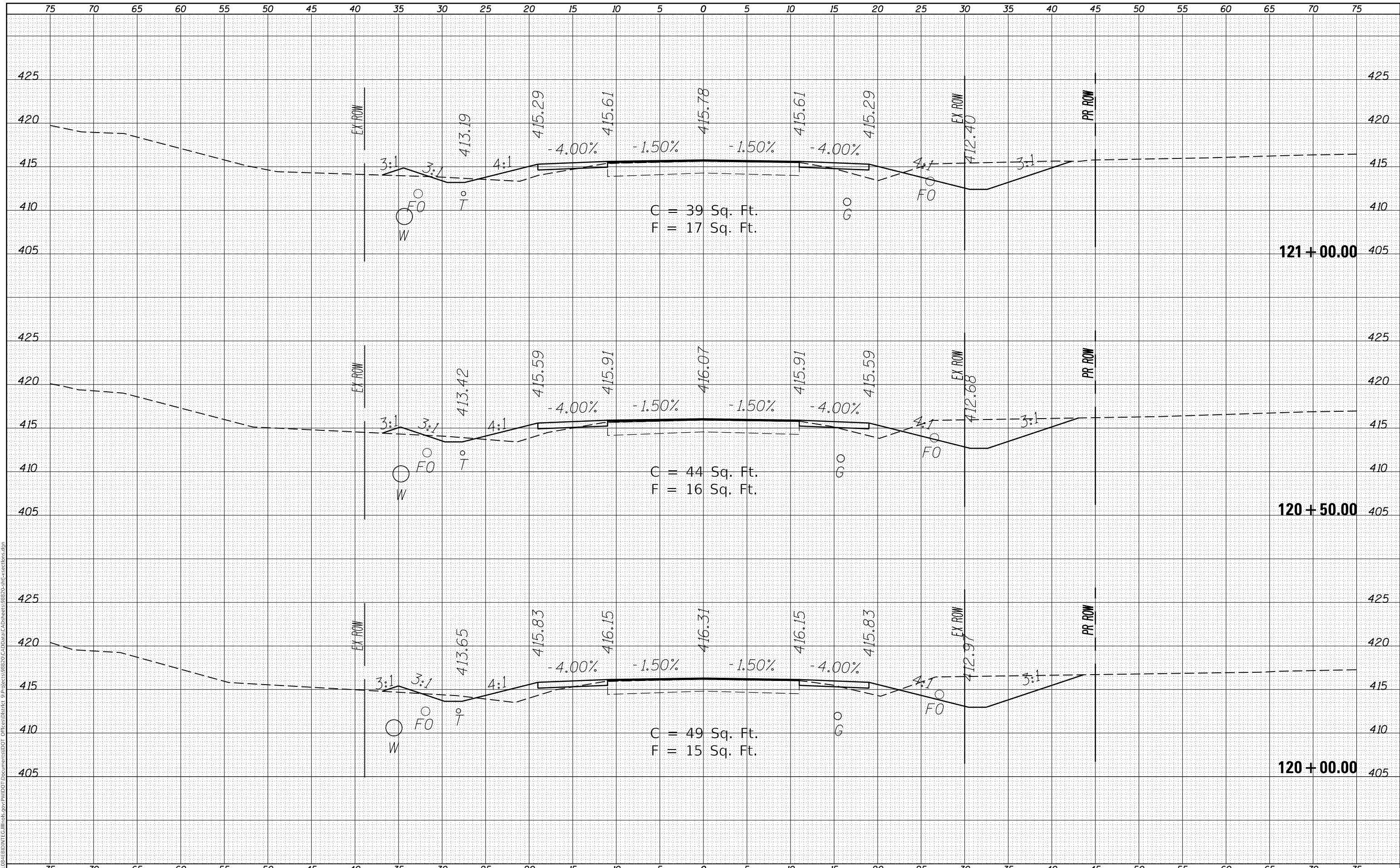
SCALE: SHEET OF SHEETS STA. 118+50.00 TO STA. 119+50.00

F.A.S. RTE.	SECTION	COUNTY	TOTAL SHEETS	SHEET NO.
2887	11R-1	FRANKLIN	223	206
CONTRACT NO. 98820				
ILLINOIS FED. AID PROJECT				

DATE	
BY	
FINAL SURVEY NO.	
SURVEYED	
PLOTTED	
TEMPLATE	
AREAS CHECKED	
NO.	

DATE	
BY	
ORIGINAL SURVEY NO.	
SURVEYED	
PLOTTED	
TEMPLATE	
AREAS CHECKED	
NO.	

MODEL: 37_1_1
 FILE NAME: p:\w\illinois\BID\INT\Ca Illinois\pov\PW\DOT Documents\DOT Office\District 9\Projects\98820\CadData\CAD\Drawings\98820\c11c\sections.dgn



USER NAME = colemm	DESIGNED -	REVISED -
	DRAWN -	REVISED -
PLOT SCALE = 10.0000' / in.	CHECKED -	REVISED -
PLOT DATE = 2/1/2018	DATE -	REVISED -

**STATE OF ILLINOIS
DEPARTMENT OF TRANSPORTATION**

**CROSS SECTION
IL 37**

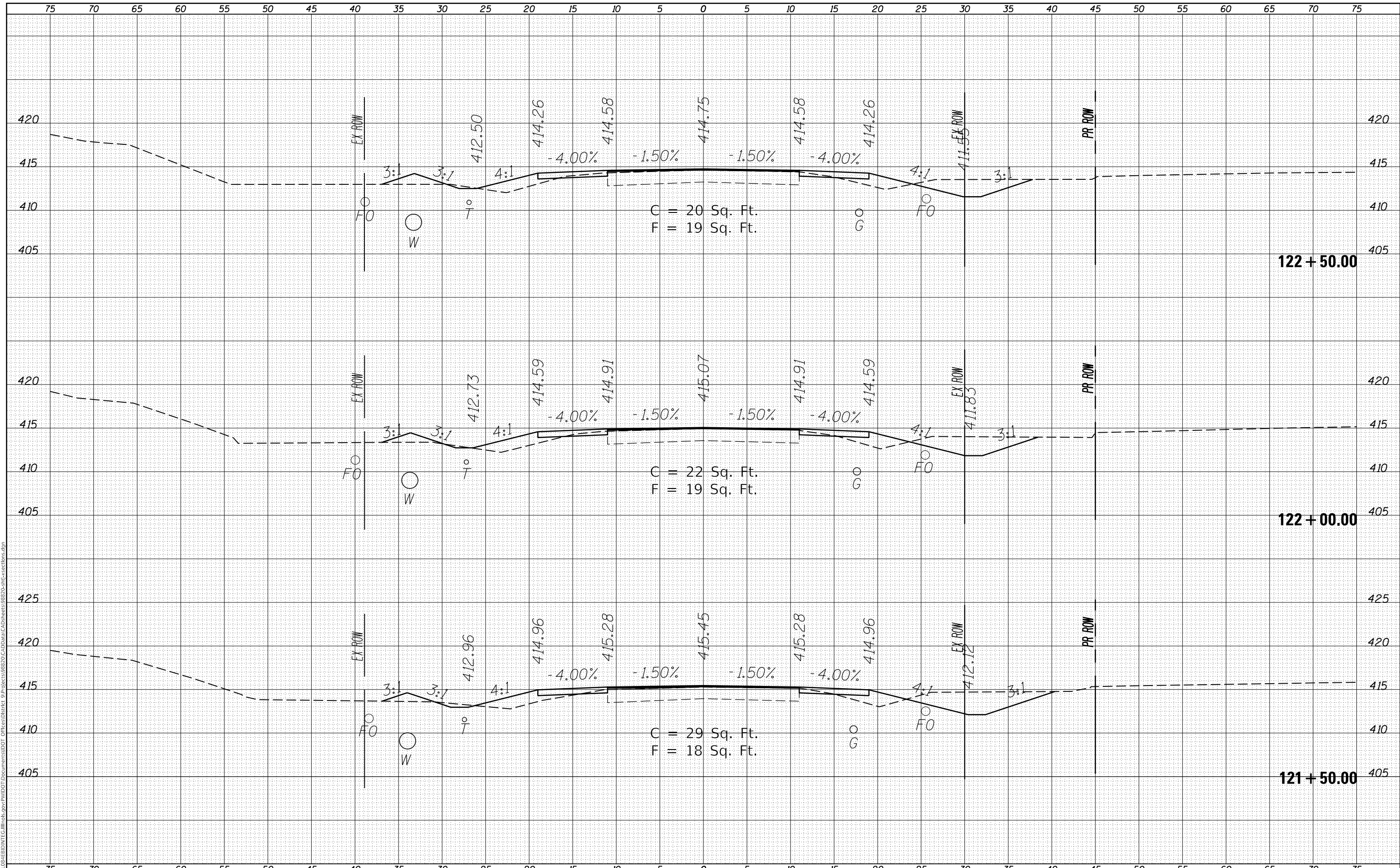
SCALE: SHEET OF SHEETS STA. 120+00.00 TO STA. 121+00.00

F.A.S. RTE.	SECTION	COUNTY	TOTAL SHEETS	SHEET NO.
2887	11R-1	FRANKLIN	223	207
CONTRACT NO. 98820				
ILLINOIS FED. AID PROJECT				

DATE	
BY	
FINAL SURVEY	SURVEYED
NOTE BOOK	PLOTTED
NO.	TEMPLATE
	AREAS CHECKED
	AREAS CHECKED

DATE	
BY	
ORIGINAL SURVEY	SURVEYED
NOTE BOOK	PLOTTED
NO.	TEMPLATE
	AREAS CHECKED
	AREAS CHECKED

MODEL: 37_1_1
 FILE NAME: p:\u0000\EBID\INT\Ca Illinois\pov\p\0\DOT Documents\DOT Office\District 9\Projects\98820\CadData\CAD\Drawings\98820\c11c\sections.dgn



USER NAME = colemm	DESIGNED -	REVISED -
	DRAWN -	REVISED -
PLOT SCALE = 10.0000 ' / in.	CHECKED -	REVISED -
PLOT DATE = 2/1/2018	DATE -	REVISED -

**STATE OF ILLINOIS
DEPARTMENT OF TRANSPORTATION**

**CROSS SECTION
IL 37**

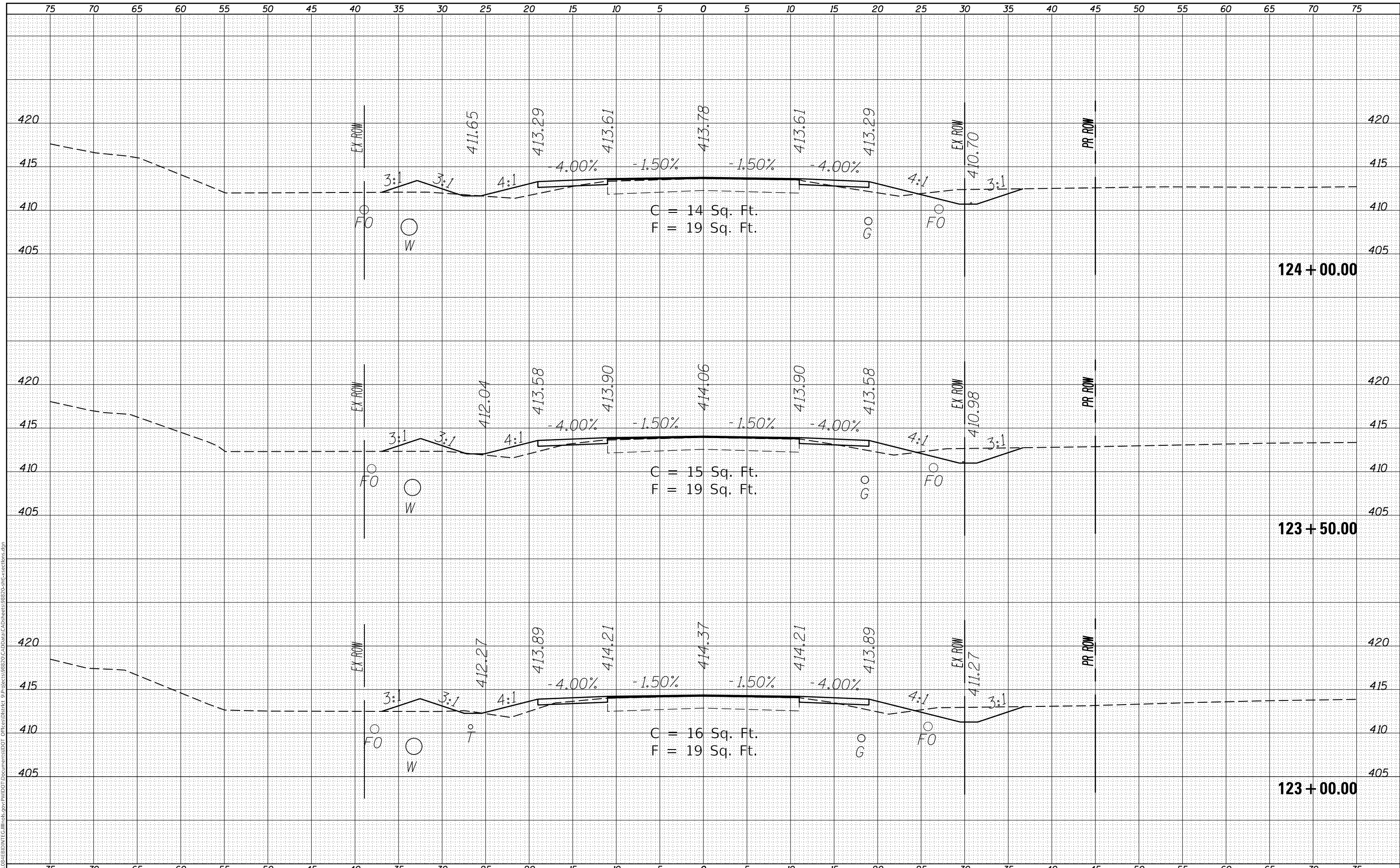
SCALE: SHEET OF SHEETS STA. 121+50.00 TO STA. 122+50.00

F.A.S. RTE.	SECTION	COUNTY	TOTAL SHEETS	SHEET NO.
2887	11R-1	FRANKLIN	223	208
CONTRACT NO. 98820				
ILLINOIS FED. AID PROJECT				

DATE	
BY	
FINAL SURVEY	SURVEYED
NOTE BOOK	PLOTTED
NO.	TEMPLATE
	AREAS CHECKED
	AREAS CHECKED

DATE	
BY	
ORIGINAL SURVEY	SURVEYED
NOTE BOOK	PLOTTED
NO.	TEMPLATE
	AREAS CHECKED
	AREAS CHECKED

MODEL: 37_1_1
 FILE NAME: p:\uillinois\EBID\INT\Illinois\pov\PWDOT\Documents\DOT Offices\District 9\Projects\98820\CAD\Drawings\98820\c11c\sections.dgn



USER NAME = colemm	DESIGNED -	REVISED -
	DRAWN -	REVISED -
PLOT SCALE = 10.0000' / in.	CHECKED -	REVISED -
PLOT DATE = 2/1/2018	DATE -	REVISED -

**STATE OF ILLINOIS
DEPARTMENT OF TRANSPORTATION**

**CROSS SECTION
IL 37**

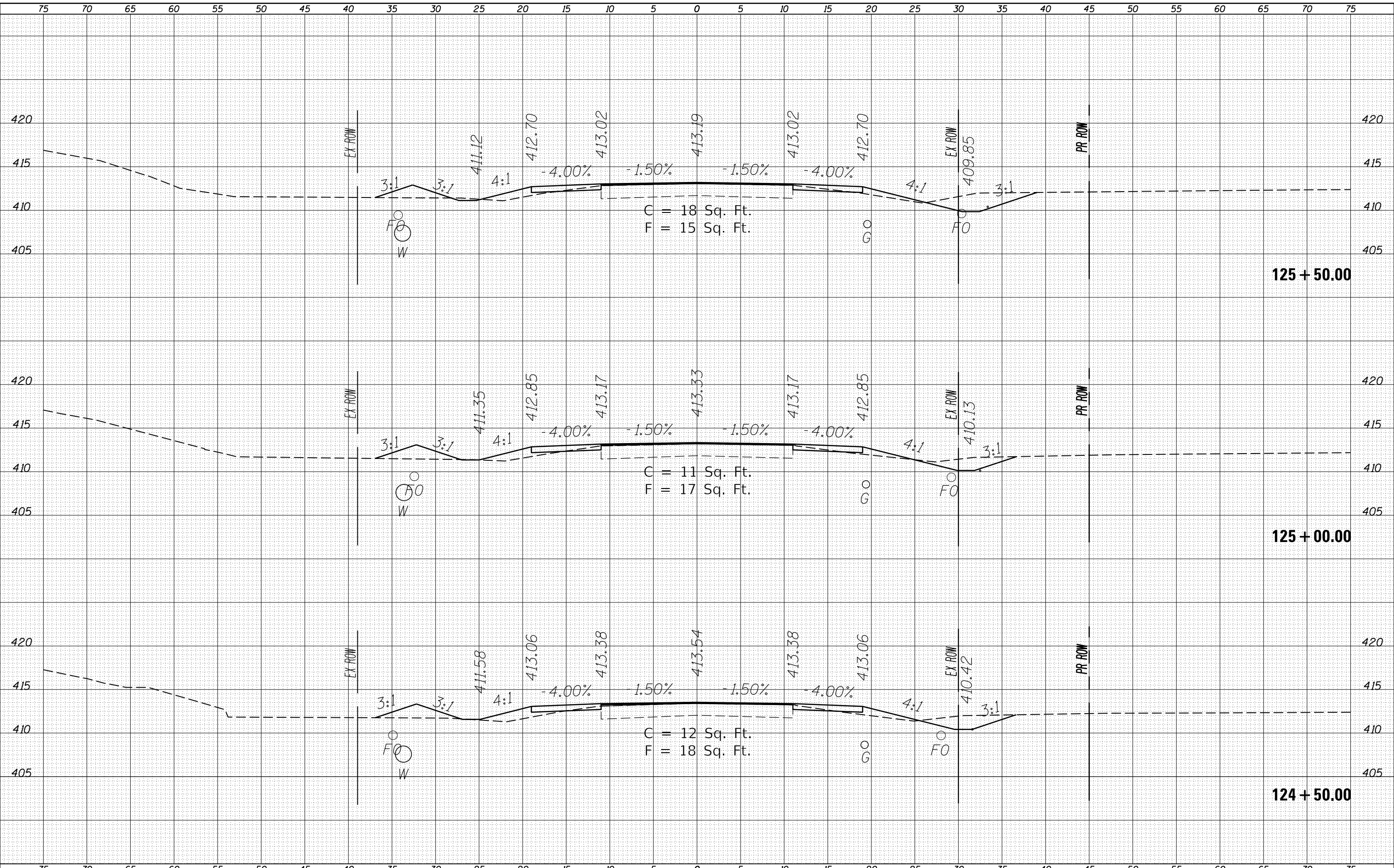
SCALE: SHEET OF SHEETS STA. 123+00.00 TO STA. 124+00.00

F.A.S. RTE.	SECTION	COUNTY	TOTAL SHEETS	SHEET NO.
2887	11R-1	FRANKLIN	223	209
CONTRACT NO. 98820				
ILLINOIS FED. AID PROJECT				

DATE	
BY	
FINAL SURVEY NO.	
SURVEYED	
PLOTTED	
TEMPLATE	
AREAS CHECKED	

DATE	
BY	
ORIGINAL SURVEY NO.	
SURVEYED	
PLOTTED	
TEMPLATE	
AREAS CHECKED	

MODEL: 37_1_1
 FILE NAME: p:\work\111810\111810.dwg
 PROJECT: 98820\111810.dwg
 USER: colemm
 DATE: 2/1/2018



USER NAME = colemm	DESIGNED -	REVISD -
	DRAWN -	REVISD -
PLOT SCALE = 10.0000' / in.	CHECKED -	REVISD -
PLOT DATE = 2/1/2018	DATE -	REVISD -

**STATE OF ILLINOIS
 DEPARTMENT OF TRANSPORTATION**

**CROSS SECTION
 IL 37**

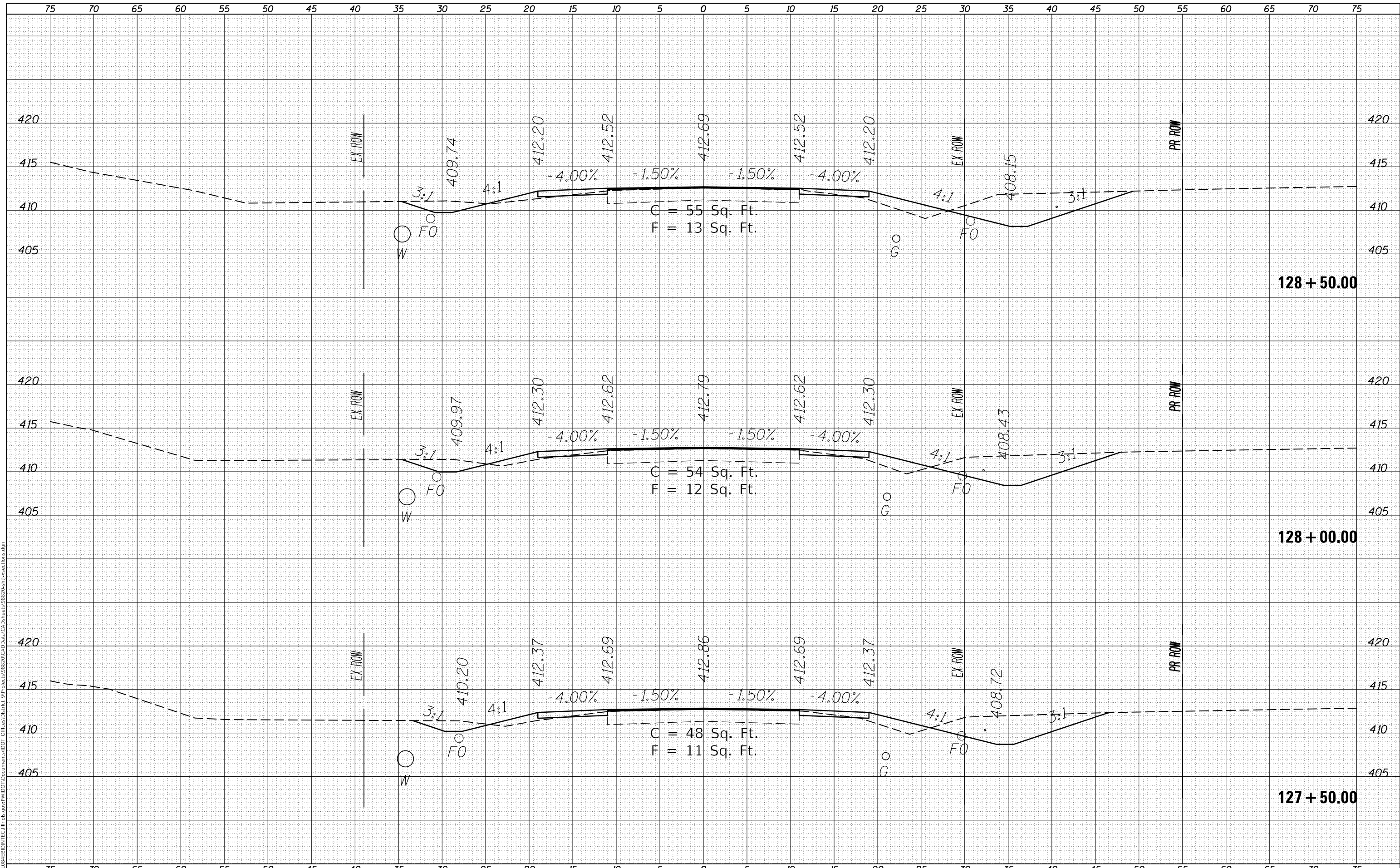
SCALE: SHEET OF SHEETS STA. 124+50.00 TO STA. 125+50.00

F.A.S. RTE.	SECTION	COUNTY	TOTAL SHEETS	SHEET NO.
2887	11R-1	FRANKLIN	223	210
CONTRACT NO. 98820				
ILLINOIS FED. AID PROJECT				

DATE	
BY	
FINAL SURVEY	SURVEYED
NOTE BOOK	PLOTTED
NO.	TEMPLATE
	AREAS CHECKED
	AREAS CHECKED

DATE	
BY	
ORIGINAL SURVEY	SURVEYED
NOTE BOOK	PLOTTED
NO.	TEMPLATE
	AREAS CHECKED
	AREAS CHECKED

MODEL: 37_1_1
 FILE NAME: p:\uillinois\EBID\INT\Illinois\pov\PWDOT\Documents\DOT Offices\District 9\Projects\98820\CadData\CAD\Drawings\98820\c11c\sections.dgn



USER NAME = colemm	DESIGNED -	REVISED -
	DRAWN -	REVISED -
PLOT SCALE = 10.0000' / in.	CHECKED -	REVISED -
PLOT DATE = 12/15/2017	DATE -	REVISED -

**STATE OF ILLINOIS
 DEPARTMENT OF TRANSPORTATION**

**CROSS SECTION
 IL 37**

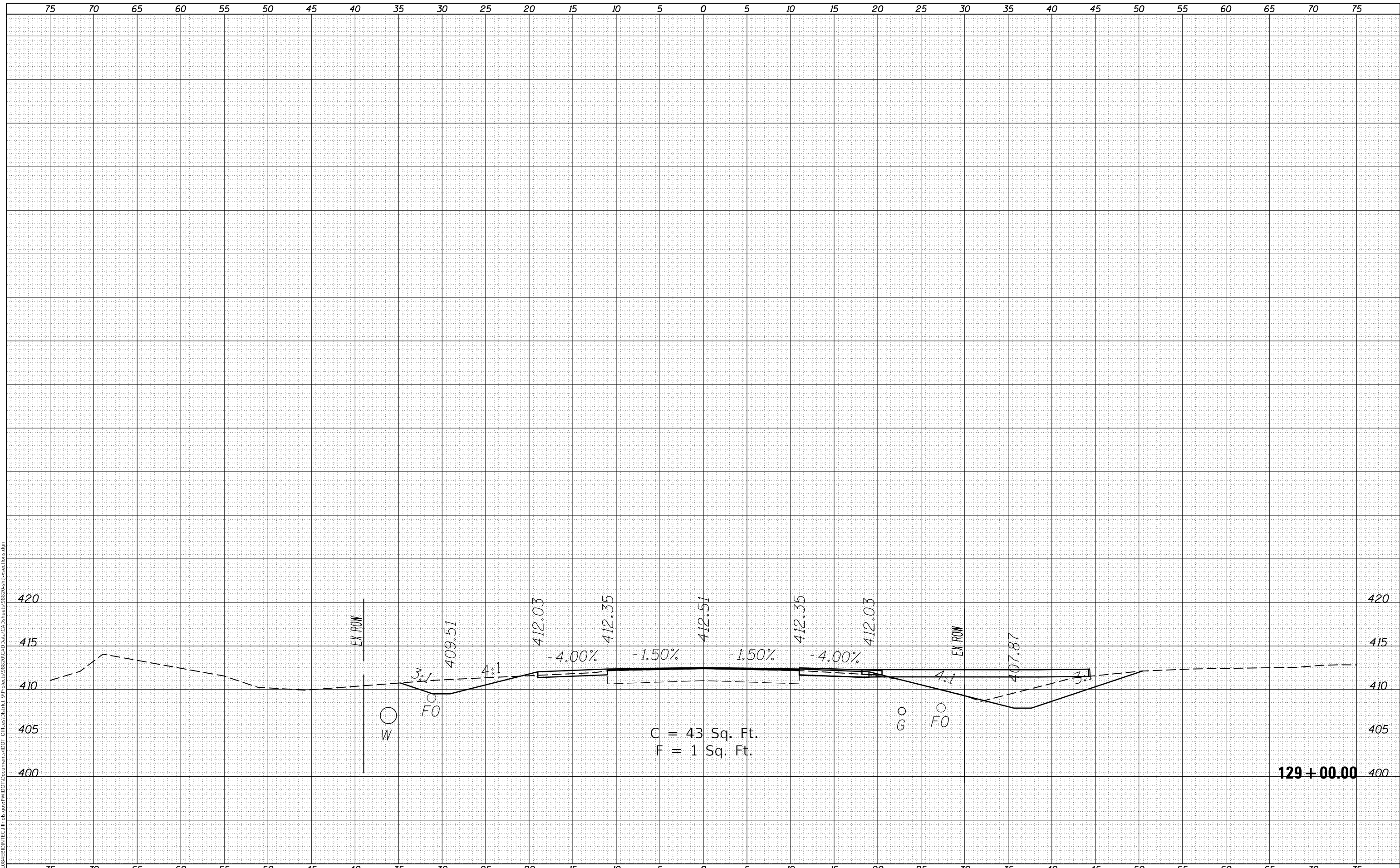
SCALE: SHEET OF SHEETS STA. 127+50.00 TO STA. 128+50.00

F.A.S. RTE.	SECTION	COUNTY	TOTAL SHEETS	SHEET NO.
2887	11R-1	FRANKLIN	223	212
CONTRACT NO. 98820				
ILLINOIS FED. AID PROJECT				

FINAL SURVEY NO.	SURVEYED	DATE
NOTE BOOK	PLOTTED	
	TEMPLATE	
	AREAS CHECKED	

ORIGINAL SURVEY NO.	SURVEYED	DATE
NOTE BOOK	PLOTTED	
	TEMPLATE	
	AREAS CHECKED	

MODEL: 37_1_1
 FILE NAME: p:\uillinois\EBID\INT\Illinois\pwp\DOT\Documents\DOT\Office\District 9\Projects\98820\CadData\CAD\Drawings\98820\csc\sections.dgn



USER NAME = colemm	DESIGNED -	REVISED -
	DRAWN -	REVISED -
PLOT SCALE = 10.0000' / in.	CHECKED -	REVISED -
PLOT DATE = 12/15/2017	DATE -	REVISED -

**STATE OF ILLINOIS
 DEPARTMENT OF TRANSPORTATION**

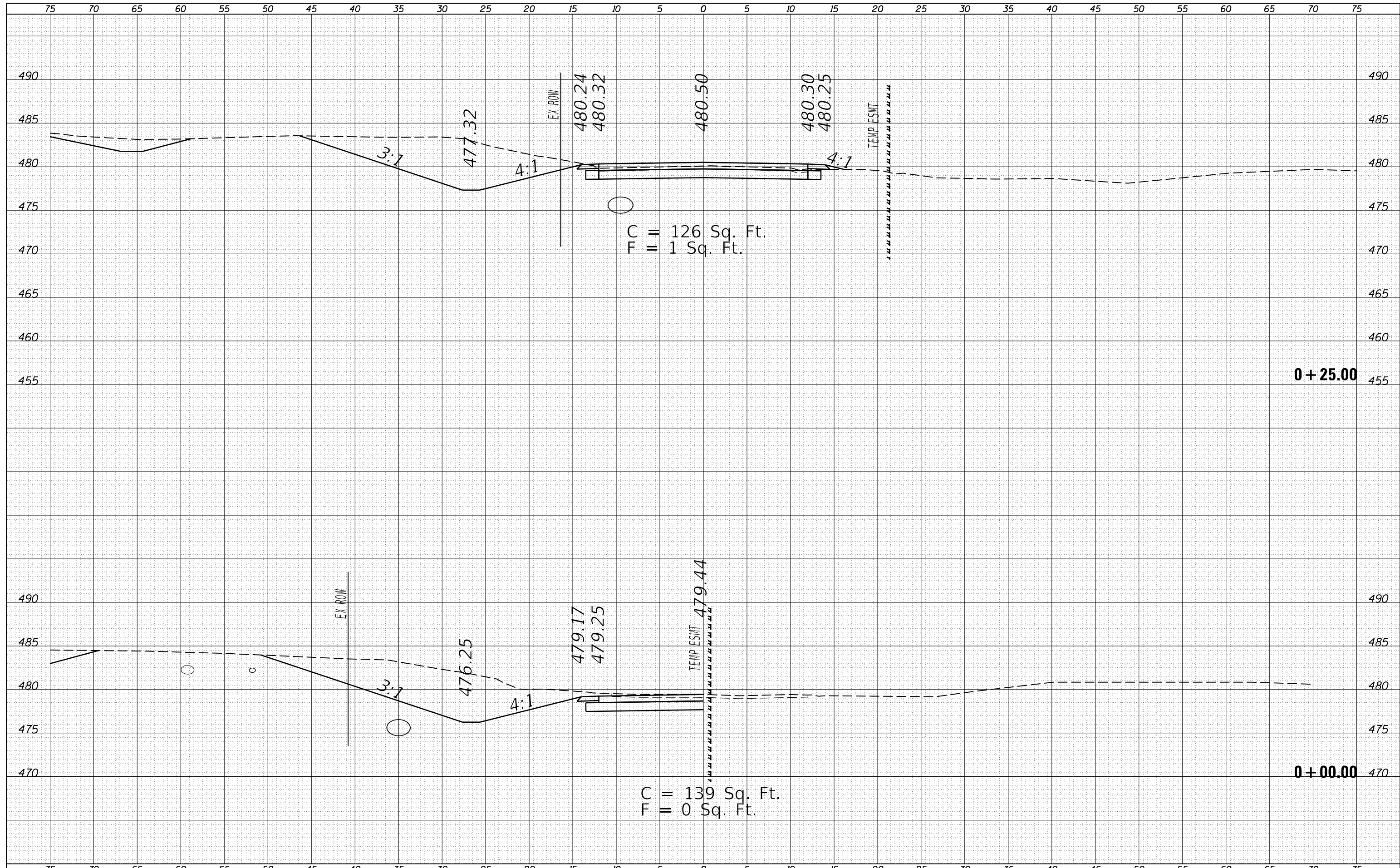
**CROSS SECTION
 IL 37**

SCALE: SHEET OF SHEETS STA. 129+00.00 TO STA. 129+00.00

F.A.S. RTE.	SECTION	COUNTY	TOTAL SHEETS	SHEET NO.
2887	11R-1	FRANKLIN	223	213
CONTRACT NO. 98820				
ILLINOIS FED. AID PROJECT				

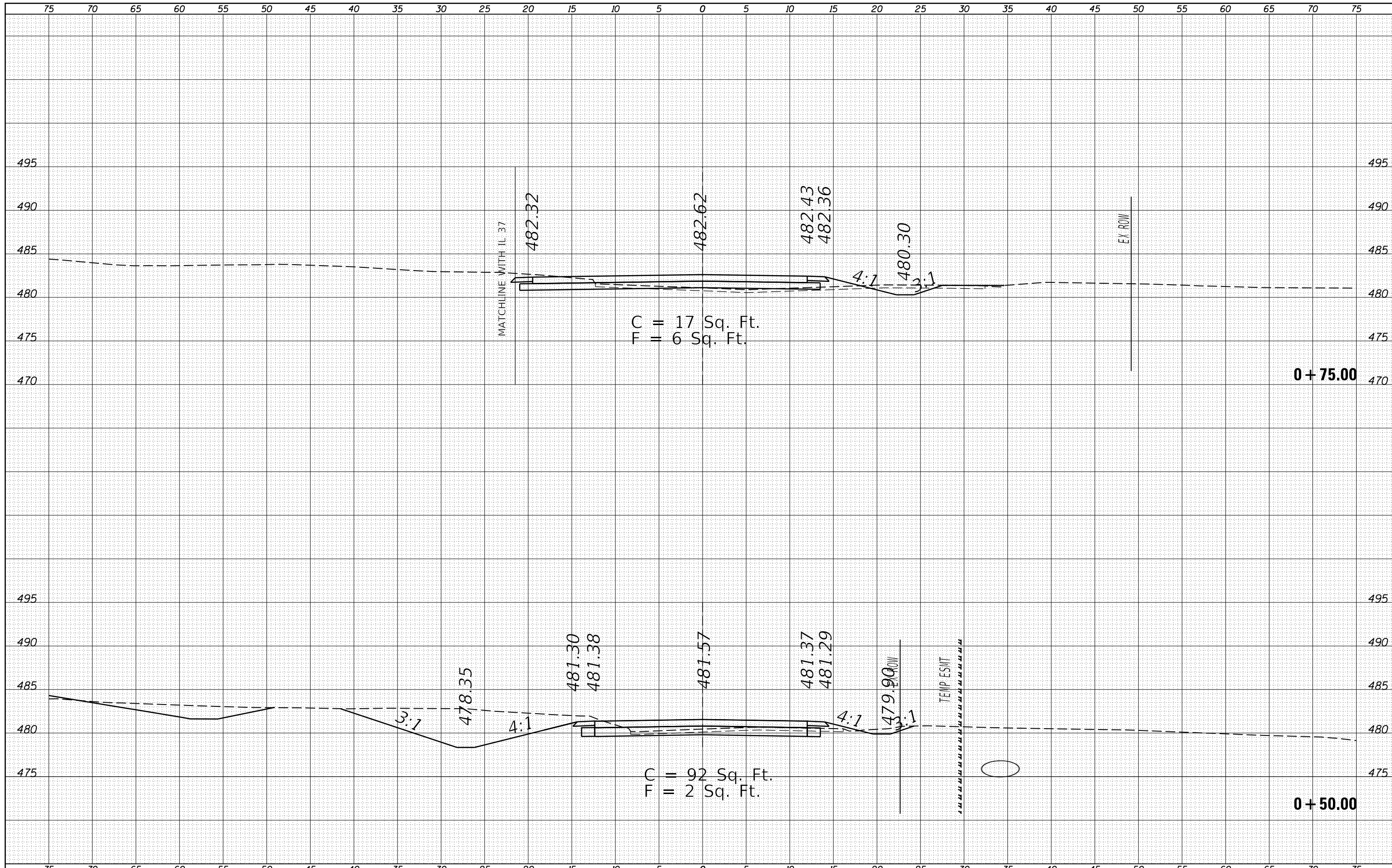
DATE	
BY	
FINAL SURVEY NO.	
SURVEYED PLOTTED	
TEMPLATE AREAS CHECKED	
NOTE BOOK NO.	
AREAS CHECKED	

DATE	
BY	
ORIGINAL SURVEY NO.	
SURVEYED PLOTTED	
TEMPLATE AREAS CHECKED	
NOTE BOOK NO.	
AREAS CHECKED	



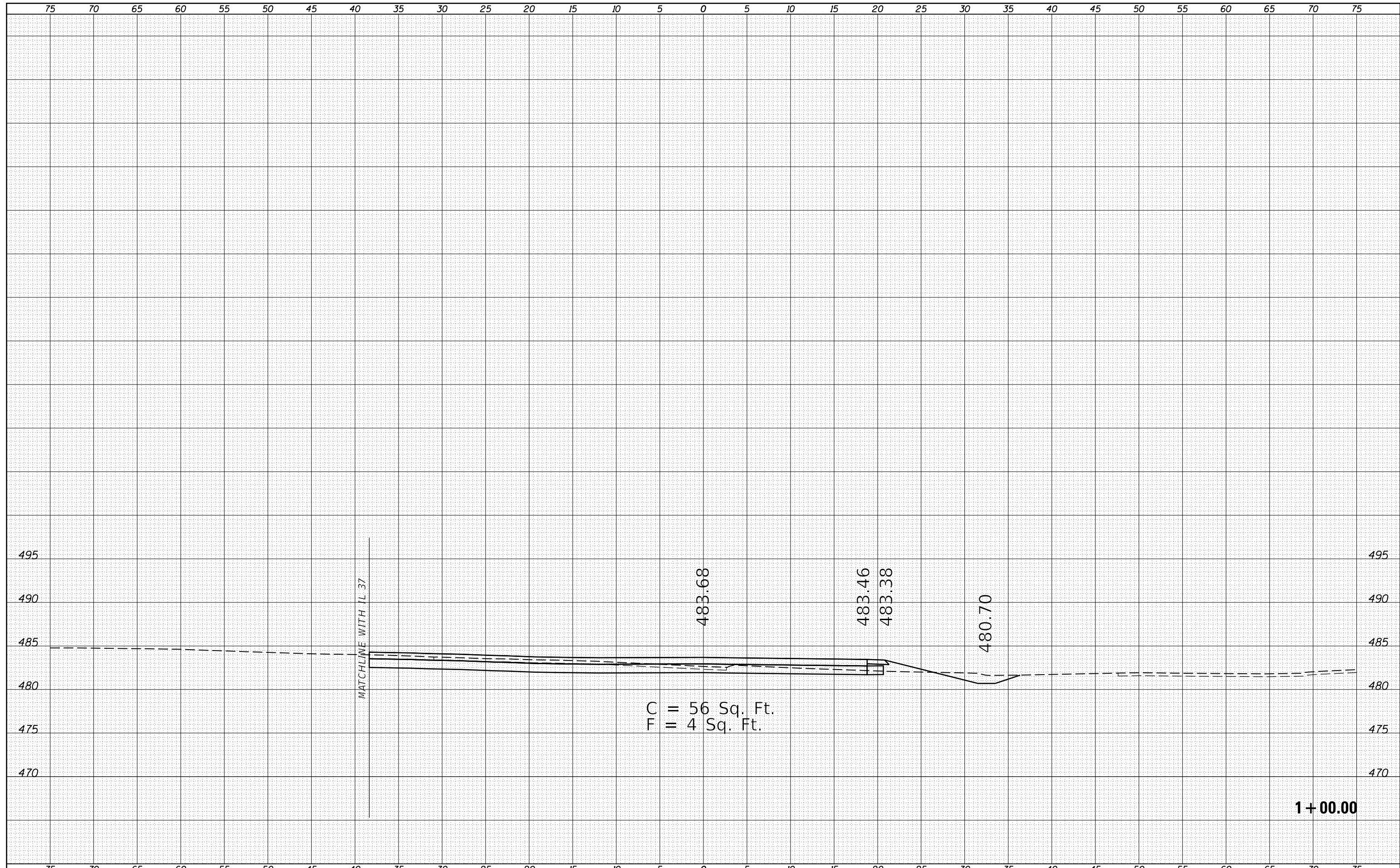
DATE	
BY	
SURVEYED	
PLOTTED	
TEMPLATE	
AREAS	
AREAS CHECKED	
NO.	

DATE	
BY	
SURVEYED	
PLOTTED	
TEMPLATE	
AREAS	
AREAS CHECKED	
NO.	



DATE	
BY	
SURVEYED	
PLOTTED	
TEMPLATE	
AREAS	
AREAS CHECKED	
FINAL SURVEY	
NOTE BOOK	
NO.	

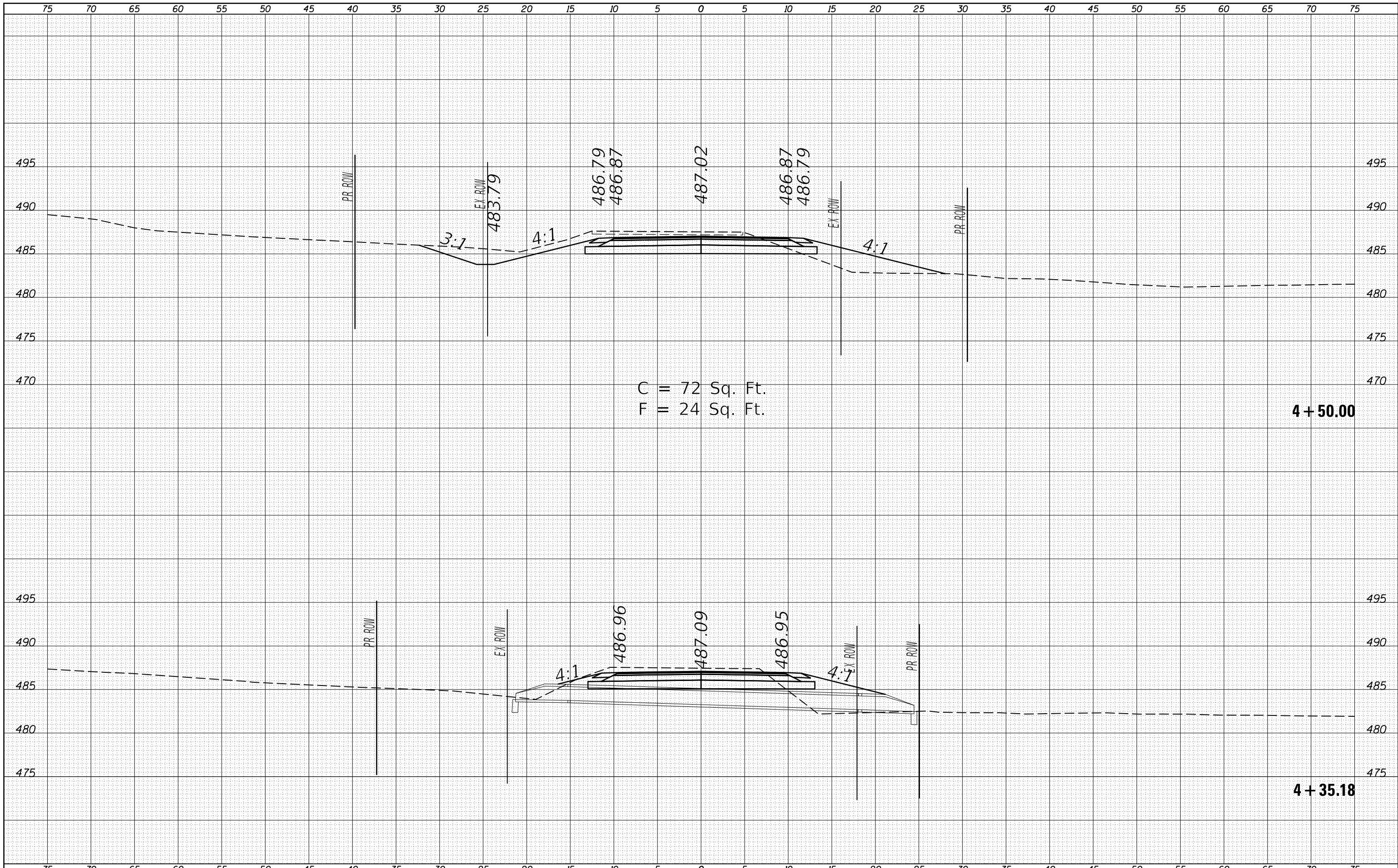
DATE	
BY	
SURVEYED	
PLOTTED	
TEMPLATE	
AREAS	
AREAS CHECKED	
ORIGINAL SURVEY	
NOTE BOOK	
NO.	



FILE NAME =	USER NAME = colemm	DESIGNED -	REVISED -	STATE OF ILLINOIS DEPARTMENT OF TRANSPORTATION	CROSS SECTIONS CEMETERY RD		F.A.S. RTE.	SECTION	COUNTY	TOTAL SHEETS	SHEET NO.		
pwc:\IL084EBD\INTEG\Illinois.gov\FWIDOT\Documents\IDOT Offices\District 9\Projects\98820\CADData\CADsheets\98820-sh2-sh2-1111.dwg		DRAWN -	REVISED -		2887	11R-1	FRANKLIN	223	216	CONTRACT N08820			
Default		PLOT SCALE = 10,000' / 1"	CHECKED -		REVISED -	SCALE:	SHEET	OF	SHEETS	STA. 1+00.00	TO STA. 1+00.00	ILLINOIS	FED. AID PROJECT
		PLOT DATE = 12/15/2017	DATE -		REVISED -								

DATE	
BY	
FINAL SURVEY NO.	
SURVEYED	
PLOTTED	
TEMPLATE	
AREAS	
CHECKED	

DATE	
BY	
ORIGINAL SURVEY NO.	
SURVEYED	
PLOTTED	
TEMPLATE	
AREAS	
CHECKED	



C = 72 Sq. Ft.
F = 24 Sq. Ft.

4 + 50.00

4 + 35.18

FILE NAME =
pwc:\IL084EBD\INTEG\Illinois.gov\FWIDOT\Documents\IDOT Offices\District 9\Projects\98820\CADData\CADsheets\98820-sh2-sh11.dwg

USER NAME = colemm	DESIGNED -	REVISD -
DRAWN -	REVISD -	
PLOT SCALE = 10,0000' / 1"	CHECKED -	REVISD -
DATE = 12/15/2017	DATE -	REVISD -

**STATE OF ILLINOIS
DEPARTMENT OF TRANSPORTATION**

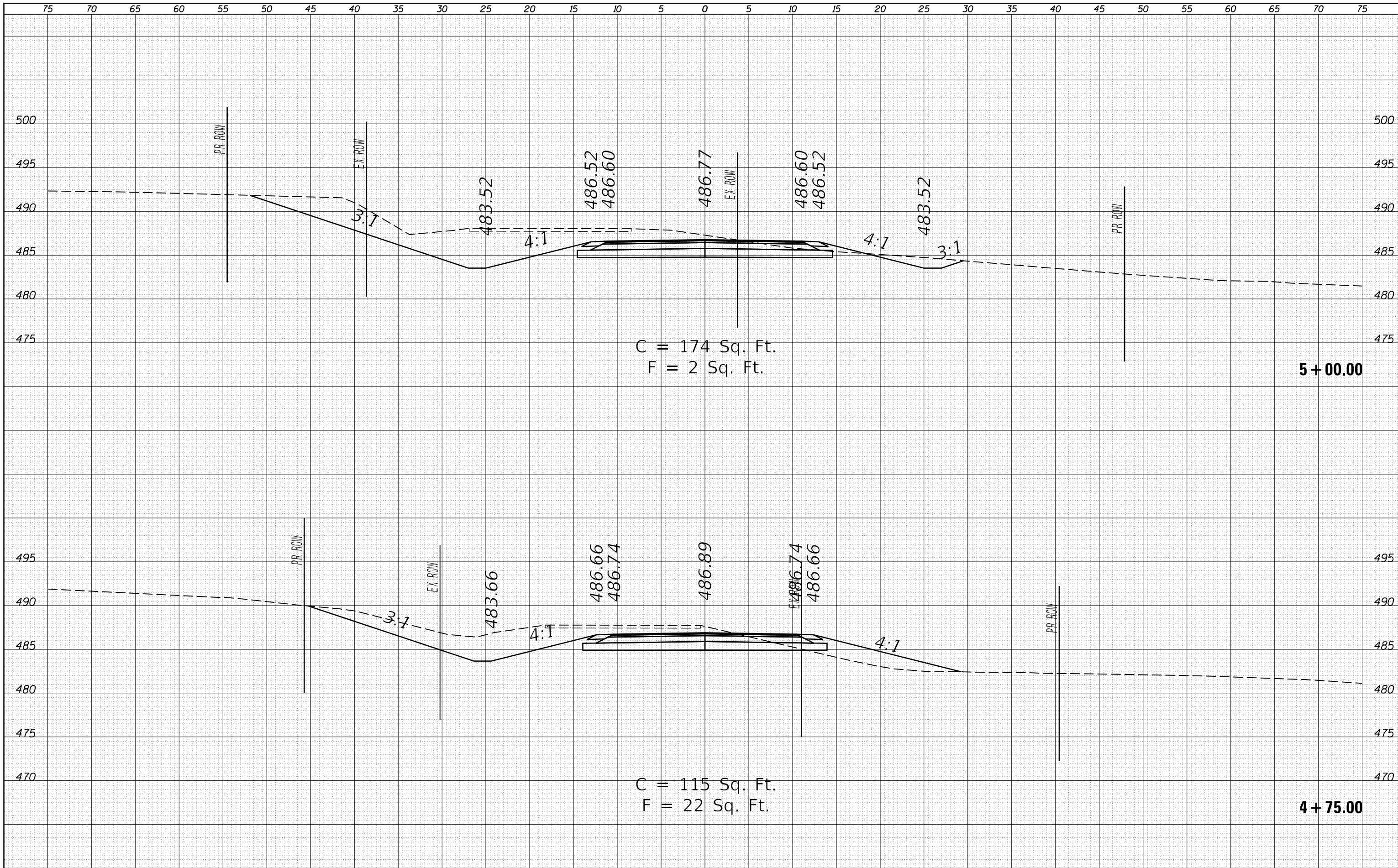
**CROSS SECTIONS
PARK RELOCATE**

SCALE: SHEET OF SHEETS STA. 4+35.18 TO STA. 4+50.00

F.A.S. RTE.	SECTION	COUNTY	TOTAL SHEETS	SHEET NO.
2887	11R-1	FRANKLIN	223	218
CONTRACT N08820				
ILLINOIS		FED. AID PROJECT		

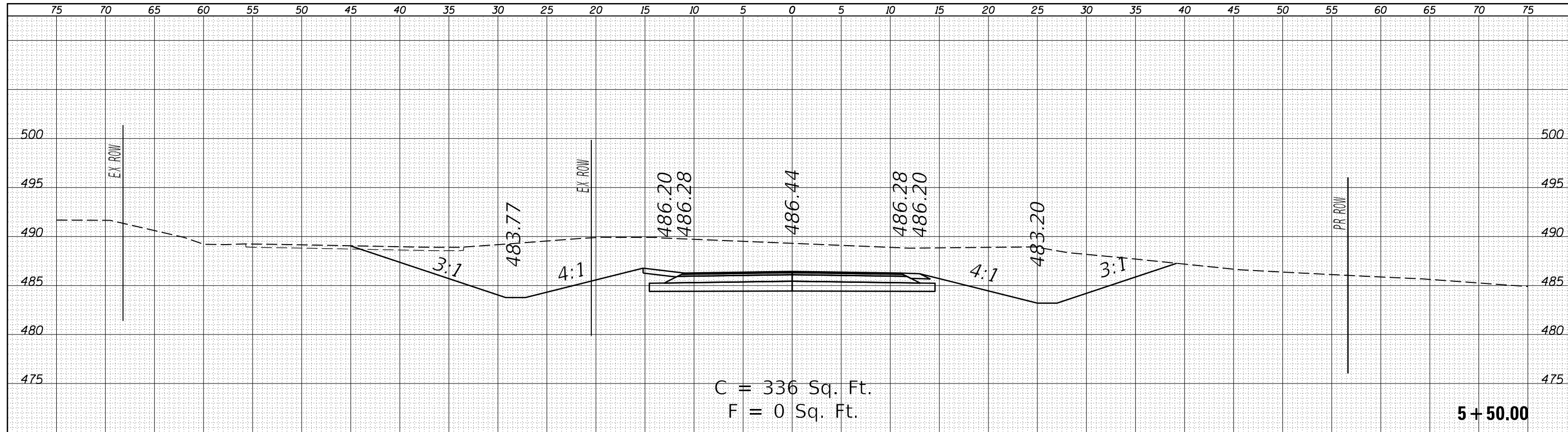
DATE	
BY	
FINAL SURVEY NO.	
SURVEYED	
PLOTTED	
TEMPLATE	
AREAS	
CHECKED	

DATE	
BY	
ORIGINAL SURVEY NO.	
SURVEYED	
PLOTTED	
TEMPLATE	
AREAS	
CHECKED	

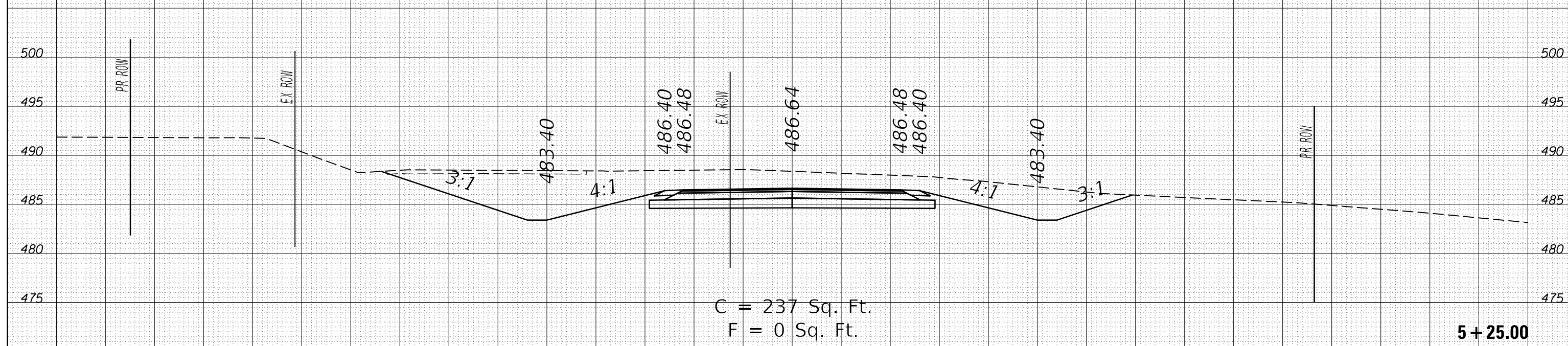


FILE NAME =	USER NAME = colemm	DESIGNED -	REVISED -	STATE OF ILLINOIS DEPARTMENT OF TRANSPORTATION	CROSS SECTIONS PARK RELOCATE	F.A.S. RTE.	SECTION	COUNTY	TOTAL SHEETS	SHEET NO.	
pwc:\IL084EBD\INTEG\Illinois.gov\FWIDOT\Documents\IDOT Office\District 9\Projects\98820\CADData\CADsheets\98820-shf2-shf3		DRAWN -	REVISED -			2887	11R-1	FRANKLIN	223	219	
PLOT SCALE = 10,000' / 1"		CHECKED -	REVISED -			CONTRACT N08820					
DATE = 12/15/2017		DATE -	REVISED -			SCALE:	SHEET	OF	SHEETS	STA. 4+75.00	TO STA. 5+00.00

DATE	
BY	
FINAL SURVEY	SURVEYED
NOTE BOOK	PLOTTED
NO.	TEMPLATE
	AREAS
	CHECKED

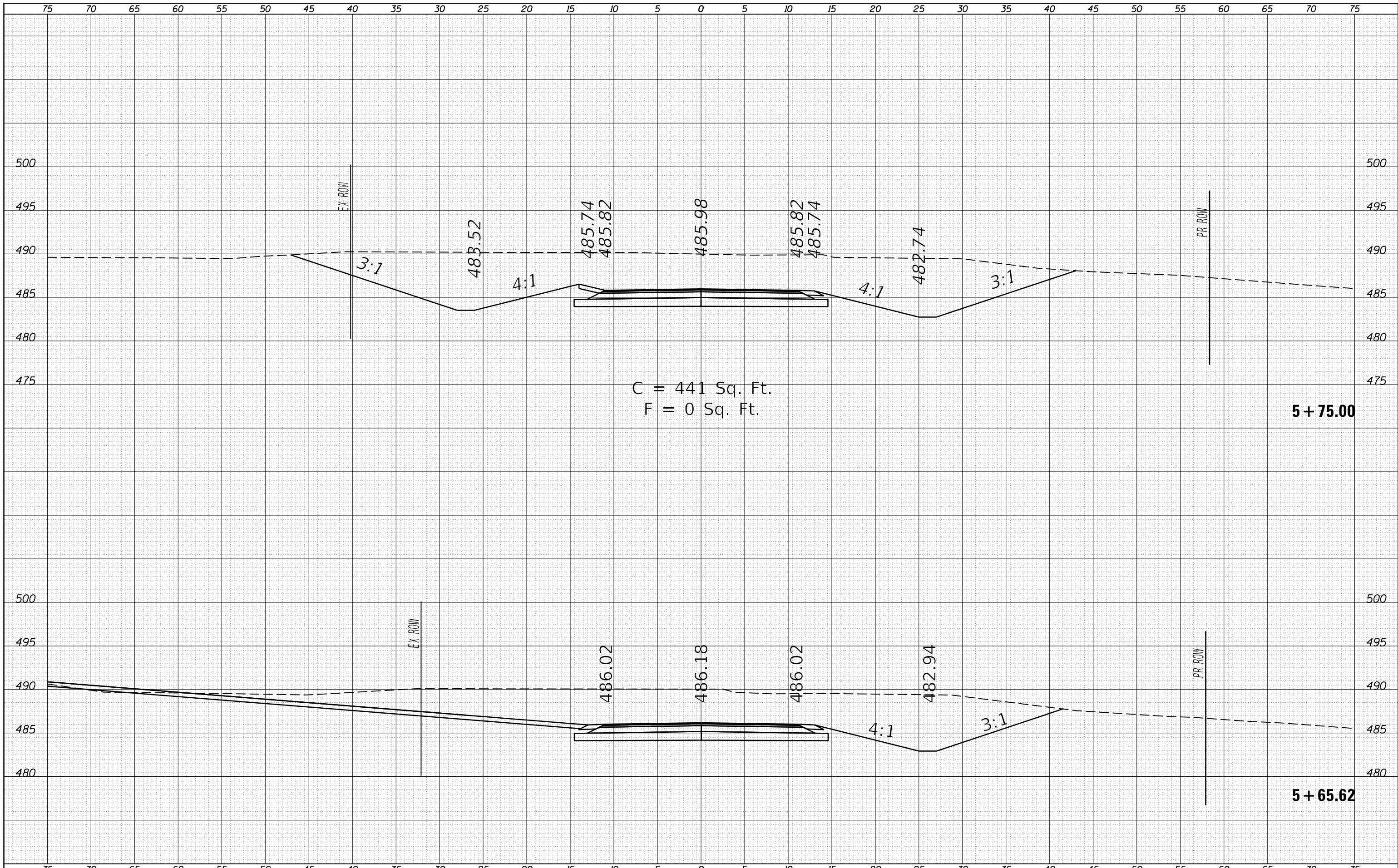


DATE	
BY	
ORIGINAL SURVEY	SURVEYED
NOTE BOOK	PLOTTED
NO.	TEMPLATE
	AREAS
	CHECKED



DATE	BY	SURVEYED	PLOTTED
		NOTE BOOK	TEMPLATE
		NO.	AREAS CHECKED

DATE	BY	SURVEYED	PLOTTED
		NOTE BOOK	TEMPLATE
		NO.	AREAS CHECKED



C = 441 Sq. Ft.
F = 0 Sq. Ft.

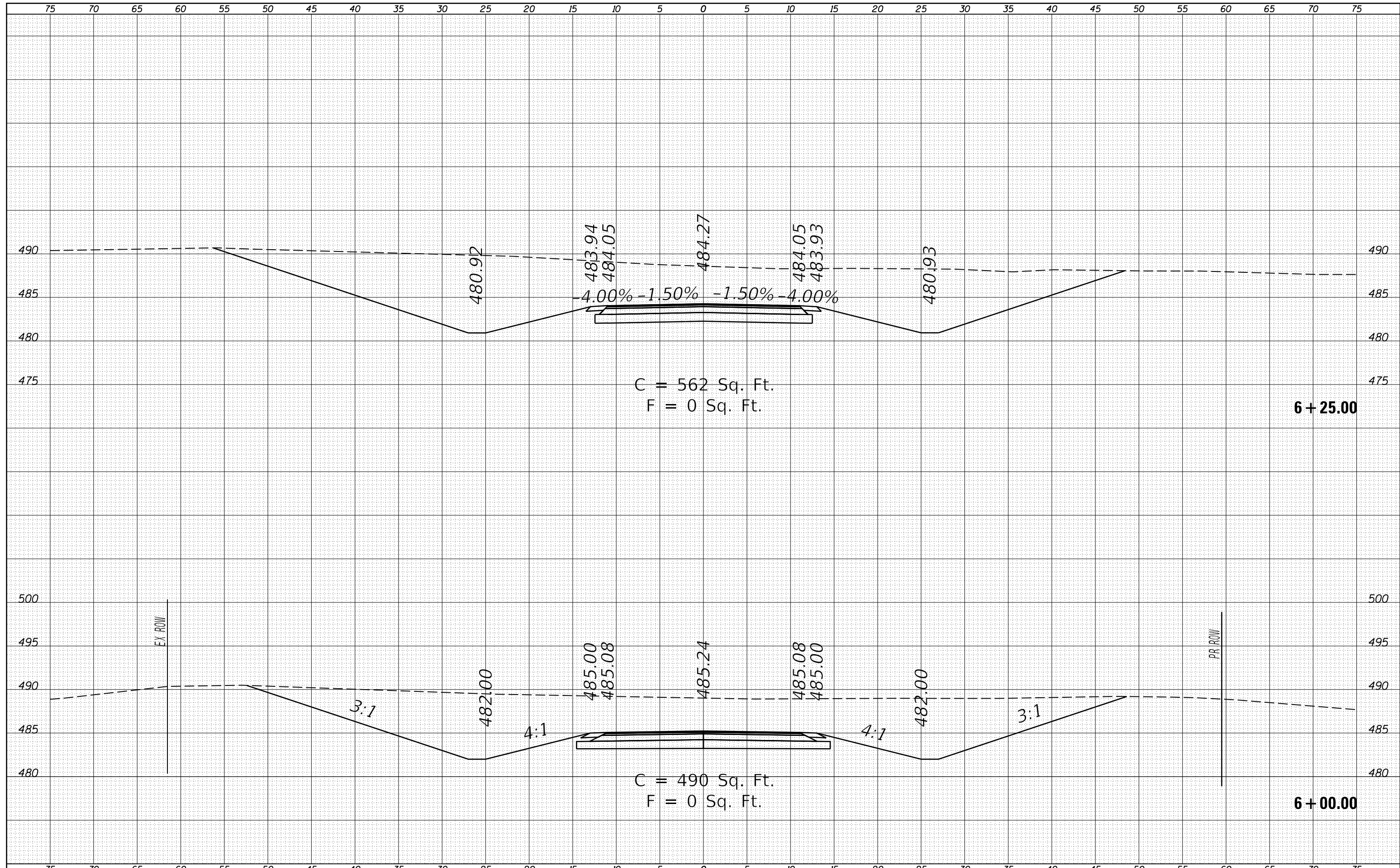
5 + 75.00

5 + 65.62

FILE NAME =	USER NAME = colemm	DESIGNED -	REVISIED -	STATE OF ILLINOIS DEPARTMENT OF TRANSPORTATION	CROSS SECTIONS PARK RELOCATE	F.A.S. RTE.	SECTION	COUNTY	TOTAL SHEETS	SHEET NO.
pwc:\IL084EBD\INTEG\Illinois.gov\FWIDOT\Documents\IDOT Offices\District 9\Projects\98820\CADData\CADsheets\98820-sh2-sh1	DRAWN -	REVISIED -	2887			11R-1	FRANKLIN	223	221	
Default	PLOT SCALE = 10,0000' / 1"	CHECKED -	REVISIED -			CONTRACT N08820				
	PLOT DATE = 12/15/2017	DATE -	REVISIED -	SCALE:		SHEET	OF SHEETS	STA. 5+65.62	TO STA. 5+75.00	ILLINOIS FED. AID PROJECT

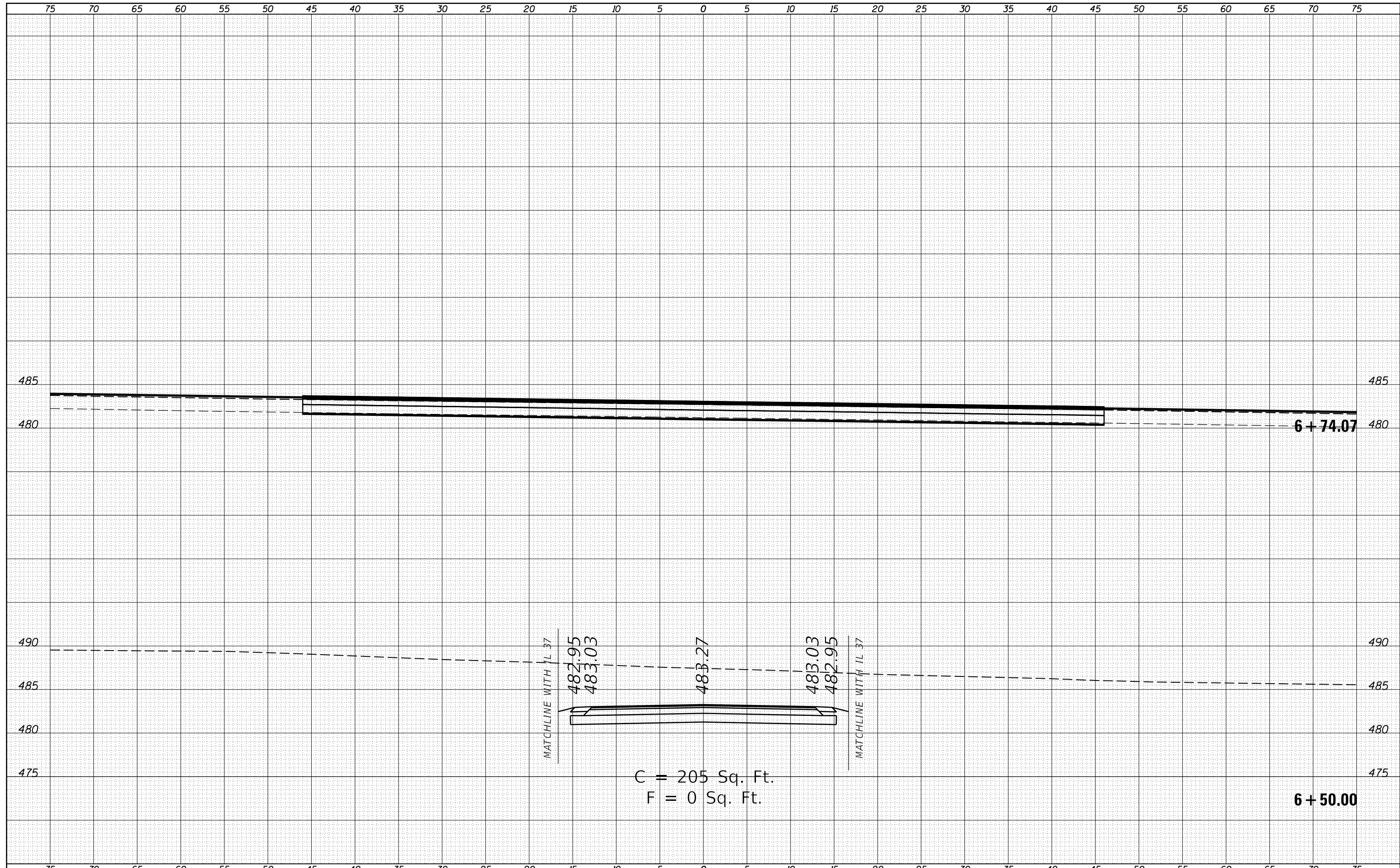
DATE	
BY	
FINAL SURVEY	SURVEYED
NOTE BOOK	PLOTTED
NO.	TEMPLATE
	AREAS
	CHECKED

DATE	
BY	
ORIGINAL SURVEY	SURVEYED
NOTE BOOK	PLOTTED
NO.	TEMPLATE
	AREAS
	CHECKED



FINAL SURVEY NO.	SURVEYED AREAS CHECKED
DATE	
BY	
NOTE BOOK	PLOTTED
NO.	TEMPLATE
	AREAS CHECKED

ORIGINAL SURVEY NO.	SURVEYED AREAS CHECKED
DATE	
BY	
NOTE BOOK	PLOTTED
NO.	TEMPLATE
	AREAS CHECKED



FILE NAME =	USER NAME = colemm	DESIGNED -	REVISIED -	STATE OF ILLINOIS DEPARTMENT OF TRANSPORTATION	CROSS SECTIONS PARK RELOCATE	F.A.S. RTE.	SECTION	COUNTY	TOTAL SHEETS	SHEET NO.
pwc:\IL084EBD\INTEG\Illinois.gov\FWIDOT\Documents\IDOT Offices\District 9\Projects\98820\CADData\CADsheets\98820-sh12-sh13	DRAWN -	REVISIED -	2887			11R-1	FRANKLIN	223	223	
Default	PLOT SCALE = 10,000' / 1"	CHECKED -	REVISIED -			CONTRACT N08820				
	PLOT DATE = 12/15/2017	DATE -	REVISIED -			SCALE:	SHEET OF SHEETS	STA. 6+50.00 TO STA. 6+74.07	ILLINOIS FED. AID PROJECT	