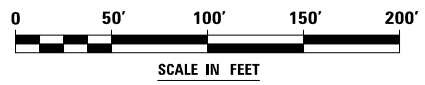


**NOTES**

1. FOR INTECTION STAGING DETAILS SEE MOT-220



- |   |  |  |  |  |                                 |  |   |   |
|---|--|--|--|--|---------------------------------|--|---|---|
| <b>MOT LEGEND</b>                       | CONSTRUCTION WORK ZONE                                   | DIRECTION OF TRAFFIC                       | TYPE III BARRICADE WITH STEADY BURNING LIGHTS            | MAINTAIN PAVEMENT MARKING FROM PREVIOUS STAGE            | TEMP PVT MK LINE 8 SOLID WHITE  | PAVT MARK TAPE T4 4 DBL SOLID Y AT 11" C-C WITH TEMP RAIS REF PVT MKR AT 40' C-C (BI OR MONO DIR AS SHOWN) | PAVT MARK TAPE T4 6 6' SKIP-2' DASH OR AS SPECIFIED WHITE | PAVT MARK TAPE T4 24 SOLID WH             |
|   | TEMP PVMT CONSTRUCTED THIS STAGE                         | CONSTRUCTION SIGN                          | DRUM W STEADY BURNING LIGHT SEE MOT GENERAL NOTE 14      | TEMP PVT MK LINE 4 SOLID WHITE                           | TEMP PVT MK LINE 12 SOLID WHITE | PAVT MARK TAPE T4 5 30' SKIP-10' DASH WHITE OR AS NOTED  | PAVT MARK TAPE T4 L&S                                     | PAVT MARK TAPE T4 4 WHITE                 |
| PR PVMT CONSTRUCTED IN PREVIOUS STAGE   | VERTICAL PANEL W STEADY BURNING LIGHT SEE GENERAL NOTE 8 | TEMP CONC BARRIER OR REL TEMP CONC BARRIER | TEMP PVT MK LINE 4 30' SKIP-10' DASH WHITE (OR AS NOTED) | TEMP PVT MK LINE 6 SOLID WHITE                           | TEMP PVT MK LINE 24 SOLID WHITE | PAVT MARK TAPE T4 12 SOLID WHITE   | PAVT MARK TAPE T4 8 WHITE                                 | PAVT MARK TAPE T4 8 WHITE 9' SKIP-3' DASH |
| TEMP PVMT CONSTRUCTED IN PREVIOUS STAGE | ARROW BOARD  | EXISTING PAVEMENT MARKING                  | TEMP PVT MK LINE 4 SOLID YELLOW                          | TEMP PVT MK LINE 6 6' SKIP-2' DASH OR AS SPECIFIED WHITE | TEMP PVT MK LTR & SYM           | PAVT MARK TAPE T4 12 SOLID YELLOW  |   |   |

<b>KNIGHT</b> Engineers & Architects	USER NAME = mmaestra	DESIGNED WVN	REVISED -
	PLOT SCALE = 1:1000	DRAWN WVN	REVISED -
	PLOT DATE = 5/13/2017	CHECKED PJO	REVISED -
		DATE 05/12/17	REVISED -

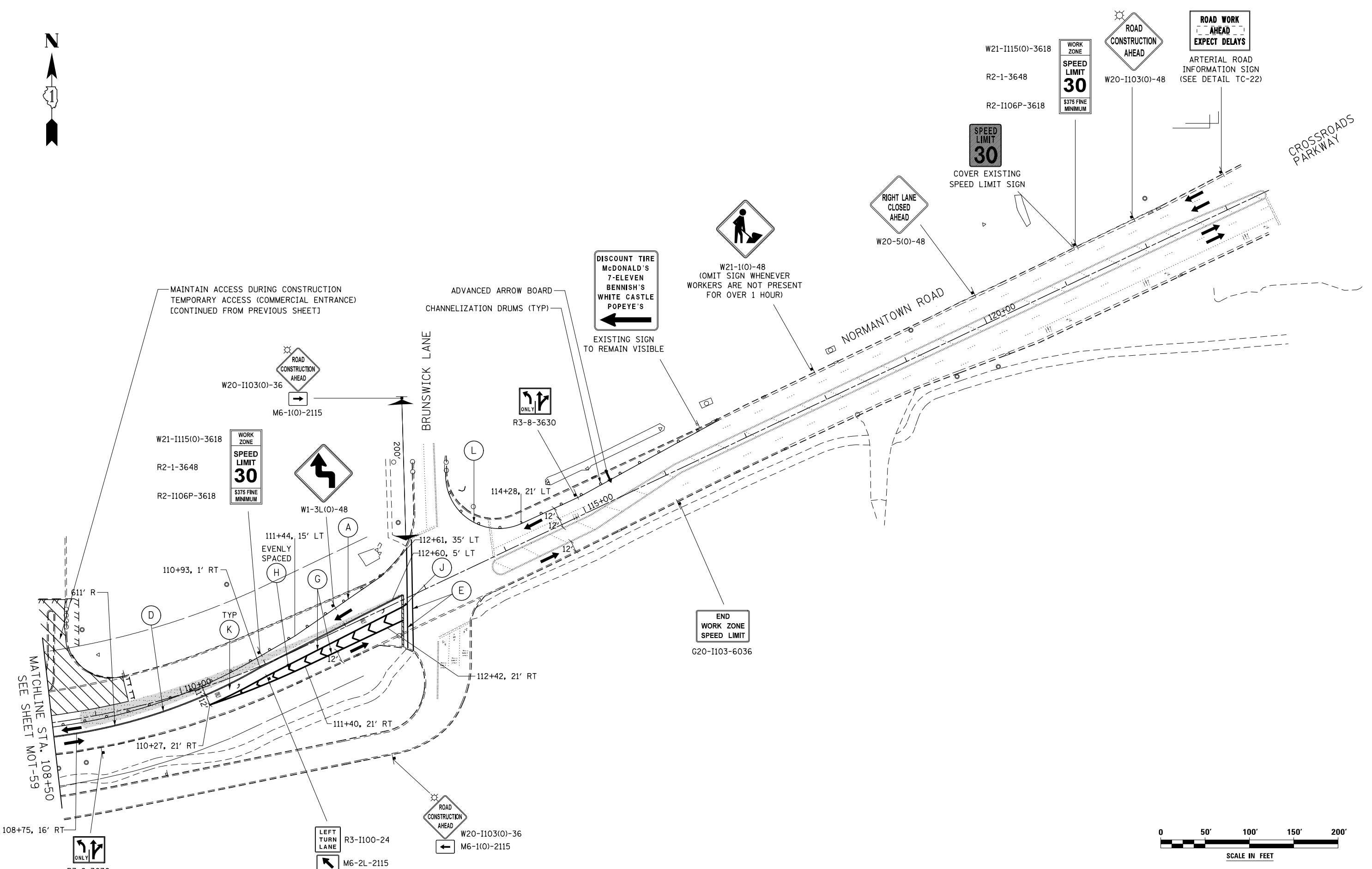
**STATE OF ILLINOIS**  
**DEPARTMENT OF TRANSPORTATION**

**MAINTENANCE OF TRAFFIC - STAGE 1**  
**NORMANTOWN ROAD**

SCALE: AS SHOWN    SHEET NO. 59 OF 226 SHEETS    STA. 97+50 TO STA. 108+50

F.A.I./P RTE.	SECTION	COUNTY	TOTAL SHEETS	SHEET NO.
*	(99-1HB-1) R-1	WILL	1508	201
MOT-59	CONTRACT NO. 60X10			
* FAI 55, FAP 856 [ILLINOIS] FED. AID PROJECT				

FILE NAME = D:\60X10-eh-t-staging\06-STG\_1\_015-Normantown.dgn



MAINTAIN ACCESS DURING CONSTRUCTION  
TEMPORARY ACCESS (COMMERCIAL ENTRANCE)  
[CONTINUED FROM PREVIOUS SHEET]

ADVANCED ARROW BOARD  
CHANNELIZATION DRUMS (TYP)

DISCOUNT TIRE  
McDONALD'S  
7-ELEVEN  
BENNISH'S  
WHITE CASTLE  
POPEYE'S  
←

W21-1(O)-48  
(OMIT SIGN WHENEVER  
WORKERS ARE NOT PRESENT  
FOR OVER 1 HOUR)

SPEED LIMIT  
30  
COVER EXISTING  
SPEED LIMIT SIGN

ROAD  
CONSTRUCTION  
AHEAD

ROAD WORK  
AHEAD  
EXPECT DELAYS  
ARTERIAL ROAD  
INFORMATION SIGN  
(SEE DETAIL TC-22)

CROSSROADS  
PARKWAY

W20-1103(O)-36  
M6-1(O)-2115

W21-1115(O)-3618  
R2-1-3648  
R2-1106P-3618

W1-3L(O)-48

R3-8-3630

RIGHT LANE  
CLOSED  
AHEAD  
W20-5(O)-48

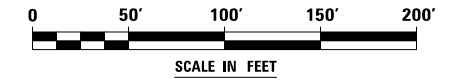
END  
WORK ZONE  
SPEED LIMIT  
G20-1103-6036

MATCHLINE STA. 108+50  
SEE SHEET MOT-59

R3-8-3630

R3-1100-24  
M6-2L-2115

ROAD  
CONSTRUCTION  
AHEAD  
W20-1103(O)-36  
M6-1(O)-2115



FILE NAME = D:\60X10-shr-staging\017-STG 1.016-Normantown.dgn

**KNIGHT**  
Engineers & Architects

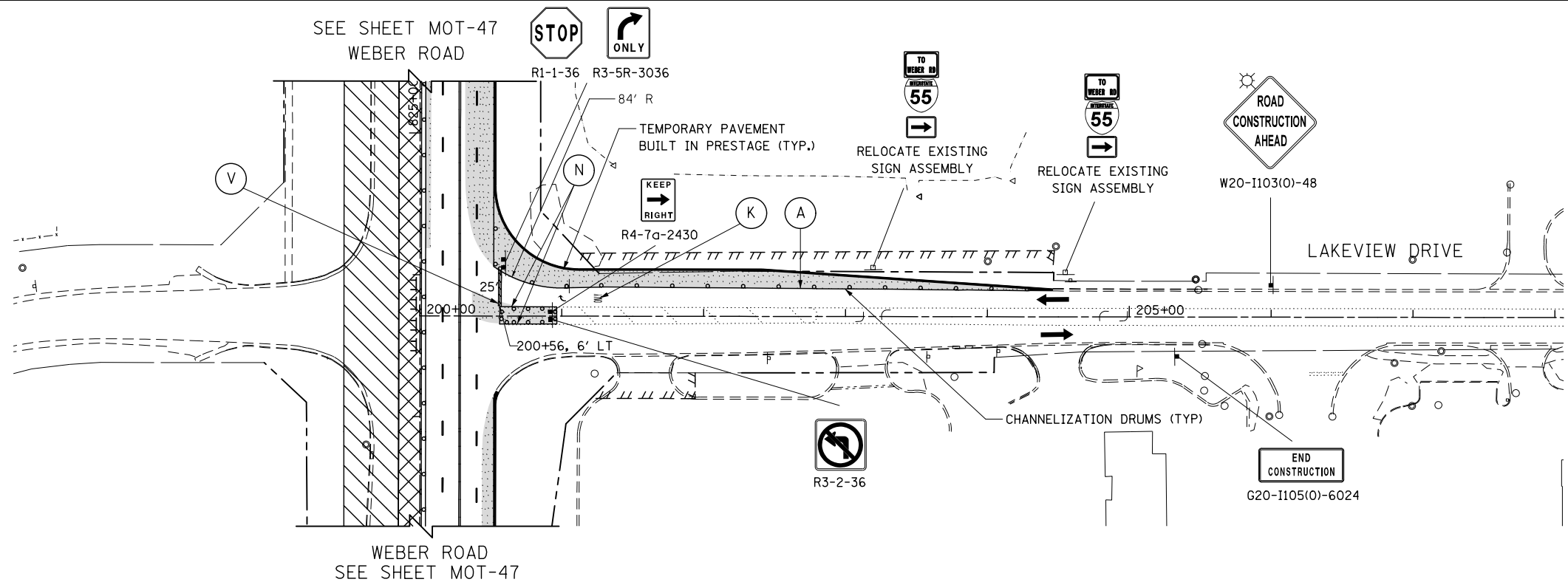
USER NAME = mmaestra	DESIGNED WVN	REVISED -
DRAWN DAM	REVISIONS	REVISED -
CHECKED PJO	REVISIONS	REVISED -
DATE 05/12/17	REVISIONS	REVISED -

**STATE OF ILLINOIS  
DEPARTMENT OF TRANSPORTATION**

**MAINTENANCE OF TRAFFIC – STAGE 1  
NORMANTOWN ROAD**

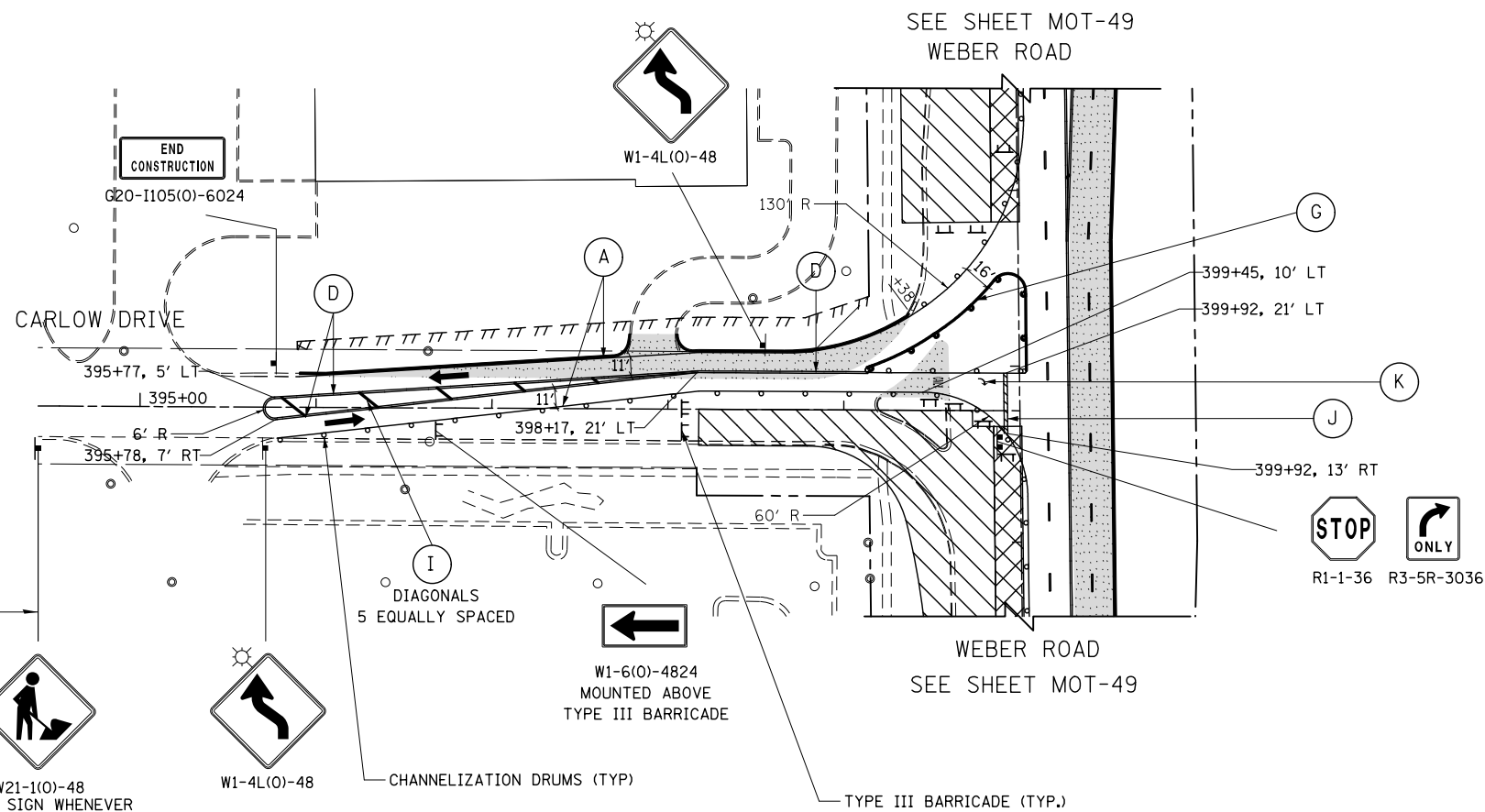
SCALE: AS SHOWN SHEET NO. 60 OF 226 SHEETS STA. 108+50 TO STA. PROJECT END

F.A.I./P RTE.	SECTION	COUNTY	TOTAL SHEETS	SHEET NO.
*	(99-1HB-1) R-1	WILL	1508	202
MOT-60			CONTRACT NO. 60X10	
* FAI 55, FAP 856 [ILLINOIS] FED. AID PROJECT				



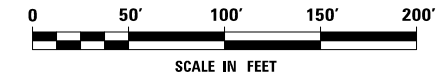

**NOTES**

1. FOR INTERSECTION STAGING DETAILS SEE MOT-223



**NOTES**

2. FOR INTERSECTION STAGING SEE MOT-225
3. SEE TEMPORARY PAVEMENT DETAIL ON MAINTENANCE OF TRAFFIC DETAILS SHEET MOT-8
4. CONSTRUCTION OF TEMPORARY PAVEMENT IN LOCATIONS WITH LIVE TRAFFIC OPERATIONS SHALL UTILIZE OFF-PEAK LANE CLOSURES IN ACCORDANCE WITH "KEEPING ARTERIALS OPEN TO TRAFFIC" SPECIAL PROVISION.



FILE NAME : D:\60X10-ehf-staging\018-STG 1.017-LakeviewCarLow.dgn

<b>KNIGHT</b> Engineers & Architects	USER NAME = mmaestra	DESIGNED WVN	REVISED -
	PLOT SCALE = 1:100	DRAWN DAM	REVISED -
	DATE = 5/13/2017	CHECKED PJO	REVISED -
		DATE 05/12/17	REVISED -

**STATE OF ILLINOIS  
DEPARTMENT OF TRANSPORTATION**

**MAINTENANCE OF TRAFFIC – STAGE 1  
LAKEVIEW DRIVE AND CARLOW DRIVE**

SCALE: AS SHOWN SHEET NO. 61 OF 226 SHEETS STA. 200+00 TO STA. 400+00

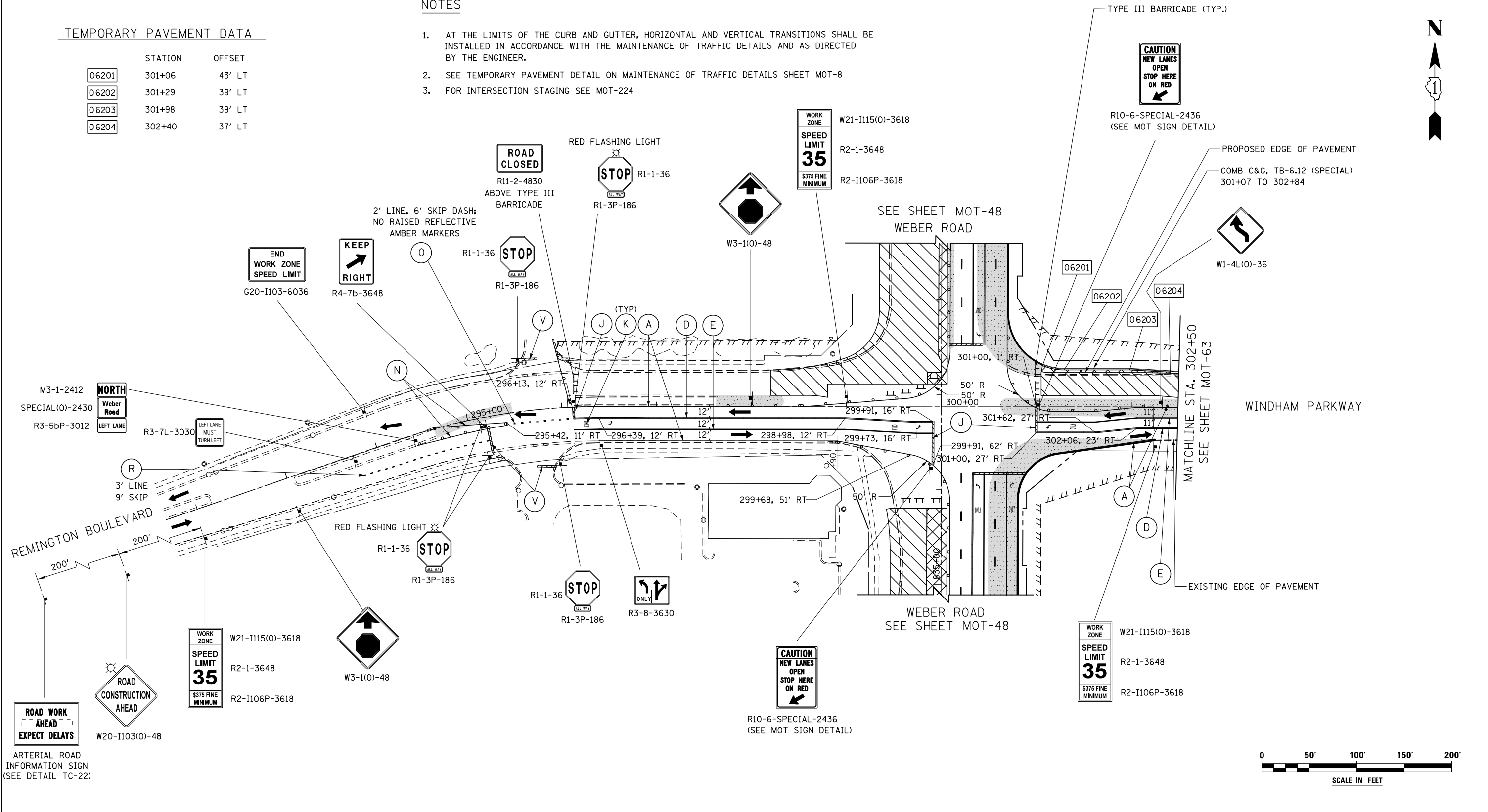
F.A.I./P RTE.	SECTION	COUNTY	TOTAL SHEETS	SHEET NO.
*	(99-1HB-1) R-1	WILL	1508	203
MOT-61			CONTRACT NO. 60X10	
* FAI 55, FAP 856 ILLINOIS FED. AID PROJECT				

TEMPORARY PAVEMENT DATA

	STATION	OFFSET
06201	301+06	43' LT
06202	301+29	39' LT
06203	301+98	39' LT
06204	302+40	37' LT

NOTES

1. AT THE LIMITS OF THE CURB AND GUTTER, HORIZONTAL AND VERTICAL TRANSITIONS SHALL BE INSTALLED IN ACCORDANCE WITH THE MAINTENANCE OF TRAFFIC DETAILS AND AS DIRECTED BY THE ENGINEER.
2. SEE TEMPORARY PAVEMENT DETAIL ON MAINTENANCE OF TRAFFIC DETAILS SHEET MOT-8
3. FOR INTERSECTION STAGING SEE MOT-224



ARTERIAL ROAD INFORMATION SIGN (SEE DETAIL TC-22)

<b>MOT LEGEND</b>	CONSTRUCTION WORK ZONE	DIRECTION OF TRAFFIC	TYPE III BARRICADE WITH STEADY BURNING LIGHTS	MAINTAIN PAVEMENT MARKING FROM PREVIOUS STAGE	TEMP PVT MK LINE 4 DBL SOLID Y AT 11" C-C WITH TEMP RAIS REF PVT MKR AT 40' C-C (BI OR MONO DIR AS SHOWN)	TEMP PVT MK LINE 8 SOLID WHITE	PAVT MARK TAPE T4 4 SOLID WHITE	PAVT MARK TAPE T4 6 DBL SOLID Y AT 11" C-C WITH TEMP RAIS REF PVT MKR AT 40' C-C (BI OR MONO DIR AS SHOWN)	PAVT MARK TAPE T4 24 SOLID WH
	TEMP PVMT CONSTRUCTED THIS STAGE	CONSTRUCTION SIGN	VERTICAL PANEL W STEADY BURNING LIGHT SEE GENERAL NOTE 8	TEMP CONC BARRIER OR REL TEMP CONC BARRIER	TEMP PVT MK LINE 4 30' SKIP-10' DASH WHITE (OR AS NOTED)	TEMP PVT MK LINE 12 SOLID WHITE	PAVT MARK TAPE T4 4 30' SKIP-10' DASH WHITE OR AS NOTED	PAVT MARK TAPE T4 8 SOLID WHITE	PAVT MARK TAPE T4 12 SOLID WHITE
PR PVMT CONSTRUCTED IN PREVIOUS STAGE	ARROW BOARD	EXISTING PAVEMENT MARKING	PROPOSED PAVEMENT MARKING (SEE PAVEMENT MARKING PLANS)	TEMP PVT MK LINE 4 SOLID YELLOW	TEMP PVT MK LINE 6 SOLID WHITE	PAVT MARK TAPE T4 5 30' SKIP-10' DASH WHITE OR AS NOTED	PAVT MARK TAPE T4 12 SOLID YELLOW	PAVT MARK TAPE T4 4 WHITE	PAVT MARK TAPE T4 8 WHITE
TEMP PVMT CONSTRUCTED IN PREVIOUS STAGE					TEMP PVT MK LINE 6 6' SKIP-2' DASH OR AS SPECIFIED WHITE	TEMP PVT MK LINE 24 SOLID WHITE	PAVT MARK TAPE T4 4 WHITE	PAVT MARK TAPE T4 12 SOLID WHITE	PAVT MARK TAPE T4 8 WHITE

FILE NAME = D:\60X10-eh-t-staging\015-STG\_1\_018-RemingtonWindham.dgn

**KNIGHT**  
Engineers & Architects

USER NAME = mmaestra	DESIGNED WVN	REVISED -
PLOT SCALE = 1:1000	DRAWN DAM	REVISED -
PLOT DATE = 5/13/2017	CHECKED PJO	REVISED -
	DATE 05/12/17	REVISED -

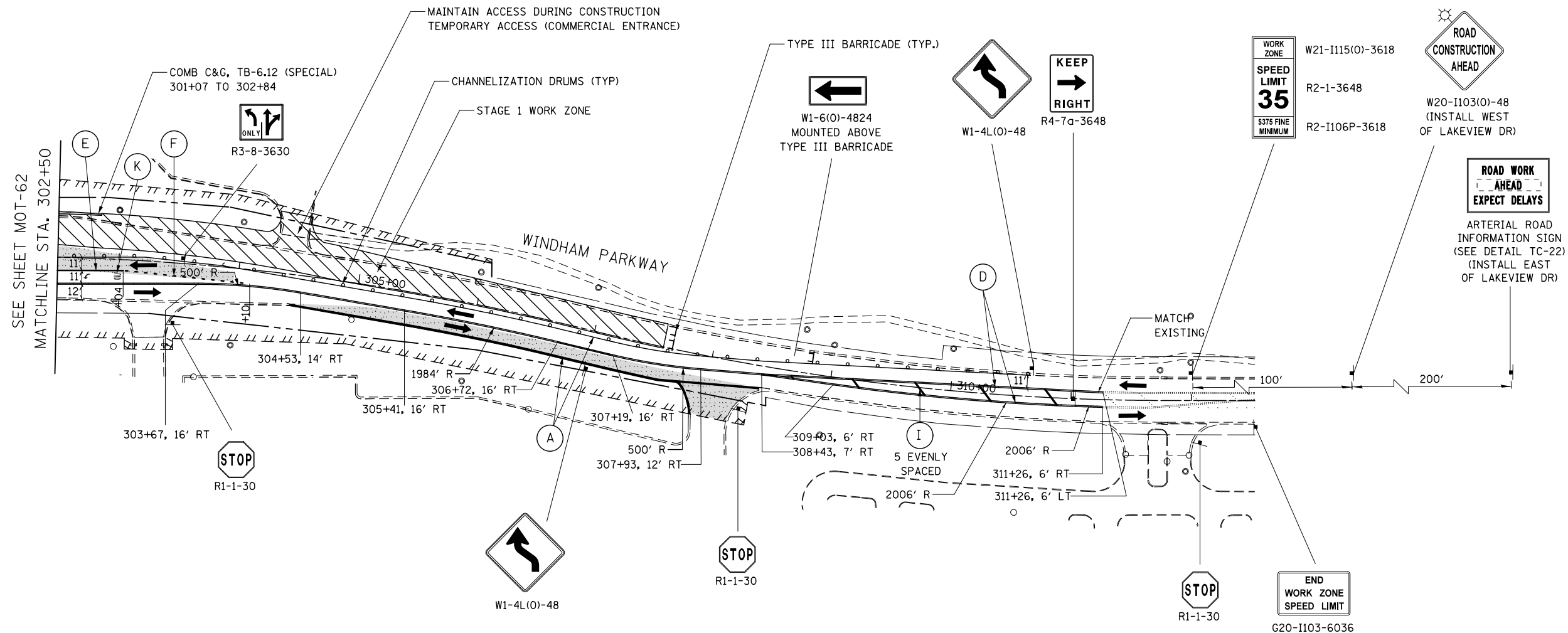
STATE OF ILLINOIS  
DEPARTMENT OF TRANSPORTATION

MAINTENANCE OF TRAFFIC - STAGE 1  
REMINGTON BOULEVARD / WINDHAM PARKWAY

SCALE: AS SHOWN SHEET NO. 62 OF 226 SHEETS STA. 292+50 TO STA. 302+50

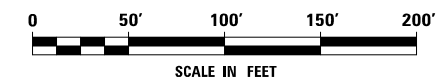
F.A.I./P RTE.	SECTION	COUNTY	TOTAL SHEETS	SHEET NO.
*	(99-1HB-1) R-1	WILL	1508	204
MOT-62			CONTRACT NO. 60X10	
* FAI 55, FAP 856 [ILLINOIS] FED. AID PROJECT				





**NOTES**

1. AT THE LIMITS OF THE CURB AND GUTTER, HORIZONTAL AND VERTICAL TRANSITIONS SHALL BE INSTALLED IN ACCORDANCE WITH THE MAINTENANCE OF TRAFFIC DETAILS AND AS DIRECTED BY THE ENGINEER.
2. SEE TEMPORARY PAVEMENT DETAIL ON MAINTENANCE OF TRAFFIC DETAILS SHEET MOT-8

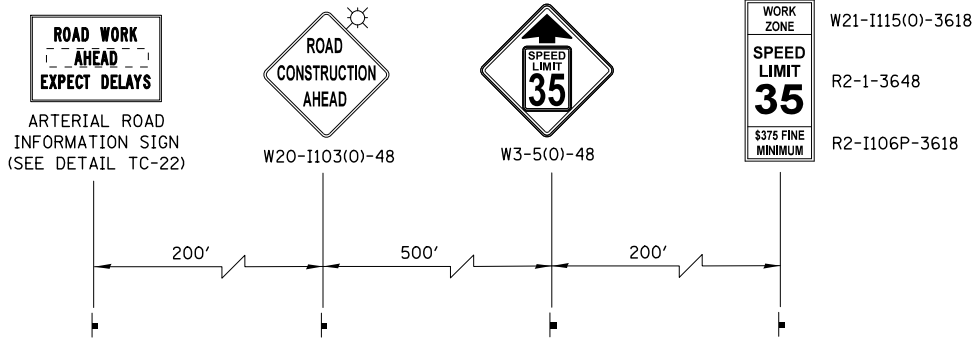


**MOT LEGEND**

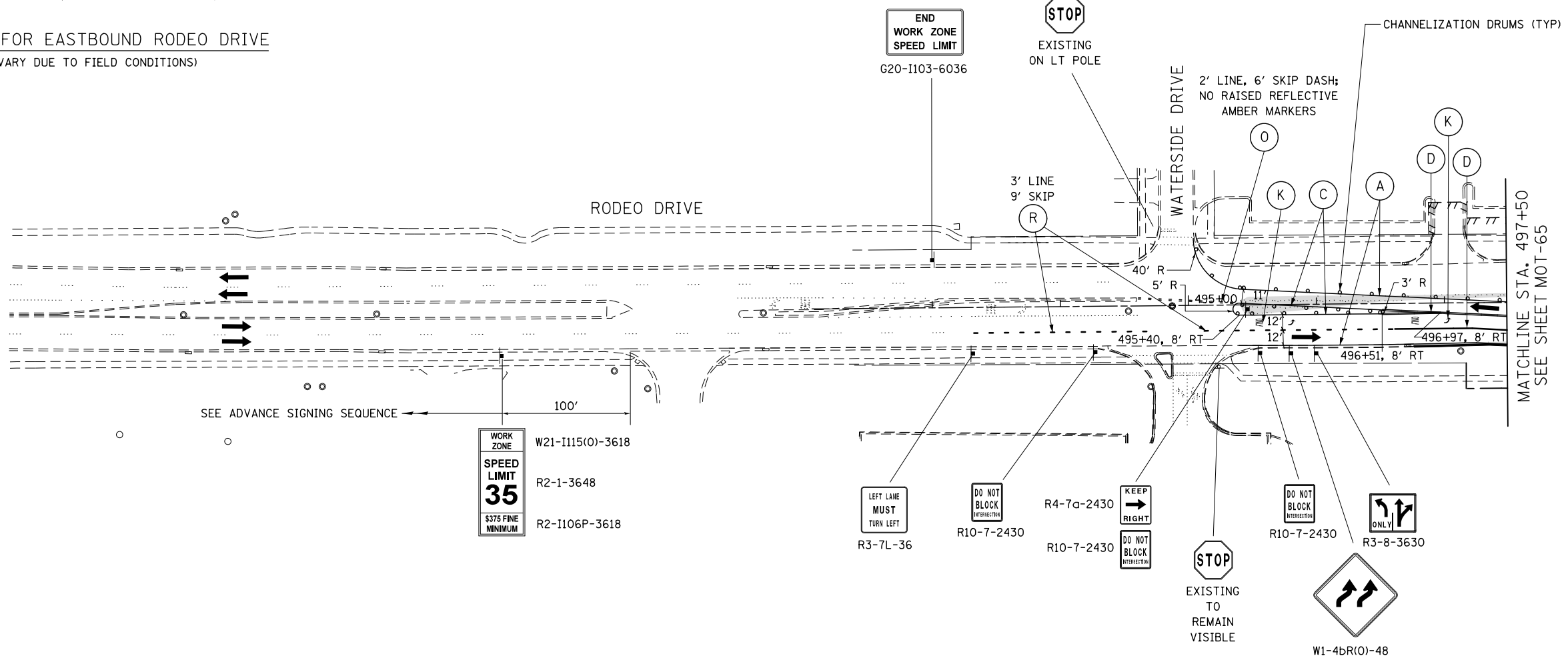
- |   |  |  |  |   |   |  |   |                               |
|---|--|--|--|---|---|--|---|-------------------------------|
| CONSTRUCTION WORK ZONE                  | DIRECTION OF TRAFFIC                                     | TYPE III BARRICADE WITH STEADY BURNING LIGHTS            | MAINTAIN PAVEMENT MARKING FROM PREVIOUS STAGE            | TEMP PVT MK LINE 4 DBL SOLID Y AT 11" C-C WITH TEMP RAIS REF PVT MKR AT 40' C-C (BI OR MONO DIR AS SHOWN) | TEMP PVT MK LINE 8 SOLID WHITE                          | PAVT MARK TAPE T4 4 DBL SOLID Y AT 11" C-C WITH TEMP RAIS REF PVT MKR AT 40' C-C (BI OR MONO DIR AS SHOWN) | PAVT MARK TAPE T4 6 6' SKIP-2' DASH OR AS SPECIFIED WHITE | PAVT MARK TAPE T4 24 SOLID WH |
| TEMP PVMT CONSTRUCTED THIS STAGE        | CONSTRUCTION SIGN  | DRUM W STEADY BURNING LIGHT SEE MOT GENERAL NOTE 14      | TEMP PVT MK LINE 4 SOLID WHITE                           | TEMP PVT MK LINE 12 SOLID WHITE   | PAVT MARK TAPE T4 4 SOLID WHITE                         | PAVT MARK TAPE T4 L&S  | PAVT MARK TAPE T4 4 WHITE                                 |                               |
| PR PVMT CONSTRUCTED IN PREVIOUS STAGE   | VERTICAL PANEL W STEADY BURNING LIGHT SEE GENERAL NOTE 8 | TEMP PVT MK LINE 4 30' SKIP-10' DASH WHITE (OR AS NOTED) | TEMP PVT MK LINE 4 30' SKIP-10' DASH WHITE (OR AS NOTED) | TEMP PVT MK LINE 12 SOLID YELLOW  | PAVT MARK TAPE T4 4 30' SKIP-10' DASH WHITE OR AS NOTED | PAVT MARK TAPE T4 8 SOLID WHITE  | PAVT MARK TAPE T4 8 WHITE                                 |                               |
| TEMP PVMT CONSTRUCTED IN PREVIOUS STAGE | ARROW BOARD  | EXISTING PAVEMENT MARKING                                | TEMP PVT MK LINE 6 6' SKIP-2' DASH OR AS SPECIFIED WHITE | TEMP PVT MK LINE 24 SOLID WHITE   | PAVT MARK TAPE T4 4 SOLID YELLOW                        | PAVT MARK TAPE T4 12 SOLID WHITE   | PAVT MARK TAPE T4 8 WHITE 9' SKIP-3' DASH                 |                               |
|   |  | PROPOSED PAVEMENT MARKING (SEE PAVEMENT MARKING PLANS)   | TEMP PVT MK LTR & SYM                                    | TEMP PVT MK LINE 6 6' SKIP-2' DASH OR AS SPECIFIED WHITE  | PAVT MARK TAPE T4 5 30' SKIP-10' DASH WHITE OR AS NOTED | PAVT MARK TAPE T4 12 SOLID YELLOW  |   |                               |

	USER NAME = mmaestra	DESIGNED WVN	REVISED -	<b>STATE OF ILLINOIS</b> <b>DEPARTMENT OF TRANSPORTATION</b>	<b>MAINTENANCE OF TRAFFIC - STAGE 1</b> <b>REMINGTON BOULEVARD / WINDHAM PARKWAY</b>	F.A.I./P RTE.	SECTION	COUNTY	TOTAL SHEETS	SHEET NO.
	DRAWN DAM	REVISOR -	* (99-1HB-1) R-1			WILL	1508	205		
	PLOT SCALE = 1:1000	CHECKED PJO	REVISOR -			MOT-63	CONTRACT NO. 60X10			
	PLOT DATE = 5/13/2017	DATE 05/12/17	REVISOR -			SCALE: AS SHOWN SHEET NO. 63 OF 226 SHEETS STA. 302+50 TO STA. 312+50 * FAI 55, FAP 856 [ILLINOIS] FED. AID PROJECT				

FILE NAME = D:\60X10-eh-t-stage1\B2P-STG\_1\_019-Remington-Windham2.dgn

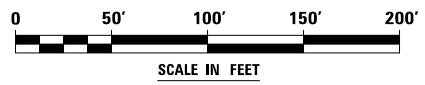


**ADVANCE SIGNING FOR EASTBOUND RODEO DRIVE**  
(SPACING MAY VARY DUE TO FIELD CONDITIONS)



**NOTES**

- AT THE LIMITS OF THE CURB AND GUTTER, HORIZONTAL AND VERTICAL TRANSITIONS SHALL BE INSTALLED IN ACCORDANCE WITH THE MAINTENANCE OF TRAFFIC DETAILS AND AS DIRECTED BY THE ENGINEER.
- SEE TEMPORARY PAVEMENT DETAIL ON MAINTENANCE OF TRAFFIC DETAILS SHEET MOT-8

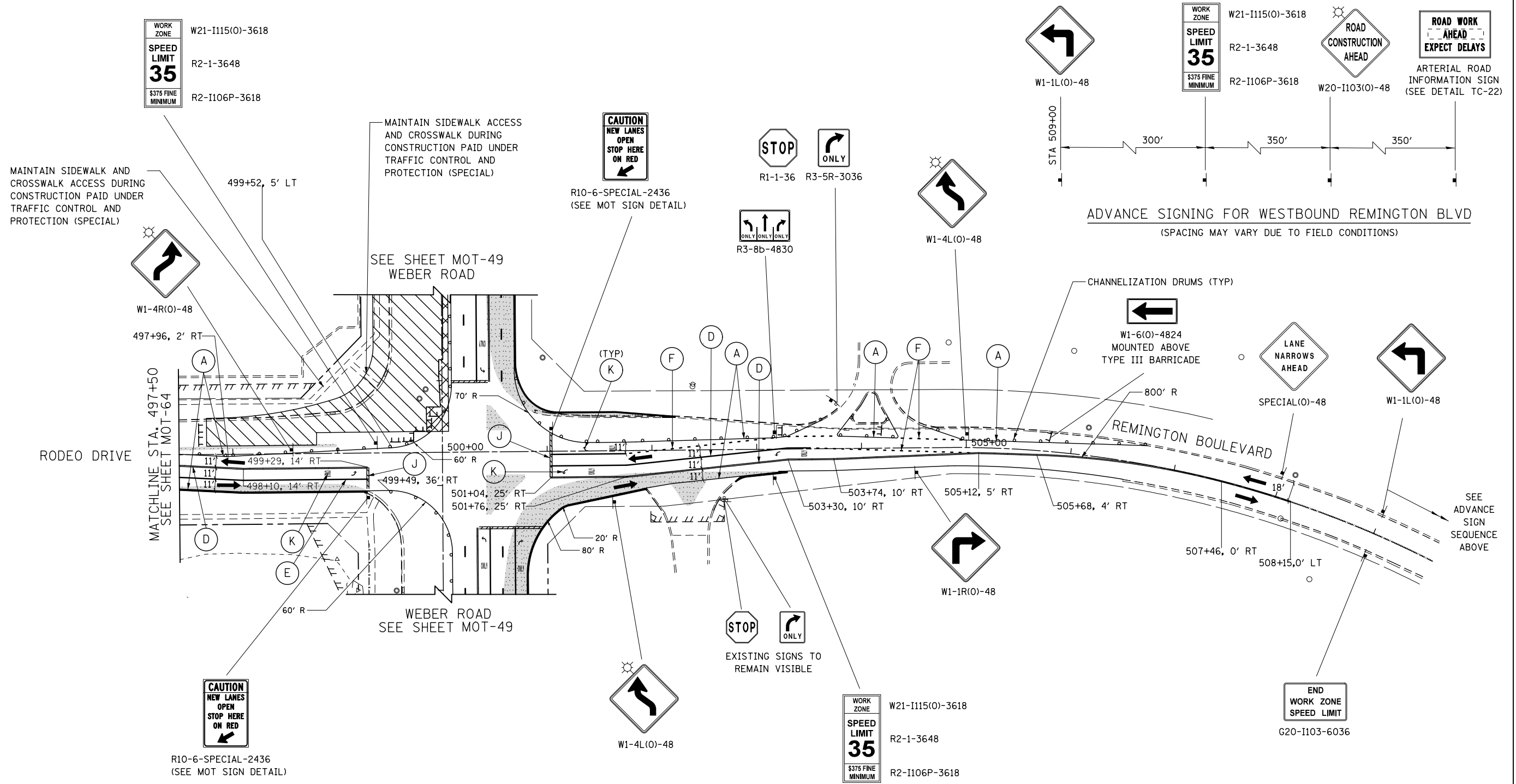


<b>MOT LEGEND</b>	CONSTRUCTION WORK ZONE	DIRECTION OF TRAFFIC	TYPE III BARRICADE WITH STEADY BURNING LIGHTS	MAINTAIN PAVEMENT MARKING FROM PREVIOUS STAGE	TEMP PVT MK LINE 4 DBL SOLID Y AT 11" C-C WITH TEMP RAIS REF PVT MKR AT 40' C-C (BI OR MONO DIR AS SHOWN)	TEMP PVT MK LINE 8 SOLID WHITE	PAVT MARK TAPE T4 4 SOLID WHITE	PAVT MARK TAPE T4 6 DBL SOLID Y AT 11" C-C WITH TEMP RAIS REF PVT MKR AT 40' C-C (BI OR MONO DIR AS SHOWN)	PAVT MARK TAPE T4 24 SOLID WH
	TEMP PVMT CONSTRUCTED THIS STAGE	CONSTRUCTION SIGN	TEMP CONC BARRIER OR REL TEMP CONC BARRIER	TEMP PVT MK LINE 4 30' SKIP-10' DASH WHITE (OR AS NOTED)	TEMP PVT MK LINE 12 SOLID WHITE	PAVT MARK TAPE T4 4 30' SKIP-10' DASH WHITE OR AS NOTED	PAVT MARK TAPE T4 8 SOLID WHITE	PAVT MARK TAPE T4 12 SOLID WHITE	PAVT MARK TAPE T4 6 6' SKIP-2' DASH OR AS NOTED
PR PVMT CONSTRUCTED IN PREVIOUS STAGE	VERTICAL PANEL W STEADY BURNING LIGHT SEE GENERAL NOTE 8	EXISTING PAVEMENT MARKING	PROPOSED PAVEMENT MARKING (SEE PAVEMENT MARKING PLANS)	TEMP PVT MK LINE 4 6' SKIP-2' DASH OR AS SPECIFIED WHITE	TEMP PVT MK LINE 24 SOLID WHITE	PAVT MARK TAPE T4 5 30' SKIP-10' DASH WHITE OR AS NOTED	PAVT MARK TAPE T4 12 SOLID YELLOW	PAVT MARK TAPE T4 8 6' SKIP-2' DASH	PAVT MARK TAPE T4 8 WHITE
TEMP PVMT CONSTRUCTED IN PREVIOUS STAGE	ARROW BOARD	TEMP PVT MK LINE 4 SOLID YELLOW		TEMP PVT MK LINE 6 SOLID WHITE	TEMP PVT MK LTR & SYM	PAVT MARK TAPE T4 4 SOLID YELLOW	PAVT MARK TAPE T4 12 SOLID WHITE	PAVT MARK TAPE T4 8 9' SKIP-3' DASH	PAVT MARK TAPE T4 24 SOLID WH

FILE NAME = D:\60X10-eh-t-stage\mot-65-1-026-RodeoRemington.dgn

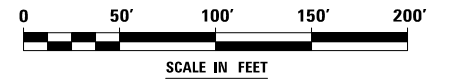
<b>KNIGHT</b> Engineers & Architects	USER NAME = mmaestra	DESIGNED WVN	REVISED -	<b>STATE OF ILLINOIS</b> <b>DEPARTMENT OF TRANSPORTATION</b>	<b>MAINTENANCE OF TRAFFIC - STAGE 1</b> <b>RODEO DRIVE / REMINGTON BOULEVARD</b>	F.A.I./P RTE.	SECTION	COUNTY	TOTAL SHEETS	SHEET NO.
	PLOT SCALE = 1:1000	CHECKED PJO	REVISED -			* (99-1HB-1) R-1	WILL	1508	206	
	PLOT DATE = 5/13/2017	DATE 05/12/17	REVISED -			MOT-64	CONTRACT NO. 60X10			

SCALE: AS SHOWN SHEET NO. 64 OF 226 SHEETS STA. 492+00 TO STA. 497+50 \* FAI 55, FAP 856 [ILLINOIS] FED. AID PROJECT



**NOTES**

- 1. SEE TEMPORARY PAVEMENT DETAIL ON MAINTENANCE OF TRAFFIC DETAILS SHEET MOT-8



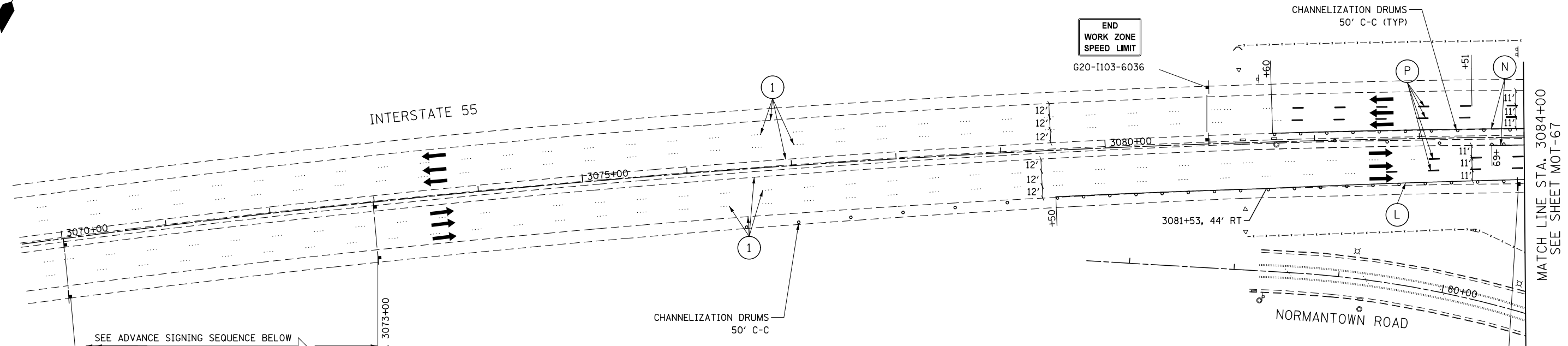

**MOT LEGEND**

	CONSTRUCTION WORK ZONE		DIRECTION OF TRAFFIC
	TEMP PVMT CONSTRUCTED THIS STAGE		CONSTRUCTION SIGN
	PR PVMT CONSTRUCTED IN PREVIOUS STAGE		VERTICAL PANEL W/ STEADY BURNING LIGHT SEE GENERAL NOTE 8
	TEMP PVMT CONSTRUCTED IN PREVIOUS STAGE		ARROW BOARD

- |  |  |   |   |   |  |   |   |
|--|--|---|---|---|--|---|---|
| 1 TYPE III BARRICADE WITH STEADY BURNING LIGHTS          | 3 MAINTAIN PAVEMENT MARKING FROM PREVIOUS STAGE            | D TEMP PVT MK LINE 4 DBL SOLID Y AT 11" C-C WITH TEMP RAIS REF PVT MKR AT 40' C-C (BI OR MONO DIR AS SHOWN) | G TEMP PVT MK LINE 8 SOLID WHITE                          | L PAVT MARK TAPE T4 4 SOLID WHITE                         | O PAVT MARK TAPE T4 4 DBL SOLID Y AT 11" C-C WITH TEMP RAIS REF PVT MKR AT 40' C-C (BI OR MONO DIR AS SHOWN) | R PAVT MARK TAPE T4 6 6' SKIP-2' DASH OR AS SPECIFIED WHITE | V PAVT MARK TAPE T4 24 SOLID WH             |
| DRUM W STEADY BURNING LIGHT SEE MOT GENERAL NOTE 14      | A TEMP PVT MK LINE 4 SOLID WHITE                           | H TEMP PVT MK LINE 12 SOLID WHITE   | M PAVT MARK TAPE T4 4 30' SKIP-10' DASH WHITE OR AS NOTED | P PAVT MARK TAPE T4 5 30' SKIP-10' DASH WHITE OR AS NOTED | S PAVT MARK TAPE T4 8 SOLID WHITE  | T PAVT MARK TAPE T4 12 SOLID WHITE                          | W PAVT MARK TAPE T4 L&S                     |
| TEMP CONC BARRIER OR REL TEMP CONC BARRIER               | B TEMP PVT MK LINE 4 30' SKIP-10' DASH WHITE (OR AS NOTED) | I TEMP PVT MK LINE 24 SOLID YELLOW  | N PAVT MARK TAPE T4 4 SOLID YELLOW                        | Q PAVT MARK TAPE T4 6 SOLID WHITE                         | U PAVT MARK TAPE T4 12 SOLID YELLOW  | X PAVT MARK TAPE T4 4 WHITE 6' SKIP-2' DASH                 | Y PAVT MARK TAPE T4 8 WHITE 9' SKIP-3' DASH |
| 1 EXISTING PAVEMENT MARKING                              | C TEMP PVT MK LINE 4 SOLID YELLOW                          | J TEMP PVT MK LINE 24 SOLID WHITE   | K TEMP PVT MK LTR & SYM                                   |   |  |   |   |
| 2 PROPOSED PAVEMENT MARKING (SEE PAVEMENT MARKING PLANS) |  |   |   |   |  |   |   |

	USER NAME = mmaestra	DESIGNED WVN	REVISED -	<b>STATE OF ILLINOIS DEPARTMENT OF TRANSPORTATION</b>	<b>MAINTENANCE OF TRAFFIC -- STAGE 1 RODEO DRIVE / REMINGTON BOULEVARD</b>	F.A.I./P RTE.	SECTION	COUNTY	TOTAL SHEETS	SHEET NO.
	PLOT SCALE = 1:1000	CHECKED PJO	REVISED -			* (99-1HB-1) R-1	WILL	1508	207	
	PLOT DATE = 5/13/2017	DATE 05/12/17	REVISED -			MOT-65	CONTRACT NO. 60X10		* FAI 55, FAP 856 [ILLINOIS] FED. AID PROJECT	

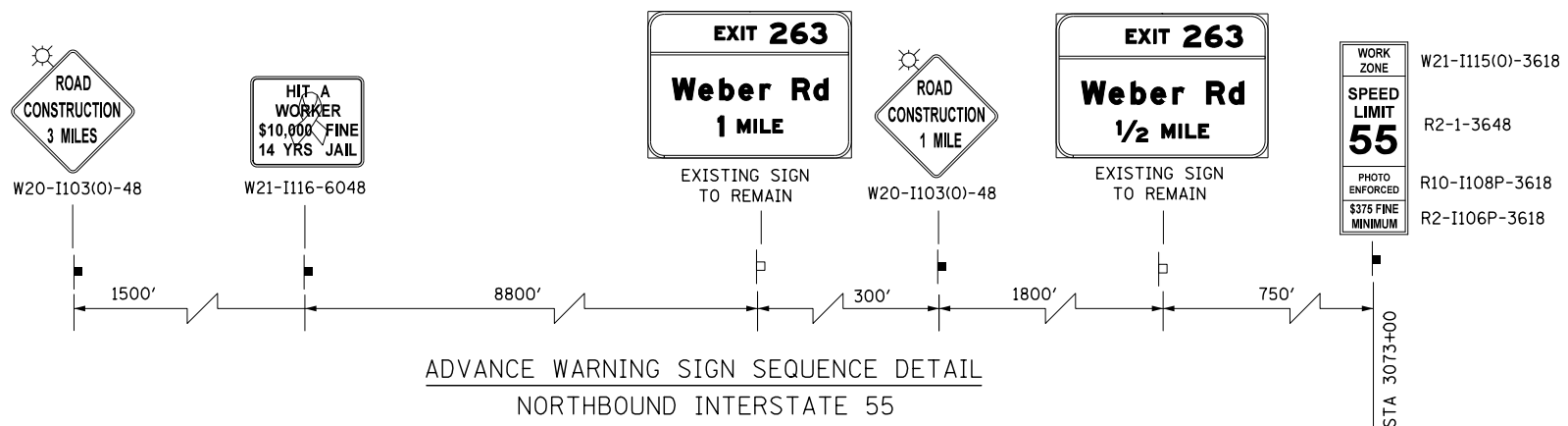
FILE NAME = D:\60X10-eh-t-stage1\022-STG\_1\_021-RodeoRemington.dgn



SEE ADVANCE SIGNING SEQUENCE BELOW



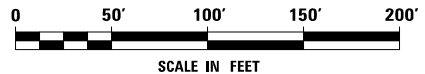
WORK ZONE W21-I115(O)-3618  
 SPEED LIMIT 55 R2-1-3648  
 PHOTO ENFORCED R10-I108P-3618  
 \$375 FINE MINIMUM R2-I106P-3618



ADVANCE WARNING SIGN SEQUENCE DETAIL  
 NORTHBOUND INTERSTATE 55

PROVIDE SIGNS ON BOTH SIDES OF TRAVEL LANES  
 (ONE ON RIGHT SHOULDER, ONE ON LEFT SHOULDER)

COVER EXISTING ADVANCE CRASH INVESTIGATION  
 SITE SIGNS DURING CONSTRUCTION, TYP.



FILE NAME = D:\60X10-ehf-stg\mgt\01-STG 1A\_007-155.dgn



USER NAME = mmaestra	DESIGNED WVN	REVISED -
DRAWN DAM	REVISOR -	
PLOT SCALE = 1:1000	CHECKED PJO	REVISED -
PLOT DATE = 5/13/2017	DATE 05/12/17	REVISED -

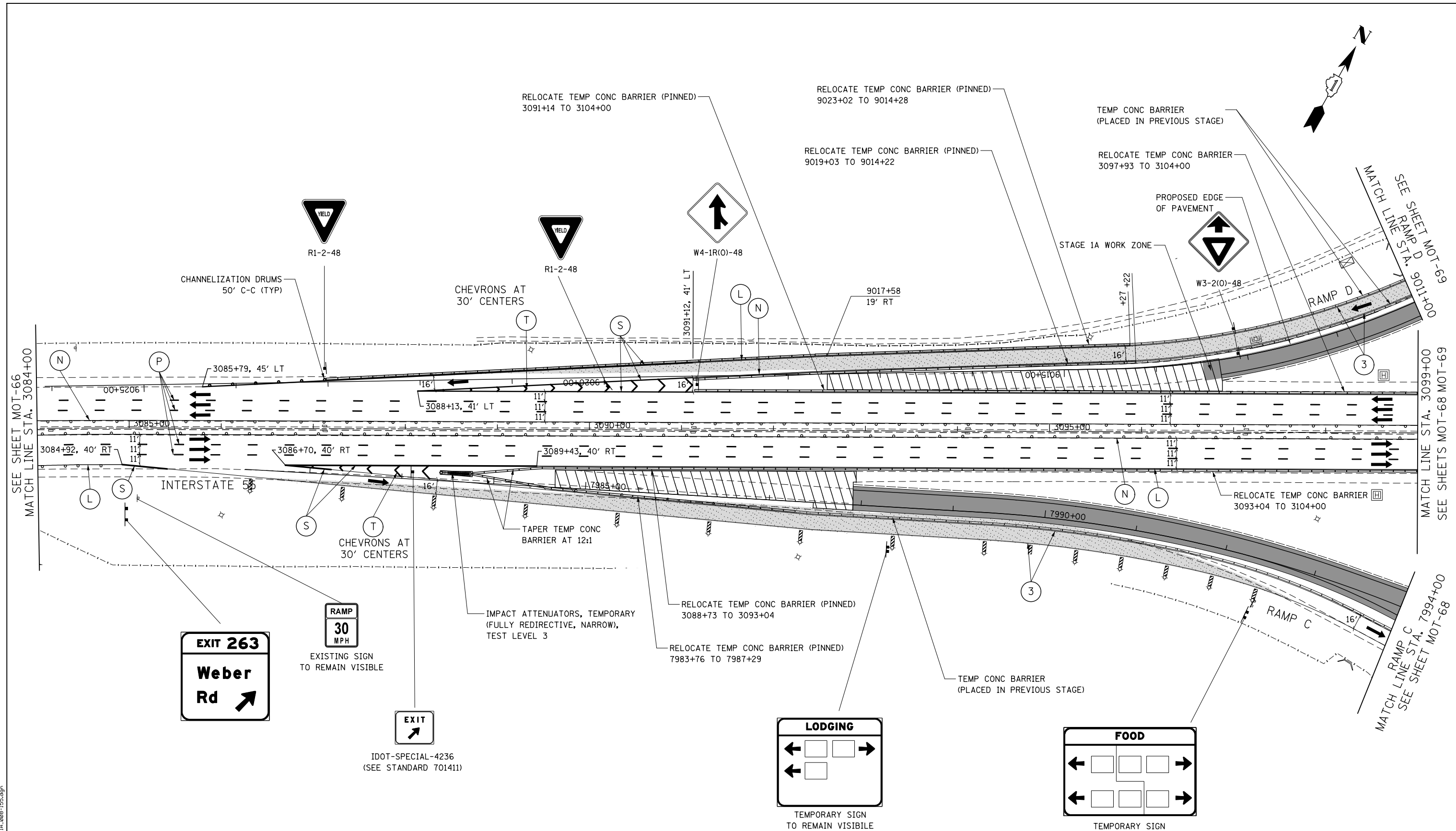
STATE OF ILLINOIS  
 DEPARTMENT OF TRANSPORTATION

MAINTENANCE OF TRAFFIC - STAGE 1A  
 INTERSTATE 55

SCALE: AS SHOWN SHEET NO. 66 OF 226 SHEETS STA. 3070+00 TO STA. 3084+00

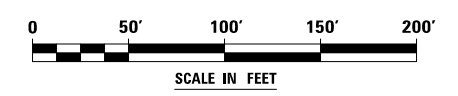
F.A.I./P. RTE.	SECTION	COUNTY	TOTAL SHEETS	SHEET NO.
*	(99-1HB-1) R-1	WILL	1508	208
MOT-66			CONTRACT NO. 60X10	
* FAI 55, FAP 856 ILLINOIS FED. AID PROJECT				

FILE NAME = D:\60X10-eh-t-stg\mg102-STG\_1A\_008-155.dgn



**NOTES**

1. OPENINGS IN THE BARRIER WALL FOR WORK ZONE ACCESS SHALL BE ESTABLISHED BY THE CONTRACTOR WITH THE APPROVAL OF THE ENGINEER. SEE GENERAL NOTE 8.



**KNIGHT**  
Engineers & Architects

USER NAME = mmaestra	DESIGNED WVN	REVISED -
DRAWN WVN	REVISOR -	
PLOT SCALE = 1:100	CHECKED PJO	REVISED -
PLOT DATE = 5/13/2017	DATE 05/12/17	REVISED -

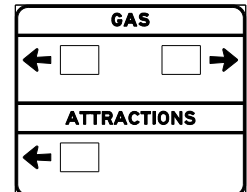
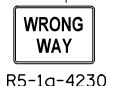
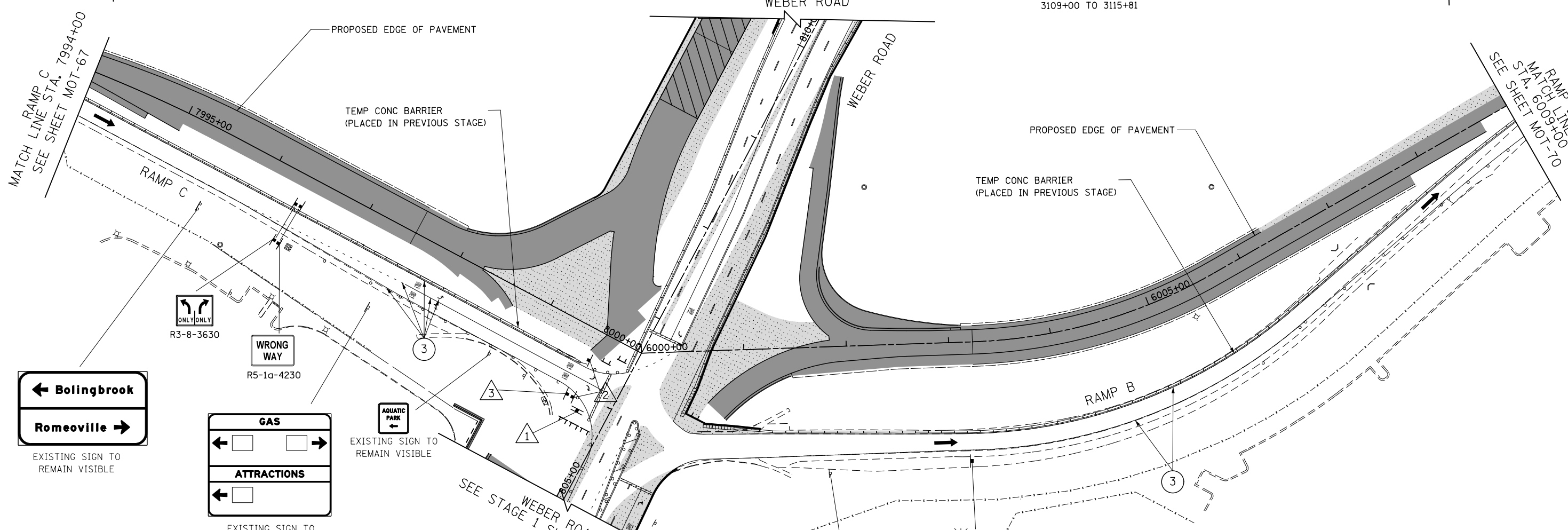
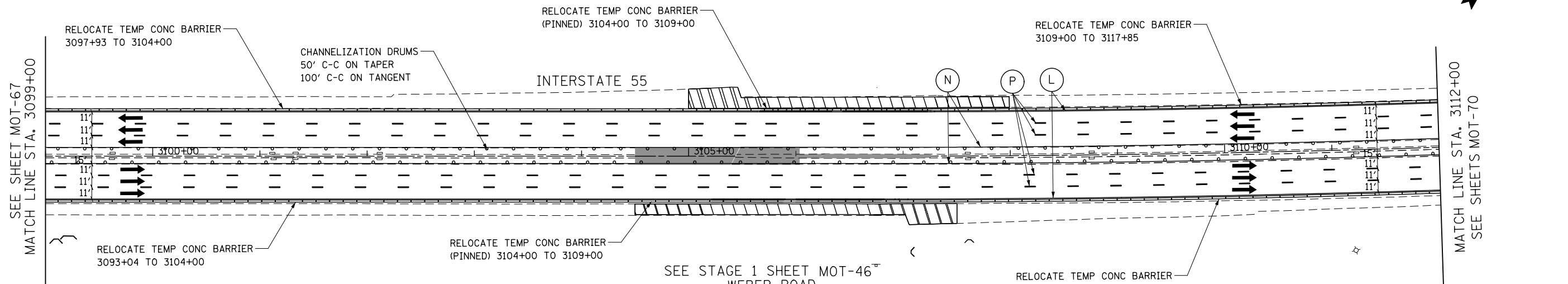

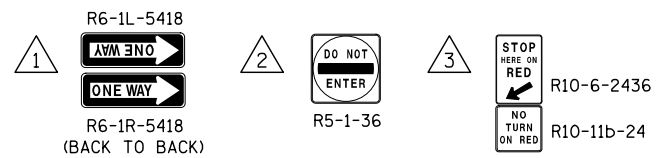
**STATE OF ILLINOIS**  
**DEPARTMENT OF TRANSPORTATION**

**MAINTENANCE OF TRAFFIC - STAGE 1A**  
**RAMP C / INTERSTATE 55**

SCALE: AS SHOWN | SHEET NO. 67 OF 226 SHEETS | STA. 3084+00 TO STA. 3099+00

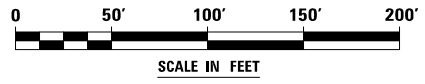
F.A.I./P RTE.	SECTION	COUNTY	TOTAL SHEETS	SHEET NO.
*	(99-1HB-1) R-1	WILL	1508	209
MOT-67				
CONTRACT NO. 60X10			* FAI 55, FAP 856 ILLINOIS FED. AID PROJECT	

**SIGN LEGEND**



**NOTES**

1. OPENINGS IN THE BARRIER WALL FOR WORK ZONE ACCESS SHALL BE ESTABLISHED BY THE CONTRACTOR WITH THE APPROVAL OF THE ENGINEER. SEE GENERAL NOTE 8.



FILE NAME = D:\60X10-ehf-stage1\03-STG\_1A\_009-155.dgn

**KNIGHT**  
Engineers & Architects

USER NAME = mmaestra	DESIGNED WVN	REVISED -
DRAWN WVN	REVISED -	
PLOT SCALE = 1:100	CHECKED PJO	REVISED -
PLOT DATE = 5/13/2017	DATE 05/12/17	REVISED -

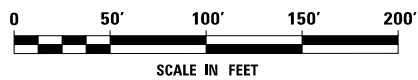
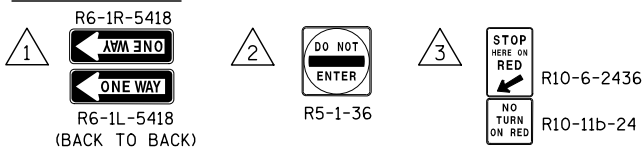
**STATE OF ILLINOIS**  
**DEPARTMENT OF TRANSPORTATION**

**MAINTENANCE OF TRAFFIC - STAGE 1A**  
**RAMPS C AND B / INTERSTATE 55**

SCALE: AS SHOWN SHEET NO. 68 OF 226 SHEETS STA. 3099+00 TO STA. 3112+00

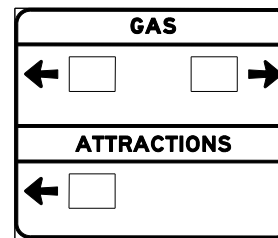
F.A.I./P RTE.	SECTION	COUNTY	TOTAL SHEETS	SHEET NO.
*	(99-1HB-1) R-1	WILL	1508	210
MOT-68				CONTRACT NO. 60X10
* FAI 55, FAP 856 ILLINOIS FED. AID PROJECT				

**SIGN LEGEND**

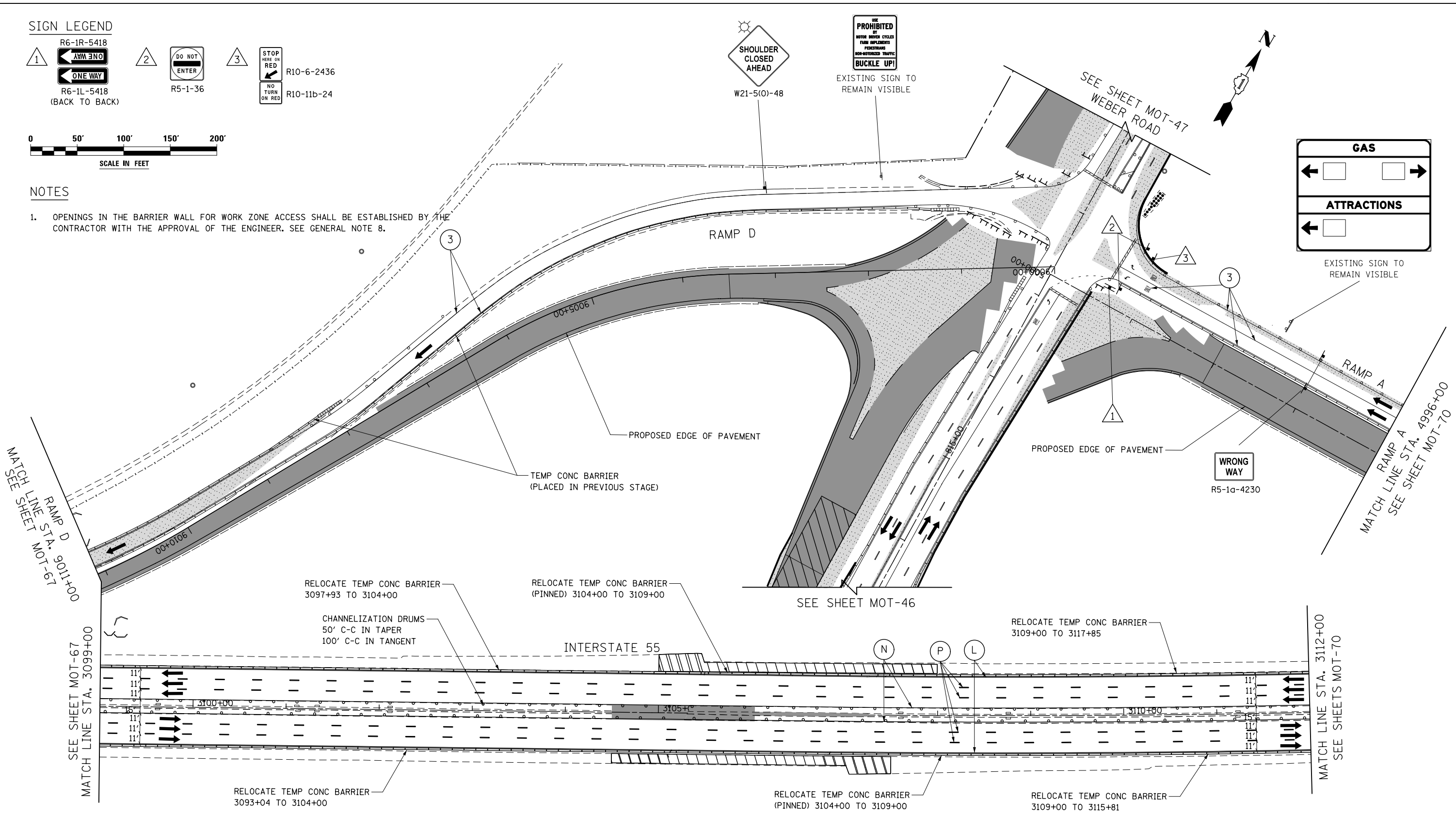


**NOTES**

1. OPENINGS IN THE BARRIER WALL FOR WORK ZONE ACCESS SHALL BE ESTABLISHED BY THE CONTRACTOR WITH THE APPROVAL OF THE ENGINEER. SEE GENERAL NOTE 8.



EXISTING SIGN TO REMAIN VISIBLE



- |   |  |   |  |   |   |  |   |  |
|---|--|---|--|---|---|--|---|--|
| <p><b>MOT LEGEND</b></p> <ul style="list-style-type: none"> <li> CONSTRUCTION WORK ZONE</li> <li> TEMP PVMT CONSTRUCTED THIS STAGE</li> <li> PR PVMT CONSTRUCTED IN PREVIOUS STAGE</li> <li> TEMP PVMT CONSTRUCTED IN PREVIOUS STAGE</li> </ul> | <ul style="list-style-type: none"> <li> DIRECTION OF TRAFFIC</li> <li> CONSTRUCTION SIGN</li> <li> VERTICAL PANEL W STEADY BURNING LIGHT SEE GENERAL NOTE 8</li> <li> ARROW BOARD</li> </ul> | <ul style="list-style-type: none"> <li>1 TYPE III BARRICADE WITH STEADY BURNING LIGHTS</li> <li>DRUM W STEADY BURNING LIGHT SEE MOT GENERAL NOTE 14</li> <li>TEMP CONC BARRIER OR REL TEMP CONC BARRIER</li> <li>EXISTING PAVEMENT MARKING</li> <li>PROPOSED PAVEMENT MARKING (SEE PAVEMENT MARKING PLANS)</li> </ul> | <ul style="list-style-type: none"> <li>3 MAINTAIN PAVEMENT MARKING FROM PREVIOUS STAGE</li> <li>A TEMP PVT MK LINE 4 SOLID WHITE</li> <li>B TEMP PVT MK LINE 4 30' SKIP-10' DASH WHITE (OR AS NOTED)</li> <li>C TEMP PVT MK LINE 4 SOLID YELLOW</li> </ul> | <ul style="list-style-type: none"> <li>D TEMP PVT MK LINE 4 DBL SOLID Y AT 11" C-C WITH TEMP RAIS REF PVT MKR AT 40' C-C (BI OR MONO DIR AS SHOWN)</li> <li>E TEMP PVT MK LINE 6 SOLID WHITE</li> <li>F TEMP PVT MK LINE 6 6' SKIP-2' DASH OR AS SPECIFIED WHITE</li> </ul> | <ul style="list-style-type: none"> <li>G TEMP PVT MK LINE 8 SOLID WHITE</li> <li>H TEMP PVT MK LINE 12 SOLID WHITE</li> <li>I TEMP PVT MK LINE 12 SOLID YELLOW</li> <li>J TEMP PVT MK LINE 24 SOLID WHITE</li> <li>K TEMP PVT MK LTR &amp; SYM</li> </ul> | <ul style="list-style-type: none"> <li>L PAVT MARK TAPE T4 4 SOLID WHITE</li> <li>M PAVT MARK TAPE T4 4 30' SKIP-10' DASH WHITE OR AS NOTED</li> <li>N PAVT MARK TAPE T4 4 SOLID YELLOW</li> <li>O PAVT MARK TAPE T4 4 DBL SOLID Y AT 11" C-C WITH TEMP RAIS REF PVT MKR AT 40' C-C (BI OR MONO DIR AS SHOWN)</li> <li>P PAVT MARK TAPE T4 5 30' SKIP-10' DASH WHITE OR AS NOTED</li> <li>Q PAVT MARK TAPE T4 6 SOLID WHITE</li> </ul> | <ul style="list-style-type: none"> <li>R PAVT MARK TAPE T4 6 6' SKIP-2' DASH OR AS SPECIFIED WHITE</li> <li>S PAVT MARK TAPE T4 8 SOLID WHITE</li> <li>T PAVT MARK TAPE T4 12 SOLID WHITE</li> <li>U PAVT MARK TAPE T4 12 SOLID YELLOW</li> </ul> | <ul style="list-style-type: none"> <li>V PAVT MARK TAPE T4 24 SOLID WH</li> <li>W PAVT MARK TAPE T4 L&amp;S</li> <li>X PAVT MARK TAPE T4 4 WHITE 6' SKIP-2' DASH</li> <li>Y PAVT MARK TAPE T4 8 WHITE 9' SKIP-3' DASH</li> </ul> |
|   |  |   |  |   |   |  |   |  |



USER NAME = mmaestra	DESIGNED WVN	REVISED -
DRAWN WVN	REVISOR -	
PLOT SCALE = 1:1000	CHECKED PJO	REVISOR -
PLOT DATE = 5/13/2017	DATE 05/12/17	REVISOR -

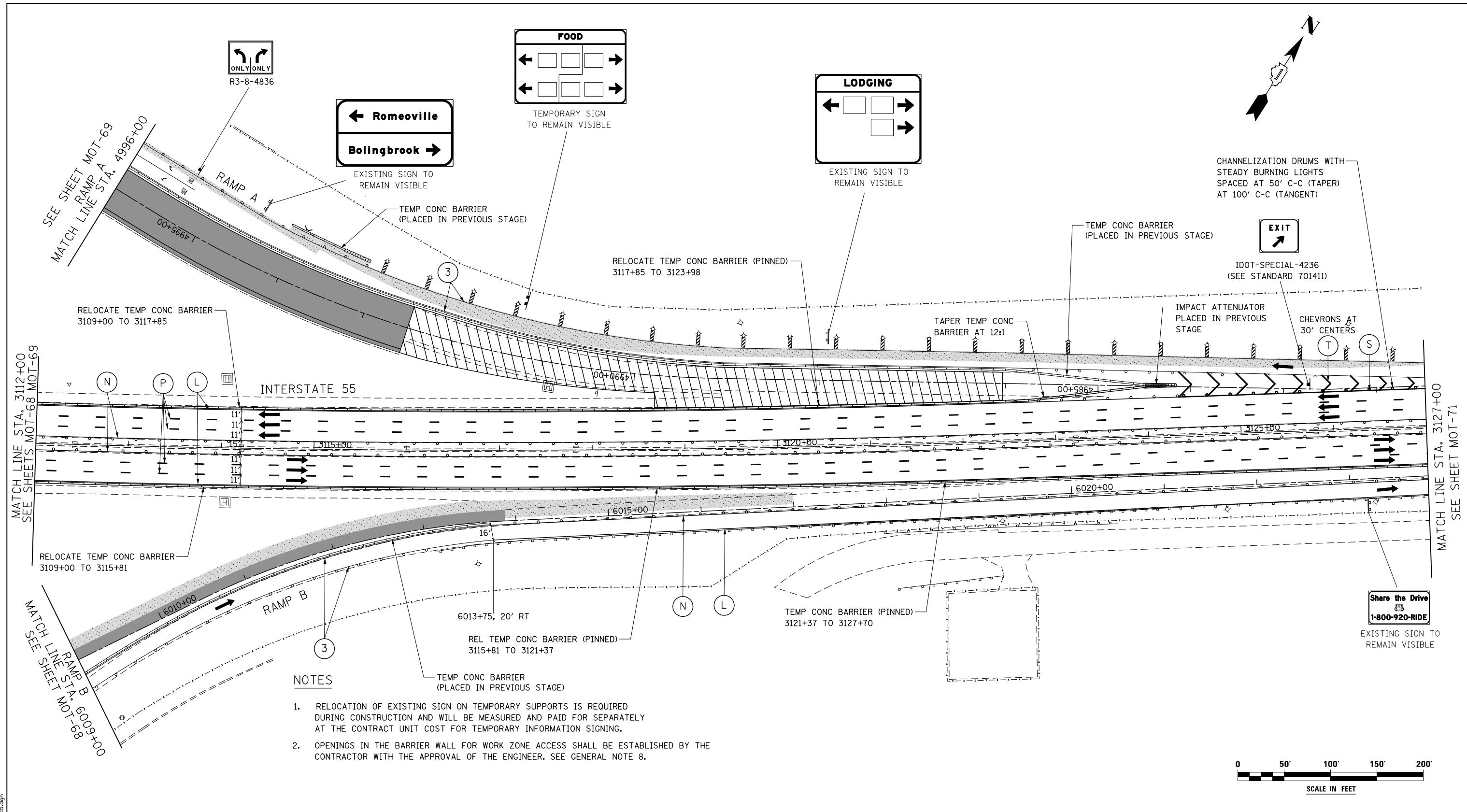
**STATE OF ILLINOIS  
DEPARTMENT OF TRANSPORTATION**

**MAINTENANCE OF TRAFFIC - STAGE 1A  
RAMPS A AND D / INTERSTATE 55**

SCALE: AS SHOWN SHEET NO. 69 OF 226 SHEETS STA. 3099+00 TO STA. 3112+00

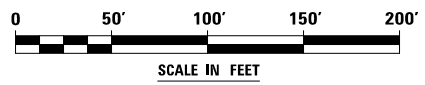
F.A.I./P RTE.	SECTION	COUNTY	TOTAL SHEETS	SHEET NO.
*	(99-1HB-1) R-1	WILL	1508	211
MOT-69			CONTRACT NO. 60X10	
* FAI 55, FAP 856 [ILLINOIS] FED. AID PROJECT				

FILE NAME = D:\60X10-eh-t-stage104-STG\_1A\_010-155.dgn



**NOTES**

- RELOCATION OF EXISTING SIGN ON TEMPORARY SUPPORTS IS REQUIRED DURING CONSTRUCTION AND WILL BE MEASURED AND PAID FOR SEPARATELY AT THE CONTRACT UNIT COST FOR TEMPORARY INFORMATION SIGNING.
- OPENINGS IN THE BARRIER WALL FOR WORK ZONE ACCESS SHALL BE ESTABLISHED BY THE CONTRACTOR WITH THE APPROVAL OF THE ENGINEER. SEE GENERAL NOTE 8.



MOT LEGEND		NOTES		MATERIALS		MATERIALS		MATERIALS		MATERIALS					
	CONSTRUCTION WORK ZONE		DIRECTION OF TRAFFIC		TYPE III BARRICADE WITH STEADY BURNING LIGHTS		TEMP PVT MK LINE 4 DBL SOLID Y AT 11" C-C WITH TEMP RAIS REF PVT MKR AT 40' C-C (BI OR MONO DIR AS SHOWN)		TEMP PVT MK LINE 8 SOLID WHITE		PAVT MARK TAPE T4 4 DBL SOLID Y AT 11" C-C WITH TEMP RAIS REF PVT MKR AT 40' C-C (BI OR MONO DIR AS SHOWN)		PAVT MARK TAPE T4 6 6' SKIP-2' DASH OR AS SPECIFIED WHITE		PAVT MARK TAPE T4 24 SOLID WH
	TEMP PVMT CONSTRUCTED THIS STAGE		CONSTRUCTION SIGN		TEMP PVT MK LINE 4 SOLID WHITE		TEMP PVT MK LINE 12 SOLID WHITE		TEMP PVT MK LINE 12 SOLID YELLOW		PAVT MARK TAPE T4 5 30' SKIP-10' DASH WHITE OR AS NOTED		PAVT MARK TAPE T4 8 SOLID WHITE		PAVT MARK TAPE T4 L&S
	PR PVMT CONSTRUCTED IN PREVIOUS STAGE		VERTICAL PANEL W STEADY BURNING LIGHT SEE GENERAL NOTE 8		TEMP PVT MK LINE 4 30' SKIP-10' DASH WHITE (OR AS NOTED)		TEMP PVT MK LINE 24 SOLID WHITE		PAVT MARK TAPE T4 4 30' SKIP-10' DASH WHITE OR AS NOTED		PAVT MARK TAPE T4 12 SOLID WHITE		PAVT MARK TAPE T4 12 SOLID YELLOW		PAVT MARK TAPE T4 4 WHITE 6' SKIP-2' DASH
	TEMP PVMT CONSTRUCTED IN PREVIOUS STAGE		ARROW BOARD		TEMP PVT MK LINE 4 SOLID YELLOW		TEMP PVT MK LTR & SYM		PAVT MARK TAPE T4 4 SOLID YELLOW		PAVT MARK TAPE T4 6 SOLID WHITE		PAVT MARK TAPE T4 8 WHITE 9' SKIP-3' DASH		

FILE NAME = D:\60X10-eh-t-staging\105-STG\_1A\_011-155.dgn



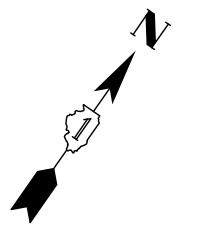
USER NAME = mmaestra	DESIGNED WVN	REVISED -
PLOT SCALE = 1:100	DRAWN WVN	REVISED -
PLOT DATE = 5/13/2017	CHECKED PJO	REVISED -
	DATE 05/12/17	REVISED -

**STATE OF ILLINOIS  
DEPARTMENT OF TRANSPORTATION**

<b>MAINTENANCE OF TRAFFIC - STAGE 1A RAMP B / INTERSTATE 55</b>			
SCALE: AS SHOWN	SHEET NO. 70 OF 226 SHEETS	STA. 3112+00 TO STA. 3127+00	

F.A.I./P. RTE.	SECTION	COUNTY	TOTAL SHEETS	SHEET NO.
*	(99-1HB-1) R-1	WILL	1508	212
MOT-70			CONTRACT NO. 60X10	
* FAI 55, FAP 856 [ILLINOIS] FED. AID PROJECT				



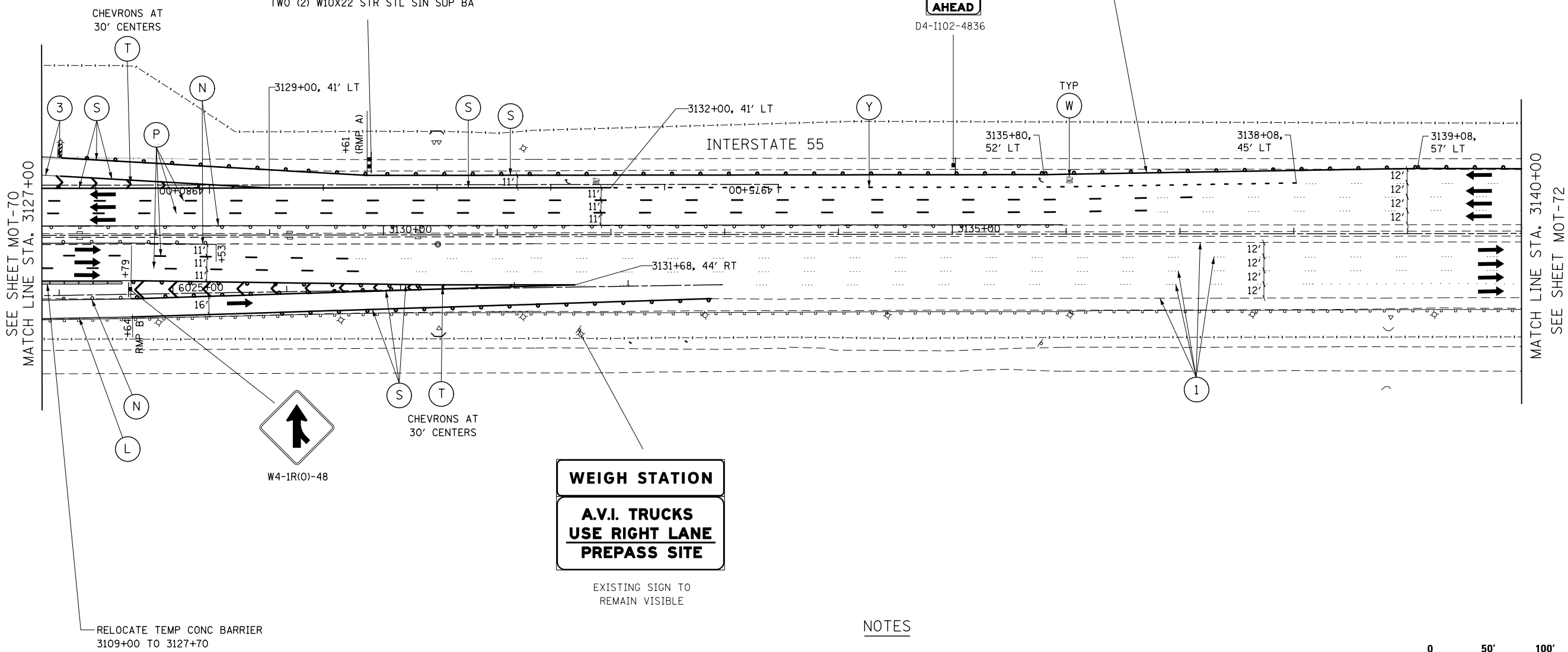


TEMPORARY INFORMATION SIGNING  
(SEE MOT SIGN PANEL DETAILS)  
TWO (2) W10X22 STR STL SIN SUP BA

CHANNELIZATION DRUMS SPACED  
AT 50' C-C IN TAPER  
AT 100' C-C IN TANGENT

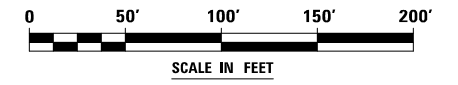


D4-1102-4836



**NOTES**

1. OPENINGS IN THE BARRIER WALL FOR WORK ZONE ACCESS SHALL BE ESTABLISHED BY THE CONTRACTOR WITH THE APPROVAL OF THE ENGINEER. SEE GENERAL NOTE 8.



MOT LEGEND		DIRECTION OF TRAFFIC		CONSTRUCTION SIGN		TEMPORARY MARKINGS		PAVEMENT MARKINGS	
[Hatched Box]	CONSTRUCTION WORK ZONE	[Arrow]	DIRECTION OF TRAFFIC	[Sign]	CONSTRUCTION SIGN	[Circle 1]	EXISTING PAVEMENT MARKING	[Circle 1]	TYPE III BARRICADE WITH STEADY BURNING LIGHTS
[Dotted Box]	TEMP PVMT CONSTRUCTED THIS STAGE	[Sign]	CONSTRUCTION SIGN	[Sign]	VERTICAL PANEL W STEADY BURNING LIGHT SEE GENERAL NOTE 8	[Circle 2]	PROPOSED PAVEMENT MARKING (SEE PAVEMENT MARKING PLANS)	[Circle 2]	DRUM W STEADY BURNING LIGHT SEE MOT GENERAL NOTE 14
[Solid Box]	PR PVMT CONSTRUCTED IN PREVIOUS STAGE	[Sign]	VERTICAL PANEL W STEADY BURNING LIGHT SEE GENERAL NOTE 8	[Sign]	ARROW BOARD	[Circle 3]	MAINTAIN PAVEMENT MARKING FROM PREVIOUS STAGE	[Circle 3]	TEMP PVT MK LINE 4 SOLID WHITE
[Dotted Box]	TEMP PVMT CONSTRUCTED IN PREVIOUS STAGE	[Sign]	ARROW BOARD	[Sign]	ARROW BOARD	[Circle 4]	TEMP PVT MK LINE 4 30' SKIP-10' DASH WHITE (OR AS NOTED)	[Circle 4]	TEMP PVT MK LINE 4 30' SKIP-10' DASH WHITE (OR AS NOTED)
						[Circle 5]	TEMP PVT MK LINE 4 SOLID YELLOW	[Circle 5]	TEMP PVT MK LINE 4 DBL SOLID Y AT 11" C-C WITH TEMP RAIS REF PVT MKR AT 40' C-C (BI OR MONO DIR AS SHOWN)
						[Circle 6]	TEMP PVT MK LINE 6 SOLID WHITE	[Circle 6]	TEMP PVT MK LINE 6 SOLID WHITE
						[Circle 7]	TEMP PVT MK LINE 8 SOLID WHITE	[Circle 7]	TEMP PVT MK LINE 8 SOLID WHITE
						[Circle 8]	TEMP PVT MK LINE 12 SOLID WHITE	[Circle 8]	TEMP PVT MK LINE 12 SOLID WHITE
						[Circle 9]	TEMP PVT MK LINE 12 SOLID YELLOW	[Circle 9]	TEMP PVT MK LINE 12 SOLID YELLOW
						[Circle 10]	TEMP PVT MK LINE 24 SOLID WHITE	[Circle 10]	TEMP PVT MK LINE 24 SOLID WHITE
						[Circle 11]	TEMP PVT MK LTR & SYM	[Circle 11]	TEMP PVT MK LTR & SYM
						[Circle 12]	PAVT MARK TAPE T4 4 SOLID WHITE	[Circle 12]	PAVT MARK TAPE T4 4 SOLID WHITE
						[Circle 13]	PAVT MARK TAPE T4 4 30' SKIP-10' DASH WHITE OR AS NOTED	[Circle 13]	PAVT MARK TAPE T4 4 30' SKIP-10' DASH WHITE OR AS NOTED
						[Circle 14]	PAVT MARK TAPE T4 4 SOLID YELLOW	[Circle 14]	PAVT MARK TAPE T4 4 SOLID YELLOW
						[Circle 15]	PAVT MARK TAPE T4 6 SOLID WHITE	[Circle 15]	PAVT MARK TAPE T4 6 SOLID WHITE
						[Circle 16]	PAVT MARK TAPE T4 6 6' SKIP-2' DASH OR AS SPECIFIED WHITE	[Circle 16]	PAVT MARK TAPE T4 6 6' SKIP-2' DASH OR AS SPECIFIED WHITE
						[Circle 17]	PAVT MARK TAPE T4 8 SOLID WHITE	[Circle 17]	PAVT MARK TAPE T4 8 SOLID WHITE
						[Circle 18]	PAVT MARK TAPE T4 12 SOLID WHITE	[Circle 18]	PAVT MARK TAPE T4 12 SOLID WHITE
						[Circle 19]	PAVT MARK TAPE T4 12 SOLID YELLOW	[Circle 19]	PAVT MARK TAPE T4 12 SOLID YELLOW
						[Circle 20]	PAVT MARK TAPE T4 24 SOLID WH	[Circle 20]	PAVT MARK TAPE T4 24 SOLID WH
						[Circle 21]	PAVT MARK TAPE T4 L&S	[Circle 21]	PAVT MARK TAPE T4 L&S
						[Circle 22]	PAVT MARK TAPE T4 4 WHITE	[Circle 22]	PAVT MARK TAPE T4 4 WHITE
						[Circle 23]	PAVT MARK TAPE T4 6' SKIP-2' DASH	[Circle 23]	PAVT MARK TAPE T4 6' SKIP-2' DASH
						[Circle 24]	PAVT MARK TAPE T4 8 WHITE	[Circle 24]	PAVT MARK TAPE T4 8 WHITE
						[Circle 25]	PAVT MARK TAPE T4 9' SKIP-3' DASH	[Circle 25]	PAVT MARK TAPE T4 9' SKIP-3' DASH



USER NAME = mmaestra	DESIGNED WVN	REVISED -
DRAWN WVN	REVISIONS	REVISED -
PLOT SCALE = 1:1000	CHECKED PJO	REVISED -
PLOT DATE = 5/13/2017	DATE 05/12/17	REVISED -

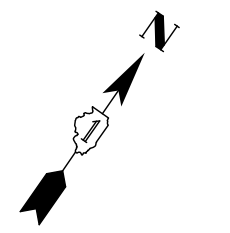
STATE OF ILLINOIS  
DEPARTMENT OF TRANSPORTATION

SCALE: AS SHOWN		SHEET NO. 71 OF 226 SHEETS		STA. 3127+00 TO STA. 3140+00	
-----------------	--	----------------------------	--	------------------------------	--

MAINTENANCE OF TRAFFIC - STAGE 1A  
INTERSTATE 55

F.A.I./P RTE.	SECTION	COUNTY	TOTAL SHEETS	SHEET NO.
*	(99-1HB-1) R-1	WILL	1508	213
MOT-71			CONTRACT NO. 60X10	
* FAI 55, FAP 856 [ILLINOIS] FED. AID PROJECT				

FILE NAME = D:\60X10-eh-t-stage\106-STG\_1A\_012-155.dgn

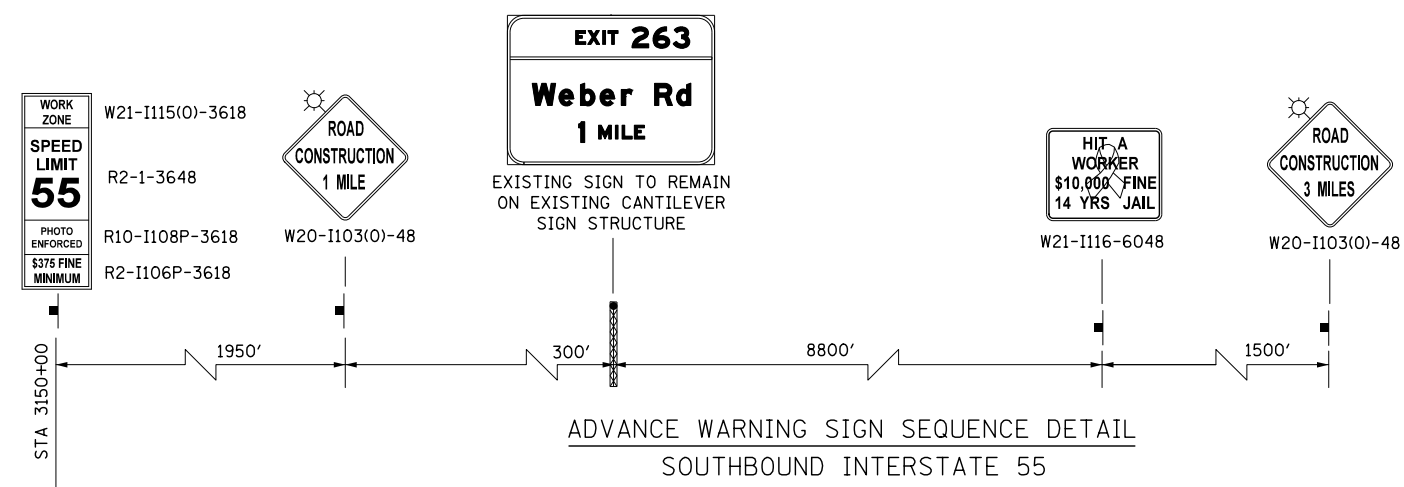
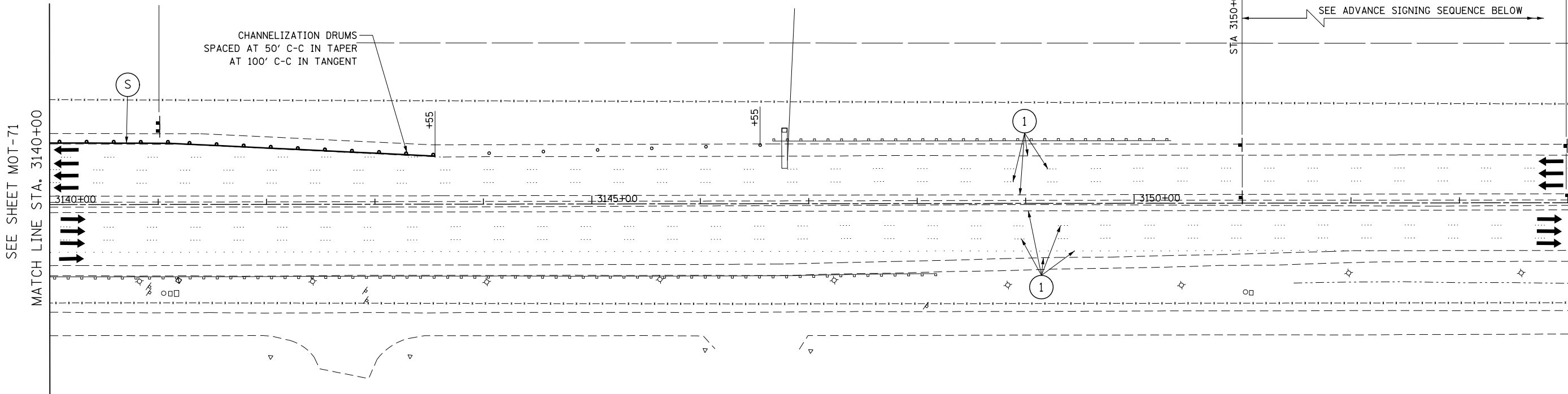


**EXIT 263**  
**Weber Rd**  
**RIGHT LANE**  
**EXIT ONLY**

**EXIT 263**  
**Weber Rd**  
**1/2 MILE**

WORK ZONE W21-I115(O)-3618  
SPEED LIMIT 55 R2-1-3648  
PHOTO ENFORCED R10-I108P-3618  
\$375 FINE MINIMUM R2-I106P-3618

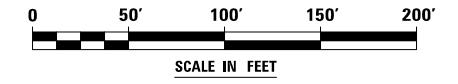
**SHOULDER CLOSED AHEAD**  
W21-5(O)-48



**ADVANCE WARNING SIGN SEQUENCE DETAIL**  
**SOUTHBOUND INTERSTATE 55**

COVER EXISTING ADVANCE CRASH INVESTIGATION SITE SIGNS DURING CONSTRUCTION, TYP.

PROVIDE SIGNS ON BOTH SIDES OF TRAVEL LANES (ONE ON RIGHT SHOULDER, ONE ON LEFT SHOULDER)



FILE NAME = D:\60X10-ehf-stg\ng107-STG\_1A\_013-155.dgn

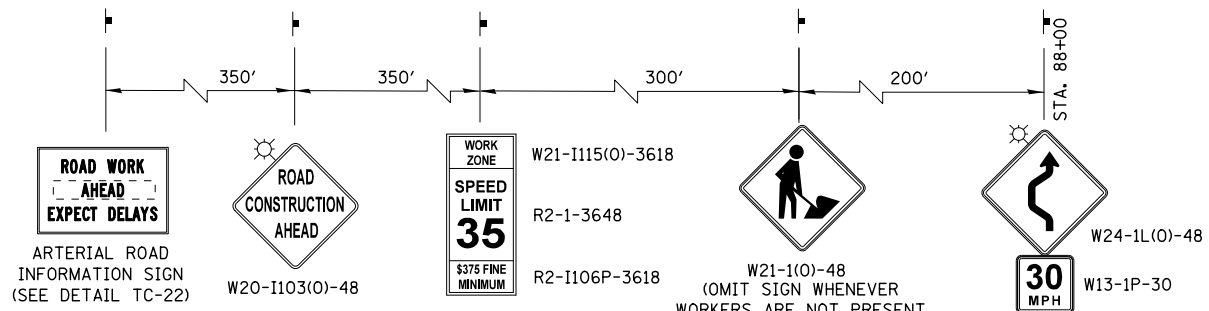
**KNIGHT**  
Engineers & Architects

USER NAME = mmaestra	DESIGNED WVN	REVISED -
PLOT SCALE = 1:100	DRAWN WVN	REVISED -
PLOT DATE = 5/13/2017	CHECKED PJO	REVISED -
	DATE 05/12/17	REVISED -

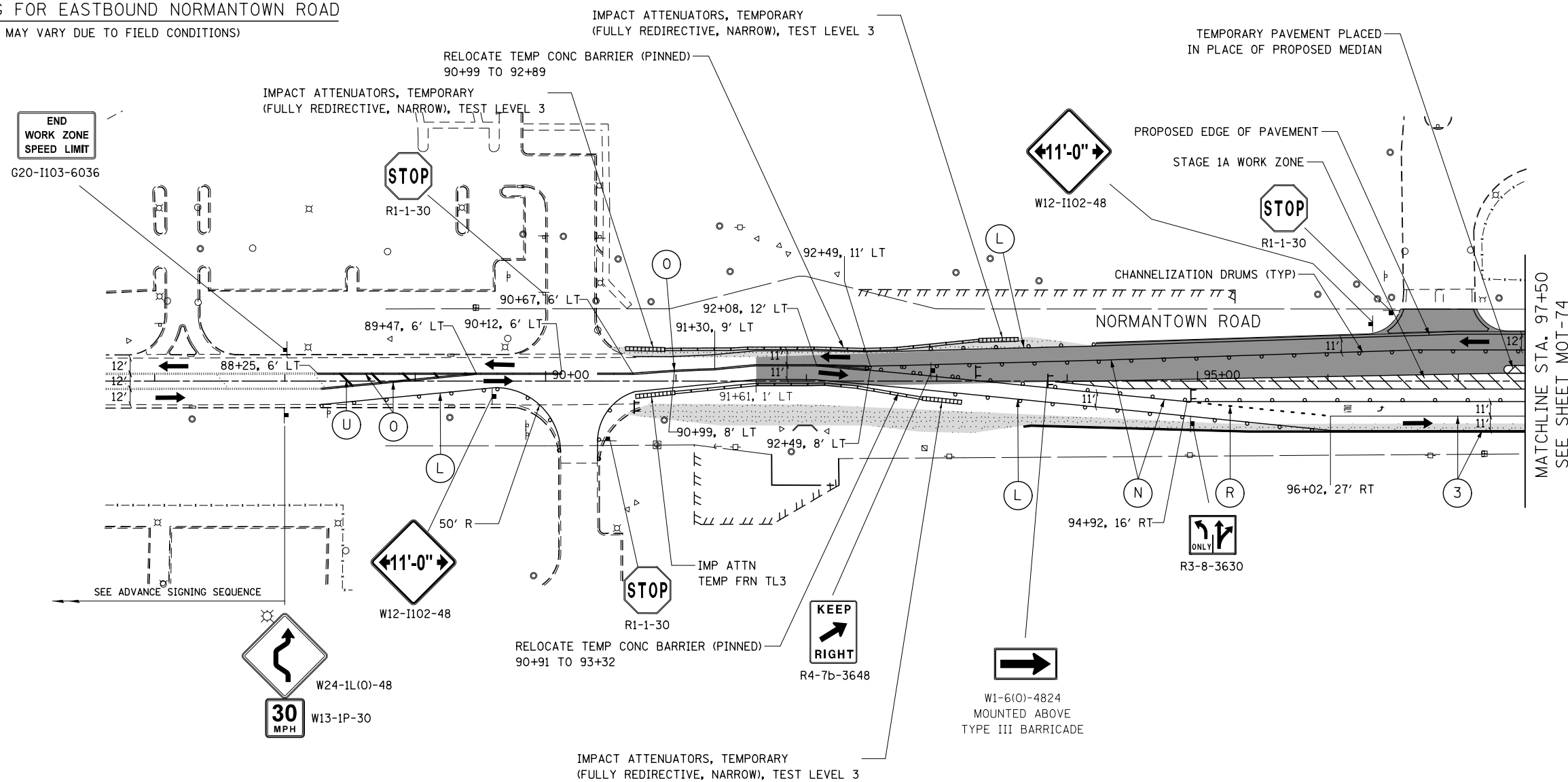
**STATE OF ILLINOIS**  
**DEPARTMENT OF TRANSPORTATION**

**MAINTENANCE OF TRAFFIC - STAGE 1A**  
**INTERSTATE 55**  
SCALE: AS SHOWN SHEET NO. 72 OF 226 SHEETS STA. 3140+00 TO STA. 3154+00

F.A.I./P RTE.	SECTION	COUNTY	TOTAL SHEETS	SHEET NO.
*	(99-1HB-1) R-1	WILL	1508	214
MOT-72			CONTRACT NO. 60X10	
* FAI 55, FAP 856 ILLINOIS FED. AID PROJECT				

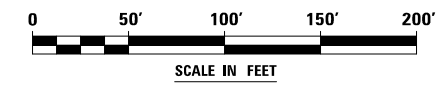


**ADVANCE SIGNING FOR EASTBOUND NORMANTOWN ROAD**  
(SPACING MAY VARY DUE TO FIELD CONDITIONS)



**NOTES**

- SEE TEMPORARY PAVEMENT DETAIL ON MAINTENANCE OF TRAFFIC DETAILS SHEET MOT-8



**MOT LEGEND**

	CONSTRUCTION WORK ZONE		DIRECTION OF TRAFFIC
	TEMP PVMT CONSTRUCTED THIS STAGE		CONSTRUCTION SIGN
	PR PVMT CONSTRUCTED IN PREVIOUS STAGE		VERTICAL PANEL W STEADY BURNING LIGHT SEE GENERAL NOTE 8
	TEMP PVMT CONSTRUCTED IN PREVIOUS STAGE		ARROW BOARD

	TYPE III BARRICADE WITH STEADY BURNING LIGHTS
	DRUM W STEADY BURNING LIGHT SEE MOT GENERAL NOTE 14
	TEMP CONC BARRIER OR REL TEMP CONC BARRIER
	EXISTING PAVEMENT MARKING
	PROPOSED PAVEMENT MARKING (SEE PAVEMENT MARKING PLANS)

	MAINTAIN PAVEMENT MARKING FROM PREVIOUS STAGE
	TEMP PVT MK LINE 4 SOLID WHITE
	TEMP PVT MK LINE 4 30' SKIP-10' DASH WHITE (OR AS NOTED)
	TEMP PVT MK LINE 4 SOLID YELLOW

	TEMP PVT MK LINE 4 DBL SOLID Y AT 11" C-C WITH TEMP RAIS REF PVT MKR AT 40' C-C (BI OR MONO DIR AS SHOWN)
	TEMP PVT MK LINE 6 SOLID WHITE
	TEMP PVT MK LINE 6 6' SKIP-2' DASH OR AS SPECIFIED WHITE

	TEMP PVT MK LINE 8 SOLID WHITE
	TEMP PVT MK LINE 12 SOLID WHITE
	TEMP PVT MK LINE 12 SOLID YELLOW
	TEMP PVT MK LINE 24 SOLID WHITE
	TEMP PVT MK LTR & SYM

	PAVT MARK TAPE T4 4 SOLID WHITE
	PAVT MARK TAPE T4 4 30' SKIP-10' DASH WHITE OR AS NOTED
	PAVT MARK TAPE T4 4 SOLID YELLOW

	PAVT MARK TAPE T4 6 DBL SOLID Y AT 11" C-C WITH TEMP RAIS REF PVT MKR AT 40' C-C (BI OR MONO DIR AS SHOWN)
	PAVT MARK TAPE T4 5 30' SKIP-10' DASH WHITE OR AS NOTED
	PAVT MARK TAPE T4 6 SOLID WHITE

	PAVT MARK TAPE T4 6 6' SKIP-2' DASH OR AS SPECIFIED WHITE
	PAVT MARK TAPE T4 8 SOLID WHITE
	PAVT MARK TAPE T4 12 SOLID WHITE
	PAVT MARK TAPE T4 12 SOLID YELLOW

	PAVT MARK TAPE T4 6 6' SKIP-2' DASH OR AS SPECIFIED WHITE
	PAVT MARK TAPE T4 24 SOLID WH
	PAVT MARK TAPE T4 L&S
	PAVT MARK TAPE T4 4 WHITE
	PAVT MARK TAPE T4 8 6' SKIP-2' DASH
	PAVT MARK TAPE T4 8 WHITE
	PAVT MARK TAPE T4 9' SKIP-3' DASH

	PAVT MARK TAPE T4 24 SOLID WH
	PAVT MARK TAPE T4 L&S
	PAVT MARK TAPE T4 4 WHITE
	PAVT MARK TAPE T4 8 6' SKIP-2' DASH
	PAVT MARK TAPE T4 8 WHITE
	PAVT MARK TAPE T4 9' SKIP-3' DASH

FILE NAME = D:\60X10-ehf-staging\108-STG\_1A\_014-Normantown.lgdg

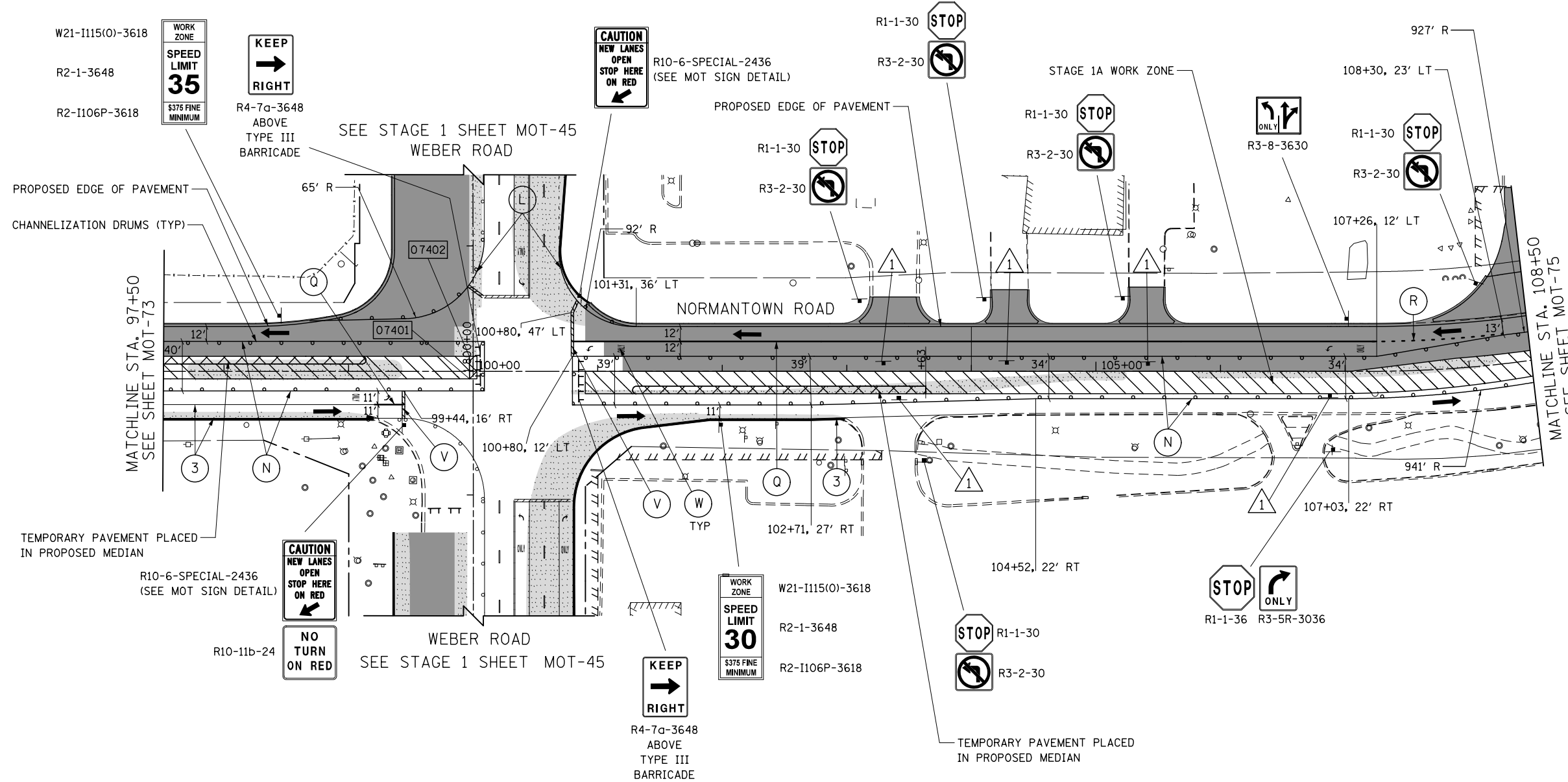
**KNIGHT**  
Engineers & Architects

USER NAME = mmaestra	DESIGNED WVN	REVISED -
DRAWN WVN	REVISIONS	REVISED -
PLOT SCALE = 1:1000	CHECKED PJO	REVISED -
PLOT DATE = 5/13/2017	DATE 05/12/17	REVISED -

**STATE OF ILLINOIS**  
**DEPARTMENT OF TRANSPORTATION**

<b>MAINTENANCE OF TRAFFIC - STAGE 1A</b>			
<b>NORMANTOWN ROAD</b>			
SCALE: AS SHOWN	SHEET NO. 73 OF 226 SHEETS	STA. 86+50 TO STA. 97+50	

F.A.I./P RTE.	SECTION	COUNTY	TOTAL SHEETS	SHEET NO.
*	(99-1HB-1) R-1	WILL	1508	215
MOT-73			CONTRACT NO. 60X10	
* FAI 55, FAP 856 [ILLINOIS] FED. AID PROJECT				



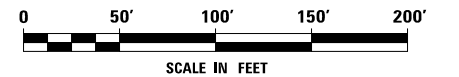
**NOTES**

- 1. SEE TEMPORARY PAVEMENT DETAIL ON MAINTENANCE OF TRAFFIC DETAILS SHEET MOT-8

**TEMPORARY PAVEMENT DATA**

	STATION	OFFSET
07401	99+97	6' RT
07402	99+97	12' LT

**SIGN LEGEND**



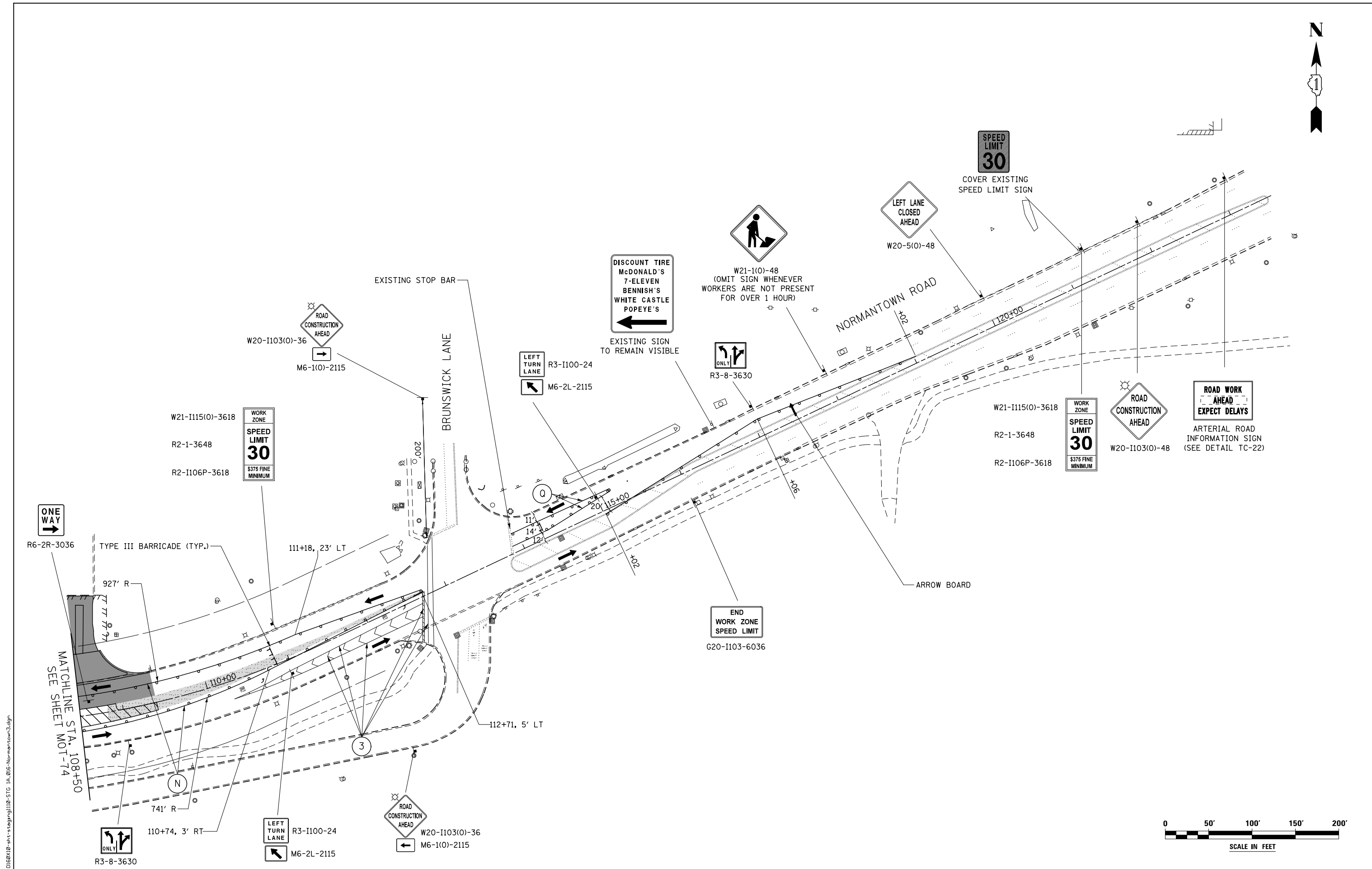
**MOT LEGEND**

- CONSTRUCTION WORK ZONE
- TEMP PVMT CONSTRUCTED THIS STAGE
- PR PVMT CONSTRUCTED IN PREVIOUS STAGE
- TEMP PVMT CONSTRUCTED IN PREVIOUS STAGE
- DIRECTION OF TRAFFIC
- CONSTRUCTION SIGN
- VERTICAL PANEL W/ STEADY BURNING LIGHT SEE GENERAL NOTE 8
- ARROW BOARD
- TYPE III BARRICADE WITH STEADY BURNING LIGHTS
- DRUM W STEADY BURNING LIGHT SEE MOT GENERAL NOTE 14
- TEMP CONC BARRIER OR REL TEMP CONC BARRIER
- EXISTING PAVEMENT MARKING
- PROPOSED PAVEMENT MARKING (SEE PAVEMENT MARKING PLANS)
- MAINTAIN PAVEMENT MARKING FROM PREVIOUS STAGE
- TEMP PVT MK LINE 4 SOLID WHITE
- TEMP PVT MK LINE 4 30' SKIP-10' DASH WHITE (OR AS NOTED)
- TEMP PVT MK LINE 4 SOLID YELLOW
- TEMP PVT MK LINE 4 DBL SOLID Y AT 11" C-C WITH TEMP RAIS REF PVT MKR AT 40' C-C (BI OR MONO DIR AS SHOWN)
- TEMP PVT MK LINE 6 SOLID WHITE
- TEMP PVT MK LINE 6 6' SKIP-2' DASH OR AS SPECIFIED WHITE
- TEMP PVT MK LINE 8 SOLID WHITE
- TEMP PVT MK LINE 12 SOLID WHITE
- TEMP PVT MK LINE 12 SOLID YELLOW
- TEMP PVT MK LINE 24 SOLID WHITE
- TEMP PVT MK LTR & SYM
- PAVT MARK TAPE T4 4 SOLID WHITE
- PAVT MARK TAPE T4 4 30' SKIP-10' DASH WHITE OR AS NOTED
- PAVT MARK TAPE T4 4 SOLID YELLOW
- PAVT MARK TAPE T4 6 DBL SOLID Y AT 11" C-C WITH TEMP RAIS REF PVT MKR AT 40' C-C (BI OR MONO DIR AS SHOWN)
- PAVT MARK TAPE T4 8 SOLID WHITE
- PAVT MARK TAPE T4 12 SOLID WHITE
- PAVT MARK TAPE T4 12 SOLID YELLOW
- PAVT MARK TAPE T4 6 6' SKIP-2' DASH OR AS SPECIFIED WHITE
- PAVT MARK TAPE T4 8 SOLID WHITE
- PAVT MARK TAPE T4 24 SOLID WH
- PAVT MARK TAPE T4 L&S
- PAVT MARK TAPE T4 4 WHITE
- PAVT MARK TAPE T4 8 WHITE
- PAVT MARK TAPE T4 9' SKIP-3' DASH

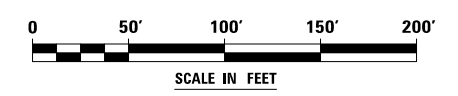
FILE NAME = D:\60X10-ehf-stg\mgt\03-STG\_1A\_015-Normantown2.dgn

	USER NAME = mmaestra	DESIGNED WVN	REVISED -	<b>STATE OF ILLINOIS</b> <b>DEPARTMENT OF TRANSPORTATION</b>	<b>MAINTENANCE OF TRAFFIC - STAGE 1A</b> <b>NORMANTOWN ROAD</b>		F.A.I./P RTE.	SECTION	COUNTY	TOTAL SHEETS	SHEET NO.
	PLOT SCALE = 1:100	CHECKED PJO	REVISED -		SCALE: AS SHOWN	SHEET NO. 74 OF 226 SHEETS	STA. 97+50 TO STA. 108+50	* (99-1HB-1) R-1	WILL	1508	216
	PLOT DATE = 5/13/2017	DATE 05/12/17	REVISED -					MOT-74			

\* FAI 55, FAP 856 [ILLINOIS] FED. AID PROJECT



FILE NAME = D:\60X10-shr-stg\proj\110-STG\_1A\_016-Normantown3.dgn



**KNIGHT**  
Engineers & Architects

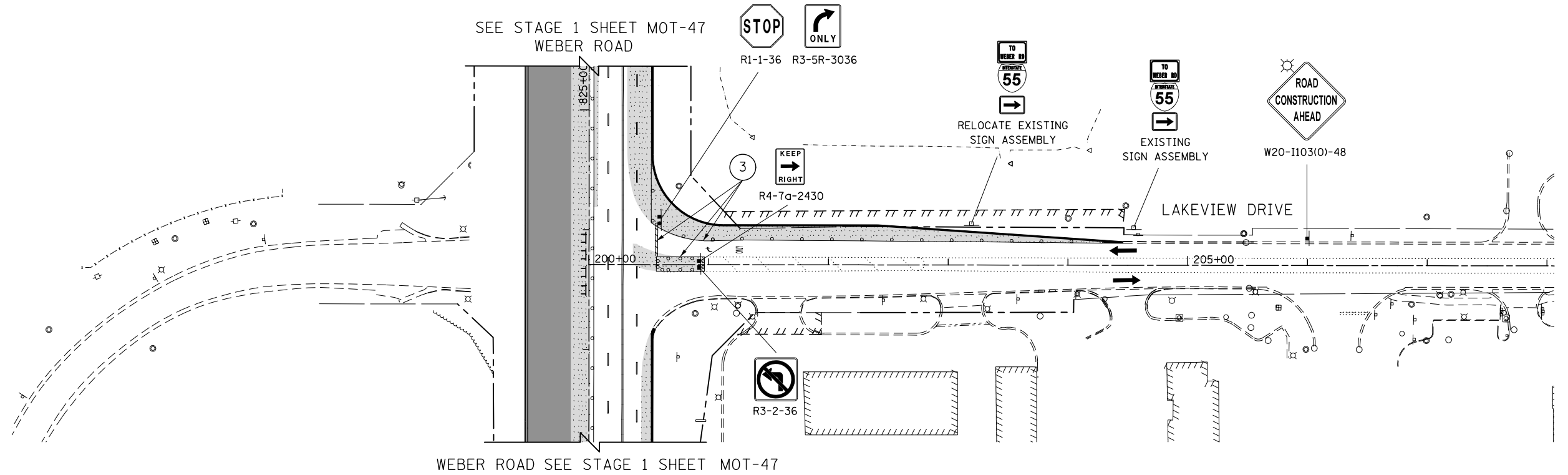
USER NAME = mmaestra	DESIGNED WVN	REVISED -
DRAWN DAM	REVISED -	
PLOT SCALE = 1:1000	CHECKED PJO	REVISED -
PLOT DATE = 5/13/2017	DATE 05/12/17	REVISED -

**STATE OF ILLINOIS**  
**DEPARTMENT OF TRANSPORTATION**

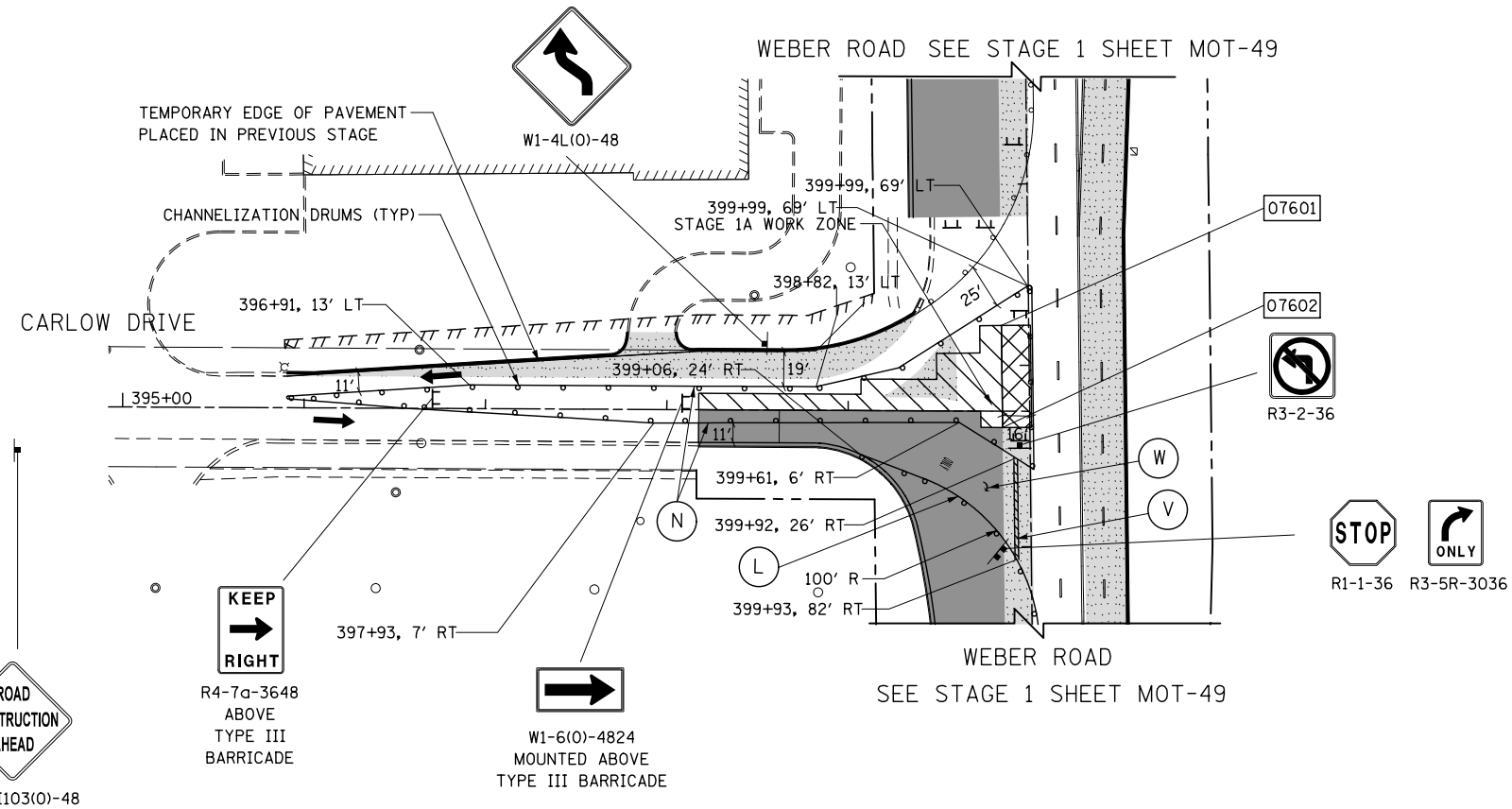
**MAINTENANCE OF TRAFFIC - STAGE 1A**  
**NORMANTOWN ROAD**

F.A./P RTE.	SECTION	COUNTY	TOTAL SHEETS	SHEET NO.
* (99-1HB-1) R-1	WILL	1508	217	
MOT-75	CONTRACT NO. 60X10			

SCALE: AS SHOWN SHEET NO. 75 OF 226 SHEETS STA. 108+50 TO STA. PROJECT END \* FAI 55, FAP 856 ILLINOIS FED. AID PROJECT



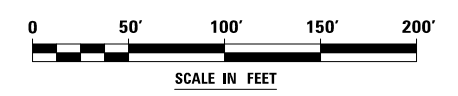
WEBER ROAD SEE STAGE 1 SHEET MOT-47



WEBER ROAD SEE STAGE 1 SHEET MOT-49

TEMPORARY PAVEMENT DATA

	STATION	OFFSET
07601	848+22	15' LT
07602	847+66	15' LT



FILE NAME = D:\60X10-shr-stage1\11-STG 1A\_017-LakeviewCarlow.dgn



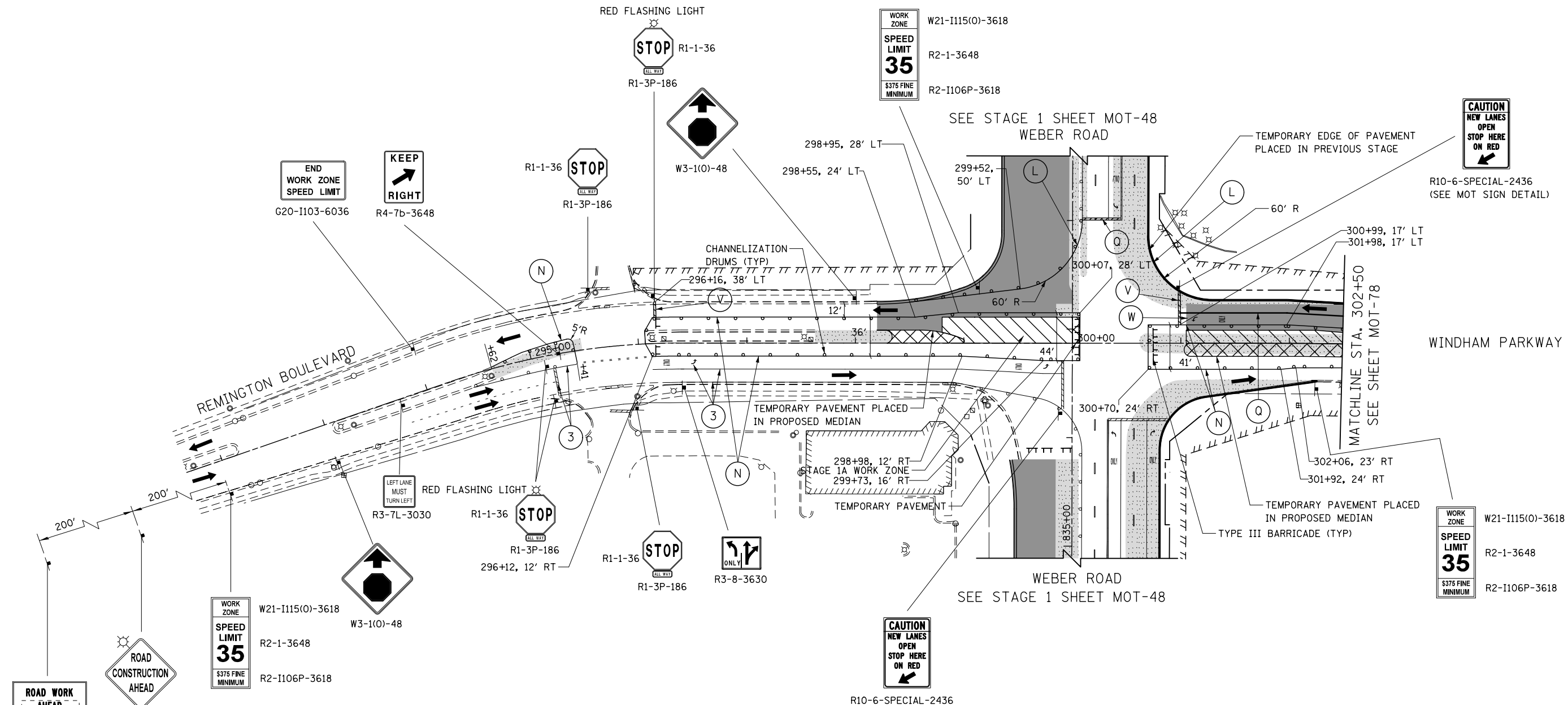
USER NAME = mmaestra	DESIGNED WVN	REVISED -
	DRAWN WVN	REVISED -
PLOT SCALE = 1:100	CHECKED PJO	REVISED -
PLOT DATE = 5/13/2017	DATE 05/12/17	REVISED -

STATE OF ILLINOIS  
DEPARTMENT OF TRANSPORTATION

MAINTENANCE OF TRAFFIC - STAGE 1A  
LAKEVIEW DRIVE AND CARLOW DRIVE

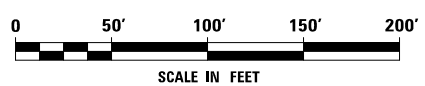
SCALE: AS SHOWN SHEET NO. 76 OF 226 SHEETS STA. 200+00 TO STA. 400+00

F.A.I./P RTE.	SECTION	COUNTY	TOTAL SHEETS	SHEET NO.
*	(99-1HB-1) R-1	WILL	1508	218
MOT-76				CONTRACT NO. 60X10
* FAI 55, FAP 856 ILLINOIS FED. AID PROJECT				



**NOTES**

- 1. SEE TEMPORARY PAVEMENT DETAIL ON MAINTENANCE OF TRAFFIC DETAILS SHEET MOT-8



FILE NAME = D:\60X10-sh-t-stage112-STG\_1A\_01B-RemingtonWindham.dgn

ARTERIAL ROAD INFORMATION SIGN (SEE DETAIL TC-22)

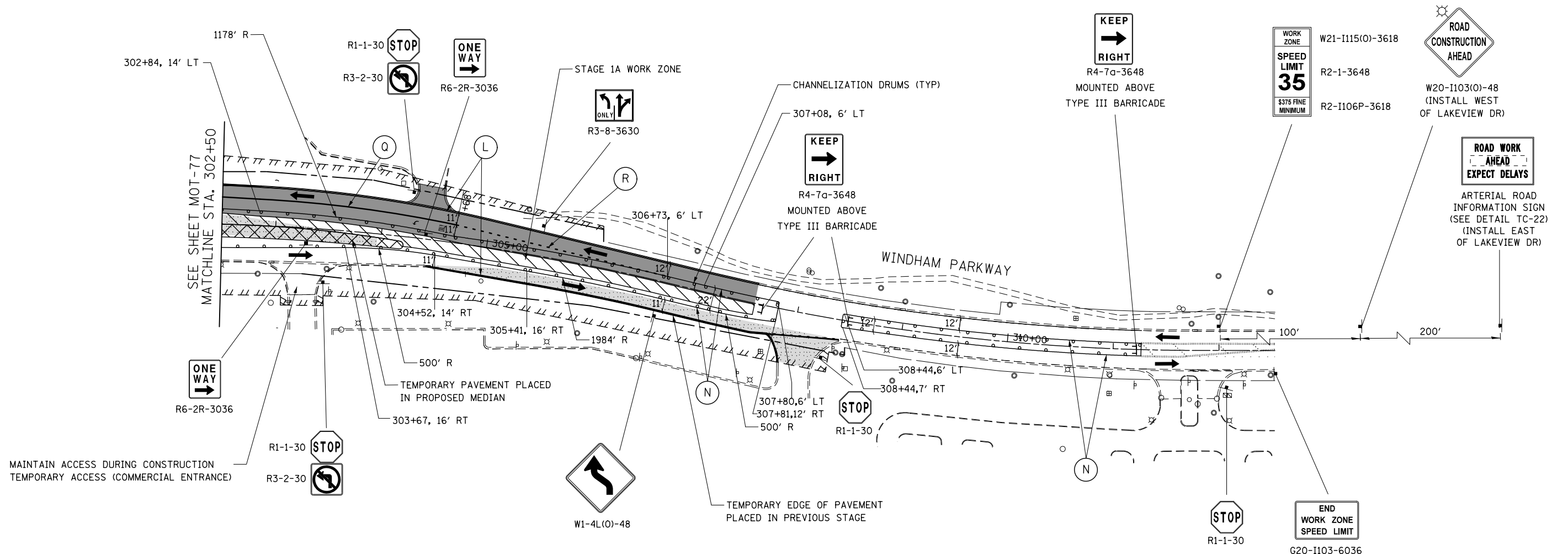
<b>MOT LEGEND</b>	CONSTRUCTION WORK ZONE	DIRECTION OF TRAFFIC	TYPE III BARRICADE WITH STEADY BURNING LIGHTS	MAINTAIN PAVEMENT MARKING FROM PREVIOUS STAGE	TEMP PVT MK LINE 4 DBL SOLID Y AT 11" C-C WITH TEMP RAIS REF PVT MKR AT 40' C-C (BI OR MONO DIR AS SHOWN)	TEMP PVT MK LINE 8 SOLID WHITE	PAVT MARK TAPE T4 4 DBL SOLID Y AT 11" C-C WITH TEMP RAIS REF PVT MKR AT 40' C-C (BI OR MONO DIR AS SHOWN)	PAVT MARK TAPE T4 6 6' SKIP-2' DASH OR AS SPECIFIED WHITE	PAVT MARK TAPE T4 24 SOLID WH
	TEMP PVMT CONSTRUCTED THIS STAGE	CONSTRUCTION SIGN	VERTICAL PANEL W STEADY BURNING LIGHT SEE GENERAL NOTE 8	TEMP PVT MK LINE 4 SOLID WHITE	TEMP PVT MK LINE 6 SOLID WHITE	TEMP PVT MK LINE 12 SOLID WHITE	PAVT MARK TAPE T4 4 30' SKIP-10' DASH WHITE OR AS NOTED	PAVT MARK TAPE T4 8 SOLID WHITE	PAVT MARK TAPE T4 L&S
PR PVMT CONSTRUCTED IN PREVIOUS STAGE	ARROW BOARD	EXISTING PAVEMENT MARKING	TEMP PVT MK LINE 4 30' SKIP-10' DASH WHITE (OR AS NOTED)	TEMP PVT MK LINE 6 6' SKIP-2' DASH OR AS SPECIFIED WHITE	TEMP PVT MK LINE 24 SOLID WHITE	PAVT MARK TAPE T4 4 SOLID YELLOW	PAVT MARK TAPE T4 12 SOLID WHITE	PAVT MARK TAPE T4 4 WHITE	
TEMP PVMT CONSTRUCTED IN PREVIOUS STAGE		PROPOSED PAVEMENT MARKING (SEE PAVEMENT MARKING PLANS)	TEMP PVT MK LINE 4 SOLID YELLOW	TEMP PVT MK LINE 24 SOLID WHITE	TEMP PVT MK LTR & SYM	PAVT MARK TAPE T4 5 30' SKIP-10' DASH WHITE OR AS NOTED	PAVT MARK TAPE T4 12 SOLID YELLOW	PAVT MARK TAPE T4 8 WHITE 9' SKIP-3' DASH	

<b>KNIGHT</b> Engineers & Architects	USER NAME = mmaestra	DESIGNED WVN	REVISED -
	PLOT SCALE = 1:1000	CHECKED PJO	REVISED -
	PLOT DATE = 5/13/2017	DATE 05/12/17	REVISED -

**STATE OF ILLINOIS**  
**DEPARTMENT OF TRANSPORTATION**

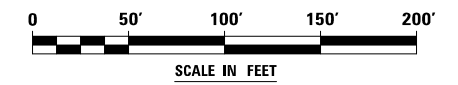
<b>MAINTENANCE OF TRAFFIC - STAGE 1A</b>			
<b>REMINGTON BOULEVARD / WINDHAM PARKWAY</b>			
SCALE: AS SHOWN	SHEET NO. 77 OF 226 SHEETS	STA. 292+50 TO STA. 302+50	

F.A.I./P.RTE.	SECTION	COUNTY	TOTAL SHEETS	SHEET NO.
*	(99-1HB-1) R-1	WILL	1508	219
MOT-77				CONTRACT NO. 60X10
* FAI 55, FAP 856 [ILLINOIS] FED. AID PROJECT				



**NOTES**

- SEE TEMPORARY PAVEMENT DETAIL ON MAINTENANCE OF TRAFFIC DETAILS SHEET MOT-8



MOT LEGEND		TRAFFIC SIGNS		TRAFFIC MARKINGS		TRAFFIC MARKING TAPE		TRAFFIC MARKING TAPE	
	CONSTRUCTION WORK ZONE		DIRECTION OF TRAFFIC		TYPE III BARRICADE WITH STEADY BURNING LIGHTS		TEMP PVT MK LINE 4 DBL SOLID Y AT 11" C-C WITH TEMP RAIS REF PVT MKR AT 40' C-C (BI OR MONO DIR AS SHOWN)		TEMP PVT MK LINE 8 SOLID WHITE
	TEMP PVMT CONSTRUCTED THIS STAGE		CONSTRUCTION SIGN		TEMP PVT MK LINE 4 SOLID WHITE		TEMP PVT MK LINE 12 SOLID WHITE		PAVT MARK TAPE T4 4 SOLID WHITE
	PR PVMT CONSTRUCTED IN PREVIOUS STAGE		VERTICAL PANEL W STEADY BURNING LIGHT SEE GENERAL NOTE 8		TEMP PVT MK LINE 4 30' SKIP-10' DASH WHITE (OR AS NOTED)		TEMP PVT MK LINE 12 SOLID YELLOW		PAVT MARK TAPE T4 4 30' SKIP-10' DASH WHITE OR AS NOTED
	TEMP PVMT CONSTRUCTED IN PREVIOUS STAGE		ARROW BOARD		TEMP PVT MK LINE 4 SOLID YELLOW		TEMP PVT MK LINE 6 SOLID WHITE		PAVT MARK TAPE T4 4 SOLID YELLOW
			PROPOSED PAVEMENT MARKING (SEE PAVEMENT MARKING PLANS)		TEMP PVT MK LINE 6 6' SKIP-2' DASH OR AS SPECIFIED WHITE		TEMP PVT MK LINE 24 SOLID WHITE		PAVT MARK TAPE T4 5 30' SKIP-10' DASH WHITE OR AS NOTED
			MAINTAIN PAVEMENT MARKING FROM PREVIOUS STAGE		TEMP PVT MK LTR & SYM		PAVT MARK TAPE T4 4 SOLID WHITE		PAVT MARK TAPE T4 6 DBL SOLID Y AT 11" C-C WITH TEMP RAIS REF PVT MKR AT 40' C-C (BI OR MONO DIR AS SHOWN)
			PAVT MARK TAPE T4 6 6' SKIP-2' DASH OR AS SPECIFIED WHITE		PAVT MARK TAPE T4 8 SOLID WHITE		PAVT MARK TAPE T4 12 SOLID WHITE		PAVT MARK TAPE T4 12 SOLID YELLOW
			PAVT MARK TAPE T4 24 SOLID WH		PAVT MARK TAPE T4 L&S		PAVT MARK TAPE T4 4 WHITE		PAVT MARK TAPE T4 8 WHITE
			PAVT MARK TAPE T4 8 6' SKIP-2' DASH						9' SKIP-3' DASH

FILE NAME = D:\08\10-eh-t-stage\113-STG\_1A\_010-RemingtonWindham2.dgn



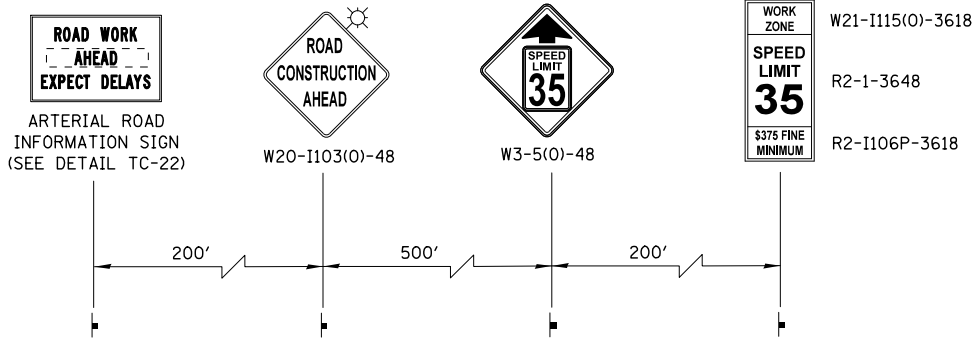
USER NAME = mmaestra	DESIGNED WVN	REVISED -
	DRAWN WVN	REVISED -
PLOT SCALE = 1:1000	CHECKED PJO	REVISED -
PLOT DATE = 5/13/2017	DATE 05/12/17	REVISED -

**STATE OF ILLINOIS  
DEPARTMENT OF TRANSPORTATION**

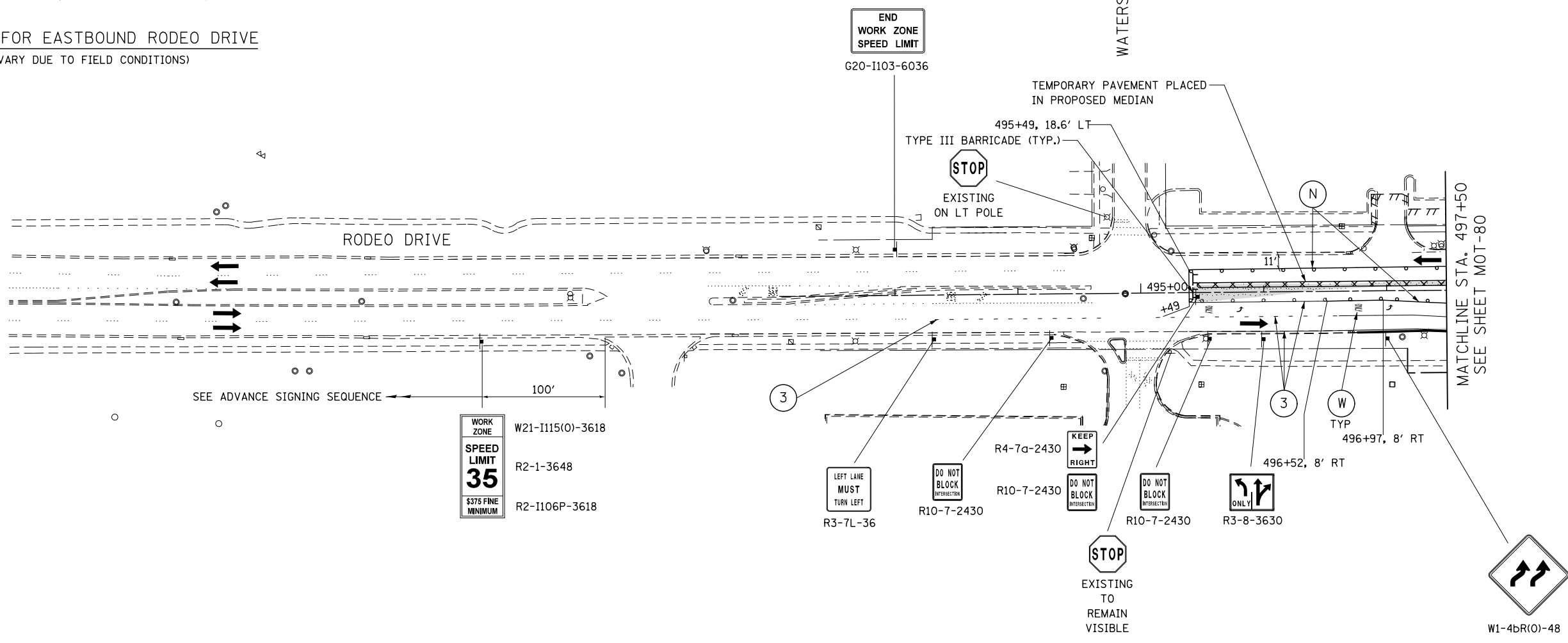
<b>MAINTENANCE OF TRAFFIC - STAGE 1A</b>		F.A.I./P	SECTION	COUNTY	TOTAL SHEETS	SHEET NO.
<b>REMINGTON BOULEVARD / WINDHAM PARKWAY</b>		*	(99-IHB-1) R-1	WILL	1508	220
SCALE: AS SHOWN	SHEET NO. 78 OF 226 SHEETS	STA. 302+50	TO STA. 312+50		CONTRACT NO. 60X10	

\* FAI 55, FAP 856 [ILLINOIS] FED. AID PROJECT



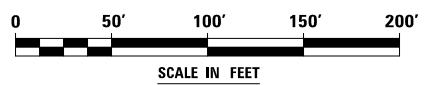


ADVANCE SIGNING FOR EASTBOUND RODEO DRIVE  
(SPACING MAY VARY DUE TO FIELD CONDITIONS)



NOTES

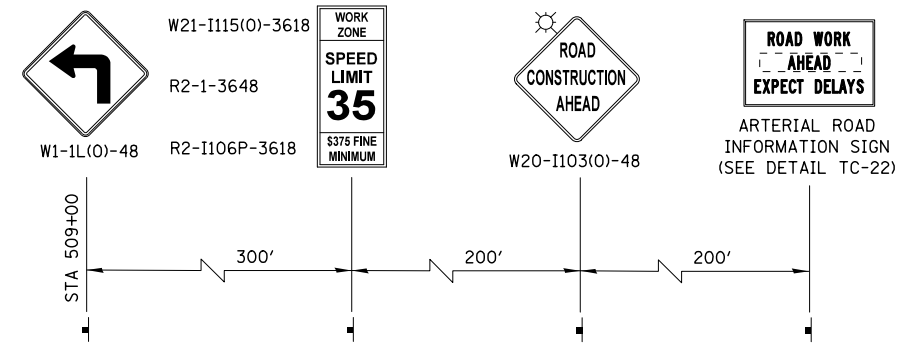
- SEE TEMPORARY PAVEMENT DETAIL ON MAINTENANCE OF TRAFFIC DETAILS SHEET MOT-8



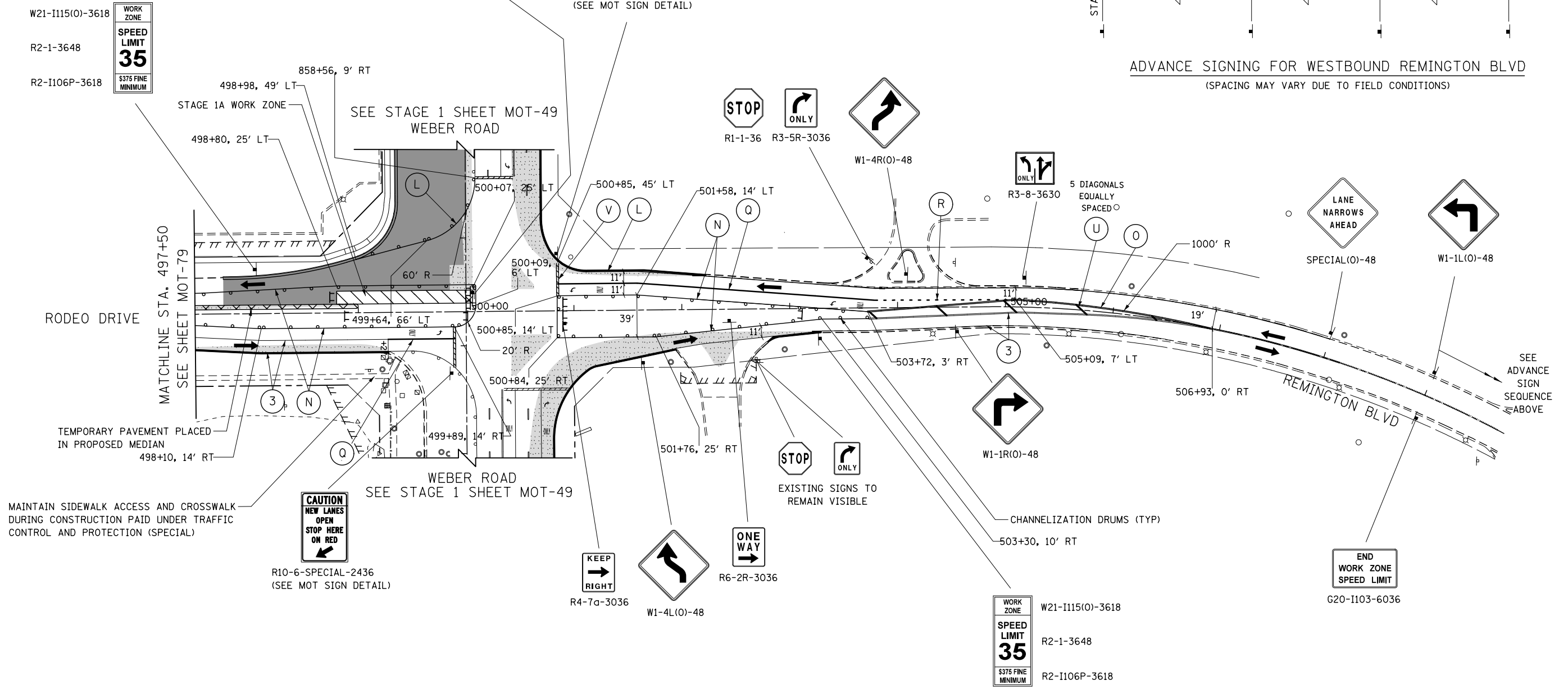
<b>MOT LEGEND</b> CONSTRUCTION WORK ZONE TEMP PVMT CONSTRUCTED THIS STAGE PR PVMT CONSTRUCTED IN PREVIOUS STAGE TEMP PVMT CONSTRUCTED IN PREVIOUS STAGE	DIRECTION OF TRAFFIC CONSTRUCTION SIGN VERTICAL PANEL W STEADY BURNING LIGHT SEE GENERAL NOTE 8 ARROW BOARD	TYPE III BARRICADE WITH STEADY BURNING LIGHTS DRUM W STEADY BURNING LIGHT SEE MOT GENERAL NOTE 14 TEMP CONC BARRIER OR REL TEMP CONC BARRIER EXISTING PAVEMENT MARKING PROPOSED PAVEMENT MARKING (SEE PAVEMENT MARKING PLANS)	MAINTAIN PAVEMENT MARKING FROM PREVIOUS STAGE TEMP PVT MK LINE 4 SOLID WHITE TEMP PVT MK LINE 4 30' SKIP-10' DASH WHITE (OR AS NOTED) TEMP PVT MK LINE 4 SOLID YELLOW	TEMP PVT MK LINE 4 DBL SOLID Y AT 11" C-C WITH TEMP RAIS REF PVT MKR AT 40' C-C (BI OR MONO DIR AS SHOWN) TEMP PVT MK LINE 6 SOLID WHITE TEMP PVT MK LINE 6 6' SKIP-2' DASH OR AS SPECIFIED WHITE	TEMP PVT MK LINE 8 SOLID WHITE TEMP PVT MK LINE 12 SOLID WHITE TEMP PVT MK LINE 12 SOLID YELLOW TEMP PVT MK LINE 24 SOLID WHITE TEMP PVT MK LTR & SYM	PAVT MARK TAPE T4 4 SOLID WHITE PAVT MARK TAPE T4 4 30' SKIP-10' DASH WHITE OR AS NOTED PAVT MARK TAPE T4 4 SOLID YELLOW	PAVT MARK TAPE T4 4 DBL SOLID Y AT 11" C-C WITH TEMP RAIS REF PVT MKR AT 40' C-C (BI OR MONO DIR AS SHOWN) PAVT MARK TAPE T4 5 30' SKIP-10' DASH WHITE OR AS NOTED PAVT MARK TAPE T4 6 SOLID WHITE	PAVT MARK TAPE T4 6 6' SKIP-2' DASH OR AS SPECIFIED WHITE PAVT MARK TAPE T4 8 SOLID WHITE PAVT MARK TAPE T4 12 SOLID WHITE PAVT MARK TAPE T4 12 SOLID YELLOW	PAVT MARK TAPE T4 6 6' SKIP-2' DASH OR AS SPECIFIED WHITE PAVT MARK TAPE T4 L&S PAVT MARK TAPE T4 4 WHITE 6' SKIP-2' DASH PAVT MARK TAPE T4 8 WHITE 9' SKIP-3' DASH

FILE NAME = D:\60X10-eh-t-stage\114-STG\_1A\_0200-RodeoRemington.dgn

<b>KNIGHT</b> Engineers & Architects	USER NAME = mmaestra	DESIGNED WVN	REVISED -	<b>STATE OF ILLINOIS</b> <b>DEPARTMENT OF TRANSPORTATION</b>	<b>MAINTENANCE OF TRAFFIC - STAGE 1A</b> <b>RODEO DRIVE / REMINGTON BOULEVARD</b>	F.A.I./P RTE.	SECTION	COUNTY	TOTAL SHEETS	SHEET NO.
	PLOT SCALE = 1:1000	DRAWN WVN	REVISED -			* (99-1HB-1) R-1	WILL	1508	221	
PLOT DATE = 5/13/2017	CHECKED PJO	DATE 05/12/17	REVISED -	SCALE: AS SHOWN	SHEET NO. 79 OF 226 SHEETS	STA. 492+00 TO STA. 497+50	CONTRACT NO. 60X10			
* FAI 55, FAP 856   ILLINOIS   FED. AID PROJECT										



ADVANCE SIGNING FOR WESTBOUND REMINGTON BLVD  
(SPACING MAY VARY DUE TO FIELD CONDITIONS)



MAINTAIN SIDEWALK ACCESS AND CROSSWALK DURING CONSTRUCTION PAID UNDER TRAFFIC CONTROL AND PROTECTION (SPECIAL)

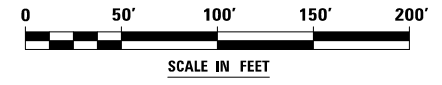
RODEO DRIVE

WEBER ROAD  
SEE STAGE 1 SHEET MOT-49

REMINGTON BLVD

NOTES

- SEE TEMPORARY PAVEMENT DETAIL ON MAINTENANCE OF TRAFFIC DETAILS SHEET MOT-8



MOT LEGEND

- CONSTRUCTION WORK ZONE
- TEMP PVMT CONSTRUCTED THIS STAGE
- PR PVMT CONSTRUCTED IN PREVIOUS STAGE
- TEMP PVMT CONSTRUCTED IN PREVIOUS STAGE
- DIRECTION OF TRAFFIC
- CONSTRUCTION SIGN
- VERTICAL PANEL W STEADY BURNING LIGHT SEE GENERAL NOTE 8
- ARROW BOARD
- TYPE III BARRICADE WITH STEADY BURNING LIGHTS
- DRUM W STEADY BURNING LIGHT SEE MOT GENERAL NOTE 14
- TEMP CONC BARRIER OR REL TEMP CONC BARRIER
- EXISTING PAVEMENT MARKING
- PROPOSED PAVEMENT MARKING (SEE PAVEMENT MARKING PLANS)
- MAINTAIN PAVEMENT MARKING FROM PREVIOUS STAGE
- TEMP PVT MK LINE 4 SOLID WHITE
- TEMP PVT MK LINE 4 30' SKIP-10' DASH WHITE (OR AS NOTED)
- TEMP PVT MK LINE 4 SOLID YELLOW
- TEMP PVT MK LINE 4 DBL SOLID Y AT 11" C-C WITH TEMP RAIS REF PVT MKR AT 40' C-C (BI OR MONO DIR AS SHOWN)
- TEMP PVT MK LINE 6 SOLID WHITE
- TEMP PVT MK LINE 6 6' SKIP-2' DASH OR AS SPECIFIED WHITE
- TEMP PVT MK LINE 8 SOLID WHITE
- TEMP PVT MK LINE 12 SOLID WHITE
- TEMP PVT MK LINE 12 SOLID YELLOW
- TEMP PVT MK LINE 24 SOLID WHITE
- TEMP PVT MK LTR & SYM
- PAVT MARK TAPE T4 4 SOLID WHITE
- PAVT MARK TAPE T4 4 30' SKIP-10' DASH WHITE OR AS NOTED
- PAVT MARK TAPE T4 4 SOLID YELLOW
- PAVT MARK TAPE T4 4 DBL SOLID Y AT 11" C-C WITH TEMP RAIS REF PVT MKR AT 40' C-C (BI OR MONO DIR AS SHOWN)
- PAVT MARK TAPE T4 5 30' SKIP-10' DASH WHITE OR AS NOTED
- PAVT MARK TAPE T4 6 SOLID WHITE
- PAVT MARK TAPE T4 6 6' SKIP-2' DASH OR AS SPECIFIED WHITE
- PAVT MARK TAPE T4 8 SOLID WHITE
- PAVT MARK TAPE T4 12 SOLID WHITE
- PAVT MARK TAPE T4 12 SOLID YELLOW
- PAVT MARK TAPE T4 24 SOLID WH
- PAVT MARK TAPE T4 L&S
- PAVT MARK TAPE T4 4 WHITE
- PAVT MARK TAPE T4 6' SKIP-2' DASH
- PAVT MARK TAPE T4 8 WHITE
- PAVT MARK TAPE T4 9' SKIP-3' DASH

FILE NAME = D:\60X10-eh-t-stage115-STG\_1A\_021-RodeoRemington2.dgn



USER NAME = mmaestra	DESIGNED WVN	REVISED -
PLOT SCALE = 1:100	DRAWN WVN	REVISED -
PLOT DATE = 5/13/2017	CHECKED PJO	REVISED -
	DATE 05/12/17	REVISED -

STATE OF ILLINOIS  
DEPARTMENT OF TRANSPORTATION

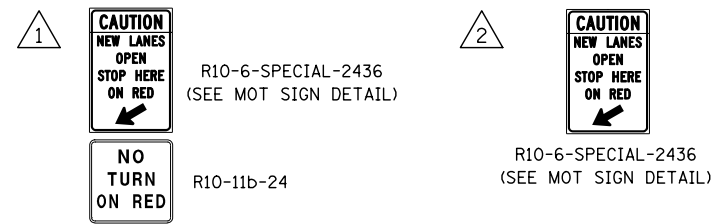
MAINTENANCE OF TRAFFIC - STAGE 1A RODEO DRIVE / REMINGTON BOULEVARD		
SCALE: AS SHOWN	SHEET NO. 80 OF 226 SHEETS	STA. 497+50 TO STA. 508+50

F.A.I./P RTE.	SECTION	COUNTY	TOTAL SHEETS	SHEET NO.
*	(99-1HB-1) R-1	WILL	1508	222
MOT-80				CONTRACT NO. 60X10
* FAI 55, FAP 856 [ILLINOIS] FED. AID PROJECT				

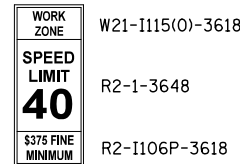
TEMPORARY PAVEMENT DATA

STATION	OFFSET
08101	798+70 63' LT
08102	798+70 52' LT
08103	798+70 15' LT
08104	798+70 5' LT
08105	798+97 7' LT
08106	798+97 3' RT
08107	799+57 3' RT
08108	799+57 15' LT
08109	799+29 66' LT
08110	799+28 67' LT
08111	799+18 63' LT

SIGN LEGEND

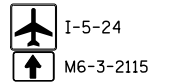


COMB C&G B-6.12 (SPECIAL)  
798+70 TO 799+28  
(SEE NOTE 1)



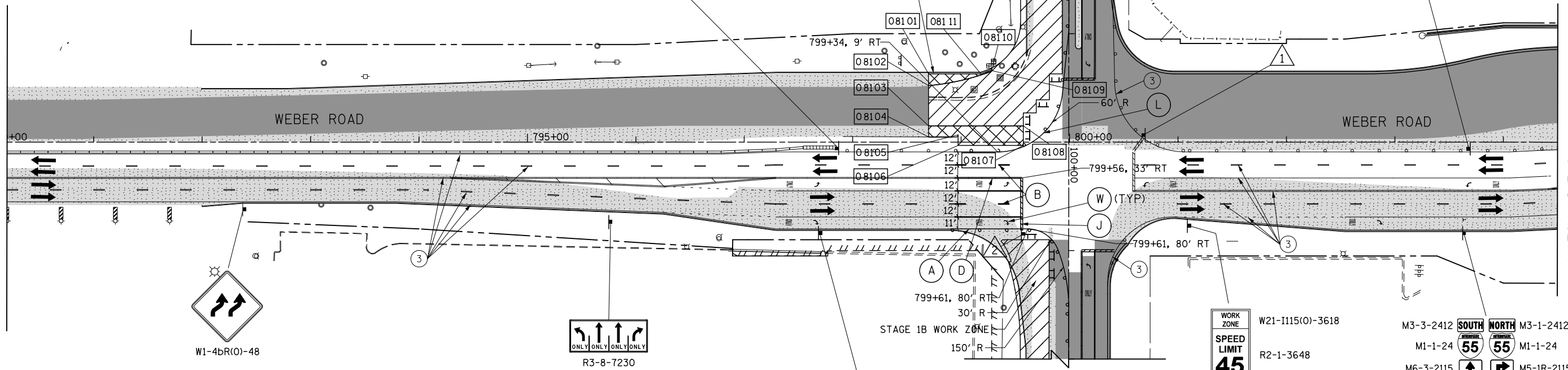
SEE NOTE 4

SEE SHEET MOT-91  
NORMANTOWN ROAD



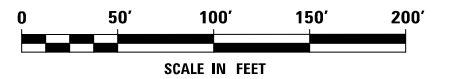
STA. 790+20  
END IMPROVEMENTS CONTRACT 60X10  
COORDINATE WITH CONTRACT 61D47

MATCH LINE STA. 804+50  
SEE SHEET MOT-82



NOTES

- AT THE LIMITS OF THE CURB AND GUTTER, HORIZONTAL AND VERTICAL TRANSITIONS SHALL BE INSTALLED IN ACCORDANCE WITH THE MAINTENANCE OF TRAFFIC DETAILS AND AS DIRECTED BY THE ENGINEER.
- SEE TEMPORARY PAVEMENT DETAIL ON MAINTENANCE OF TRAFFIC DETAILS SHEET MOT-8
- SEE INTERSECTION STAGING SHEETS FOR MORE DETAILS
- MATCH POSTED SPEED LIMIT WITH CONTRACT 61D47



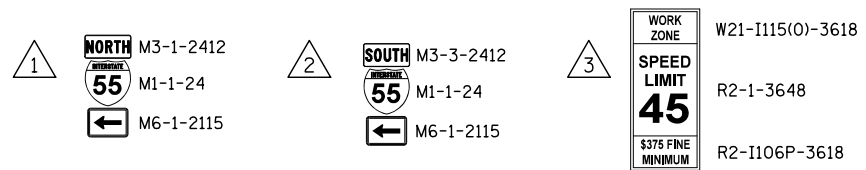
MOT LEGEND

- CONSTRUCTION WORK ZONE
- TEMP PVMT CONSTRUCTED THIS STAGE
- PR PVMT CONSTRUCTED IN PREVIOUS STAGE
- TEMP PVMT CONSTRUCTED IN PREVIOUS STAGE
- DIRECTION OF TRAFFIC
- CONSTRUCTION SIGN
- VERTICAL PANEL W STEADY BURNING LIGHT SEE GENERAL NOTE 8
- ARROW BOARD
- TYPE III BARRICADE WITH STEADY BURNING LIGHTS
- DRUM W STEADY BURNING LIGHT SEE MOT GENERAL NOTE 14
- TEMP CONC BARRIER OR REL TEMP CONC BARRIER
- EXISTING PAVEMENT MARKING
- PROPOSED PAVEMENT MARKING (SEE PAVEMENT MARKING PLANS)
- MAINTAIN PAVEMENT MARKING FROM PREVIOUS STAGE
- TEMP PVT MK LINE 4 SOLID WHITE
- TEMP PVT MK LINE 4 30' SKIP-10' DASH WHITE (OR AS NOTED)
- TEMP PVT MK LINE 4 SOLID YELLOW
- TEMP PVT MK LINE 4 DBL SOLID Y AT 11" C-C WITH TEMP RAIS REF PVT MKR AT 40' C-C (BI OR MONO DIR AS SHOWN)
- TEMP PVT MK LINE 6 SOLID WHITE
- TEMP PVT MK LINE 6 6' SKIP-2' DASH OR AS SPECIFIED WHITE
- TEMP PVT MK LINE 8 SOLID WHITE
- TEMP PVT MK LINE 12 SOLID WHITE
- TEMP PVT MK LINE 12 SOLID YELLOW
- TEMP PVT MK LINE 24 SOLID WHITE
- TEMP PVT MK LTR & SYM
- PAVT MARK TAPE T4 4 SOLID WHITE
- PAVT MARK TAPE T4 4 30' SKIP-10' DASH WHITE OR AS NOTED
- PAVT MARK TAPE T4 4 SOLID YELLOW
- PAVT MARK TAPE T4 4 DBL SOLID Y AT 11" C-C WITH TEMP RAIS REF PVT MKR AT 40' C-C (BI OR MONO DIR AS SHOWN)
- PAVT MARK TAPE T4 5 30' SKIP-10' DASH WHITE OR AS NOTED
- PAVT MARK TAPE T4 6 SOLID WHITE
- PAVT MARK TAPE T4 6 6' SKIP-2' DASH OR AS SPECIFIED WHITE
- PAVT MARK TAPE T4 8 SOLID WHITE
- PAVT MARK TAPE T4 12 SOLID WHITE
- PAVT MARK TAPE T4 12 SOLID YELLOW
- PAVT MARK TAPE T4 24 SOLID WHITE
- PAVT MARK TAPE T4 L&S
- PAVT MARK TAPE T4 4 WHITE 6' SKIP-2' DASH
- PAVT MARK TAPE T4 8 WHITE 9' SKIP-3' DASH

FILE NAME = D:\60X10-eh-t-staging\201-18-001.dgn

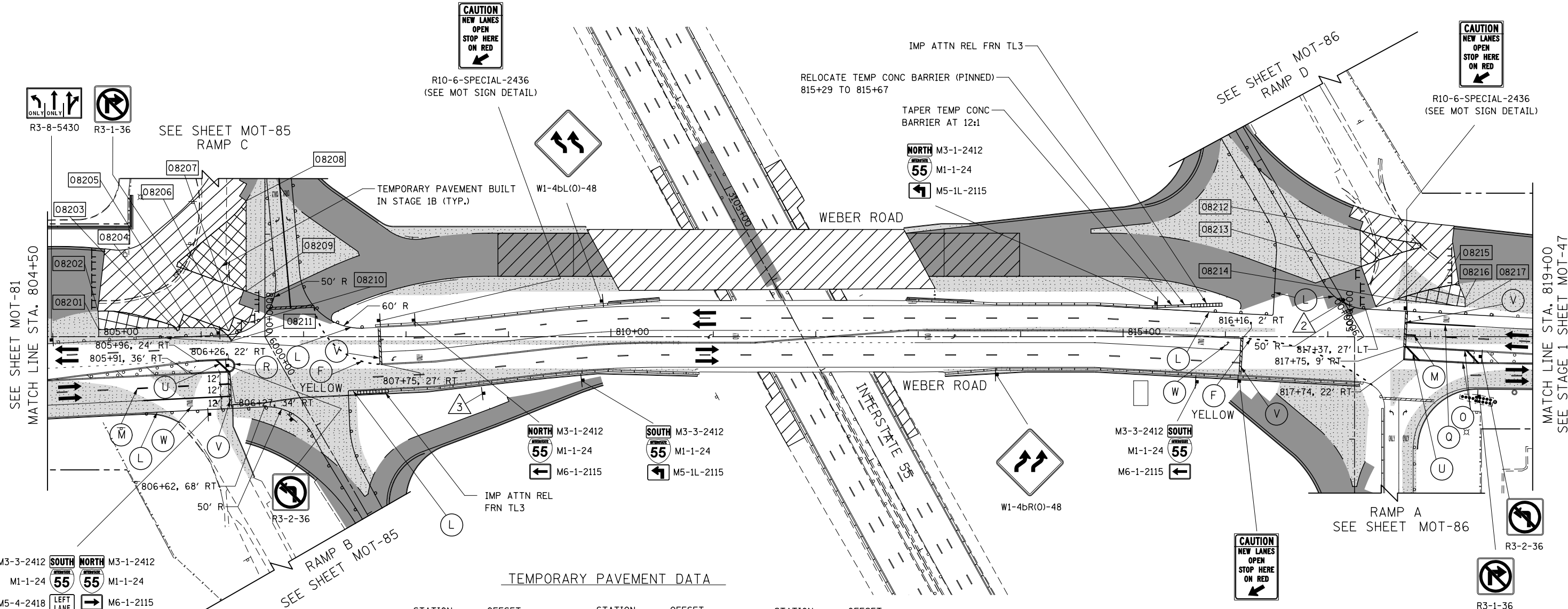
<b>KNIGHT</b> Engineers & Architects	USER NAME = mmaestra	DESIGNED WVN	REVISED -	<b>STATE OF ILLINOIS</b> <b>DEPARTMENT OF TRANSPORTATION</b>	<b>MAINTENANCE OF TRAFFIC - STAGE 1B</b> <b>WEBER ROAD</b>	F.A.I./P RTE.	SECTION	COUNTY	TOTAL SHEETS	SHEET NO.
	PLOT SCALE = 1:1000	CHECKED PJO	REVISED -			* (99-1HB-1) R-1	WILL	1508	223	
	PLOT DATE = 5/13/2017	DATE 05/12/17	REVISED -	SCALE: AS SHOWN SHEET NO. 81 OF 226 SHEETS STA. 790+00 TO STA. 804+50		MOT-81 CONTRACT NO. 60X10 * FAI 55, FAP 856 [ILLINOIS] FED. AID PROJECT				

SIGN LEGEND



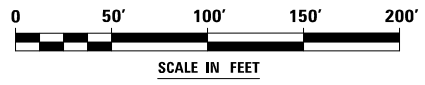
NOTES

1. AT THE LIMITS OF THE CURB AND GUTTER, HORIZONTAL AND VERTICAL TRANSITIONS SHALL BE INSTALLED IN ACCORDANCE WITH THE MAINTENANCE OF TRAFFIC DETAILS AND AS DIRECTED BY THE ENGINEER.
2. SEE TEMPORARY PAVEMENT DETAIL ON MAINTENANCE OF TRAFFIC DETAILS SHEET MOT-8
3. SEE TEMPORARY CONCRETE WALL / EXISTING BRIDGE PARAPET CONNECTION DETAIL SHEET MOT-8



TEMPORARY PAVEMENT DATA

STATION	OFFSET	STATION	OFFSET	STATION	OFFSET
08201	805+00 7' LT	08208	806+44 133' LT	08215	818+10 48' LT
08202	805+00 25' LT	08209	806+44 44' LT	08216	818+34 36' LT
08203	805+75 9' LT	08210	806+46 14' LT	08217	818+34 29' LT
08204	805+78 9' LT	08211	806+29 4' RT		
08205	805+83 22' LT	08212	817+31 104' LT		
08206	806+27 6' LT	08213	817+33 69' LT		
08207	806+32 19' LT	08214	817+67 36' LT		



- MOT LEGEND**
- CONSTRUCTION WORK ZONE
  - TEMP PVMT CONSTRUCTED THIS STAGE
  - PR PVMT CONSTRUCTED IN PREVIOUS STAGE
  - TEMP PVMT CONSTRUCTED IN PREVIOUS STAGE
  - DIRECTION OF TRAFFIC
  - CONSTRUCTION SIGN
  - VERTICAL PANEL W STEADY BURNING LIGHT SEE GENERAL NOTE 8
  - ARROW BOARD
  - TYPE III BARRICADE WITH STEADY BURNING LIGHTS
  - DRUM W STEADY BURNING LIGHT SEE MOT GENERAL NOTE 14
  - TEMP CONC BARRIER OR REL TEMP CONC BARRIER
  - EXISTING PAVEMENT MARKING
  - PROPOSED PAVEMENT MARKING (SEE PAVEMENT MARKING PLANS)
  - MAINTAIN PAVEMENT MARKING FROM PREVIOUS STAGE
  - TEMP PVT MK LINE 4 SOLID WHITE
  - TEMP PVT MK LINE 4 30' SKIP-10' DASH WHITE (OR AS NOTED)
  - TEMP PVT MK LINE 4 SOLID YELLOW
  - TEMP PVT MK LINE 4 DBL SOLID Y AT 11" C-C WITH TEMP RAIS REF PVT MKR AT 40' C-C (BI OR MONO DIR AS SHOWN)
  - TEMP PVT MK LINE 6 SOLID WHITE
  - TEMP PVT MK LINE 6 6' SKIP-2' DASH OR AS SPECIFIED WHITE
  - TEMP PVT MK LINE 8 SOLID WHITE
  - TEMP PVT MK LINE 12 SOLID WHITE
  - TEMP PVT MK LINE 12 SOLID YELLOW
  - TEMP PVT MK LINE 24 SOLID WHITE
  - TEMP PVT MK LTR & SYM
  - PAVT MARK TAPE T4 4 SOLID WHITE
  - PAVT MARK TAPE T4 4 30' SKIP-10' DASH WHITE OR AS NOTED
  - PAVT MARK TAPE T4 4 SOLID YELLOW
  - PAVT MARK TAPE T4 6 DBL SOLID Y AT 11" C-C WITH TEMP RAIS REF PVT MKR AT 40' C-C (BI OR MONO DIR AS SHOWN)
  - PAVT MARK TAPE T4 8 SOLID WHITE
  - PAVT MARK TAPE T4 12 SOLID WHITE
  - PAVT MARK TAPE T4 12 SOLID YELLOW
  - PAVT MARK TAPE T4 6 6' SKIP-2' DASH OR AS SPECIFIED WHITE
  - PAVT MARK TAPE T4 8 SOLID WHITE
  - PAVT MARK TAPE T4 12 SOLID WHITE
  - PAVT MARK TAPE T4 4 4 WHITE
  - PAVT MARK TAPE T4 8 6' SKIP-2' DASH
  - PAVT MARK TAPE T4 8 WHITE 9' SKIP-3' DASH

**KNIGHT**  
Engineers & Architects

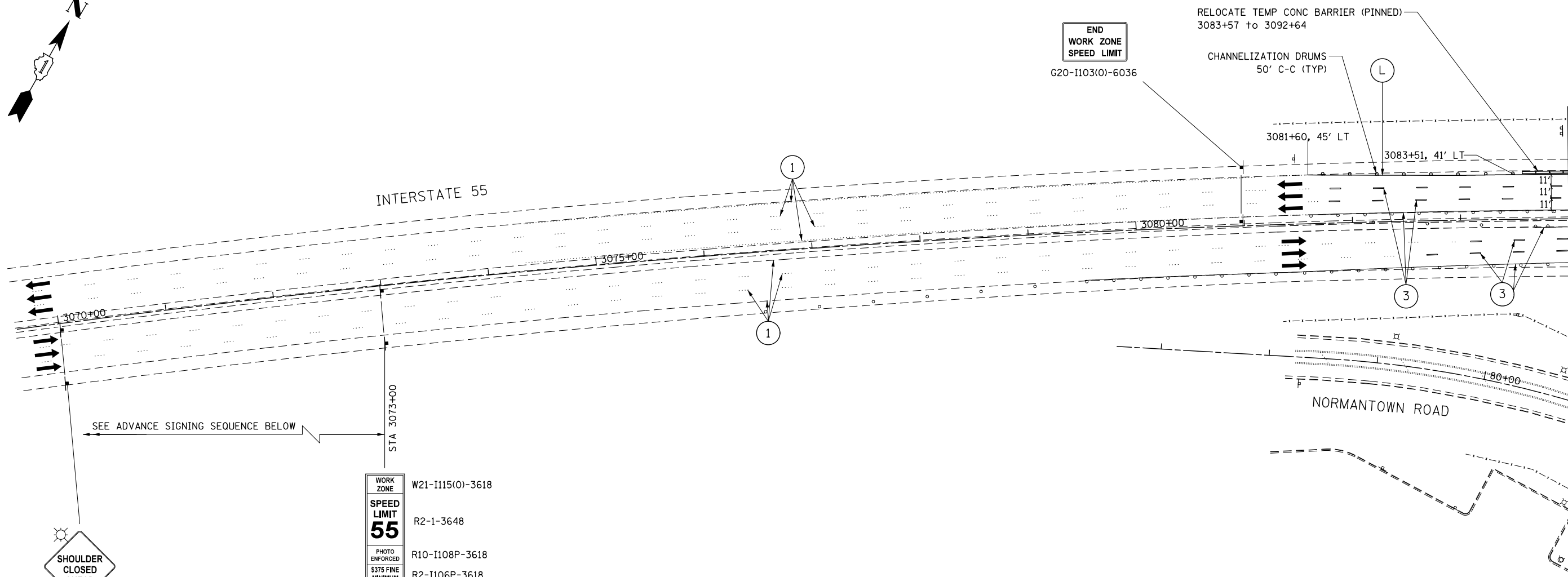

USER NAME = mmaestra	DESIGNED WVN	REVISED -
DRAWN WVN	REVISED -	
CHECKED PJO	REVISED -	
DATE 05/12/17	REVISED -	

STATE OF ILLINOIS  
DEPARTMENT OF TRANSPORTATION

MAINTENANCE OF TRAFFIC - STAGE 1B  
WEBER ROAD  
SCALE: AS SHOWN SHEET NO. 82 OF 226 SHEETS STA. 804+50 TO STA. 819+00

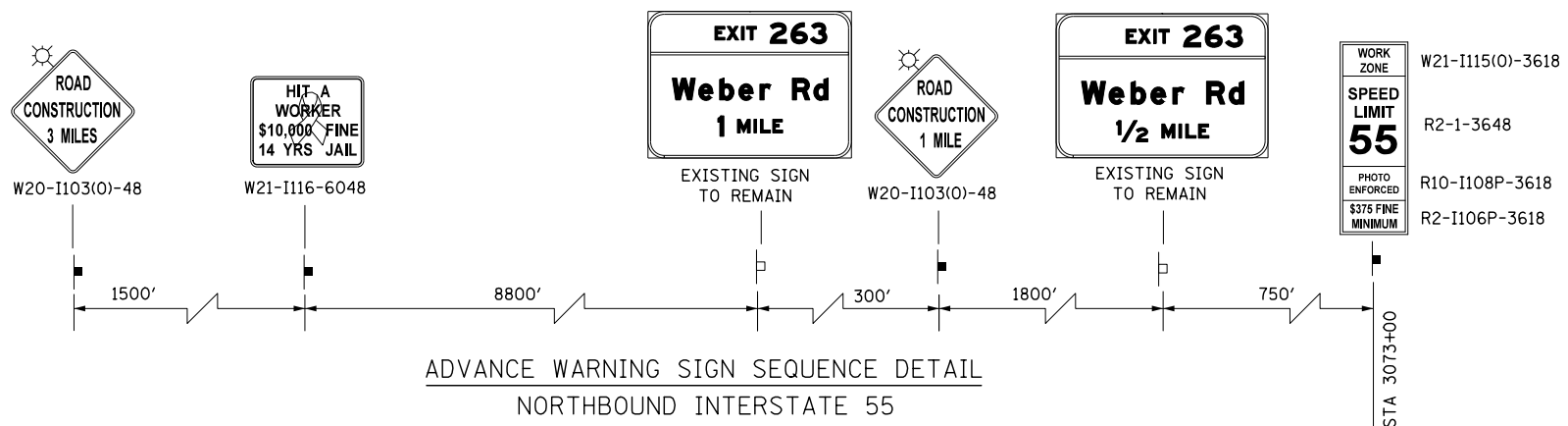
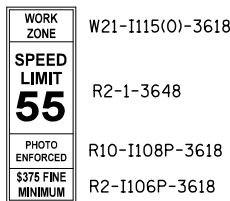
F.A.I./P.RTE.	SECTION	COUNTY	TOTAL SHEETS	SHEET NO.
*	(99-1HB-1) R-1	WILL	1508	224
MOT-82			CONTRACT NO. 60X10	
* FAI 55, FAP 856 [ILLINOIS] FED. AID PROJECT				

FILE NAME = D:\60X10-eh-t-stage\mgt\202-STG\_IB\_082.dgn



MATCH LINE STA. 3084+00  
SEE SHEET MOT-84

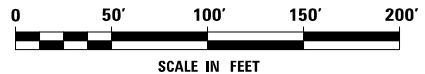
SEE ADVANCE SIGNING SEQUENCE BELOW



ADVANCE WARNING SIGN SEQUENCE DETAIL  
NORTHBOUND INTERSTATE 55

PROVIDE SIGNS ON BOTH SIDES OF TRAVEL LANES  
(ONE ON RIGHT SHOULDER, ONE ON LEFT SHOULDER)

COVER EXISTING ADVANCE CRASH INVESTIGATION  
SITE SIGNS DURING CONSTRUCTION, TYP.



FILE NAME = D:\60X10-shr-stg\proj\203-STG\_IBL\007-1516.dgn

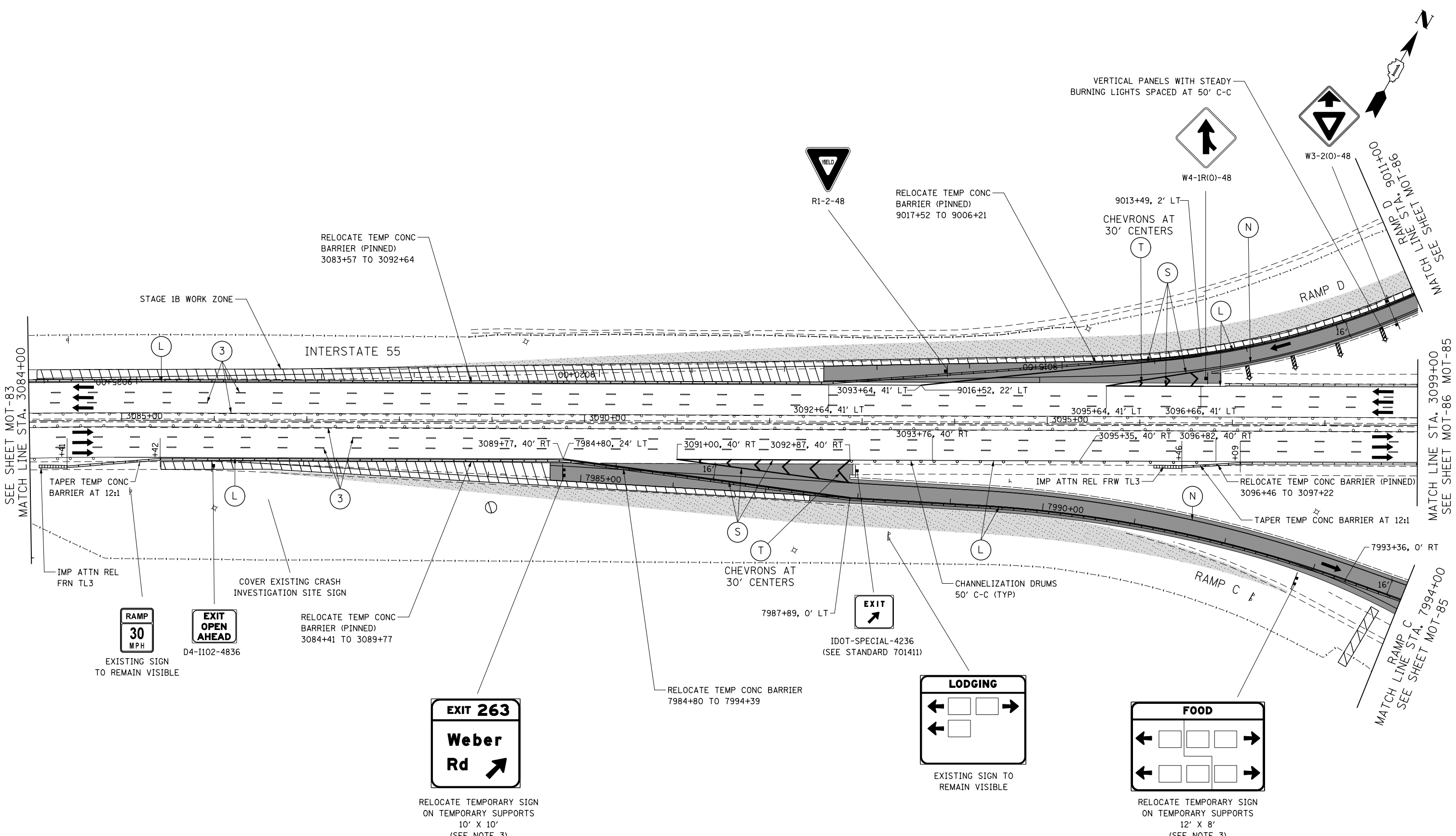
<b>KNIGHT</b> Engineers & Architects	USER NAME = mmaestra	DESIGNED WVN	REVISED -
	PLOT SCALE = 1:100	DRAWN WVN	REVISED -
	PLOT DATE = 5/13/2017	CHECKED PJO	REVISED -
		DATE 05/12/17	REVISED -

STATE OF ILLINOIS  
DEPARTMENT OF TRANSPORTATION

MAINTENANCE OF TRAFFIC - STAGE 1B INTERSTATE 55			
SCALE: AS SHOWN	SHEET NO. 83 OF 226 SHEETS	STA. 3070+00 TO STA. 3084+00	

F.A.I./P RTE.	SECTION	COUNTY	TOTAL SHEETS	SHEET NO.
*	(99-1HB-1) R-1	WILL	1508	225
MOT-83		CONTRACT NO. 60X10		
* FAI 55, FAP 856 ILLINOIS FED. AID PROJECT				

FILE NAME : D:\60X10-eh-t-stage\proj204-STG\_IBL008-155.dgn

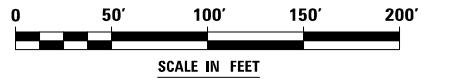


**NOTES**

1. OPENINGS IN THE BARRIER WALL FOR WORK ZONE ACCESS SHALL BE ESTABLISHED BY THE CONTRACTOR WITH THE APPROVAL OF THE ENGINEER. SEE GENERAL NOTE 8.

TWO (2) W8X18 STR STL SIN SUP BA

TWO (2) W8X18 STR STL SIN SUP BA



USER NAME = mmaestra	DESIGNED WVN	REVISED -
DRAWN WVN	REVISED -	
PLOT SCALE = 1:100	CHECKED PJO	REVISED -
PLOT DATE = 5/13/2017	DATE 05/12/17	REVISED -

**STATE OF ILLINOIS  
DEPARTMENT OF TRANSPORTATION**

**MAINTENANCE OF TRAFFIC - STAGE 1B  
RAMP C / INTERSTATE 55**

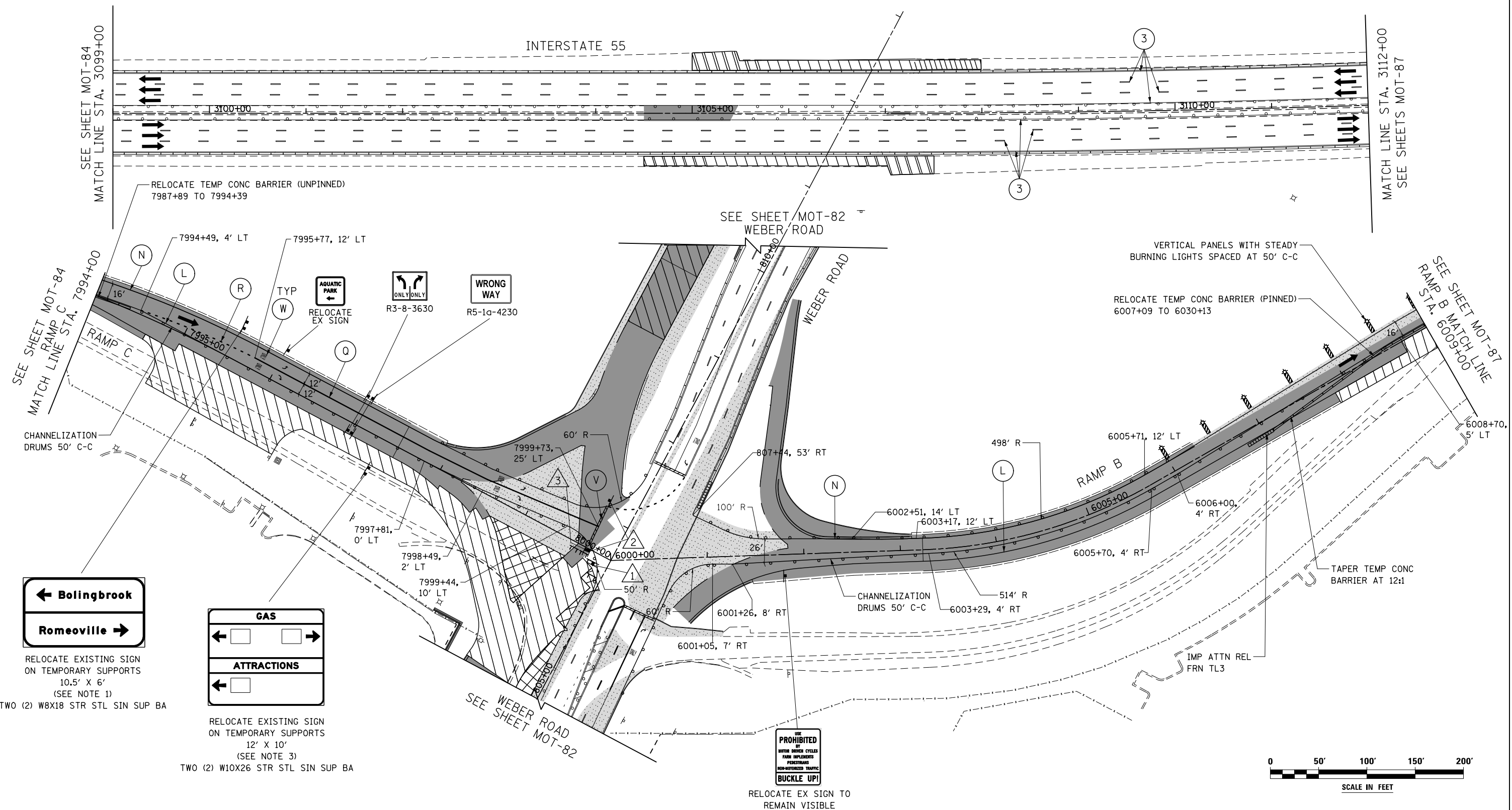

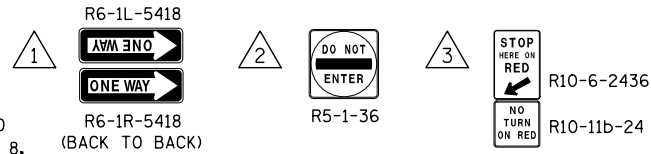
SCALE: AS SHOWN SHEET NO. 84 OF 226 SHEETS STA. 3084+00 TO STA. 3099+00

F.A.I./P. RTE.	SECTION	COUNTY	TOTAL SHEETS	SHEET NO.
*	(99-1HB-1) R-1	WILL	1508	226
MOT-84			CONTRACT NO. 60X10	
* FAI 55, FAP 856 [ILLINOIS] FED. AID PROJECT				

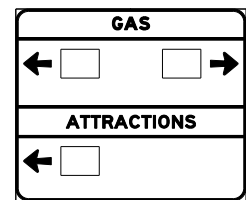
**NOTES**

1. RELOCATION OF EXISTING SIGN ON TEMPORARY SUPPORTS IS REQUIRED DURING CONSTRUCTION AND WILL BE MEASURED AND PAID FOR SEPARATELY AT THE CONTRACT UNIT COST FOR TEMPORARY INFORMATION SIGNING.
2. OPENINGS IN THE BARRIER WALL FOR WORK ZONE ACCESS SHALL BE ESTABLISHED BY THE CONTRACTOR WITH THE APPROVAL OF THE ENGINEER. SEE GENERAL NOTE 8.

**SIGN LEGEND**



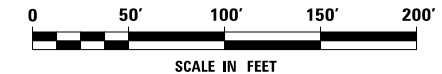
RELOCATE EXISTING SIGN ON TEMPORARY SUPPORTS 10.5' X 6' (SEE NOTE 1)  
TWO (2) W8X18 STR STL SIN SUP BA



RELOCATE EXISTING SIGN ON TEMPORARY SUPPORTS 12' X 10' (SEE NOTE 3)  
TWO (2) W10X26 STR STL SIN SUP BA



RELOCATE EX SIGN TO REMAIN VISIBLE



FILE NAME = D:\60X10-shrt-stag\mg1205-STG\_IBL009-155.dgn

<b>KNIGHT</b> Engineers & Architects	USER NAME = mmaestra	DESIGNED WVN	REVISED -
	PLOT SCALE = 1:1000	DRAWN WVN	REVISED -
	PLOT DATE = 5/13/2017	CHECKED PJO	REVISED -
		DATE 05/12/17	REVISED -

**STATE OF ILLINOIS  
DEPARTMENT OF TRANSPORTATION**

**MAINTENANCE OF TRAFFIC - STAGE 1B  
RAMPS C AND B / INTERSTATE 55**

SCALE: AS SHOWN SHEET NO. 85 OF 226 SHEETS STA. 3099+00 TO STA. 3112+00

F.A.I./P RTE.	SECTION	COUNTY	TOTAL SHEETS	SHEET NO.
*	(99-1HB-1) R-1	WILL	1508	227
MOT-85			CONTRACT NO. 60X10	
* FAI 55, FAP 856 ILLINOIS FED. AID PROJECT				

**SIGN LEGEND**

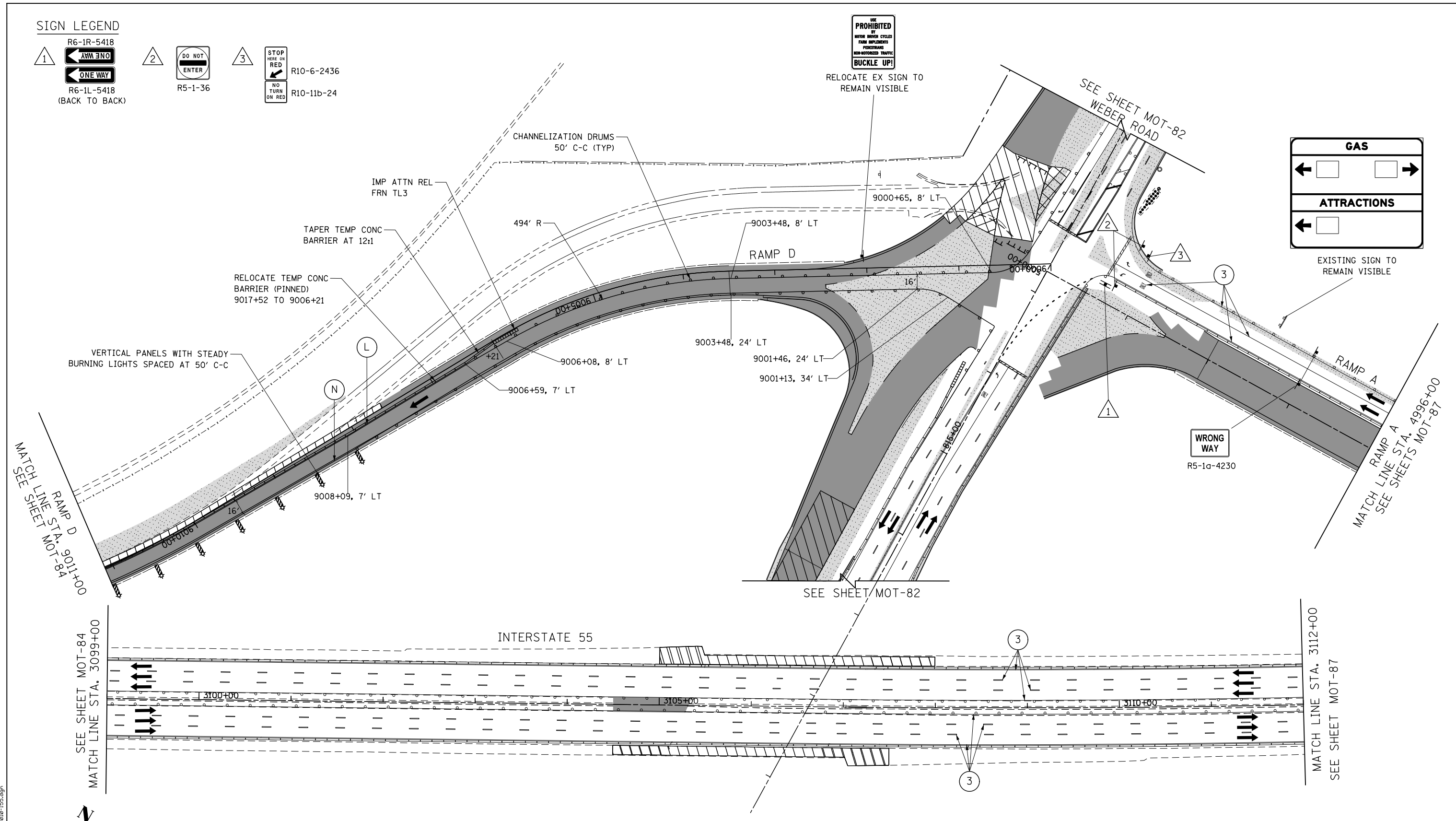
1	R6-1R-5418 ← ONE WAY →	2	DO NOT ENTER	3	STOP HERE ON RED
	R6-1L-5418 (BACK TO BACK)		R5-1-36		R10-6-2436
					R10-11b-24

USE PROHIBITED BY MOTOR VEHICLE CYCLES FROM IMPLEMENTING PENETRATION FROM MOTORCYCLES BUCKLE UP!

RELOCATE EX SIGN TO REMAIN VISIBLE

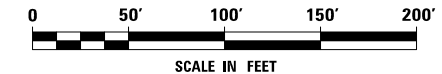
<b>GAS</b>	
←	→
<b>ATTRACTIONS</b>	
←	→

EXISTING SIGN TO REMAIN VISIBLE



**NOTES**

1. OPENINGS IN THE BARRIER WALL FOR WORK ZONE ACCESS SHALL BE ESTABLISHED BY THE CONTRACTOR WITH THE APPROVAL OF THE ENGINEER. SEE GENERAL NOTE 8.



FILE NAME : D:\60X10-eh-t-stag\mg\205-STG\_IBL\010-155.dgn

**KNIGHT**  
Engineers & Architects

USER NAME = mmaestra	DESIGNED WVN	REVISED -
PLOT SCALE = 1:100	DRAWN WVN	REVISED -
PLOT DATE = 5/13/2017	CHECKED PJO	REVISED -
	DATE 05/12/17	REVISED -

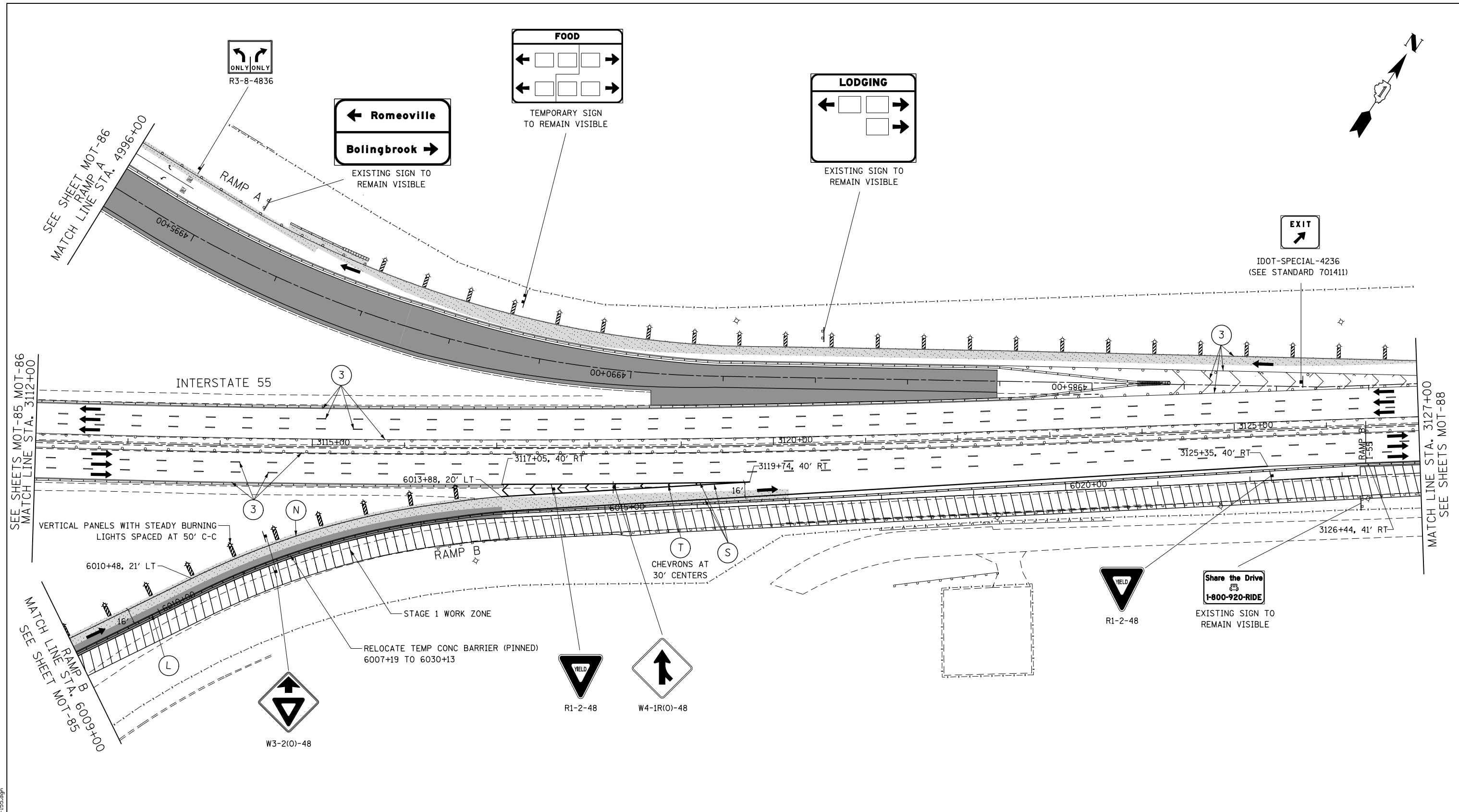

**STATE OF ILLINOIS  
DEPARTMENT OF TRANSPORTATION**

**MAINTENANCE OF TRAFFIC - STAGE 1B  
RAMPS A AND D / INTERSTATE 55**

SCALE: AS SHOWN SHEET NO. 86 OF 226 SHEETS STA. 3099+00 TO STA. 3112+00

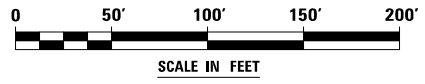
F.A.I./P RTE.	SECTION	COUNTY	TOTAL SHEETS	SHEET NO.
*	(99-1HB-1) R-1	WILL	1508	228
MOT-86	CONTRACT NO. 60X10			
* FAI 55, FAP 856 ILLINOIS FED. AID PROJECT				





**NOTES**

1. OPENINGS IN THE BARRIER WALL FOR WORK ZONE ACCESS SHALL BE ESTABLISHED BY THE CONTRACTOR WITH THE APPROVAL OF THE ENGINEER. SEE GENERAL NOTE 8.



FILE NAME = D:\60X10-ah-t-staging\207-STG\_IBL\011-155.dgn




USER NAME = dbarnes	DESIGNED WVN	REVISED -
DRAWN DAM	REVISIED -	
PLOT SCALE = 1:1000	CHECKED PJO	REVISED -
PLOT DATE = 8/16/2017	DATE 06/16/17	REVISED -

**STATE OF ILLINOIS  
DEPARTMENT OF TRANSPORTATION**

**MAINTENANCE OF TRAFFIC - STAGE 1B  
RAMPS A AND B / INTERSTATE 55**

SCALE: AS SHOWN SHEET NO. 87 OF 226 SHEETS STA. 3112+00 TO STA. 3127+00

F.A.I./P RTE.	SECTION	COUNTY	TOTAL SHEETS	SHEET NO.
*	(99-1HB-1) R-1	WILL	1508	229
MOT-87				
* FAI 55, FAP 856 ILLINOIS FED. AID PROJECT			CONTRACT NO. 60X10	



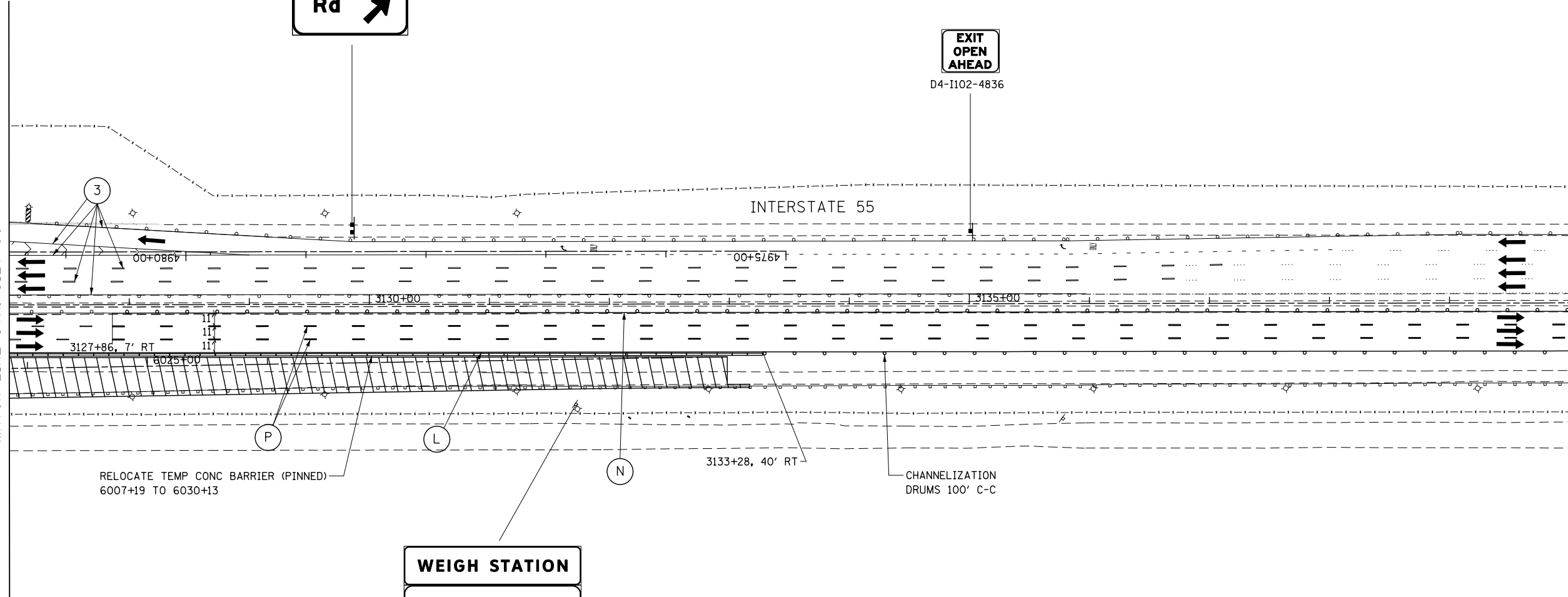
**EXIT 263**  
**Weber Rd** ↗

**EXIT OPEN AHEAD**  
D4-1102-4836

INTERSTATE 55

SEE SHEETS MOT-87  
MATCH LINE STA. 3127+00

MATCH LINE STA. 3140+00  
SEE SHEETS MOT-89



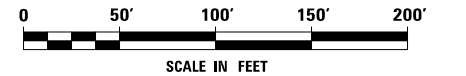
RELOCATE TEMP CONC BARRIER (PINNED)  
6007+19 TO 6030+13

3133+28, 40' RT

CHANNELIZATION  
DRUMS 100' C-C

**WEIGH STATION**  
**A.V.I. TRUCKS**  
**USE RIGHT LANE**  
**PREPASS SITE**

EXISTING SIGN TO  
REMAIN VISIBLE



FILE NAME = D:\60X10-ehf-stg\proj\208-5TG\_IBL012-155.dgn

**KNIGHT**  
Engineers & Architects

USER NAME = mmaestra	DESIGNED WVN	REVISED -
DRAWN WVN	REVISED -	
PLOT SCALE = 1:100	CHECKED PJO	REVISED -
PLOT DATE = 5/13/2017	DATE 05/12/17	REVISED -

**STATE OF ILLINOIS**  
**DEPARTMENT OF TRANSPORTATION**

**MAINTENANCE OF TRAFFIC - STAGE 1B**  
**INTERSTATE 55**

SCALE: AS SHOWN | SHEET NO. 88 OF 226 SHEETS | STA. 3127+00 TO STA. 3140+00

F.A.I./P RTE.	SECTION	COUNTY	TOTAL SHEETS	SHEET NO.
*	(99-1HB-1) R-1	WILL	1508	230
MOT-88	CONTRACT NO. 60X10			
* FAI 55, FAP 856 [ILLINOIS] FED. AID PROJECT				

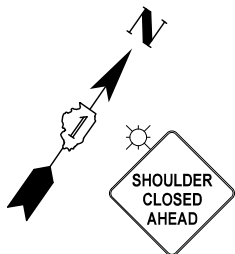
**EXIT 263**  
**Weber Rd**  
**RIGHT LANE**  
**EXIT ONLY**

MAINTAIN FROM  
PREVIOUS STAGE

**EXIT 263**  
**Weber Rd**  
**1/2 MILE**

EXISTING SIGN TO REMAIN VISIBLE  
ON EXISTING CANTILEVER  
SIGN STRUCTURE

WORK  
ZONE  
W21-1115(O)-3618  
SPEED  
LIMIT  
**55**  
R2-1-3648  
PHOTO  
ENFORCED  
\$375 FINE  
MINIMUM  
R10-I108P-3618  
R2-I106P-3618

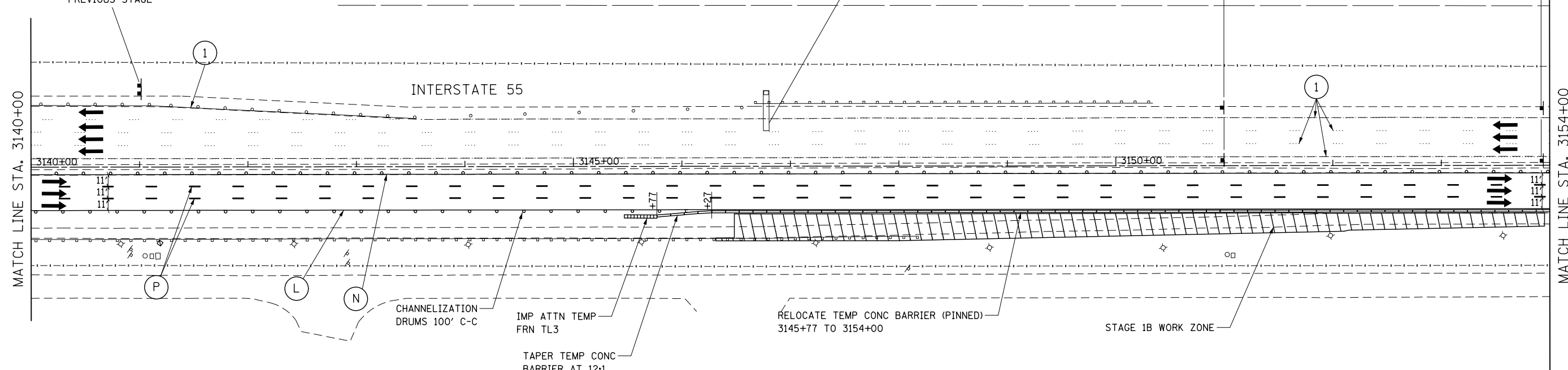


W21-5b(O)-48

SEE ADVANCE SIGNING SEQUENCE BELOW

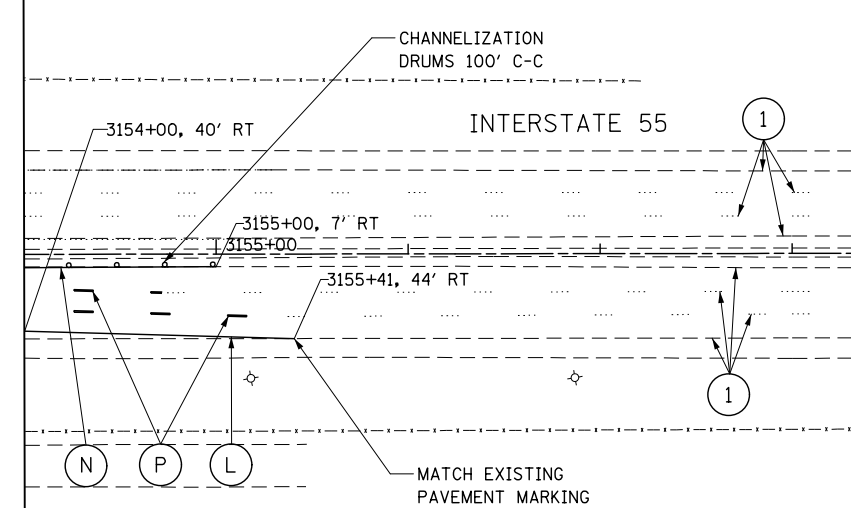
STA 3150+00

SEE SHEET MOT-88  
MATCH LINE STA. 3140+00



MATCH LINE STA. 3154+00

MATCH LINE STA. 3154+00



**EXIT 263**  
**Weber Rd**  
**1 MILE**

EXISTING SIGN TO REMAIN  
ON EXISTING CANTILEVER  
SIGN STRUCTURE

WORK  
ZONE  
W21-1115(O)-3618  
SPEED  
LIMIT  
**55**  
R2-1-3648  
PHOTO  
ENFORCED  
\$375 FINE  
MINIMUM  
R10-I108P-3618  
R2-I106P-3618



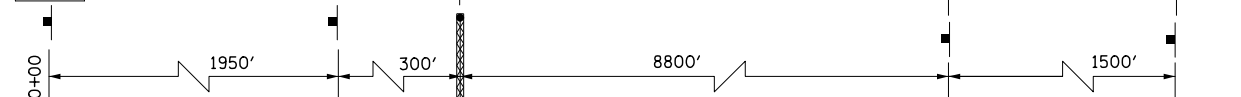
W20-I103(O)-48



W21-I116-6048



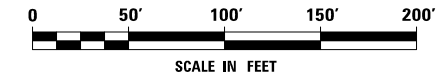
W20-I103(O)-48



ADVANCE WARNING SIGN SEQUENCE DETAIL  
SOUTHBOUND INTERSTATE 55

COVER EXISTING ADVANCE CRASH INVESTIGATION  
SITE SIGNS DURING CONSTRUCTION, TYP.

PROVIDE SIGNS ON BOTH SIDES OF TRAVEL LANES  
(ONE ON RIGHT SHOULDER, ONE ON LEFT SHOULDER)



FILE NAME = D:\60X10-shrt-stage\mot88-stg-1B.L013-155.dgn

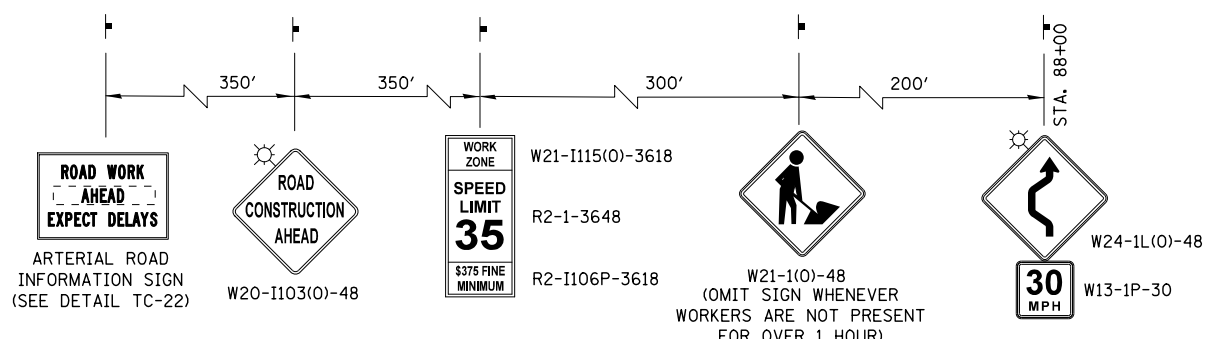
**KNIGHT**  
Engineers & Architects

USER NAME = mmaestra	DESIGNED WVN	REVISED -
DRAWN WVN	REVISIONS	REVISED -
CHECKED PJO	REVISIONS	REVISED -
DATE 05/12/17	REVISIONS	REVISED -

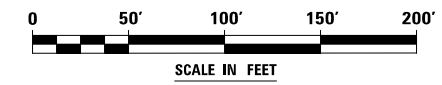
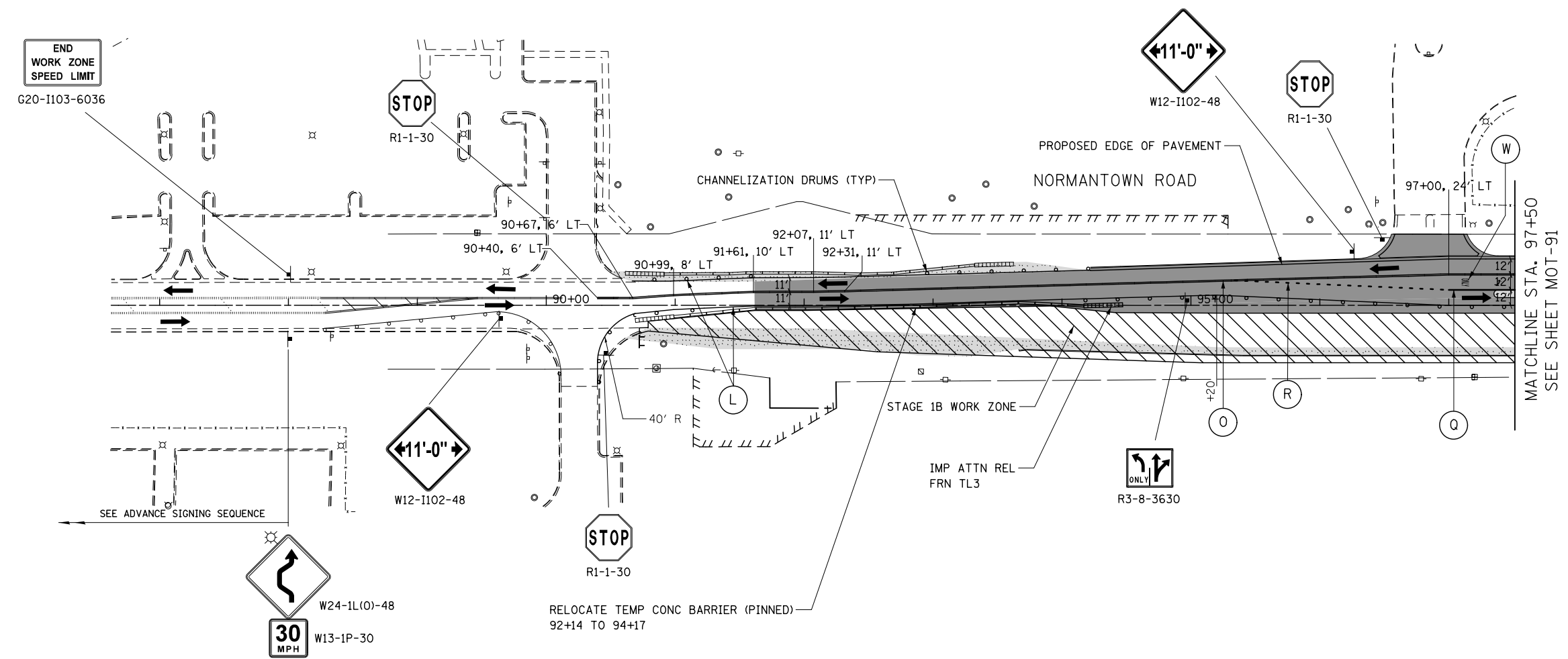
**STATE OF ILLINOIS**  
**DEPARTMENT OF TRANSPORTATION**

**MAINTENANCE OF TRAFFIC - STAGE 1B**  
**INTERSTATE 55**  
SCALE: AS SHOWN SHEET NO. 89 OF 226 SHEETS STA. 3140+00 TO STA. 3154+00

F.A.I./P RTE.	SECTION	COUNTY	TOTAL SHEETS	SHEET NO.
*	(99-1HB-1) R-1	WILL	1508	231
MOT-89	CONTRACT NO. 60X10			
* FAI 55, FAP 856 [ILLINOIS] FED. AID PROJECT				



ADVANCE SIGNING FOR EASTBOUND NORMANTOWN ROAD  
(SPACING MAY VARY DUE TO FIELD CONDITIONS)



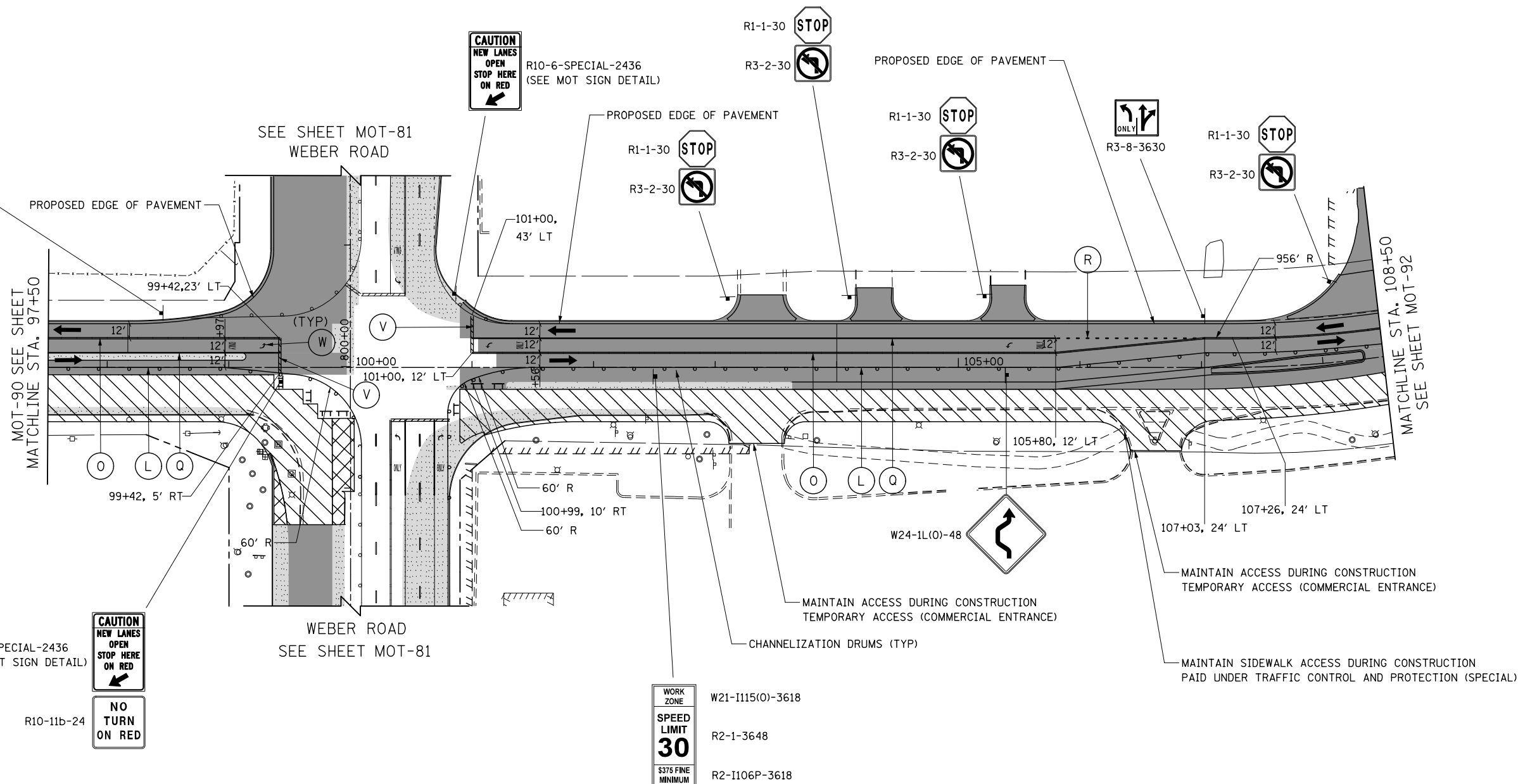
- |   |  |  |   |  |   |   |   |                               |
|---|--|--|---|--|---|---|---|-------------------------------|
| <b>MOT LEGEND</b>                       | CONSTRUCTION WORK ZONE                                   | DIRECTION OF TRAFFIC                                   | TYPE III BARRICADE WITH STEADY BURNING LIGHTS   | TEMP PVT MK LINE 4 SOLID WHITE                           | TEMP PVT MK LINE 8 SOLID WHITE                          | PAVT MARK TAPE T4 4 SOLID WHITE                         | PAVT MARK TAPE T4 6 6' SKIP-2' DASH OR AS SPECIFIED WHITE | PAVT MARK TAPE T4 24 SOLID WH |
|   | TEMP PVMT CONSTRUCTED THIS STAGE                         | CONSTRUCTION SIGN                                      | DRUM W STEADY BURNING LIGHT SEE MOT GENERAL NOTE 14   | TEMP PVT MK LINE 4 30' SKIP-10' DASH WHITE (OR AS NOTED) | TEMP PVT MK LINE 12 SOLID WHITE                         | PAVT MARK TAPE T4 4 30' SKIP-10' DASH WHITE OR AS NOTED | PAVT MARK TAPE T4 L&S                                     | PAVT MARK TAPE T4 4 WHITE     |
| PR PVMT CONSTRUCTED IN PREVIOUS STAGE   | VERTICAL PANEL W STEADY BURNING LIGHT SEE GENERAL NOTE 8 | TEMP CONC BARRIER OR REL TEMP CONC BARRIER             | TEMP PVT MK LINE 4 SOLID YELLOW   | TEMP PVT MK LINE 12 SOLID YELLOW                         | PAVT MARK TAPE T4 4 SOLID YELLOW                        | PAVT MARK TAPE T4 8 SOLID WHITE                         | PAVT MARK TAPE T4 8 WHITE                                 |                               |
| TEMP PVMT CONSTRUCTED IN PREVIOUS STAGE | ARROW BOARD  | EXISTING PAVEMENT MARKING                              | TEMP PVT MK LINE 4 DBL SOLID Y AT 11" C-C WITH TEMP RAIS REF PVT MKR AT 40' C-C (BI OR MONO DIR AS SHOWN) | TEMP PVT MK LINE 24 SOLID WHITE                          | PAVT MARK TAPE T4 5 30' SKIP-10' DASH WHITE OR AS NOTED | PAVT MARK TAPE T4 12 SOLID WHITE                        | PAVT MARK TAPE T4 8 WHITE 9' SKIP-3' DASH                 |                               |
|   |  | PROPOSED PAVEMENT MARKING (SEE PAVEMENT MARKING PLANS) | TEMP PVT MK LINE 6 SOLID WHITE  | TEMP PVT MK LTR & SYM                                    | PAVT MARK TAPE T4 6 SOLID WHITE                         | PAVT MARK TAPE T4 12 SOLID YELLOW                       |   |                               |

FILE NAME = D:\60X10-ehf-stage\mot-91-1B-014-Normantown.dgn

<b>KNIGHT</b> Engineers & Architects	USER NAME = mmaestra	DESIGNED WVN	REVISED -	<b>STATE OF ILLINOIS</b> <b>DEPARTMENT OF TRANSPORTATION</b>	<b>MAINTENANCE OF TRAFFIC - STAGE 1B</b> <b>NORMANTOWN ROAD</b>	F.A.I./P RTE.	SECTION	COUNTY	TOTAL SHEETS	SHEET NO.
	PLOT SCALE = 1:1000	DRAWN WVN	REVISED -			* (99-1HB-1) R-1	WILL	1508	232	
PLOT DATE = 5/13/2017	CHECKED PJO	DATE 05/12/17	REVISED -	SCALE: AS SHOWN	SHEET NO. 90 OF 226 SHEETS	STA. 86+50 TO STA. 97+50	CONTRACT NO. 60X10			
							* FAI 55, FAP 856 [ILLINOIS] FED. AID PROJECT			



W21-I115(O)-3618  
R2-1-3648  
R2-I106P-3618



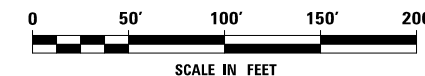
R10-6-SPECIAL-2436  
(SEE MOT SIGN DETAIL)



R10-11b-24



W21-I115(O)-3618  
R2-1-3648  
R2-I106P-3618



**MOT LEGEND**

- CONSTRUCTION WORK ZONE
- TEMP PVMT CONSTRUCTED THIS STAGE
- PR PVMT CONSTRUCTED IN PREVIOUS STAGE
- TEMP PVMT CONSTRUCTED IN PREVIOUS STAGE
- DIRECTION OF TRAFFIC
- CONSTRUCTION SIGN
- VERTICAL PANEL W STEADY BURNING LIGHT SEE GENERAL NOTE 8
- ARROW BOARD
- TYPE III BARRICADE WITH STEADY BURNING LIGHTS
- DRUM W STEADY BURNING LIGHT SEE MOT GENERAL NOTE 14
- TEMP CONC BARRIER OR REL TEMP CONC BARRIER
- EXISTING PAVEMENT MARKING
- PROPOSED PAVEMENT MARKING (SEE PAVEMENT MARKING PLANS)
- MAINTAIN PAVEMENT MARKING FROM PREVIOUS STAGE
- TEMP PVT MK LINE 4 SOLID WHITE
- TEMP PVT MK LINE 4 30' SKIP-10' DASH WHITE (OR AS NOTED)
- TEMP PVT MK LINE 4 SOLID YELLOW
- TEMP PVT MK LINE 4 DBL SOLID Y AT 11" C-C WITH TEMP RAIS REF PVT MKR AT 40' C-C (BI OR MONO DIR AS SHOWN)
- TEMP PVT MK LINE 6 SOLID WHITE
- TEMP PVT MK LINE 6 6' SKIP-2' DASH OR AS SPECIFIED WHITE
- TEMP PVT MK LINE 8 SOLID WHITE
- TEMP PVT MK LINE 12 SOLID WHITE
- TEMP PVT MK LINE 12 SOLID YELLOW
- TEMP PVT MK LINE 24 SOLID WHITE
- TEMP PVT MK LTR & SYM
- PAVT MARK TAPE T4 4 SOLID WHITE
- PAVT MARK TAPE T4 4 30' SKIP-10' DASH WHITE OR AS NOTED
- PAVT MARK TAPE T4 4 SOLID YELLOW
- PAVT MARK TAPE T4 4 DBL SOLID Y AT 11" C-C WITH TEMP RAIS REF PVT MKR AT 40' C-C (BI OR MONO DIR AS SHOWN)
- PAVT MARK TAPE T4 5 30' SKIP-10' DASH WHITE OR AS NOTED
- PAVT MARK TAPE T4 6 SOLID WHITE
- PAVT MARK TAPE T4 6 6' SKIP-2' DASH OR AS SPECIFIED WHITE
- PAVT MARK TAPE T4 8 SOLID WHITE
- PAVT MARK TAPE T4 12 SOLID WHITE
- PAVT MARK TAPE T4 12 SOLID YELLOW
- PAVT MARK TAPE T4 24 SOLID WH
- PAVT MARK TAPE T4 L&S
- PAVT MARK TAPE T4 4 WHITE
- PAVT MARK TAPE T4 8 WHITE
- PAVT MARK TAPE T4 12 SOLID WHITE
- PAVT MARK TAPE T4 24 SOLID WH
- PAVT MARK TAPE T4 8 WHITE
- PAVT MARK TAPE T4 8 WHITE
- PAVT MARK TAPE T4 9' SKIP-3' DASH

FILE NAME = D:\60X10-ehf-stage\mgt211-STG\_1B\_015-Normantown2.dgn



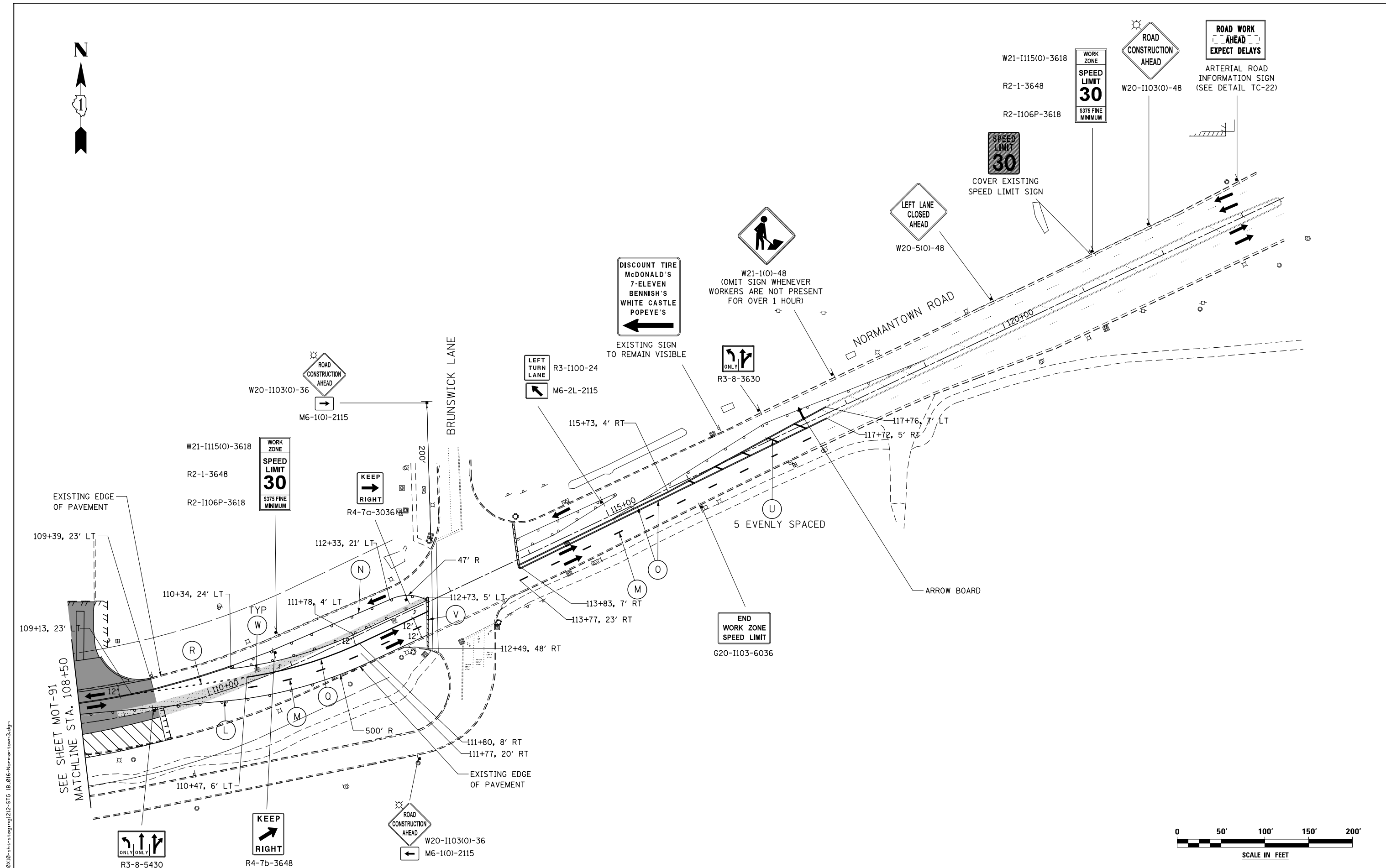
USER NAME = mmaestra	DESIGNED WVN	REVISED -
	DRAWN WVN	REVISED -
PLOT SCALE = 1:100	CHECKED PJO	REVISED -
PLOT DATE = 5/13/2017	DATE 05/12/17	REVISED -

**STATE OF ILLINOIS  
DEPARTMENT OF TRANSPORTATION**

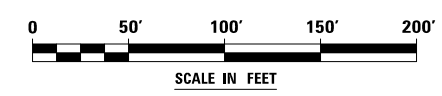
**MAINTENANCE OF TRAFFIC - STAGE 1B  
NORMANTOWN ROAD**

SCALE: AS SHOWN    SHEET NO. 91 OF 226 SHEETS    STA. 97+50 TO STA. 108+50

F.A.I./P RTE.	SECTION	COUNTY	TOTAL SHEETS	SHEET NO.
*	(99-1HB-1) R-1	WILL	1508	233
MOT-91				CONTRACT NO. 60X10
* FAI 55, FAP 856 [ILLINOIS] FED. AID PROJECT				

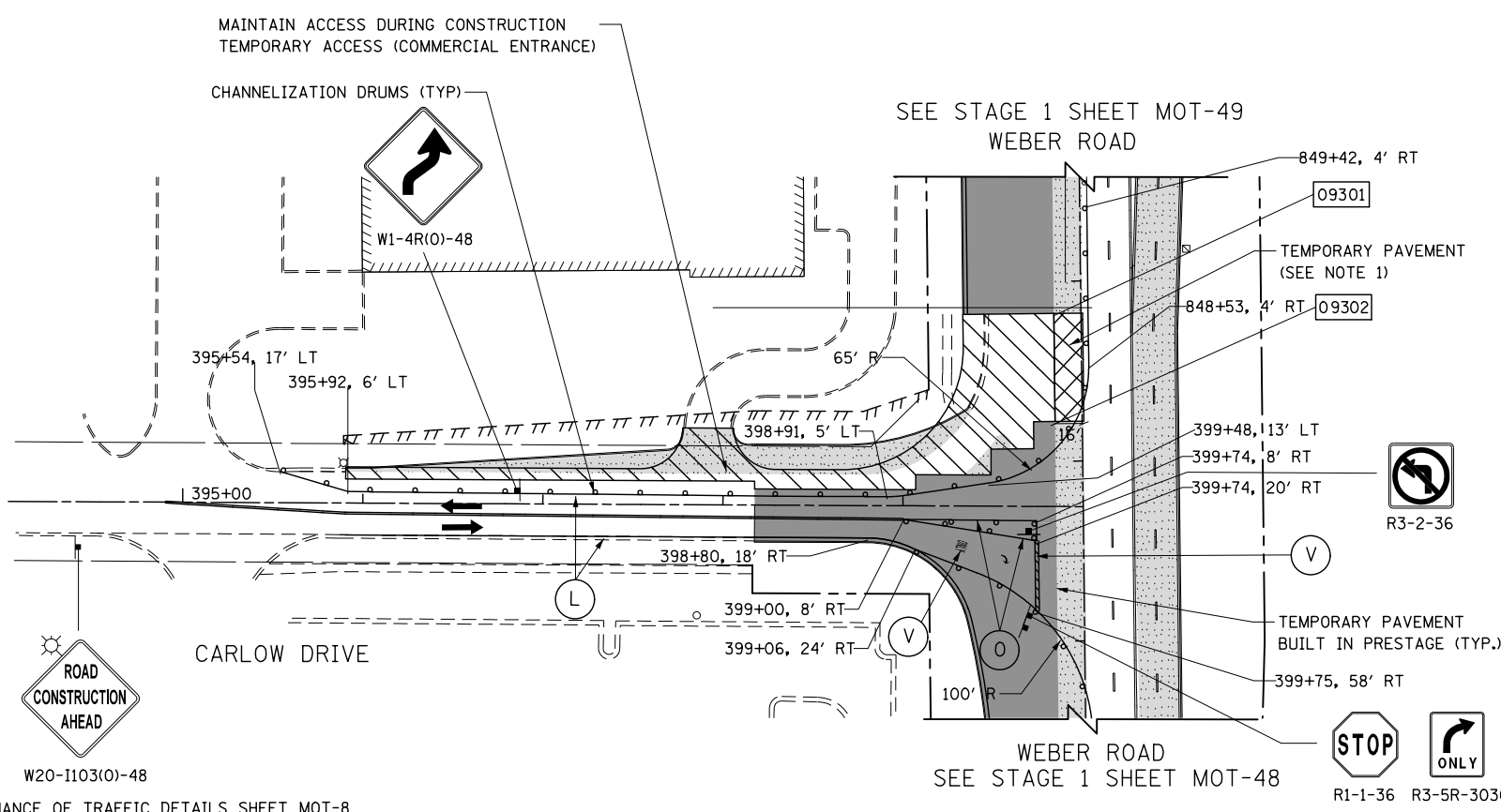
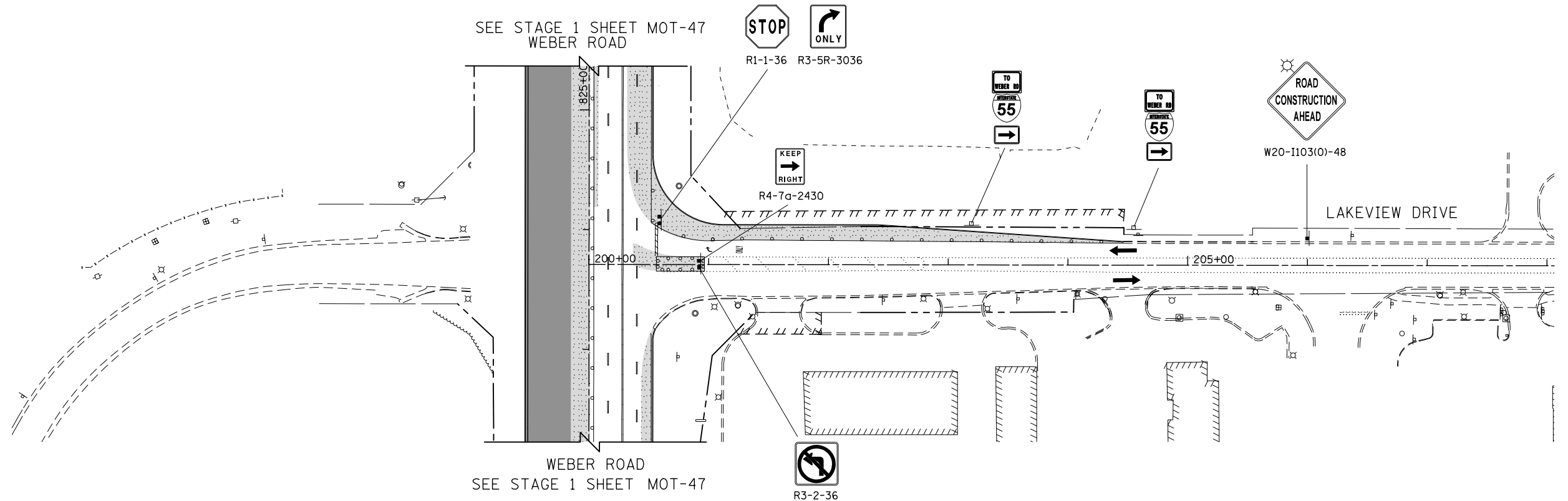


SEE SHEET MOT-91  
MATCHLINE STA. 108+50



FILE NAME = D:\60X10-shr-stg\proj\212-STG\_1B\_016-Normantown3.dgn

<b>KNIGHT</b> Engineers & Architects	USER NAME = mmaestra	DESIGNED WVN	REVISED -	<b>STATE OF ILLINOIS</b> <b>DEPARTMENT OF TRANSPORTATION</b>	<b>MAINTENANCE OF TRAFFIC - STAGE 1B</b> <b>NORMANTOWN ROAD</b>	F.A./P RTE.	SECTION	COUNTY	TOTAL SHEETS	SHEET NO.
	PLOT SCALE = 1:100	CHECKED PJO	REVISED -			*	(99-1HB-1) R-1	WILL	1508	234
PLOT DATE = 5/13/2017	DATE 05/12/17	REVISED -	REVISED -	SCALE: AS SHOWN	SHEET NO. 92 OF 226 SHEETS	STA. 108+50	TO STA. PROJECT END	CONTRACT NO. 60X10 * FAI 55, FAP 856 [ILLINOIS] FED. AID PROJECT		

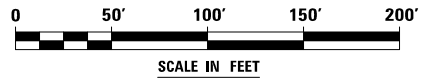


TEMPORARY PAVEMENT DATA

	STATION	OFFSET
09301	848+82	15' LT
09302	848+22	15' LT

NOTES

- SEE TEMPORARY PAVEMENT DETAIL ON MAINTENANCE OF TRAFFIC DETAILS SHEET MOT-8



FILE NAME = D:\60X10-shr-stage\mg213-STG-1B-017-LakeviewCarlow.dgn



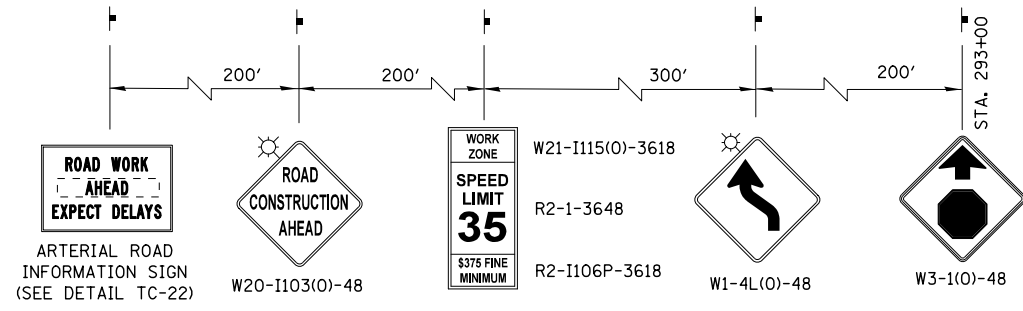
USER NAME = mmaestra	DESIGNED WVN	REVISED -
DRAWN WVN	REVISED -	
PLOT SCALE = 1:100	CHECKED PJO	REVISED -
PLOT DATE = 5/13/2017	DATE 05/12/17	REVISED -

STATE OF ILLINOIS  
DEPARTMENT OF TRANSPORTATION

MAINTENANCE OF TRAFFIC - STAGE 1B  
LAKEVIEW DRIVE AND CARLOW DRIVE

SCALE: AS SHOWN SHEET NO. 93 OF 226 SHEETS STA. 200+00 TO STA. 400+00

F.A.I./P RTE.	SECTION	COUNTY	TOTAL SHEETS	SHEET NO.
*	(99-1HB-1) R-1	WILL	1508	235
MOT-93			CONTRACT NO. 60X10	
* FAI 55, FAP 856 ILLINOIS FED. AID PROJECT				

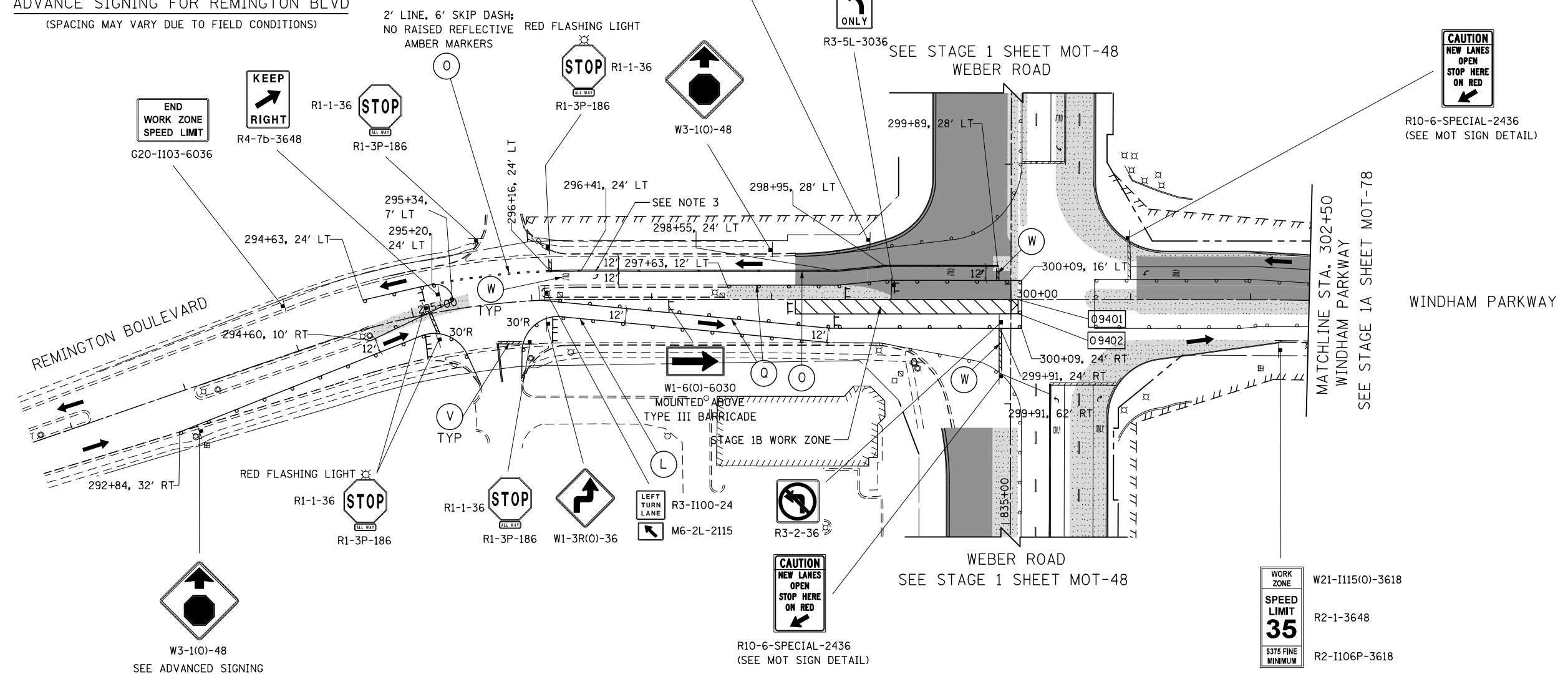


TEMPORARY PAVEMENT DATA

	STATION	OFFSET
09401	836+87	6' RT
09402	836+75	6' LT

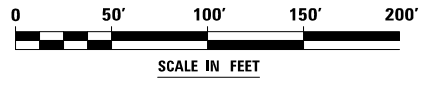


ADVANCE SIGNING FOR REMINGTON BLVD  
(SPACING MAY VARY DUE TO FIELD CONDITIONS)



NOTES

- SEE TEMPORARY PAVEMENT DETAIL ON MAINTENANCE OF TRAFFIC DETAILS SHEET MOT-8
- AT THE LIMITS OF THE CURB AND GUTTER, HORIZONTAL AND VERTICAL TRANSITIONS SHALL BE INSTALLED IN ACCORDANCE WITH THE MAINTENANCE OF TRAFFIC DETAILS AND AS DIRECTED BY THE ENGINEER.
- FLEXIBLE DELINEATORS 50' C-C TO BE PAID FOR BY "TRAFFIC CONTROL AND PROTECTION, (SPECIAL)"



MOT LEGEND		TRAFFIC CONTROL AND PROTECTION (SPECIAL)		TRAFFIC CONTROL AND PROTECTION (SPECIAL)		TRAFFIC CONTROL AND PROTECTION (SPECIAL)		TRAFFIC CONTROL AND PROTECTION (SPECIAL)		TRAFFIC CONTROL AND PROTECTION (SPECIAL)	
[Hatched Box]	CONSTRUCTION WORK ZONE	[Arrow]	DIRECTION OF TRAFFIC	[1]	TYPE III BARRICADE WITH STEADY BURNING LIGHTS	[3]	MAINTAIN PAVEMENT MARKING FROM PREVIOUS STAGE	[D]	TEMP PVT MK LINE 4 DBL SOLID Y AT 11" C-C WITH TEMP RAIS REF PVT MKR AT 40' C-C (BI OR MONO DIR AS SHOWN)	[G]	TEMP PVT MK LINE 8 SOLID WHITE
[Dotted Box]	TEMP PVMT CONSTRUCTED THIS STAGE	[T]	CONSTRUCTION SIGN	[A]	DRUM W STEADY BURNING LIGHT SEE MOT GENERAL NOTE 14	[4]	TEMP PVT MK LINE 4 SOLID WHITE	[H]	TEMP PVT MK LINE 12 SOLID WHITE	[I]	TEMP PVT MK LINE 12 SOLID YELLOW
[Solid Box]	PR PVMT CONSTRUCTED IN PREVIOUS STAGE	[V]	VERTICAL PANEL W STEADY BURNING LIGHT SEE GENERAL NOTE 8	[B]	TEMP CONC BARRIER OR REL TEMP CONC BARRIER	[5]	TEMP PVT MK LINE 4 30' SKIP-10' DASH WHITE (OR AS NOTED)	[J]	TEMP PVT MK LINE 24 SOLID WHITE	[K]	TEMP PVT MK LTR & SYM
[Dotted Box]	TEMP PVMT CONSTRUCTED IN PREVIOUS STAGE	[W]	ARROW BOARD	[6]	TEMP PVT MK LINE 4 SOLID YELLOW	[C]	TEMP PVT MK LINE 4 SOLID YELLOW	[L]	PAVT MARK TAPE T4 4 SOLID WHITE	[M]	PAVT MARK TAPE T4 4 30' SKIP-10' DASH WHITE OR AS NOTED
		[X]		[7]	EXISTING PAVEMENT MARKING	[D]	TEMP PVT MK LINE 4 SOLID YELLOW	[N]	PAVT MARK TAPE T4 4 SOLID YELLOW	[O]	PAVT MARK TAPE T4 5 30' SKIP-10' DASH WHITE OR AS NOTED
		[Y]		[8]	PROPOSED PAVEMENT MARKING (SEE PAVEMENT MARKING PLANS)	[E]	TEMP PVT MK LINE 6 SOLID WHITE	[P]	PAVT MARK TAPE T4 6 SOLID WHITE	[Q]	PAVT MARK TAPE T4 6 DBL SOLID Y AT 11" C-C WITH TEMP RAIS REF PVT MKR AT 40' C-C (BI OR MONO DIR AS SHOWN)
		[Z]		[9]		[F]	TEMP PVT MK LINE 6 6' SKIP-2' DASH OR AS SPECIFIED WHITE	[R]	PAVT MARK TAPE T4 6 6' SKIP-2' DASH OR AS SPECIFIED WHITE	[W]	PAVT MARK TAPE T4 L&S
		[AA]		[10]		[G]	TEMP PVT MK LINE 6 6' SKIP-2' DASH OR AS SPECIFIED WHITE	[S]	PAVT MARK TAPE T4 8 SOLID WHITE	[X]	PAVT MARK TAPE T4 4 WHITE
		[AB]		[11]		[H]	TEMP PVT MK LINE 6 6' SKIP-2' DASH OR AS SPECIFIED WHITE	[T]	PAVT MARK TAPE T4 12 SOLID WHITE	[Y]	PAVT MARK TAPE T4 8 WHITE
		[AC]		[12]		[I]	TEMP PVT MK LINE 6 6' SKIP-2' DASH OR AS SPECIFIED WHITE	[U]	PAVT MARK TAPE T4 12 SOLID YELLOW	[Z]	PAVT MARK TAPE T4 8 WHITE 9' SKIP-3' DASH



USER NAME = mmaestra	DESIGNED WVN	REVISED -
PLOT SCALE = 1:1000	DRAWN WVN	REVISED -
PLOT DATE = 5/13/2017	CHECKED PJO	REVISED -
	DATE 05/12/17	REVISED -

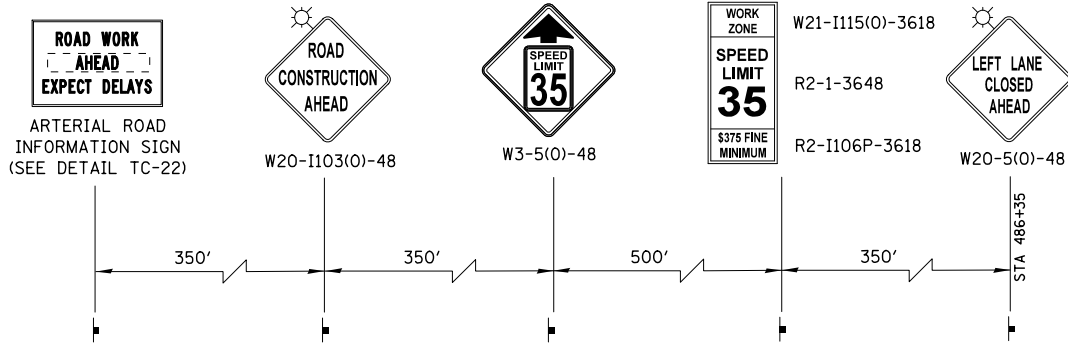
STATE OF ILLINOIS  
DEPARTMENT OF TRANSPORTATION

MAINTENANCE OF TRAFFIC - STAGE 1B		F.A.I./P.RTE.	SECTION	COUNTY	TOTAL SHEETS	SHEET NO.
REMINGTON BOULEVARD / WINDHAM PARKWAY		*	(99-1HB-1) R-1	WILL	1508	236
SCALE: AS SHOWN	SHEET NO. 94 OF 226 SHEETS	STA. 292+50 TO STA. 302+50		CONTRACT NO. 60X10		

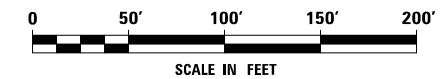
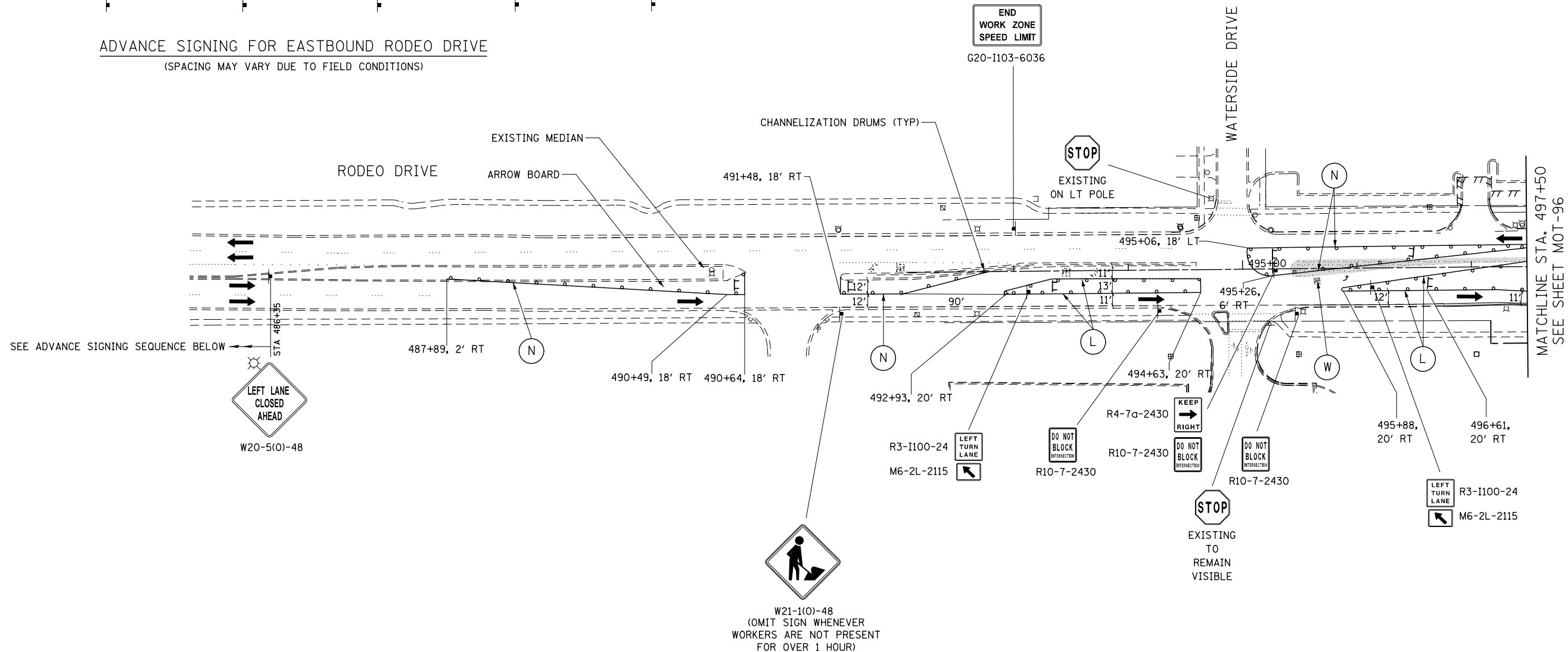
* FAI 55, FAP 856 [ILLINOIS] FED. AID PROJECT						
---	--	--	--	--	--	--

FILE NAME = D:\60X10-eh-t-stage1b-214-STG\_1B\_01B-RemingtonWindham.dgn





ADVANCE SIGNING FOR EASTBOUND RODEO DRIVE  
(SPACING MAY VARY DUE TO FIELD CONDITIONS)



MOT LEGEND		TRAFFIC DIRECTION		TRAFFIC CONTROL		MARKING		PAVT MARKING	
[Hatched Box]	CONSTRUCTION WORK ZONE	[Arrow]	DIRECTION OF TRAFFIC	[Barricade]	TYPE III BARRICADE WITH STEADY BURNING LIGHTS	[A]	TEMP PVT MK LINE 4 SOLID WHITE	[G]	TEMP PVT MK LINE 8 SOLID WHITE
[Dotted Box]	TEMP PVMT CONSTRUCTED THIS STAGE	[Sign]	CONSTRUCTION SIGN	[Drum]	DRUM W STEADY BURNING LIGHT SEE MOT GENERAL NOTE 14	[B]	TEMP PVT MK LINE 4 30' SKIP-10' DASH WHITE (OR AS NOTED)	[H]	TEMP PVT MK LINE 12 SOLID WHITE
[Solid Box]	PR PVMT CONSTRUCTED IN PREVIOUS STAGE	[Panel]	VERTICAL PANEL W STEADY BURNING LIGHT SEE GENERAL NOTE 8	[Barrier]	TEMP CONC BARRIER OR REL TEMP CONC BARRIER	[C]	TEMP PVT MK LINE 4 SOLID YELLOW	[I]	TEMP PVT MK LINE 12 SOLID YELLOW
[Dotted Box]	TEMP PVMT CONSTRUCTED IN PREVIOUS STAGE	[Arrow Board]	ARROW BOARD	[Marking]	EXISTING PAVEMENT MARKING	[E]	TEMP PVT MK LINE 6 SOLID WHITE	[J]	TEMP PVT MK LINE 24 SOLID WHITE
				[Marking]	PROPOSED PAVEMENT MARKING (SEE PAVEMENT MARKING PLANS)	[F]	TEMP PVT MK LINE 6 6' SKIP-2' DASH OR AS SPECIFIED WHITE	[K]	TEMP PVT MK LTR & SYM
				[Marking]		[D]	TEMP PVT MK LINE 4 DBL SOLID Y AT 11" C-C WITH TEMP RAIS REF PVT MKR AT 40' C-C (BI OR MONO DIR AS SHOWN)	[L]	PAVT MARK TAPE T4 4 SOLID WHITE
				[Marking]		[E]		[M]	PAVT MARK TAPE T4 4 30' SKIP-10' DASH WHITE OR AS NOTED
				[Marking]		[F]		[N]	PAVT MARK TAPE T4 4 SOLID YELLOW
				[Marking]		[G]		[O]	PAVT MARK TAPE T4 6 DBL SOLID Y AT 11" C-C WITH TEMP RAIS REF PVT MKR AT 40' C-C (BI OR MONO DIR AS SHOWN)
				[Marking]		[H]		[P]	PAVT MARK TAPE T4 5 30' SKIP-10' DASH WHITE OR AS NOTED
				[Marking]		[I]		[Q]	PAVT MARK TAPE T4 6 SOLID WHITE
				[Marking]		[J]		[R]	PAVT MARK TAPE T4 6 6' SKIP-2' DASH OR AS SPECIFIED WHITE
				[Marking]		[K]		[S]	PAVT MARK TAPE T4 8 SOLID WHITE
				[Marking]		[L]		[T]	PAVT MARK TAPE T4 12 SOLID WHITE
				[Marking]		[M]		[U]	PAVT MARK TAPE T4 12 SOLID YELLOW
				[Marking]		[N]		[V]	PAVT MARK TAPE T4 24 SOLID WH
				[Marking]		[O]		[W]	PAVT MARK TAPE T4 L&S
				[Marking]		[P]		[X]	PAVT MARK TAPE T4 4 WHITE
				[Marking]		[Q]		[Y]	PAVT MARK TAPE T4 8 WHITE
				[Marking]		[R]		[Z]	PAVT MARK TAPE T4 8 WHITE

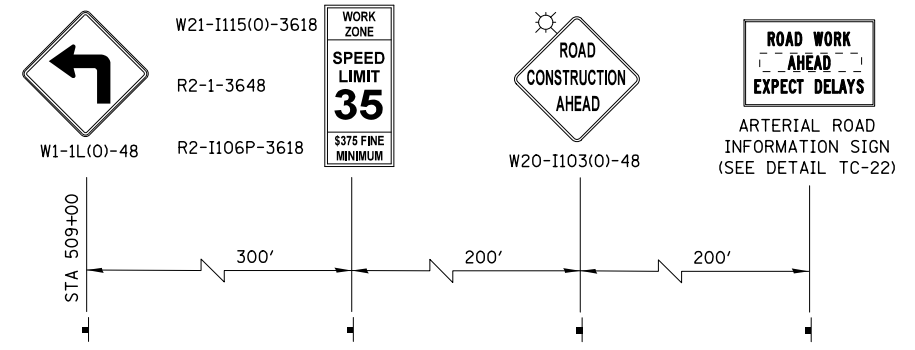
<b>KNIGHT</b> Engineers & Architects	USER NAME = mmaestra	DESIGNED WVN	REVISED -
	PLOT SCALE = 1:1000	DRAWN WVN	REVISED -
	PLOT DATE = 5/13/2017	CHECKED PJO	REVISED -
		DATE 05/12/17	REVISED -

**STATE OF ILLINOIS**  
**DEPARTMENT OF TRANSPORTATION**

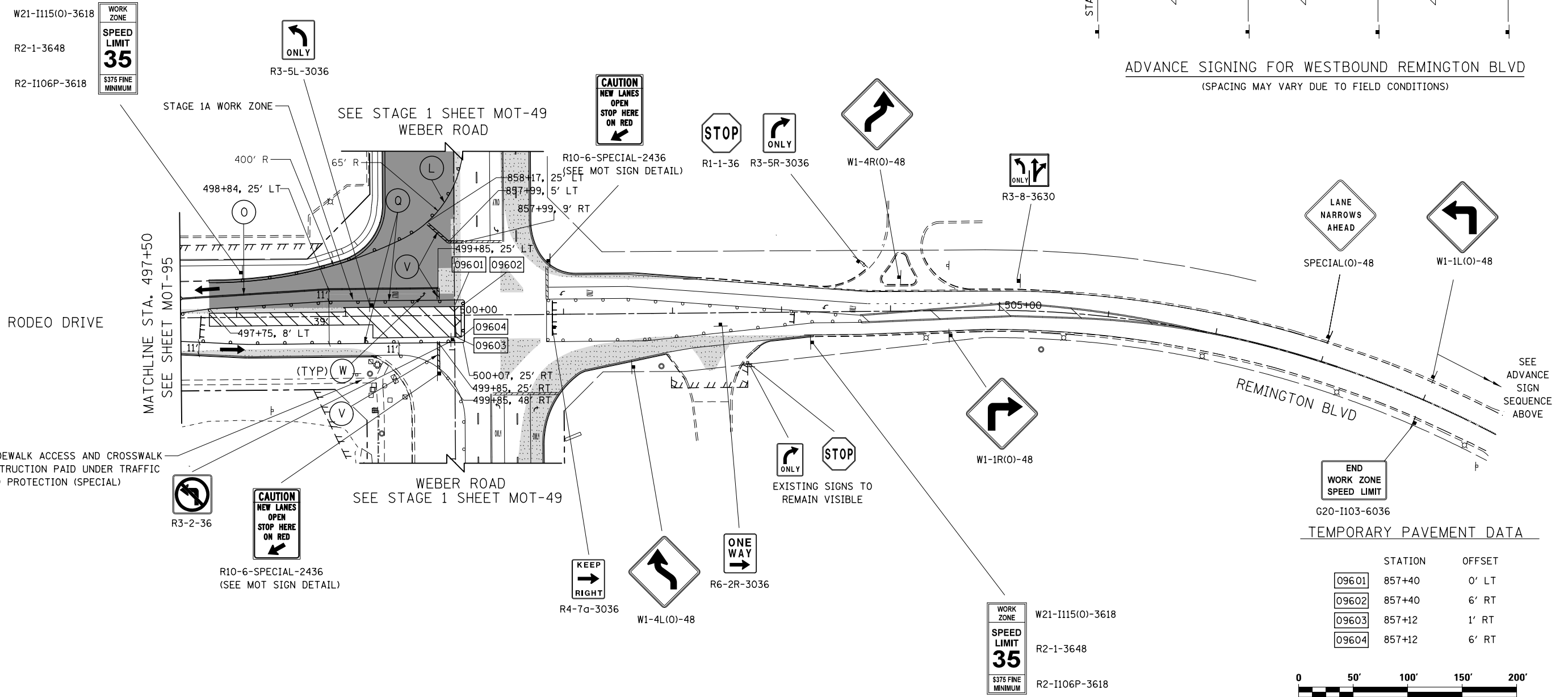
**MAINTENANCE OF TRAFFIC - STAGE 1B**  
**RODEO DRIVE / REMINGTON BOULEVARD**

F.A.I./P RTE.	SECTION	COUNTY	TOTAL SHEETS	SHEET NO.
*	(99-1HB-1) R-1	WILL	1508	237
MOT-95			CONTRACT NO. 60X10	
* FAI 55, FAP 856 [ILLINOIS] FED. AID PROJECT				

FILE NAME = D:\60X10-eh-t-stage\mot-95-STG\_1B\_0220-RodeoRemington.dgn



ADVANCE SIGNING FOR WESTBOUND REMINGTON BLVD  
(SPACING MAY VARY DUE TO FIELD CONDITIONS)



TEMPORARY PAVEMENT DATA

	STATION	OFFSET
09601	857+40	0' LT
09602	857+40	6' RT
09603	857+12	1' RT
09604	857+12	6' RT

SCALE IN FEET

NOTES

- SEE TEMPORARY PAVEMENT DETAIL ON MAINTENANCE OF TRAFFIC DETAILS SHEET MOT-8

**MOT LEGEND**

[Hatched Box]	CONSTRUCTION WORK ZONE	[Arrow]	DIRECTION OF TRAFFIC
[Cross-hatched Box]	TEMP PVMT CONSTRUCTED THIS STAGE	[Sign]	CONSTRUCTION SIGN
[Solid Grey Box]	PR PVMT CONSTRUCTED IN PREVIOUS STAGE	[Sign with W]	VERTICAL PANEL W STEADY BURNING LIGHT SEE GENERAL NOTE 8
[Dotted Box]	TEMP PVMT CONSTRUCTED IN PREVIOUS STAGE	[Arrow Board]	ARROW BOARD

- |  |  |   |                                    |  |   |                                 |
|--|--|---|------------------------------------|--|---|---------------------------------|
| 1 TYPE III BARRICADE WITH STEADY BURNING LIGHTS          | 3 MAINTAIN PAVEMENT MARKING FROM PREVIOUS STAGE            | D TEMP PVT MK LINE 4 DBL SOLID Y AT 11" C-C WITH TEMP RAIS REF PVT MKR AT 40' C-C (BI OR MONO DIR AS SHOWN) | G TEMP PVT MK LINE 8 SOLID WHITE   | O PAVT MARK TAPE T4 4 DBL SOLID Y AT 11" C-C WITH TEMP RAIS REF PVT MKR AT 40' C-C (BI OR MONO DIR AS SHOWN) | R PAVT MARK TAPE T4 6 6' SKIP-2' DASH OR AS SPECIFIED WHITE | V PAVT MARK TAPE T4 24 SOLID WH |
| 2 PROPOSED PAVEMENT MARKING (SEE PAVEMENT MARKING PLANS) | A TEMP PVT MK LINE 4 SOLID WHITE                           | E TEMP PVT MK LINE 6 SOLID WHITE  | H TEMP PVT MK LINE 12 SOLID WHITE  | P PAVT MARK TAPE T4 5 30' SKIP-10' DASH WHITE OR AS NOTED  | S PAVT MARK TAPE T4 8 SOLID WHITE                           | W PAVT MARK TAPE T4 L&S         |
|  | B TEMP PVT MK LINE 4 30' SKIP-10' DASH WHITE (OR AS NOTED) | F TEMP PVT MK LINE 6 6' SKIP-2' DASH OR AS SPECIFIED WHITE  | I TEMP PVT MK LINE 12 SOLID YELLOW | Q PAVT MARK TAPE T4 6 30' SKIP-10' DASH WHITE OR AS NOTED  | T PAVT MARK TAPE T4 12 SOLID WHITE                          | X PAVT MARK TAPE T4 4 WHITE     |
|  | C TEMP PVT MK LINE 4 SOLID YELLOW                          |   | J TEMP PVT MK LINE 24 SOLID WHITE  | U PAVT MARK TAPE T4 12 SOLID YELLOW  |   | Y PAVT MARK TAPE T4 8 WHITE     |
|  |  |   | K TEMP PVT MK LTR & SYM            |  |   | Z 9' SKIP-3' DASH               |

**KNIGHT**  
Engineers & Architects

USER NAME = mmaestra	DESIGNED WVN	REVISED -
	DRAWN WVN	REVISED -
PLOT SCALE = 1:1000	CHECKED PJO	REVISED -
PLOT DATE = 5/13/2017	DATE 05/12/17	REVISED -

STATE OF ILLINOIS  
DEPARTMENT OF TRANSPORTATION

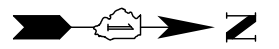
MAINTENANCE OF TRAFFIC - STAGE 1B  
RODEO DRIVE / REMINGTON BOULEVARD

SCALE: AS SHOWN SHEET NO. 96 OF 226 SHEETS STA. 497+50 TO STA. 508+50

F.A.I./P RTE.	SECTION	COUNTY	TOTAL SHEETS	SHEET NO.
*	(99-1HB-1) R-1	WILL	1508	238
MOT-96				CONTRACT NO. 60X10

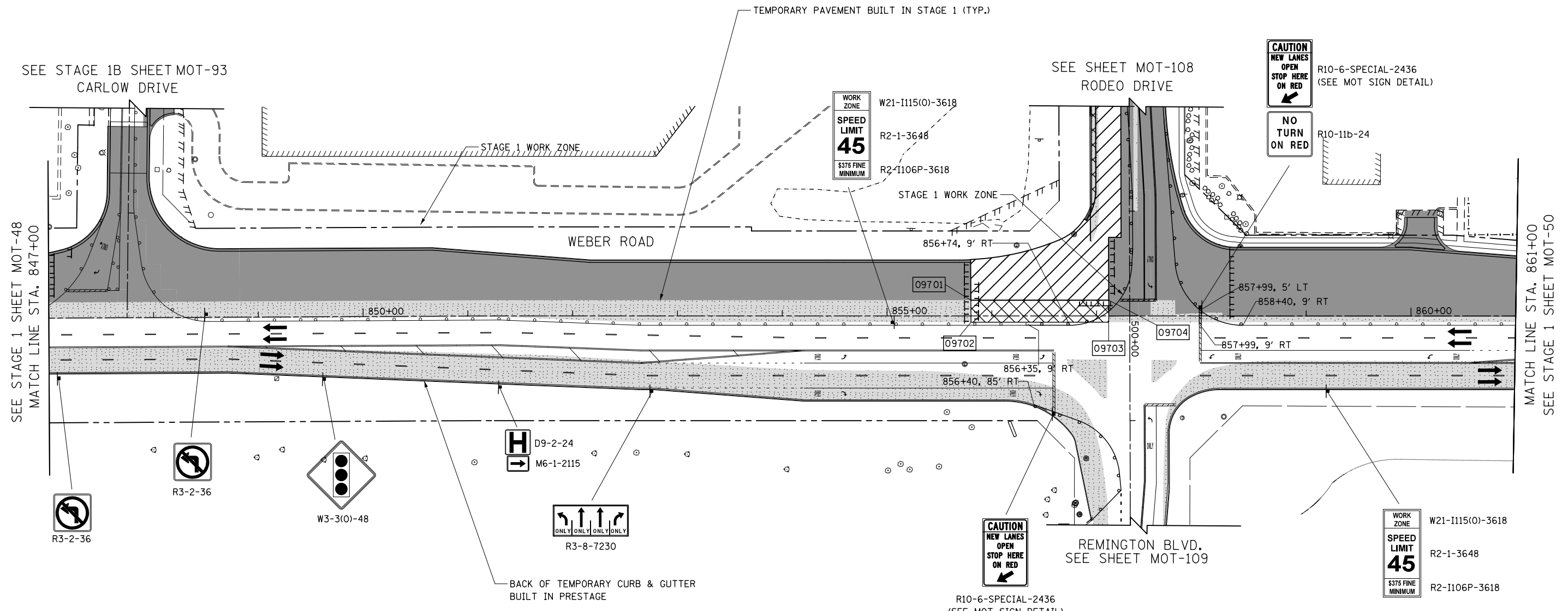
\* FAI 55, FAP 856 [ILLINOIS] FED. AID PROJECT

FILE NAME = D:\60X10-shr-stage\mgt\216-STG\_1B\_021-Remington2.dgn



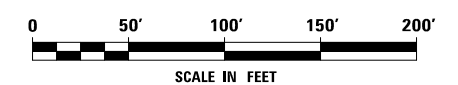
TEMPORARY PAVEMENT DATA

	STATION	OFFSET
09701	855+80	15' LT
09702	855+80	6' RT
09703	857+12	6' RT
09704	857+12	15' LT



NOTES


- SEE TEMPORARY PAVEMENT DETAIL ON MAINTENANCE OF TRAFFIC DETAILS SHEET MOT-8
- SEE INTERSECTION STAGING PLANS FOR MORE INFORMATION.



<p><b>MOT LEGEND</b></p> <ul style="list-style-type: none"> <li> CONSTRUCTION WORK ZONE</li> <li> TEMP PVMT CONSTRUCTED THIS STAGE</li> <li> PR PVMT CONSTRUCTED IN PREVIOUS STAGE</li> <li> TEMP PVMT CONSTRUCTED IN PREVIOUS STAGE</li> </ul>	<ul style="list-style-type: none"> <li> DIRECTION OF TRAFFIC</li> <li> CONSTRUCTION SIGN</li> <li> VERTICAL PANEL W STEADY BURNING LIGHT SEE GENERAL NOTE 8</li> <li> ARROW BOARD</li> </ul>	<ul style="list-style-type: none"> <li>1 TYPE III BARRICADE WITH STEADY BURNING LIGHTS</li> <li>• DRUM W STEADY BURNING LIGHT SEE MOT GENERAL NOTE 14</li> <li>— TEMP CONC BARRIER OR REL TEMP CONC BARRIER</li> <li>① EXISTING PAVEMENT MARKING</li> <li>② PROPOSED PAVEMENT MARKING (SEE PAVEMENT MARKING PLANS)</li> </ul>	<ul style="list-style-type: none"> <li>③ MAINTAIN PAVEMENT MARKING FROM PREVIOUS STAGE</li> <li>(A) TEMP PVT MK LINE 4 SOLID WHITE</li> <li>(B) TEMP PVT MK LINE 4 30' SKIP-10' DASH WHITE (OR AS NOTED)</li> <li>(C) TEMP PVT MK LINE 4 SOLID YELLOW</li> </ul>	<ul style="list-style-type: none"> <li>(D) TEMP PVT MK LINE 4 DBL SOLID Y AT 11" C-C WITH TEMP RAIS REF PVT MKR AT 40' C-C (BI OR MONO DIR AS SHOWN)</li> <li>(E) TEMP PVT MK LINE 6 SOLID WHITE</li> <li>(F) TEMP PVT MK LINE 6 6' SKIP-2' DASH OR AS SPECIFIED WHITE</li> </ul>	<ul style="list-style-type: none"> <li>(G) TEMP PVT MK LINE 8 SOLID WHITE</li> <li>(H) TEMP PVT MK LINE 12 SOLID WHITE</li> <li>(I) TEMP PVT MK LINE 12 SOLID YELLOW</li> <li>(J) TEMP PVT MK LINE 24 SOLID WHITE</li> <li>(K) TEMP PVT MK LTR &amp; SYM</li> </ul>	<ul style="list-style-type: none"> <li>(L) PAVT MARK TAPE T4 4 SOLID WHITE</li> <li>(M) PAVT MARK TAPE T4 4 30' SKIP-10' DASH WHITE OR AS NOTED</li> <li>(N) PAVT MARK TAPE T4 4 SOLID YELLOW</li> <li>(O) PAVT MARK TAPE T4 6 DBL SOLID Y AT 11" C-C WITH TEMP RAIS REF PVT MKR AT 40' C-C (BI OR MONO DIR AS SHOWN)</li> <li>(P) PAVT MARK TAPE T4 5 30' SKIP-10' DASH WHITE OR AS NOTED</li> <li>(Q) PAVT MARK TAPE T4 6 SOLID WHITE</li> </ul>	<ul style="list-style-type: none"> <li>(R) PAVT MARK TAPE T4 6 6' SKIP-2' DASH OR AS SPECIFIED WHITE</li> <li>(S) PAVT MARK TAPE T4 8 SOLID WHITE</li> <li>(T) PAVT MARK TAPE T4 12 SOLID WHITE</li> <li>(U) PAVT MARK TAPE T4 12 SOLID YELLOW</li> </ul>	<ul style="list-style-type: none"> <li>(V) PAVT MARK TAPE T4 24 SOLID WH</li> <li>(W) PAVT MARK TAPE T4 L&amp;S</li> <li>(X) PAVT MARK TAPE T4 4 WHITE 6' SKIP-2' DASH</li> <li>(Y) PAVT MARK TAPE T4 8 WHITE 9' SKIP-3' DASH</li> </ul>
---	--	---	--	---	---	--	---	--

FILE NAME = D:\60X10-eh-t-stage\mgt-301-STG-1C\_005.dgn

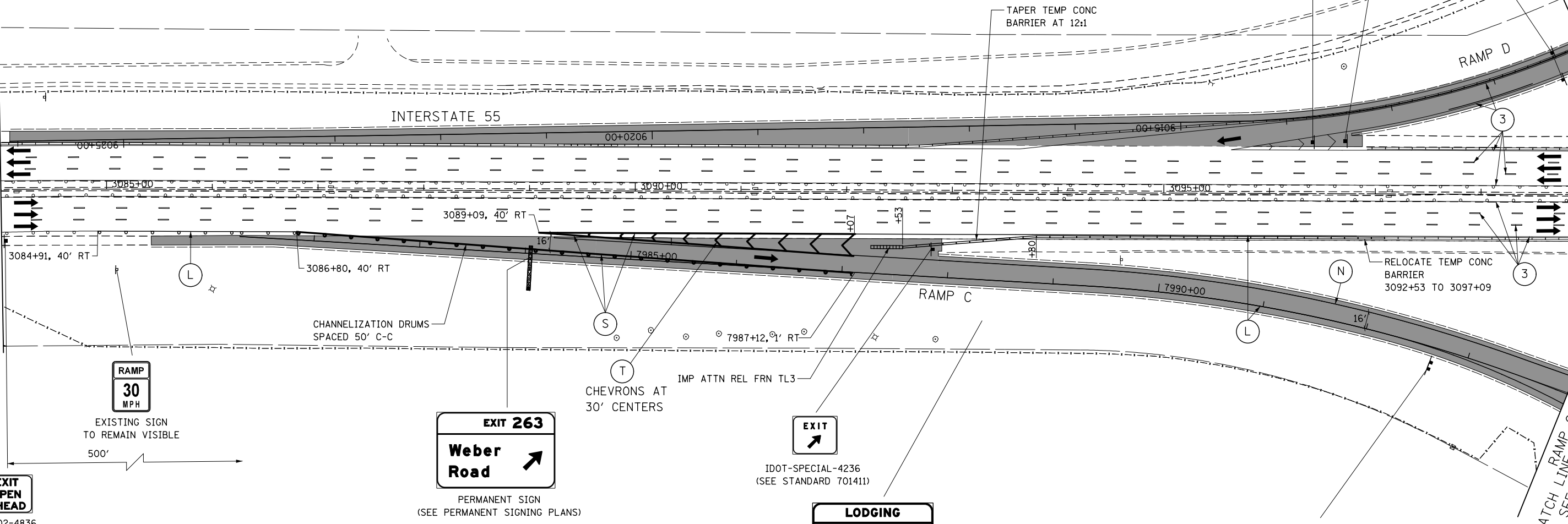
	USER NAME = mmaestra	DESIGNED WVN	REVISED -	<p><b>STATE OF ILLINOIS</b> <b>DEPARTMENT OF TRANSPORTATION</b></p>	<p><b>MAINTENANCE OF TRAFFIC - STAGE 1C</b> <b>WEBER ROAD</b></p>	F.A.I./P RTE.	SECTION	COUNTY	TOTAL SHEETS	SHEET NO.
	DRAWN WVN	REVISOR WVN	REVISED -			*	(99-1HB-1) R-1	WILL	1508	239
	PLOT SCALE = 1:1000	CHECKED PJO	REVISOR -			MOT-97	CONTRACT NO. 60X10			
PLOT DATE = 5/13/2017	DATE 05/12/17	REVISOR -	SCALE: AS SHOWN	SHEET NO. 97 OF 226 SHEETS	STA. 847+00 TO STA. 861+00	* FAI 55, FAP 856 [ILLINOIS] FED. AID PROJECT				



SEE STAGE 1B SHEET MOT-83  
MATCH LINE STA. 3084+00

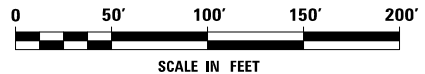
SEE STAGE 1B SHEET MOT-86  
MATCH LINE STA. 9011+00

MATCH LINE STA. 3099+00  
SEE STAGE 1B SHEET MOT-99  
MATCH LINE STA. 7994+00  
SEE STAGE 1B SHEET MOT-99



**NOTES**

1. RELOCATION OF EXISTING SIGN ON TEMPORARY SUPPORTS IS REQUIRED DURING CONSTRUCTION AND WILL BE MEASURED AND PAID FOR SEPARATELY AT THE CONTRACT UNIT COST FOR TEMPORARY INFORMATION SIGNING.
2. OPENINGS IN THE BARRIER WALL FOR WORK ZONE ACCESS SHALL BE ESTABLISHED BY THE CONTRACTOR WITH THE APPROVAL OF THE ENGINEER. SEE GENERAL NOTE 8.



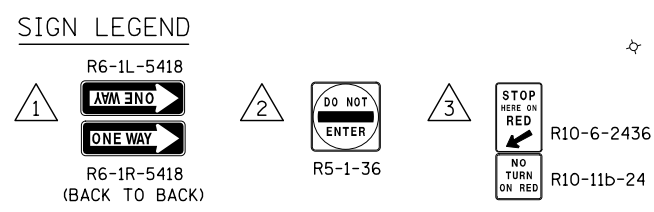
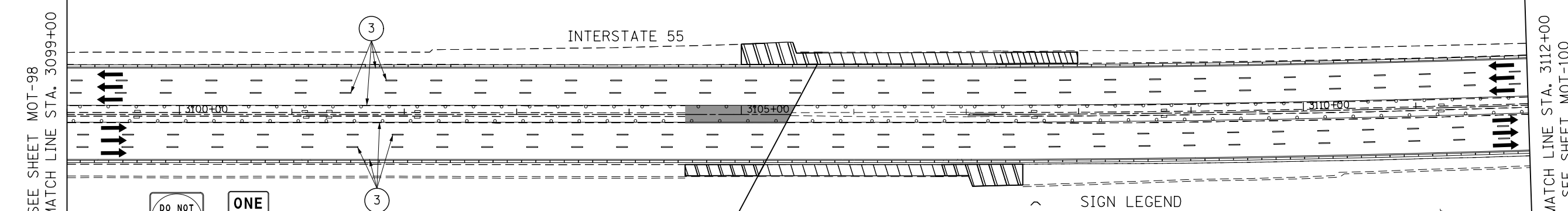

FILE NAME = D:\60X10-eh-t-stage\1302-STG\_IC\_008-1516.dgn

<b>KNIGHT</b> Engineers & Architects	USER NAME = mmaestra	DESIGNED WVN	REVISED -
	PLOT SCALE = 1:100	DRAWN WVN	REVISED -
	PLOT DATE = 5/13/2017	CHECKED PJO	REVISED -
		DATE 05/12/17	REVISED -

**STATE OF ILLINOIS  
DEPARTMENT OF TRANSPORTATION**

<b>MAINTENANCE OF TRAFFIC - STAGE 1C RAMPS C AND D / INTERSTATE 55</b>			
SCALE: AS SHOWN	SHEET NO. 98 OF 226 SHEETS	STA. 3084+00 TO STA. 3099+00	

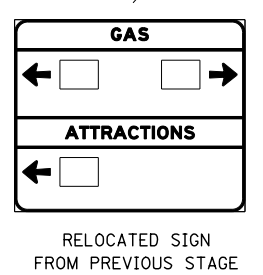
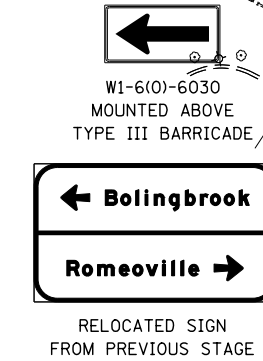
F.A.I./P RTE.	SECTION	COUNTY	TOTAL SHEETS	SHEET NO.
*	(99-1HB-1) R-1	WILL	1508	240
MOT-98	CONTRACT NO. 60X10			
* FAI 55, FAP 856 ILLINOIS FED. AID PROJECT				



SEE SHEET MOT-98  
MATCH LINE STA. 7994+00

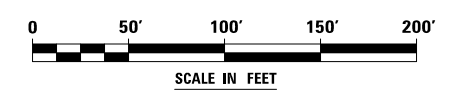
SEE SHEET MOT-100  
MATCH LINE STA. 6009+00

SEE STAGE 1B SHEET MOT-82  
WEBER ROAD



**NOTES**

1. OPENINGS IN THE BARRIER WALL FOR WORK ZONE ACCESS SHALL BE ESTABLISHED BY THE CONTRACTOR WITH THE APPROVAL OF THE ENGINEER. SEE GENERAL NOTE 8.



FILE NAME = D:\60X10-eh-t-stage\91303-STG\_IC\_009-1516.dgn

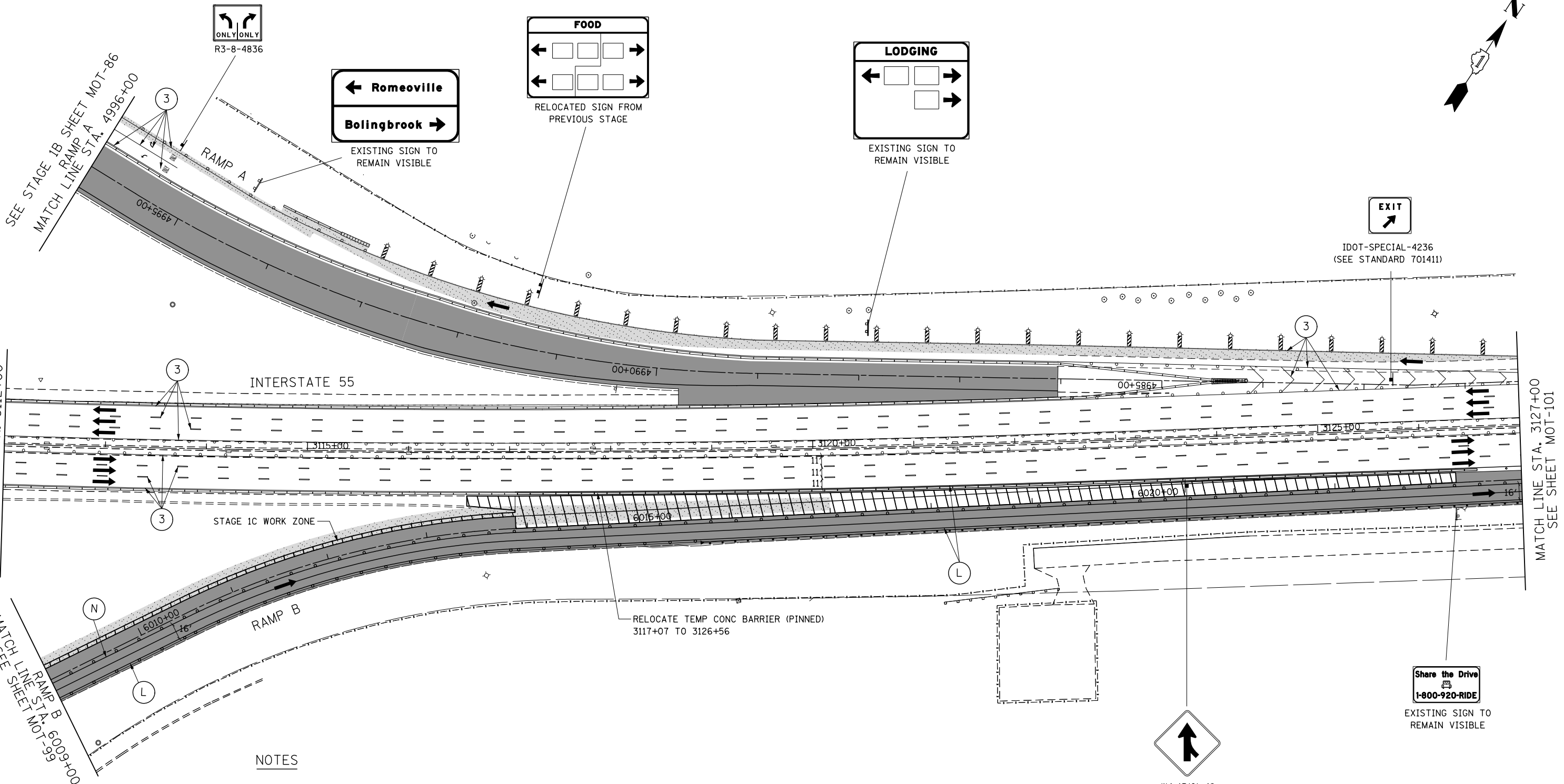
<b>KNIGHT</b> Engineers & Architects	USER NAME = mmaestra	DESIGNED WVN	REVISED -
	PLOT SCALE = 1:100	DRAWN WVN	REVISED -
	PLOT DATE = 5/13/2017	CHECKED PJO	REVISED -
		DATE 05/12/17	REVISED -

**STATE OF ILLINOIS**  
**DEPARTMENT OF TRANSPORTATION**

<b>MAINTENANCE OF TRAFFIC - STAGE 1C</b>			
<b>RAMPS C AND B / INTERSTATE 55</b>			
SCALE: AS SHOWN	SHEET NO. 99 OF 226 SHEETS	STA. 3099+00 TO STA. 3112+00	

F.A.I./P RTE.	SECTION	COUNTY	TOTAL SHEETS	SHEET NO.
*	(99-1HB-1) R-1	WILL	1508	241
MOT-99			CONTRACT NO. 60X10	
* FAI 55, FAP 856 [ILLINOIS] FED. AID PROJECT				

FILE NAME = D:\60X10-eh-t-stage\1304-STG\_IC\_011-155.dgn



**NOTES**

- OPENINGS IN THE BARRIER WALL FOR WORK ZONE ACCESS SHALL BE ESTABLISHED BY THE CONTRACTOR WITH THE APPROVAL OF THE ENGINEER. SEE GENERAL NOTE 8.

**MOT LEGEND**

	CONSTRUCTION WORK ZONE		DIRECTION OF TRAFFIC
	TEMP PVMT CONSTRUCTED THIS STAGE		CONSTRUCTION SIGN
	PR PVMT CONSTRUCTED IN PREVIOUS STAGE		VERTICAL PANEL W STEADY BURNING LIGHT SEE GENERAL NOTE 8
	TEMP PVMT CONSTRUCTED IN PREVIOUS STAGE		ARROW BOARD

	TYPE III BARRICADE WITH STEADY BURNING LIGHTS
	DRUM W STEADY BURNING LIGHT SEE MOT GENERAL NOTE 14
	TEMP CONC BARRIER OR REL TEMP CONC BARRIER
	EXISTING PAVEMENT MARKING
	PROPOSED PAVEMENT MARKING (SEE PAVEMENT MARKING PLANS)

	MAINTAIN PAVEMENT MARKING FROM PREVIOUS STAGE
	TEMP PVT MK LINE 4 SOLID WHITE
	TEMP PVT MK LINE 4 30' SKIP-10' DASH WHITE (OR AS NOTED)
	TEMP PVT MK LINE 4 SOLID YELLOW

	TEMP PVT MK LINE 4 DBL SOLID Y AT 11" C-C WITH TEMP RAIS REF PVT MKR AT 40' C-C (BI OR MONO DIR AS SHOWN)
	TEMP PVT MK LINE 6 SOLID WHITE
	TEMP PVT MK LINE 6 6' SKIP-2' DASH OR AS SPECIFIED WHITE

	TEMP PVT MK LINE 8 SOLID WHITE
	TEMP PVT MK LINE 12 SOLID WHITE
	TEMP PVT MK LINE 12 SOLID YELLOW
	TEMP PVT MK LINE 24 SOLID WHITE
	TEMP PVT MK LTR & SYM

	PAVT MARK TAPE T4 4 SOLID WHITE
	PAVT MARK TAPE T4 4 30' SKIP-10' DASH WHITE OR AS NOTED
	PAVT MARK TAPE T4 4 SOLID YELLOW

	PAVT MARK TAPE T4 6 DBL SOLID Y AT 11" C-C WITH TEMP RAIS REF PVT MKR AT 40' C-C (BI OR MONO DIR AS SHOWN)
	PAVT MARK TAPE T4 5 30' SKIP-10' DASH WHITE OR AS NOTED
	PAVT MARK TAPE T4 6 SOLID WHITE

	PAVT MARK TAPE T4 6 6' SKIP-2' DASH OR AS SPECIFIED WHITE
	PAVT MARK TAPE T4 8 SOLID WHITE
	PAVT MARK TAPE T4 12 SOLID WHITE
	PAVT MARK TAPE T4 12 SOLID YELLOW

	PAVT MARK TAPE T4 24 SOLID WH
	PAVT MARK TAPE T4 L&S
	PAVT MARK TAPE T4 4 WHITE 6' SKIP-2' DASH
	PAVT MARK TAPE T4 8 WHITE 9' SKIP-3' DASH

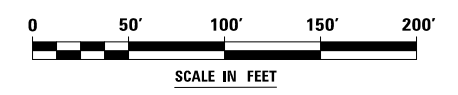
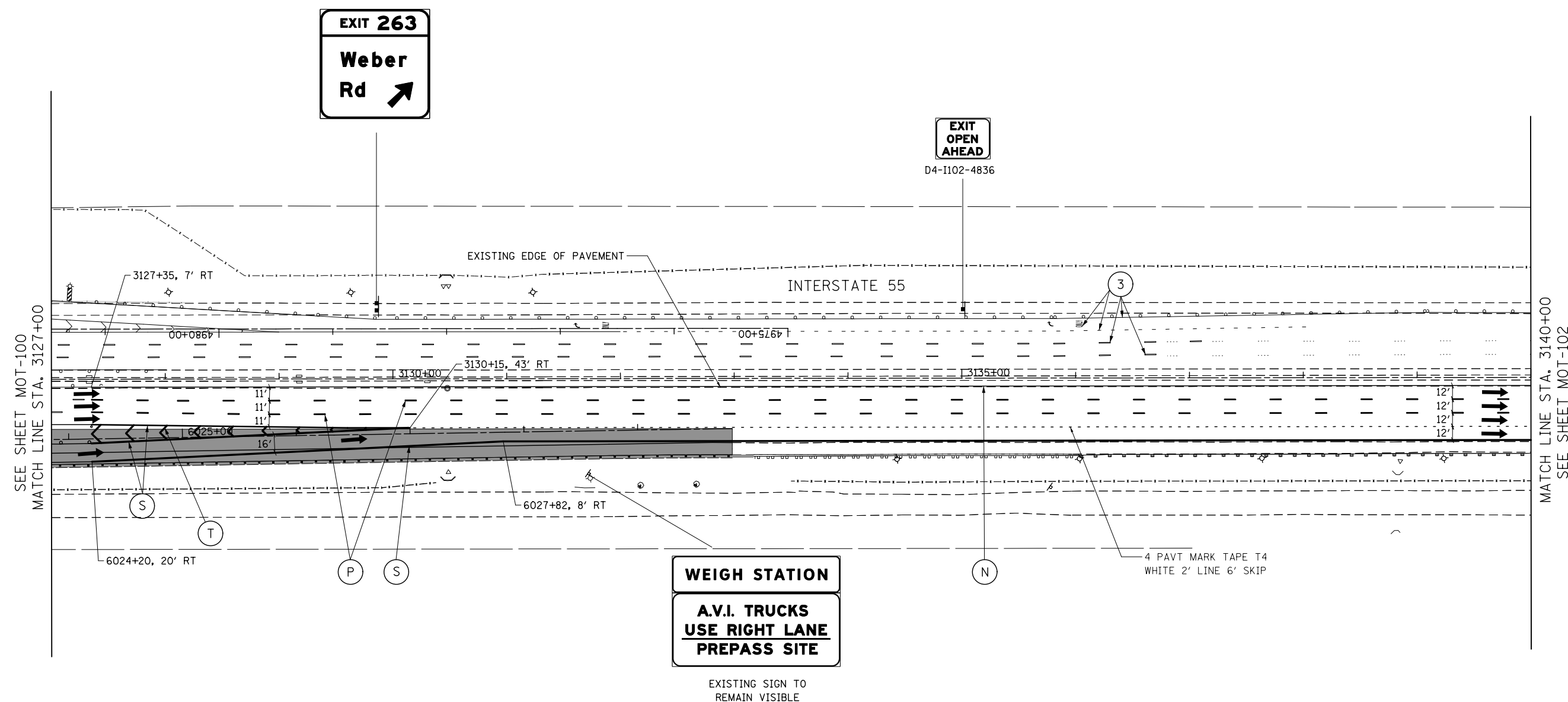



USER NAME = mmaestra	DESIGNED WVN	REVISED -
PLOT SCALE = 1:100	DRAWN WVN	REVISED -
PLOT DATE = 5/13/2017	CHECKED PJO	REVISED -
	DATE 05/12/17	REVISED -

**STATE OF ILLINOIS DEPARTMENT OF TRANSPORTATION**

<b>MAINTENANCE OF TRAFFIC - STAGE 1C RAMP A AND B / INTERSTATE 55 (NB)</b>	
SCALE: AS SHOWN	SHEET NO. 100 OF 226 SHEETS
STA. 3112+00	TO STA. 3127+00

F.A.I./P RTE.	SECTION	COUNTY	TOTAL SHEETS	SHEET NO.
*	(99-1HB-1) R-1	WILL	1508	242
MOT-100				CONTRACT NO. 60X10
* FAI 55, FAP 856 [ILLINOIS] FED. AID PROJECT				



FILE NAME = D:\60X10-ehf-stg\proj\305-STG\_IC\_012-1155.dgn

- |   |                                  |  |  |   |   |   |  |   |                               |
|---|----------------------------------|--|--|---|---|---|--|---|-------------------------------|
| <b>MOT LEGEND</b>                       | CONSTRUCTION WORK ZONE           | DIRECTION OF TRAFFIC                                   | TYPE III BARRICADE WITH STEADY BURNING LIGHTS            | MAINTAIN PAVEMENT MARKING FROM PREVIOUS STAGE | TEMP PVT MK LINE 4 DBL SOLID Y AT 11" C-C WITH TEMP RAIS REF PVT MKR AT 40' C-C (BI OR MONO DIR AS SHOWN) | TEMP PVT MK LINE 8 SOLID WHITE                          | PAVT MARK TAPE T4 4 DBL SOLID Y AT 11" C-C WITH TEMP RAIS REF PVT MKR AT 40' C-C (BI OR MONO DIR AS SHOWN) | PAVT MARK TAPE T4 6 6' SKIP-2' DASH OR AS SPECIFIED WHITE | PAVT MARK TAPE T4 24 SOLID WH |
|   | TEMP PVMT CONSTRUCTED THIS STAGE | CONSTRUCTION SIGN                                      | VERTICAL PANEL W STEADY BURNING LIGHT SEE GENERAL NOTE 8 | TEMP PVT MK LINE 4 SOLID WHITE                | TEMP PVT MK LINE 12 SOLID WHITE   | PAVT MARK TAPE T4 4 30' SKIP-10' DASH WHITE OR AS NOTED | PAVT MARK TAPE T4 5 30' SKIP-10' DASH WHITE OR AS NOTED  | PAVT MARK TAPE T4 8 SOLID WHITE                           | PAVT MARK TAPE T4 L&S         |
| PR PVMT CONSTRUCTED IN PREVIOUS STAGE   | ARROW BOARD                      | EXISTING PAVEMENT MARKING                              | TEMP PVT MK LINE 4 30' SKIP-10' DASH WHITE (OR AS NOTED) | TEMP PVT MK LINE 12 SOLID YELLOW              | PAVT MARK TAPE T4 4 30' SKIP-10' DASH WHITE OR AS NOTED   | PAVT MARK TAPE T4 12 SOLID WHITE                        | PAVT MARK TAPE T4 4 WHITE 6' SKIP-2' DASH  | PAVT MARK TAPE T4 8 WHITE 9' SKIP-3' DASH                 |                               |
| TEMP PVMT CONSTRUCTED IN PREVIOUS STAGE |                                  | PROPOSED PAVEMENT MARKING (SEE PAVEMENT MARKING PLANS) | TEMP PVT MK LINE 4 SOLID YELLOW                          | TEMP PVT MK LINE 6 SOLID WHITE                | PAVT MARK TAPE T4 4 SOLID YELLOW  | PAVT MARK TAPE T4 12 SOLID YELLOW                       |  |   |                               |


<b>KNIGHT</b> Engineers & Architects	USER NAME = mmaestra	DESIGNED WVN	REVISED -
	PLOT SCALE = 1:100	DRAWN WVN	REVISED -
	PLOT DATE = 5/13/2017	CHECKED PJO	REVISED -
		DATE 05/12/17	REVISED -

**STATE OF ILLINOIS**  
**DEPARTMENT OF TRANSPORTATION**

**MAINTENANCE OF TRAFFIC - STAGE 1C**  
**INTERSTATE 55 (NB)**

SCALE: AS SHOWN    SHEET NO. 101 OF 226 SHEETS    STA. 3127+00 TO STA. 3140+00

F.A.I./P RTE.	SECTION	COUNTY	TOTAL SHEETS	SHEET NO.
*	(99-1HB-1) R-1	WILL	1508	243
MOT-101			CONTRACT NO. 60X10	
* FAI 55, FAP 856 [ILLINOIS] FED. AID PROJECT				



**EXIT 263**  
**Weber Rd**  
**RIGHT LANE**  
**EXIT ONLY**

MAINTAIN FROM PREVIOUS STAGE

**EXIT 263**  
**Weber Rd**  
**1/2 MILE**

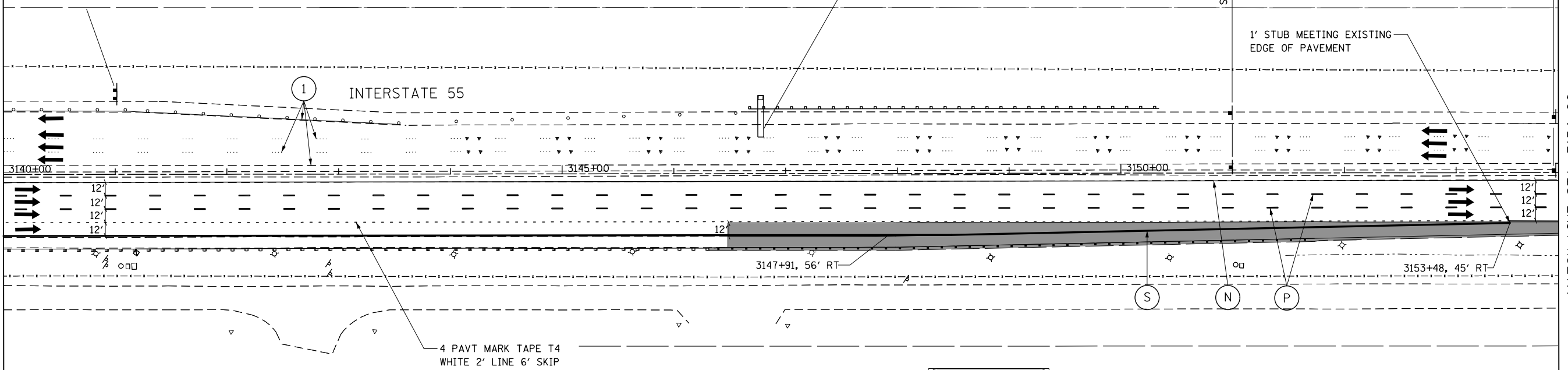
EXISTING SIGN TO REMAIN VISIBLE ON EXISTING CANTILEVER SIGN STRUCTURE

WORK ZONE W21-I115(O)-3618  
SPEED LIMIT 55 R2-1-3648  
PHOTO ENFORCED R10-I108P-3618  
\$375 FINE MINIMUM R2-I106P-3618

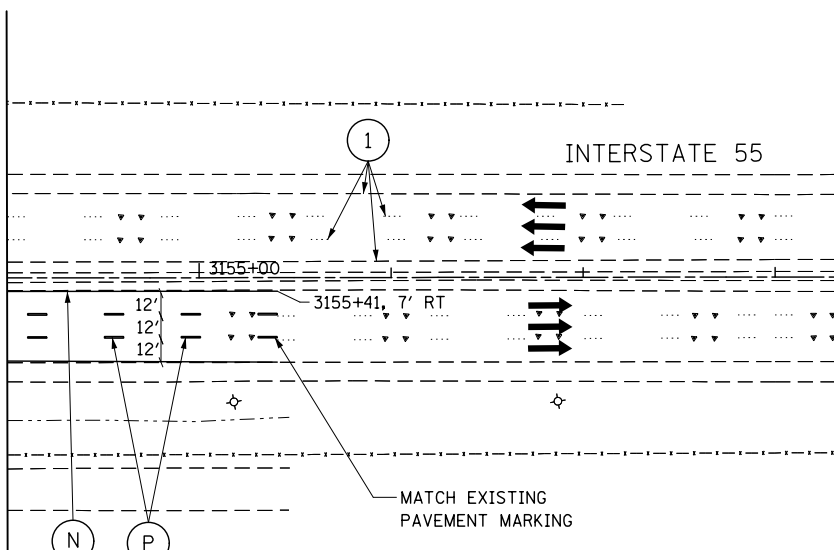
**SHOULDER CLOSED AHEAD**

W21-5b(O)-48

SEE SHEET MOT-101  
MATCH LINE STA. 3140+00



MATCH LINE STA. 3154+00



**EXIT 263**  
**Weber Rd**  
**1 MILE**

EXISTING SIGN TO REMAIN ON EXISTING CANTILEVER SIGN STRUCTURE

WORK ZONE W21-I115(O)-3618  
SPEED LIMIT 55 R2-1-3648  
PHOTO ENFORCED R10-I108P-3618  
\$375 FINE MINIMUM R2-I106P-3618

**ROAD CONSTRUCTION 1 MILE**


W20-I103(O)-48

**HIT A WORKER \$10,000 FINE 14 YRS JAIL**

W21-I116-6048

**ROAD CONSTRUCTION 3 MILES**

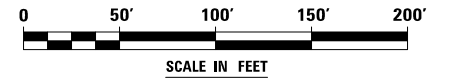
W20-I103(O)-48



**ADVANCE WARNING SIGN SEQUENCE DETAIL**  
**SOUTHBOUND INTERSTATE 55**

COVER EXISTING ADVANCE CRASH INVESTIGATION SITE SIGNS DURING CONSTRUCTION, TYP.

PROVIDE SIGNS ON BOTH SIDES OF TRAVEL LANES (ONE ON RIGHT SHOULDER, ONE ON LEFT SHOULDER)



FILE NAME = D:\60X10-shr-stg\proj\306-STG\_IC\_013-155.dgn

**KNIGHT**  
Engineers & Architects

USER NAME = mmaestra	DESIGNED WVN	REVISED -
DRAWN WVN	REVISED -	
CHECKED PJO	REVISED -	
DATE 05/12/17	REVISED -	

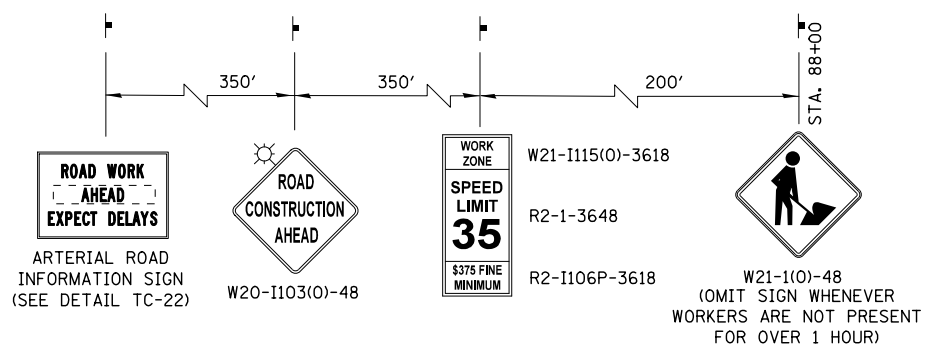
**STATE OF ILLINOIS**  
**DEPARTMENT OF TRANSPORTATION**

**MAINTENANCE OF TRAFFIC - STAGE 1C**  
**INTERSTATE 55 (NB)**

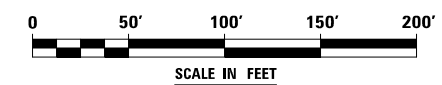
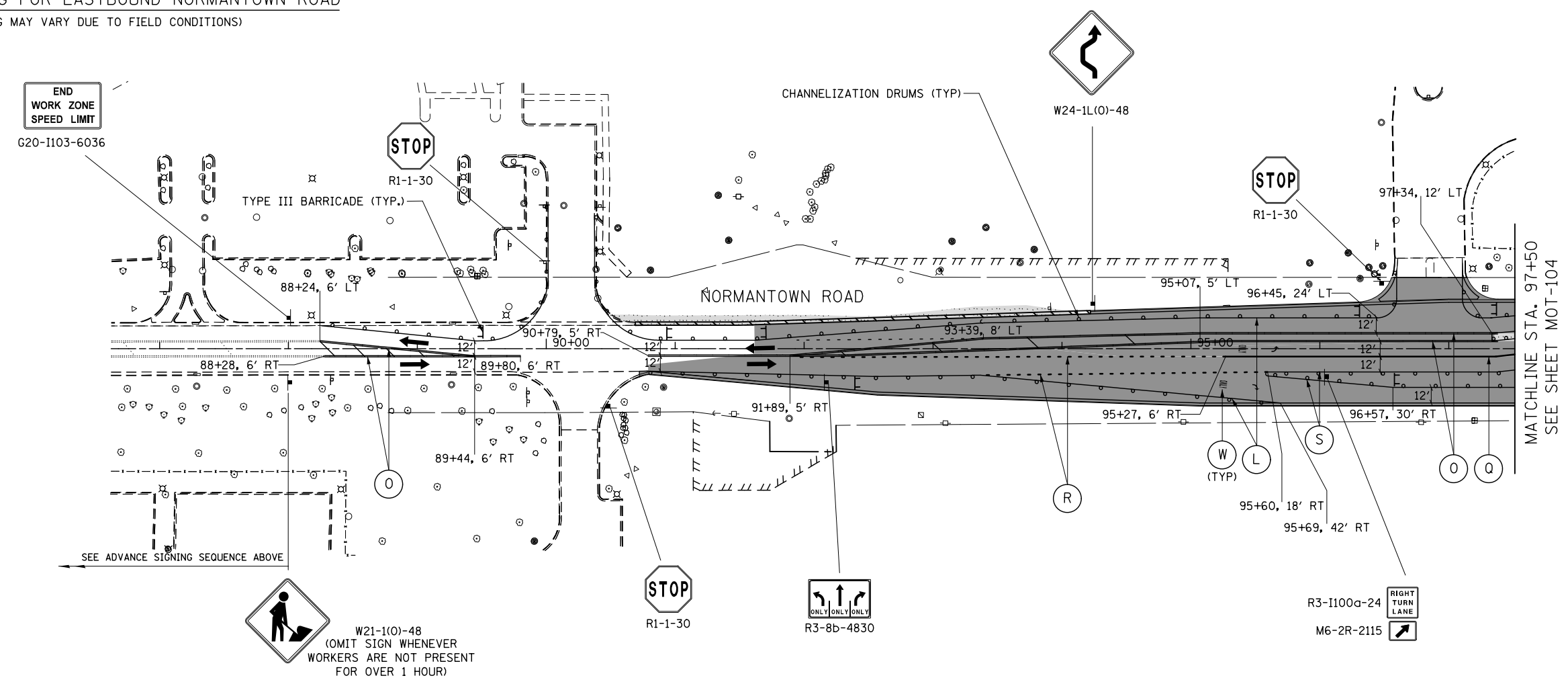
SCALE: AS SHOWN SHEET NO. 102 OF 226 SHEETS STA. 3140+00 TO STA. 3154+00

F.A.I./P RTE.	SECTION	COUNTY	TOTAL SHEETS	SHEET NO.
*	(99-1HB-1) R-1	WILL	1508	244
MOT-102			CONTRACT NO. 60X10	
* FAI 55, FAP 856 ILLINOIS FED. AID PROJECT				





**ADVANCE SIGNING FOR EASTBOUND NORMANTOWN ROAD**  
(SPACING MAY VARY DUE TO FIELD CONDITIONS)

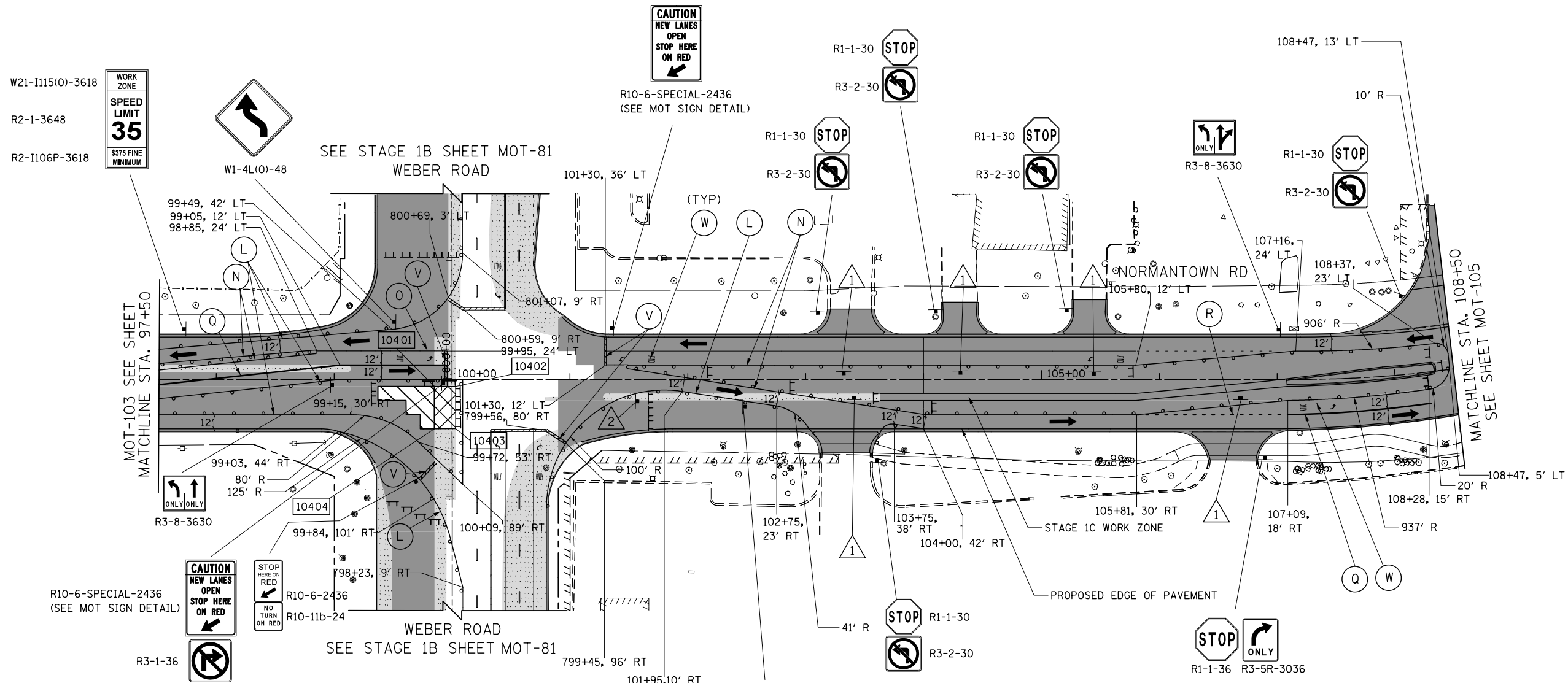


- MOT LEGEND**
- CONSTRUCTION WORK ZONE
  - TEMP PVMT CONSTRUCTED THIS STAGE
  - PR PVMT CONSTRUCTED IN PREVIOUS STAGE
  - TEMP PVMT CONSTRUCTED IN PREVIOUS STAGE
  - DIRECTION OF TRAFFIC
  - CONSTRUCTION SIGN
  - VERTICAL PANEL W STEADY BURNING LIGHT SEE GENERAL NOTE 8
  - ARROW BOARD
  - TYPE III BARRICADE WITH STEADY BURNING LIGHTS
  - DRUM W STEADY BURNING LIGHT SEE MOT GENERAL NOTE 14
  - TEMP CONC BARRIER OR REL TEMP CONC BARRIER
  - EXISTING PAVEMENT MARKING
  - PROPOSED PAVEMENT MARKING (SEE PAVEMENT MARKING PLANS)
  - MAINTAIN PAVEMENT MARKING FROM PREVIOUS STAGE
  - TEMP PVT MK LINE 4 SOLID WHITE
  - TEMP PVT MK LINE 4 30' SKIP-10' DASH WHITE (OR AS NOTED)
  - TEMP PVT MK LINE 4 SOLID YELLOW
  - TEMP PVT MK LINE 4 DBL SOLID Y AT 11" C-C WITH TEMP RAIS REF PVT MKR AT 40' C-C (BI OR MONO DIR AS SHOWN)
  - TEMP PVT MK LINE 6 SOLID WHITE
  - TEMP PVT MK LINE 6 6' SKIP-2' DASH OR AS SPECIFIED WHITE
  - TEMP PVT MK LINE 8 SOLID WHITE
  - TEMP PVT MK LINE 12 SOLID WHITE
  - TEMP PVT MK LINE 12 SOLID YELLOW
  - TEMP PVT MK LINE 24 SOLID WHITE
  - TEMP PVT MK LTR & SYM
  - PAVT MARK TAPE T4 4 SOLID WHITE
  - PAVT MARK TAPE T4 4 30' SKIP-10' DASH WHITE OR AS NOTED
  - PAVT MARK TAPE T4 4 SOLID YELLOW
  - PAVT MARK TAPE T4 4 DBL SOLID Y AT 11" C-C WITH TEMP RAIS REF PVT MKR AT 40' C-C (BI OR MONO DIR AS SHOWN)
  - PAVT MARK TAPE T4 5 30' SKIP-10' DASH WHITE OR AS NOTED
  - PAVT MARK TAPE T4 6 SOLID WHITE
  - PAVT MARK TAPE T4 6 6' SKIP-2' DASH OR AS SPECIFIED WHITE
  - PAVT MARK TAPE T4 8 SOLID WHITE
  - PAVT MARK TAPE T4 12 SOLID WHITE
  - PAVT MARK TAPE T4 12 SOLID YELLOW
  - PAVT MARK TAPE T4 24 SOLID WH
  - PAVT MARK TAPE T4 L&S
  - PAVT MARK TAPE T4 4 WHITE 6' SKIP-2' DASH
  - PAVT MARK TAPE T4 8 WHITE 9' SKIP-3' DASH

FILE NAME = D:\60X10-ehf-stage\proj\307-STG\_IC\_014-Normantown.dgn

<b>KNIGHT</b> Engineers & Architects	USER NAME = mmaestra	DESIGNED WVN	REVISED -	<b>STATE OF ILLINOIS</b> <b>DEPARTMENT OF TRANSPORTATION</b>	<b>MAINTENANCE OF TRAFFIC - STAGE 1C</b> <b>NORMANTOWN ROAD</b>	F.A.I./P RTE.	SECTION	COUNTY	TOTAL SHEETS	SHEET NO.
	PLOT SCALE = 1:1000	CHECKED PJO	REVISED -			* (99-1HB-1) R-1	WILL	1508	245	
	PLOT DATE = 5/13/2017	DATE 05/12/17	REVISED -			MOT-103			CONTRACT NO. 60X10	
						SCALE: AS SHOWN		SHEET NO. 103 OF 226 SHEETS		STA. 86+50 TO STA. 97+50

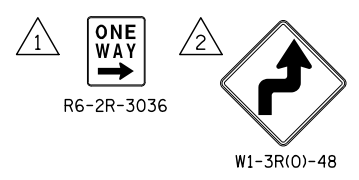
\* FAI 55, FAP 856 [ILLINOIS] FED. AID PROJECT



**TEMPORARY PAVEMENT DATA**

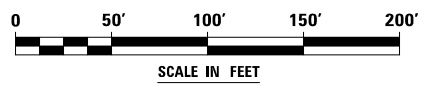
STATION	OFFSET
10401	99+85 6' RT
10402	100+03 6' RT
10403	100+03 42' RT
10404	99+85 42' RT

**SIGN LEGEND**



**NOTES**

- SEE TEMPORARY PAVEMENT DETAIL ON MAINTENANCE OF TRAFFIC DETAILS SHEET
- SEE INTERSECTION STAGING PLANS FOR MORE INFORMATION.



<p><b>MOT LEGEND</b></p> <ul style="list-style-type: none"> <li> CONSTRUCTION WORK ZONE</li> <li> TEMP PVMT CONSTRUCTED THIS STAGE</li> <li> PR PVMT CONSTRUCTED IN PREVIOUS STAGE</li> <li> TEMP PVMT CONSTRUCTED IN PREVIOUS STAGE</li> </ul>	<ul style="list-style-type: none"> <li> DIRECTION OF TRAFFIC</li> <li> CONSTRUCTION SIGN</li> <li> VERTICAL PANEL W STEADY BURNING LIGHT SEE GENERAL NOTE 8</li> <li> ARROW BOARD</li> </ul>	<ul style="list-style-type: none"> <li>1 TYPE III BARRICADE WITH STEADY BURNING LIGHTS</li> <li>2 DRUM W STEADY BURNING LIGHT SEE MOT GENERAL NOTE 14</li> <li>3 TEMP CONC BARRIER OR REL TEMP CONC BARRIER</li> <li>4 EXISTING PAVEMENT MARKING</li> <li>5 PROPOSED PAVEMENT MARKING (SEE PAVEMENT MARKING PLANS)</li> </ul>	<ul style="list-style-type: none"> <li>6 MAINTAIN PAVEMENT MARKING FROM PREVIOUS STAGE</li> <li>7 TEMP PVT MK LINE 4 SOLID WHITE</li> <li>8 TEMP PVT MK LINE 4 30' SKIP-10' DASH WHITE (OR AS NOTED)</li> <li>9 TEMP PVT MK LINE 4 SOLID YELLOW</li> </ul>	<ul style="list-style-type: none"> <li>10 TEMP PVT MK LINE 4 DBL SOLID Y AT 11" C-C WITH TEMP RAIS REF PVT MKR AT 40' C-C (BI OR MONO DIR AS SHOWN)</li> <li>11 TEMP PVT MK LINE 6 SOLID WHITE</li> <li>12 TEMP PVT MK LINE 6 6' SKIP-2' DASH OR AS SPECIFIED WHITE</li> </ul>	<ul style="list-style-type: none"> <li>13 TEMP PVT MK LINE 8 SOLID WHITE</li> <li>14 TEMP PVT MK LINE 12 SOLID WHITE</li> <li>15 TEMP PVT MK LINE 12 SOLID YELLOW</li> <li>16 TEMP PVT MK LINE 24 SOLID WHITE</li> <li>17 TEMP PVT MK LTR &amp; SYM</li> </ul>	<ul style="list-style-type: none"> <li>18 PAVT MARK TAPE T4 4 SOLID WHITE</li> <li>19 PAVT MARK TAPE T4 4 30' SKIP-10' DASH WHITE OR AS NOTED</li> <li>20 PAVT MARK TAPE T4 4 SOLID YELLOW</li> </ul>	<ul style="list-style-type: none"> <li>21 PAVT MARK TAPE T4 6 DBL SOLID Y AT 11" C-C WITH TEMP RAIS REF PVT MKR AT 40' C-C (BI OR MONO DIR AS SHOWN)</li> <li>22 PAVT MARK TAPE T4 8 SOLID WHITE</li> <li>23 PAVT MARK TAPE T4 12 SOLID WHITE</li> <li>24 PAVT MARK TAPE T4 12 SOLID YELLOW</li> </ul>	<ul style="list-style-type: none"> <li>25 PAVT MARK TAPE T4 6 6' SKIP-2' DASH OR AS SPECIFIED WHITE</li> <li>26 PAVT MARK TAPE T4 8 SOLID WHITE</li> <li>27 PAVT MARK TAPE T4 12 SOLID WHITE</li> <li>28 PAVT MARK TAPE T4 12 9' SKIP-3' DASH</li> </ul>	<ul style="list-style-type: none"> <li>29 PAVT MARK TAPE T4 24 SOLID WH</li> <li>30 PAVT MARK TAPE T4 L&amp;S</li> <li>31 PAVT MARK TAPE T4 4 WHITE</li> <li>32 PAVT MARK TAPE T4 8 WHITE</li> <li>33 PAVT MARK TAPE T4 8 WHITE</li> </ul>
---	--	---	--	--	--	---	--	--	--



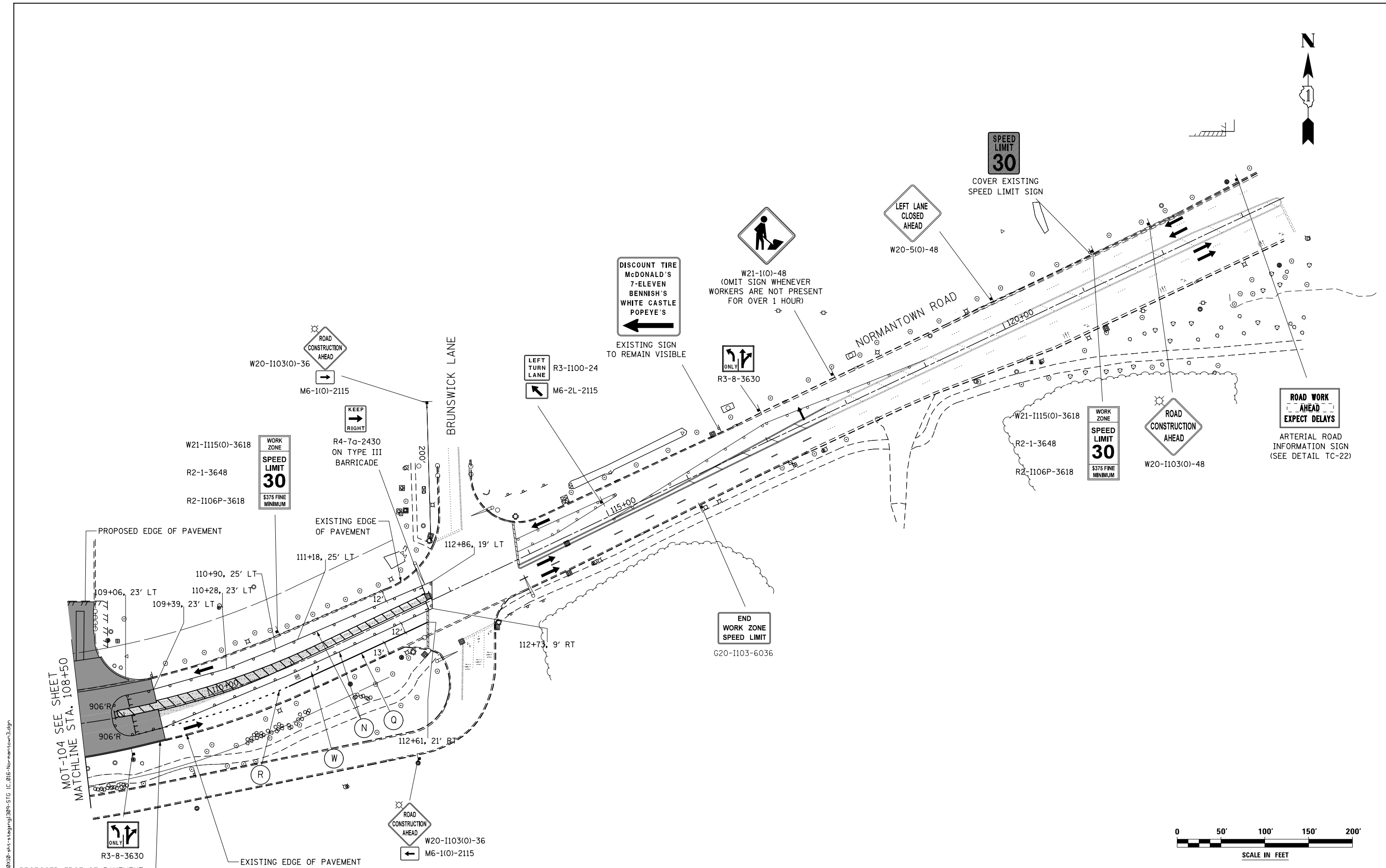
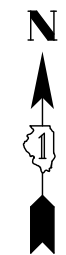
USER NAME = dbarnes	DESIGNED WVN	REVISED -
PLOT SCALE = 1:1000	DRAWN WVN	REVISED -
PLOT DATE = 8/16/2017	CHECKED PJO	REVISED -
	DATE 06/16/17	REVISED -

**STATE OF ILLINOIS  
DEPARTMENT OF TRANSPORTATION**

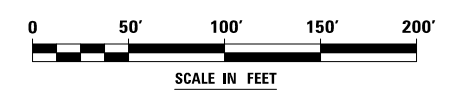
<b>MAINTENANCE OF TRAFFIC - STAGE 1C NORMANTOWN ROAD</b>			
SCALE: AS SHOWN	SHEET NO. 104 OF 226 SHEETS	STA. 97+50 TO STA. 108+50	

F.A.I./P RTE.	SECTION	COUNTY	TOTAL SHEETS	SHEET NO.
*	(99-1HB-1) R-1	WILL	1508	246
MOT-104				CONTRACT NO. 60X10
* FAI 55, FAP 856 [ILLINOIS] FED. AID PROJECT				

FILE NAME = D:\60X10-eh-t-stage1c-104-015-Normantown2.dgn



MOT-104 SEE SHEET MATCHLINE STA. 108+50



FILE NAME = D:\60X10-shr-stg\proj\308-STG-IC-016-Normantown3.dgn

<b>KNIGHT</b> Engineers & Architects	USER NAME = mmaestra	DESIGNED WVN	REVISED -
	PLOT SCALE = 1:1000	DRAWN WVN	REVISED -
	PLOT DATE = 5/13/2017	CHECKED PJO	REVISED -
		DATE 05/12/17	REVISED -

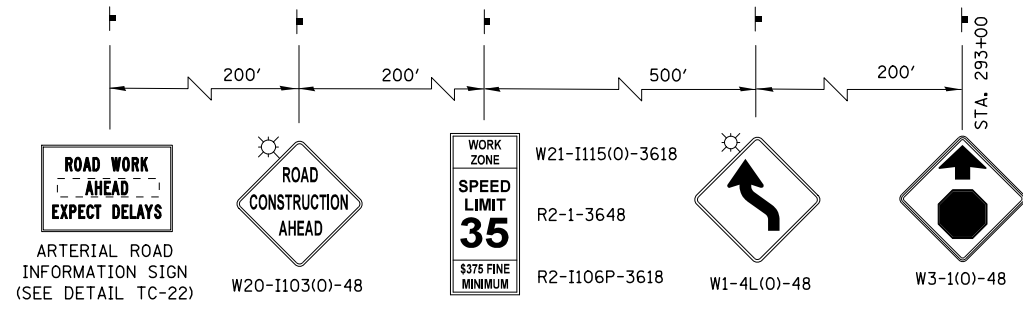
**STATE OF ILLINOIS  
DEPARTMENT OF TRANSPORTATION**

**MAINTENANCE OF TRAFFIC - STAGE 1C  
NORMANTOWN ROAD**

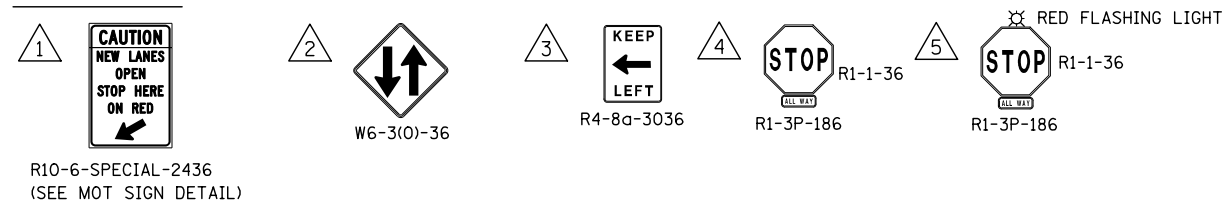
SCALE: AS SHOWN    SHEET NO. 105 OF 226 SHEETS    STA. 108+50 TO STA. PROJECT END

F.A.I./P RTE.	SECTION	COUNTY	TOTAL SHEETS	SHEET NO.
*	(99-1HB-1) R-1	WILL	1508	247
MOT-105			CONTRACT NO. 60X10	

\* FAI 55, FAP 856 [ILLINOIS] FED. AID PROJECT



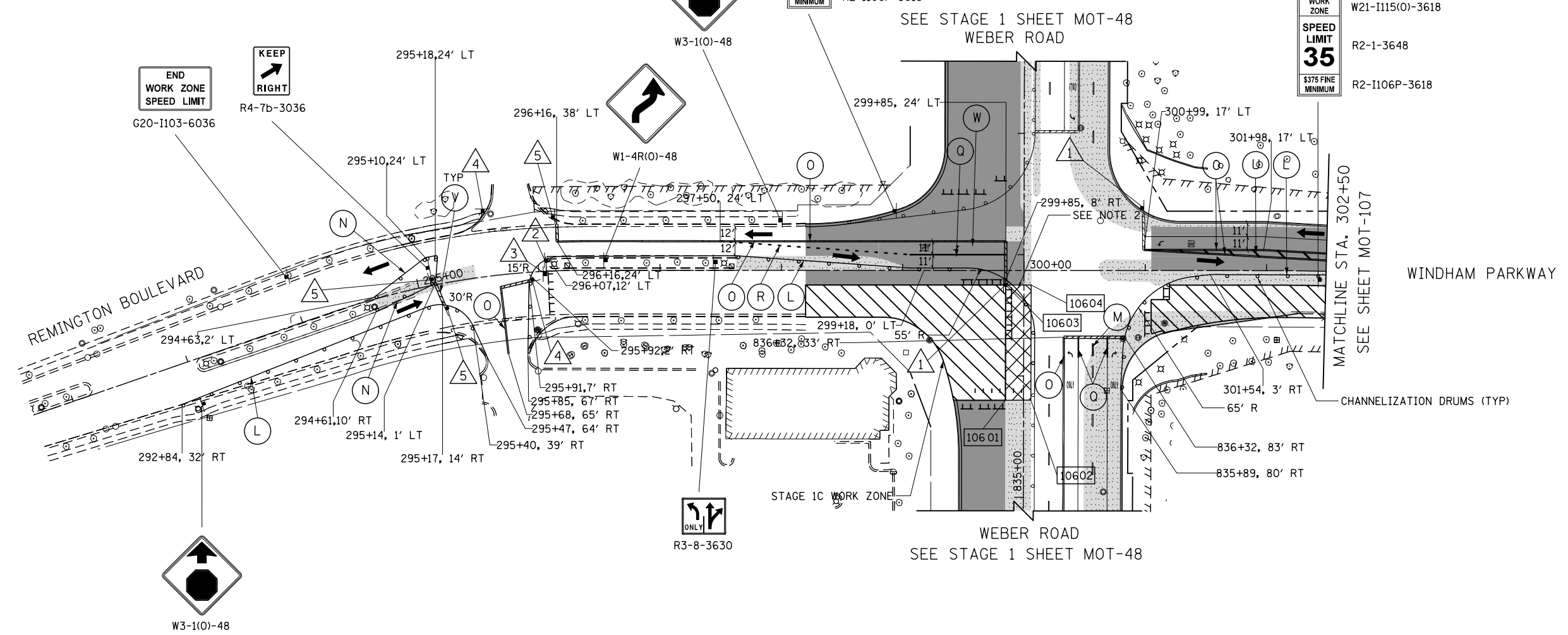
**SIGN LEGEND**



**TEMPORARY PAVEMENT DATA**

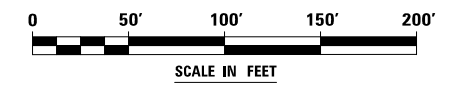
STATION	OFFSET
10601	835+80 15' LT
10602	835+80 6' RT
10603	836+75 15' LT
10604	836+75 6' RT

**ADVANCE SIGNING FOR REMINGTON BLVD**  
(SPACING MAY VARY DUE TO FIELD CONDITIONS)



**NOTES**

- SEE TEMPORARY PAVEMENT DETAIL ON MAINTENANCE OF TRAFFIC DETAILS SHEET MOT-8.
- CONSTRUCTION OF TEMPORARY PAVEMENT IN LOCATIONS WITH LIVE TRAFFIC OPERATIONS SHALL UTILIZE OFF-PEAK LANE CLOSURES IN ACCORDANCE WITH "KEEPING ARTERIAL ROADWAYS OPEN TO TRAFFIC" SPECIAL PROVISION.



MOT LEGEND		DIRECTION OF TRAFFIC		CONSTRUCTION SIGN		TRAFFIC MARKING		PAVT MARK TAPES	
[Hatched Box]	CONSTRUCTION WORK ZONE	[Arrow]	DIRECTION OF TRAFFIC	[Triangle]	TYPE III BARRICADE WITH STEADY BURNING LIGHTS	[Circle]	MAINTAIN PAVEMENT MARKING FROM PREVIOUS STAGE	[Circle]	PAVT MARK TAPES T4 4 DBL SOLID Y AT 11" C-C WITH TEMP RAIS REF PVT MKR AT 40' C-C (BI OR MONO DIR AS SHOWN)
[Dotted Box]	TEMP PVMT CONSTRUCTED THIS STAGE	[T Sign]	CONSTRUCTION SIGN	[Triangle]	DRUM W STEADY BURNING LIGHT SEE MOT GENERAL NOTE 14	[Circle]	TEMP PVT MK LINE 4 SOLID WHITE	[Circle]	PAVT MARK TAPES T4 4 SOLID WHITE
[Solid Grey Box]	PR PVMT CONSTRUCTED IN PREVIOUS STAGE	[V Sign]	VERTICAL PANEL W STEADY BURNING LIGHT SEE GENERAL NOTE 8	[Triangle]	TEMP CONC BARRIER OR REL TEMP CONC BARRIER	[Circle]	TEMP PVT MK LINE 4 30' SKIP-10' DASH WHITE (OR AS NOTED)	[Circle]	PAVT MARK TAPES T4 4 30' SKIP-10' DASH WHITE OR AS NOTED
[Dotted Grey Box]	TEMP PVMT CONSTRUCTED IN PREVIOUS STAGE	[A Sign]	ARROW BOARD	[Triangle]	EXISTING PAVEMENT MARKING	[Circle]	TEMP PVT MK LINE 4 SOLID YELLOW	[Circle]	PAVT MARK TAPES T4 4 SOLID YELLOW



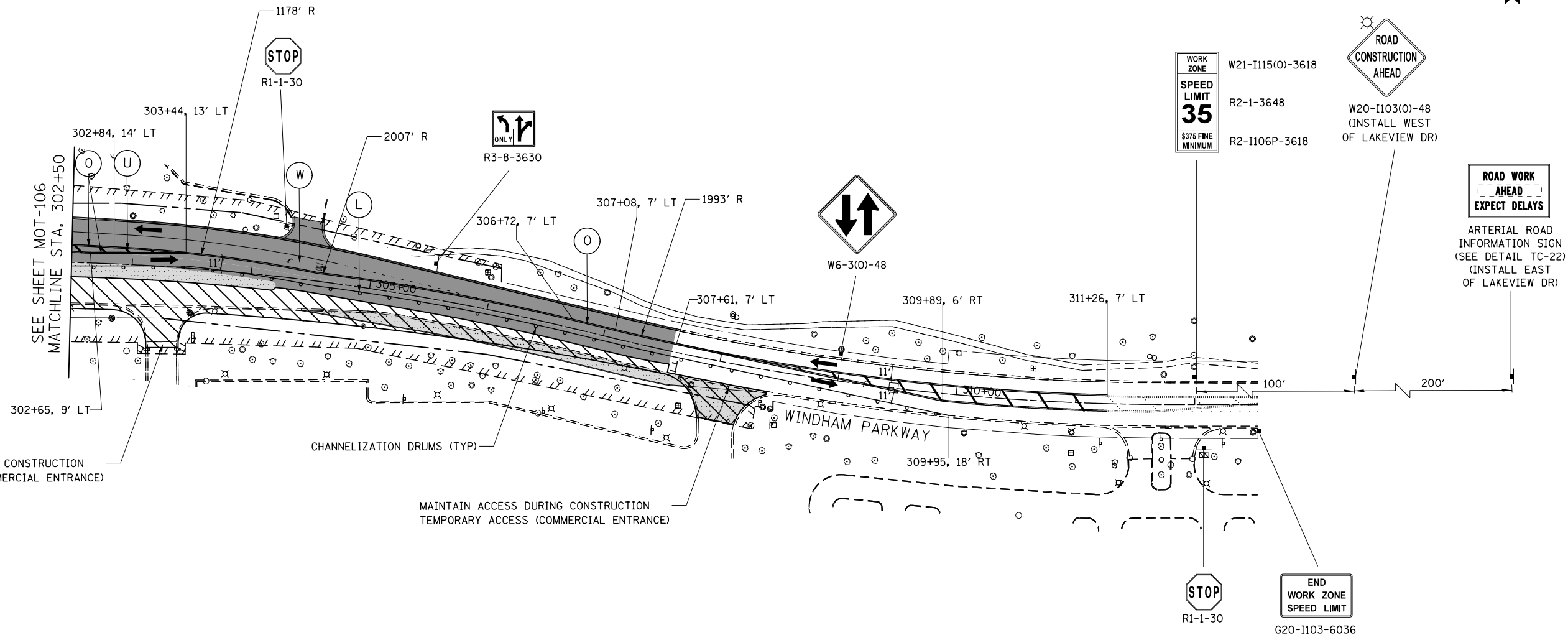
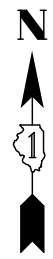
USER NAME = mmaestra	DESIGNED WVN	REVISED -
PLOT SCALE = 1:1000	DRAWN WVN	REVISED -
PLOT DATE = 5/13/2017	CHECKED PJO	REVISED -
	DATE 05/12/17	REVISED -

**STATE OF ILLINOIS**  
**DEPARTMENT OF TRANSPORTATION**

<b>MAINTENANCE OF TRAFFIC - STAGE 1C</b>	
<b>REMINGTON BOULEVARD / WINDHAM PARKWAY</b>	
SCALE: AS SHOWN	SHEET NO. 106 OF 226 SHEETS
STA. 292+50	TO STA. 302+50

F.A./P RTE.	SECTION	COUNTY	TOTAL SHEETS	SHEET NO.
*	(99-1HB-1) R-1	WILL	1508	248
MOT-106	CONTRACT NO. 60X10			
* FAI 55, FAP 856 [ILLINOIS] FED. AID PROJECT				

FILE NAME = D:\60X10-eh-t-stage1c-106-RemingtonWindham.dgn



MAINTAIN ACCESS DURING CONSTRUCTION  
TEMPORARY ACCESS (COMMERCIAL ENTRANCE)

MAINTAIN ACCESS DURING CONSTRUCTION  
TEMPORARY ACCESS (COMMERCIAL ENTRANCE)

- MOT LEGEND**
- CONSTRUCTION WORK ZONE
  - TEMP PVMT CONSTRUCTED THIS STAGE
  - PR PVMT CONSTRUCTED IN PREVIOUS STAGE
  - TEMP PVMT CONSTRUCTED IN PREVIOUS STAGE
  - DIRECTION OF TRAFFIC
  - CONSTRUCTION SIGN
  - VERTICAL PANEL W STEADY BURNING LIGHT SEE GENERAL NOTE 8
  - ARROW BOARD

- 1 TYPE III BARRICADE WITH STEADY BURNING LIGHTS
- DRUM W STEADY BURNING LIGHT SEE MOT GENERAL NOTE 14
- TEMP CONC BARRIER OR REL TEMP CONC BARRIER
- EXISTING PAVEMENT MARKING
- PROPOSED PAVEMENT MARKING (SEE PAVEMENT MARKING PLANS)
- 2 MAINTAIN PAVEMENT MARKING FROM PREVIOUS STAGE
- TEMP PVT MK LINE 4 SOLID WHITE
- TEMP PVT MK LINE 4 30' SKIP-10' DASH WHITE (OR AS NOTED)
- TEMP PVT MK LINE 4 SOLID YELLOW
- TEMP PVT MK LINE 4 DBL SOLID Y AT 11" C-C WITH TEMP RAIS REF PVT MKR AT 40' C-C (BI OR MONO DIR AS SHOWN)
- TEMP PVT MK LINE 6 SOLID WHITE
- TEMP PVT MK LINE 6 6' SKIP-2' DASH OR AS SPECIFIED WHITE
- TEMP PVT MK LINE 8 SOLID WHITE
- TEMP PVT MK LINE 12 SOLID WHITE
- TEMP PVT MK LINE 12 SOLID YELLOW
- TEMP PVT MK LINE 24 SOLID WHITE
- TEMP PVT MK LTR & SYM
- PAVT MARK TAPE T4 4 SOLID WHITE
- PAVT MARK TAPE T4 4 30' SKIP-10' DASH WHITE OR AS NOTED
- PAVT MARK TAPE T4 4 SOLID YELLOW
- PAVT MARK TAPE T4 6 DBL SOLID Y AT 11" C-C WITH TEMP RAIS REF PVT MKR AT 40' C-C (BI OR MONO DIR AS SHOWN)
- PAVT MARK TAPE T4 8 SOLID WHITE
- PAVT MARK TAPE T4 12 SOLID WHITE
- PAVT MARK TAPE T4 12 SOLID YELLOW
- PAVT MARK TAPE T4 6 6' SKIP-2' DASH OR AS SPECIFIED WHITE
- PAVT MARK TAPE T4 8 SOLID WHITE
- PAVT MARK TAPE T4 12 SOLID WHITE
- PAVT MARK TAPE T4 24 SOLID WH
- PAVT MARK TAPE T4 L&S
- PAVT MARK TAPE T4 4 WHITE
- PAVT MARK TAPE T4 8 6' SKIP-2' DASH
- PAVT MARK TAPE T4 8 WHITE
- PAVT MARK TAPE T4 8 9' SKIP-3' DASH

**KNIGHT**  
Engineers & Architects

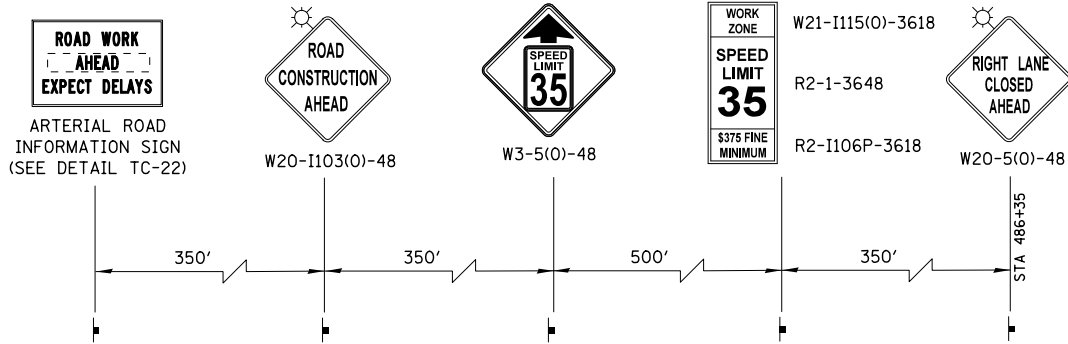
USER NAME = mmaestra	DESIGNED WVN	REVISED -
DRAWN WVN	REVISED -	
PLOT SCALE = 1:100	CHECKED PJO	REVISED -
PLOT DATE = 5/13/2017	DATE 05/12/17	REVISED -

**STATE OF ILLINOIS**  
**DEPARTMENT OF TRANSPORTATION**

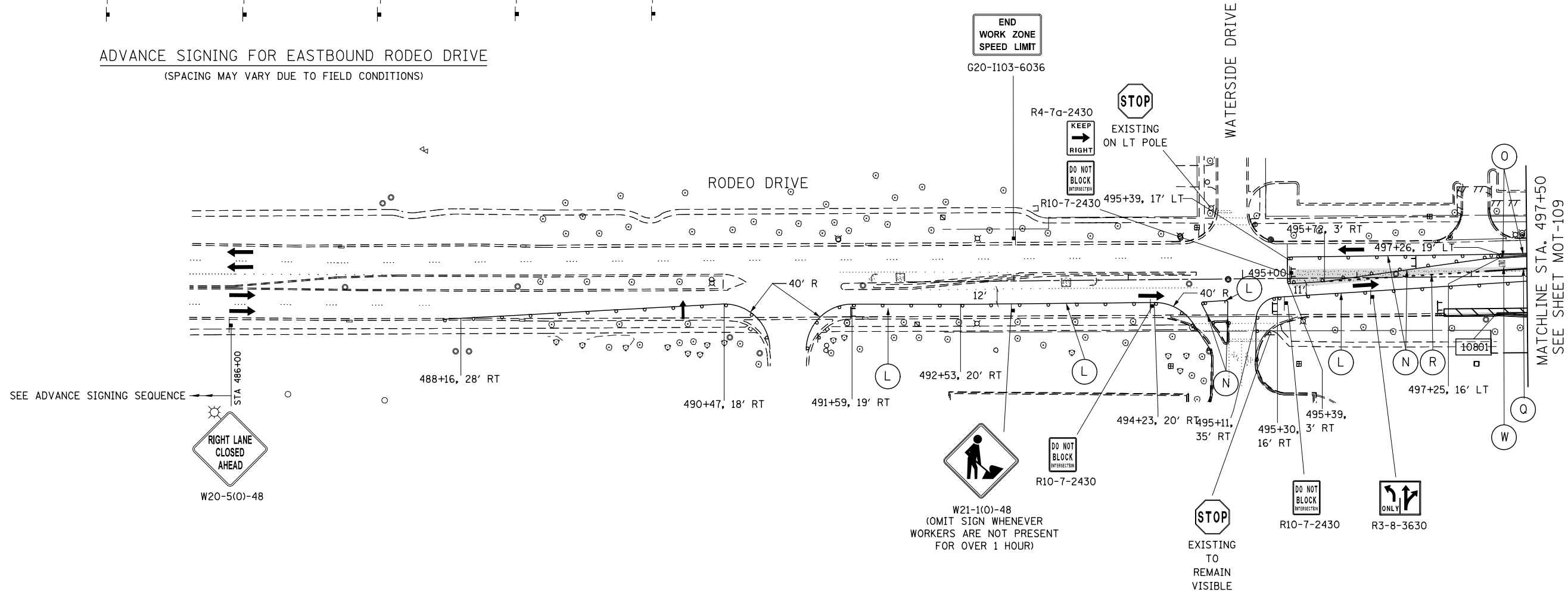
<b>MAINTENANCE OF TRAFFIC - STAGE 1C</b>		
<b>REMINGTON BOULEVARD / WINDHAM PARKWAY</b>		
SCALE: AS SHOWN	SHEET NO. 107 OF 226 SHEETS	STA. 302+50 TO STA. 312+50

F.A.I./P RTE.	SECTION	COUNTY	TOTAL SHEETS	SHEET NO.
*	(99-1HB-1) R-1	WILL	1508	249
MOT-107				CONTRACT NO. 60X10
* FAI 55, FAP 856 [ILLINOIS] FED. AID PROJECT				

FILE NAME = D:\08\10-eh-t-stage\01-31-17\10-RemingtonWindham2.dgn



**ADVANCE SIGNING FOR EASTBOUND RODEO DRIVE**  
(SPACING MAY VARY DUE TO FIELD CONDITIONS)



SEE ADVANCE SIGNING SEQUENCE

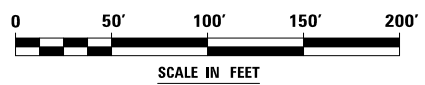
MATCHLINE STA. 497+50  
SEE SHEET MOT-109

**NOTES**

- SEE TEMPORARY PAVEMENT DETAIL ON MAINTENANCE OF TRAFFIC DETAILS SHEET MOT-8
- AT THE LIMITS OF THE CURB AND GUTTER, HORIZONTAL AND VERTICAL TRANSITIONS SHALL BE INSTALLED IN ACCORDANCE WITH THE MAINTENANCE OF TRAFFIC DETAILS AND AS DIRECTED BY THE ENGINEER.

**TEMPORARY PAVEMENT DATA**

STATION	OFFSET
10801 497+22	32' RT



**MOT LEGEND**

CONSTRUCTION WORK ZONE	DIRECTION OF TRAFFIC	TYPE III BARRICADE WITH STEADY BURNING LIGHTS	MAINTAIN PAVEMENT MARKING FROM PREVIOUS STAGE	TEMP PVT MK LINE 4 DBL SOLID Y AT 11" C-C WITH TEMP RAIS REF PVT MKR AT 40' C-C (BI OR MONO DIR AS SHOWN)	TEMP PVT MK LINE 8 SOLID WHITE	PAVT MARK TAPE T4 4 DBL SOLID Y AT 11" C-C WITH TEMP RAIS REF PVT MKR AT 40' C-C (BI OR MONO DIR AS SHOWN)	PAVT MARK TAPE T4 6 6' SKIP-2' DASH OR AS SPECIFIED WHITE
TEMP PVMT CONSTRUCTED THIS STAGE	CONSTRUCTION SIGN	TEMP CONC BARRIER OR REL TEMP CONC BARRIER	TEMP PVT MK LINE 4 SOLID WHITE	TEMP PVT MK LINE 12 SOLID WHITE	PAVT MARK TAPE T4 4 30' SKIP-10' DASH WHITE OR AS NOTED	PAVT MARK TAPE T4 8 SOLID WHITE	PAVT MARK TAPE T4 24 SOLID WH
PR PVMT CONSTRUCTED IN PREVIOUS STAGE	VERTICAL PANEL W STEADY BURNING LIGHT SEE GENERAL NOTE 8	EXISTING PAVEMENT MARKING	TEMP PVT MK LINE 4 30' SKIP-10' DASH WHITE (OR AS NOTED)	TEMP PVT MK LINE 6 SOLID WHITE	PAVT MARK TAPE T4 5 30' SKIP-10' DASH WHITE OR AS NOTED	PAVT MARK TAPE T4 12 SOLID WHITE	PAVT MARK TAPE T4 L&S
TEMP PVMT CONSTRUCTED IN PREVIOUS STAGE	ARROW BOARD	PROPOSED PAVEMENT MARKING (SEE PAVEMENT MARKING PLANS)	TEMP PVT MK LINE 4 SOLID YELLOW	TEMP PVT MK LINE 24 SOLID WHITE	PAVT MARK TAPE T4 4 WHITE	PAVT MARK TAPE T4 12 SOLID YELLOW	PAVT MARK TAPE T4 8 WHITE
			TEMP PVT MK LINE 4 SOLID YELLOW	TEMP PVT MK LTR & SYM	PAVT MARK TAPE T4 6 SOLID WHITE	PAVT MARK TAPE T4 8 WHITE	PAVT MARK TAPE T4 9' SKIP-3' DASH

**KNIGHT**  
Engineers & Architects

USER NAME = mmaestra	DESIGNED WVN	REVISED -
DRAWN WVN	REVISOR WVN	REVISED -
PLOT SCALE = 1:1000	CHECKED PJO	REVISED -
PLOT DATE = 5/13/2017	DATE 05/12/17	REVISED -

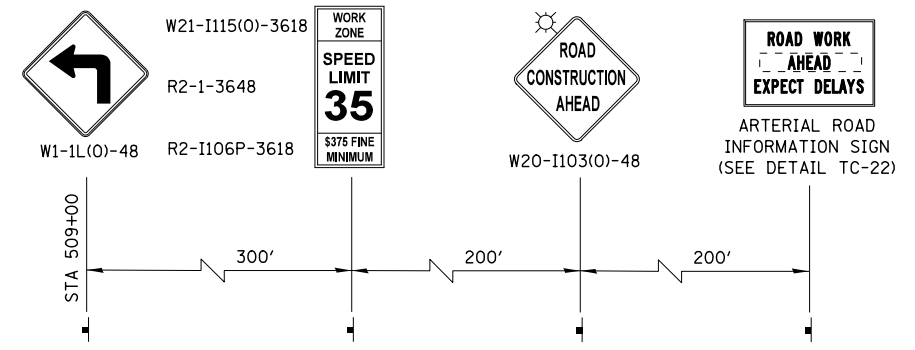
**STATE OF ILLINOIS**  
**DEPARTMENT OF TRANSPORTATION**

**MAINTENANCE OF TRAFFIC - STAGE 1C**  
**RODEO DRIVE / REMINGTON BOULEVARD**

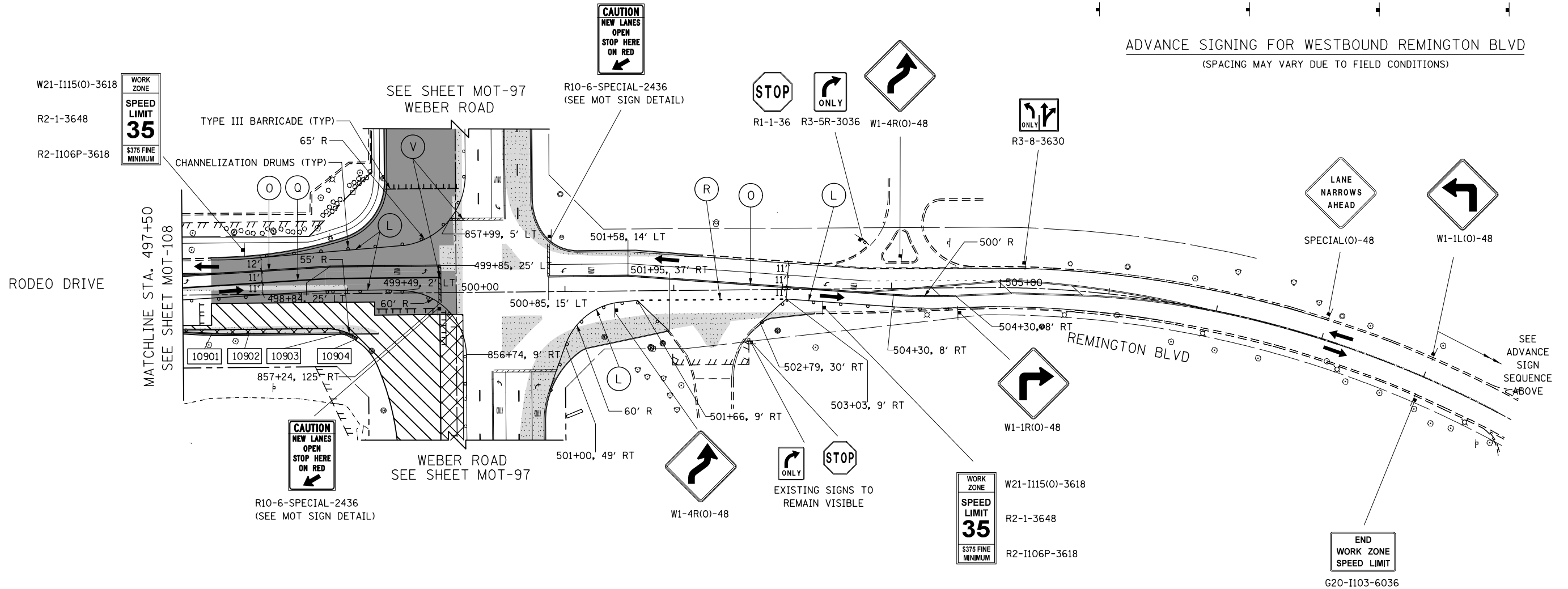
SCALE: AS SHOWN SHEET NO. 108 OF 226 SHEETS STA. 492+00 TO STA. 497+50

F.A.I./P RTE.	SECTION	COUNTY	TOTAL SHEETS	SHEET NO.
*	(99-1HB-1) R-1	WILL	1508	250
MOT-108			CONTRACT NO. 60X10	
* FAI 55, FAP 856 ILLINOIS FED. AID PROJECT				

FILE NAME = D:\60X10-eh-t-staging\312-STG-1C\_020-RodeoRemington.dgn



ADVANCE SIGNING FOR WESTBOUND REMINGTON BLVD  
(SPACING MAY VARY DUE TO FIELD CONDITIONS)

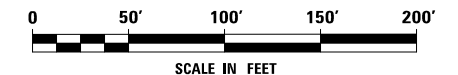


NOTES

1. AT THE LIMITS OF THE CURB AND GUTTER, HORIZONTAL AND VERTICAL TRANSITIONS SHALL BE INSTALLED IN ACCORDANCE WITH THE MAINTENANCE OF TRAFFIC DETAILS AND AS DIRECTED BY THE ENGINEER.
2. SEE TEMPORARY PAVEMENT DETAIL ON MAINTENANCE OF TRAFFIC DETAILS SHEET MOT-8
3. SEE TEMPORARY CONCRETE WALL / EXISTING BRIDGE PARAPET CONNECTION DETAIL SHEET MOT-8
4. SEE INTERSECTION STAGING PLANS FOR MORE INFORMATION.

TEMPORARY PAVEMENT DATA

	STATION	OFFSET
10901	497+75	36' RT
10902	498+09	36' RT
10903	498+95	36' RT
10904	499+08	42' RT

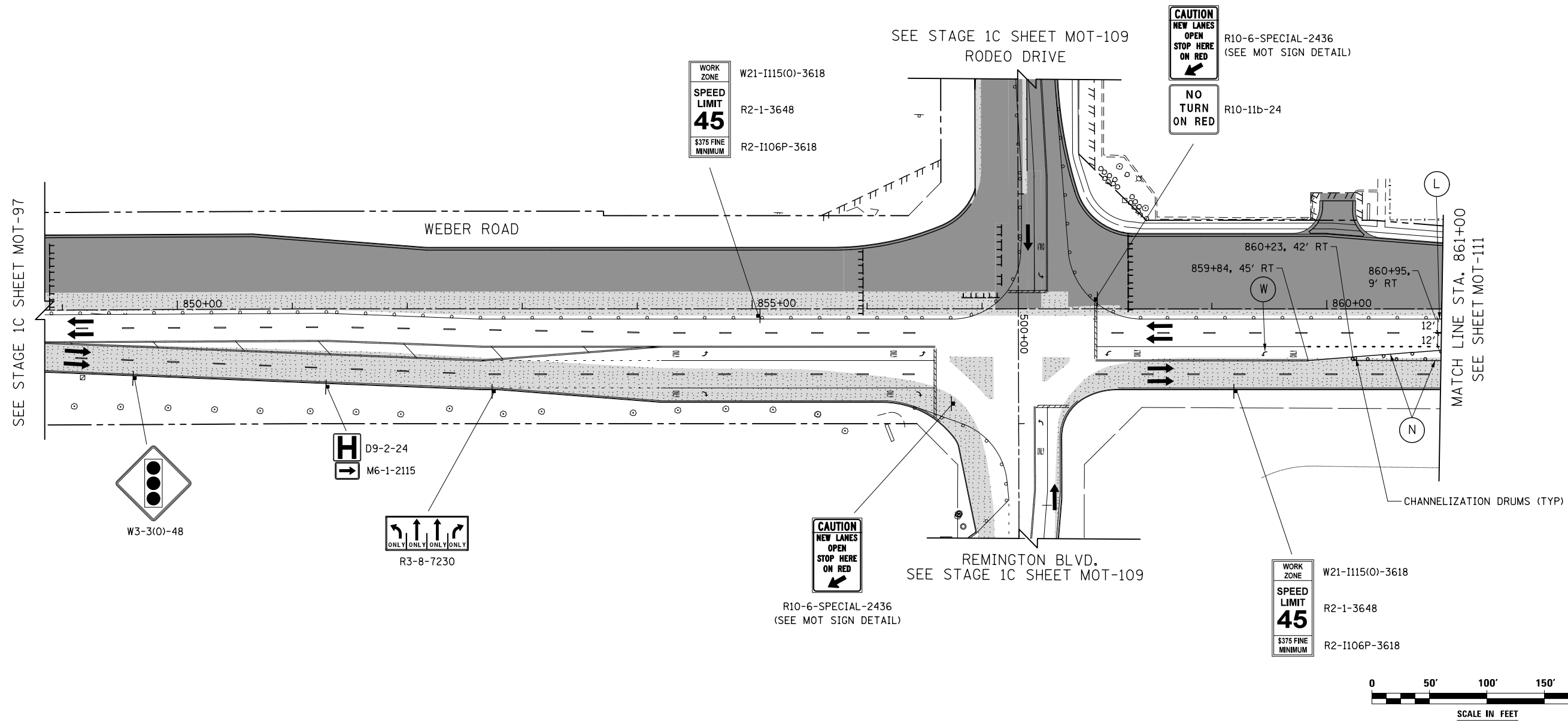


<p><b>MOT LEGEND</b></p> <ul style="list-style-type: none"> <li> CONSTRUCTION WORK ZONE</li> <li> TEMP PVMT CONSTRUCTED THIS STAGE</li> <li> PR PVMT CONSTRUCTED IN PREVIOUS STAGE</li> <li> TEMP PVMT CONSTRUCTED IN PREVIOUS STAGE</li> </ul>	<ul style="list-style-type: none"> <li> DIRECTION OF TRAFFIC</li> <li> CONSTRUCTION SIGN</li> <li> VERTICAL PANEL W/ STEADY BURNING LIGHT SEE GENERAL NOTE 8</li> <li> ARROW BOARD</li> </ul>	<ul style="list-style-type: none"> <li>1 TYPE III BARRICADE WITH STEADY BURNING LIGHTS</li> <li>DRUM W STEADY BURNING LIGHT SEE MOT GENERAL NOTE 14</li> <li>TEMP CONC BARRIER OR REL TEMP CONC BARRIER</li> <li>EXISTING PAVEMENT MARKING</li> <li>PROPOSED PAVEMENT MARKING (SEE PAVEMENT MARKING PLANS)</li> </ul>	<ul style="list-style-type: none"> <li>3 MAINTAIN PAVEMENT MARKING FROM PREVIOUS STAGE</li> <li>A TEMP PVT MK LINE 4 SOLID WHITE</li> <li>B TEMP PVT MK LINE 4 30' SKIP-10' DASH WHITE (OR AS NOTED)</li> <li>C TEMP PVT MK LINE 4 SOLID YELLOW</li> </ul>	<ul style="list-style-type: none"> <li>D TEMP PVT MK LINE 4 DBL SOLID Y AT 11" C-C WITH TEMP RAIS REF PVT MKR AT 40' C-C (BI OR MONO DIR AS SHOWN)</li> <li>E TEMP PVT MK LINE 6 SOLID WHITE</li> <li>F TEMP PVT MK LINE 6 6' SKIP-2' DASH OR AS SPECIFIED WHITE</li> </ul>	<ul style="list-style-type: none"> <li>G TEMP PVT MK LINE 8 SOLID WHITE</li> <li>H TEMP PVT MK LINE 12 SOLID WHITE</li> <li>I TEMP PVT MK LINE 12 SOLID YELLOW</li> <li>J TEMP PVT MK LINE 24 SOLID WHITE</li> <li>K TEMP PVT MK LTR &amp; SYM</li> </ul>	<ul style="list-style-type: none"> <li>L PAVT MARK TAPE T4 4 SOLID WHITE</li> <li>M PAVT MARK TAPE T4 4 30' SKIP-10' DASH WHITE OR AS NOTED</li> <li>N PAVT MARK TAPE T4 4 SOLID YELLOW</li> </ul>	<ul style="list-style-type: none"> <li>O PAVT MARK TAPE T4 4 DBL SOLID Y AT 11" C-C WITH TEMP RAIS REF PVT MKR AT 40' C-C (BI OR MONO DIR AS SHOWN)</li> <li>P PAVT MARK TAPE T4 5 30' SKIP-10' DASH WHITE OR AS NOTED</li> <li>Q PAVT MARK TAPE T4 6 SOLID WHITE</li> </ul>	<ul style="list-style-type: none"> <li>R PAVT MARK TAPE T4 6 6' SKIP-2' DASH OR AS SPECIFIED WHITE</li> <li>S PAVT MARK TAPE T4 8 SOLID WHITE</li> <li>T PAVT MARK TAPE T4 12 SOLID WHITE</li> <li>U PAVT MARK TAPE T4 12 SOLID YELLOW</li> </ul>	<ul style="list-style-type: none"> <li>V PAVT MARK TAPE T4 24 SOLID WH</li> <li>W PAVT MARK TAPE T4 L&amp;S</li> <li>X PAVT MARK TAPE T4 4 WHITE 6' SKIP-2' DASH</li> <li>Y PAVT MARK TAPE T4 8 WHITE 9' SKIP-3' DASH</li> </ul>
---	---	---	--	---	---	--	--	---	--

<p><b>KNIGHT</b> Engineers &amp; Architects</p>	USER NAME = mmaestra	DESIGNED WVN	REVISED -	<p><b>STATE OF ILLINOIS</b> <b>DEPARTMENT OF TRANSPORTATION</b></p>	<p><b>MAINTENANCE OF TRAFFIC - STAGE 1C</b> <b>RODEO DRIVE / REMINGTON BOULEVARD</b></p>	F.A.I./P RTE.	SECTION	COUNTY	TOTAL SHEETS	SHEET NO.
	PLOT SCALE = 1:1000	CHECKED PJO	REVISED -			*(99-1HB-1) R-1	WILL	1508	251	
	PLOT DATE = 5/13/2017	DATE 05/12/17	REVISED -			MOT-109	CONTRACT NO. 60X10			

FILE NAME = D:\08\10-eh-t-staging\313-STG-1C-021-RodeoRemington2.dgn

SCALE: AS SHOWN SHEET NO. 109 OF 226 SHEETS STA. 497+50 TO STA. 508+50 \* FAI 55, FAP 856 [ILLINOIS] FED. AID PROJECT



FILE NAME = D:\60X10-eh-t-stageing-1402-510-005.dgn

- |   |                                  |  |  |   |   |                                     |  |   |                               |
|---|----------------------------------|--|--|---|---|-------------------------------------|--|---|-------------------------------|
| <b>MOT LEGEND</b>                       | CONSTRUCTION WORK ZONE           | DIRECTION OF TRAFFIC                                   | TYPE III BARRICADE WITH STEADY BURNING LIGHTS            | MAINTAIN PAVEMENT MARKING FROM PREVIOUS STAGE | TEMP PVT MK LINE 4 DBL SOLID Y AT 11" C-C WITH TEMP RAIS REF PVT MKR AT 40' C-C (BI OR MONO DIR AS SHOWN) | TEMP PVT MK LINE 8 SOLID WHITE      | PAVT MARK TAPE T4 4 DBL SOLID Y AT 11" C-C WITH TEMP RAIS REF PVT MKR AT 40' C-C (BI OR MONO DIR AS SHOWN) | PAVT MARK TAPE T4 6 6' SKIP-2' DASH OR AS SPECIFIED WHITE | PAVT MARK TAPE T4 24 SOLID WH |
|   | TEMP PVMT CONSTRUCTED THIS STAGE | CONSTRUCTION SIGN                                      | VERTICAL PANEL W STEADY BURNING LIGHT SEE GENERAL NOTE 8 | TEMP PVT MK LINE 4 SOLID WHITE                | TEMP PVT MK LINE 12 SOLID WHITE   | PAVT MARK TAPE T4 4 SOLID WHITE     | PAVT MARK TAPE T4 8 SOLID WHITE  | PAVT MARK TAPE T4 L&S                                     | PAVT MARK TAPE T4 4 WHITE     |
| PR PVMT CONSTRUCTED IN PREVIOUS STAGE   | ARROW BOARD                      | EXISTING PAVEMENT MARKING                              | TEMP PVT MK LINE 4 30' SKIP-10' DASH WHITE (OR AS NOTED) | TEMP PVT MK LINE 12 SOLID YELLOW              | PAVT MARK TAPE T4 4 30' SKIP-10' DASH WHITE OR AS NOTED   | PAVT MARK TAPE T4 12 SOLID WHITE    | PAVT MARK TAPE T4 8 6' SKIP-2' DASH  | PAVT MARK TAPE T4 8 WHITE                                 |                               |
| TEMP PVMT CONSTRUCTED IN PREVIOUS STAGE |                                  | PROPOSED PAVEMENT MARKING (SEE PAVEMENT MARKING PLANS) | TEMP PVT MK LINE 4 SOLID YELLOW                          | TEMP PVT MK LINE 24 SOLID WHITE               | PAVT MARK TAPE T4 12 SOLID YELLOW   | PAVT MARK TAPE T4 8 9' SKIP-3' DASH |  |   |                               |

<b>KNIGHT</b> Engineers & Architects	USER NAME = mmaestra	DESIGNED WVN	REVISED -
	PLOT SCALE = 1:100	DRAWN WVN	REVISED -
	PLOT DATE = 5/13/2017	CHECKED PJO	REVISED -
		DATE 05/12/17	REVISED -

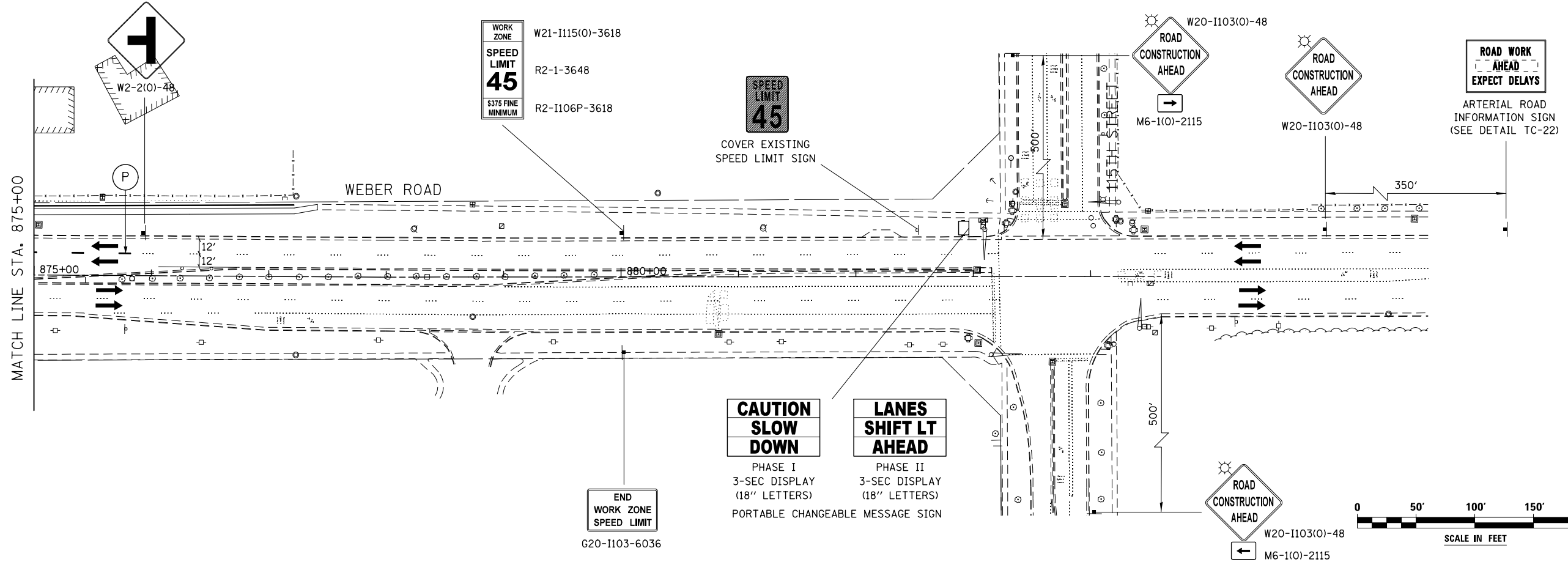
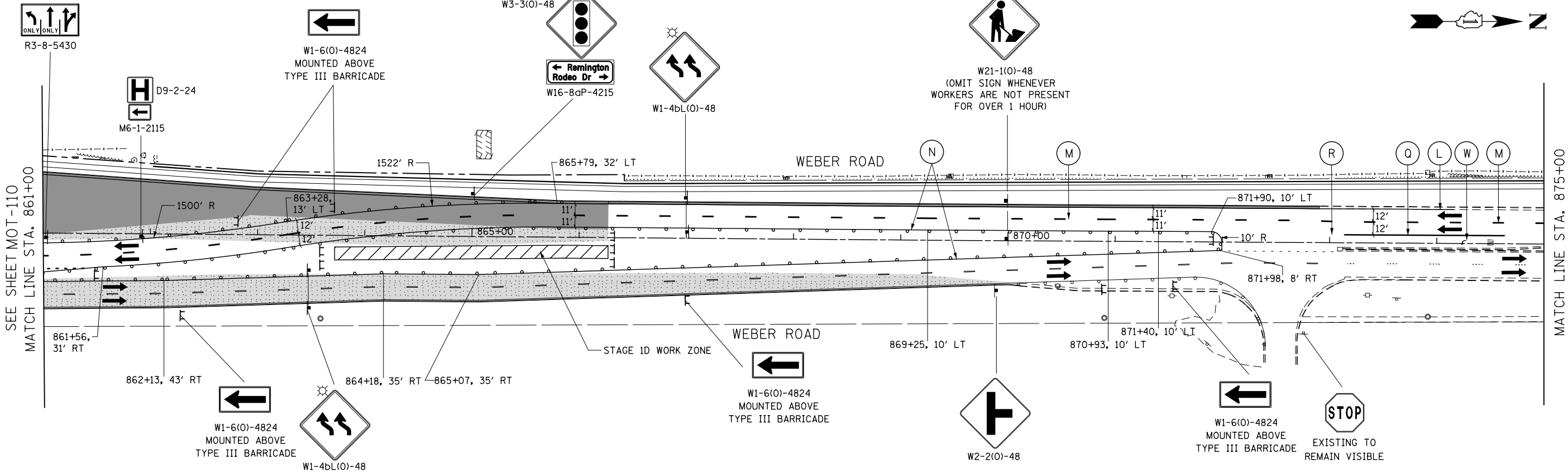
**STATE OF ILLINOIS**  
**DEPARTMENT OF TRANSPORTATION**

**MAINTENANCE OF TRAFFIC - STAGE 1D**  
**WEBER ROAD**

SCALE: AS SHOWN    SHEET NO. 110 OF 226 SHEETS    STA. 847+00 TO STA. 861+00

F.A.I./P RTE.	SECTION	COUNTY	TOTAL SHEETS	SHEET NO.
*	(99-1HB-1) R-1	WILL	1508	252
MOT-110			CONTRACT NO. 60X10	
* FAI 55, FAP 856 [ILLINOIS] FED. AID PROJECT				





FILE NAME = D:\60X10-shr-stage\mg-104-STG ID.006.dgn

**KNIGHT**  
Engineers & Architects

USER NAME = mmaestra	DESIGNED WVN	REVISED -
DRAWN WVN	REVISED -	
CHECKED PJO	REVISED -	
DATE 05/12/17	REVISED -	

PLLOT SCALE = 1:1000	CHECKED PJO	REVISED -
DATE 05/12/17	REVISED -	

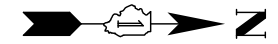
**STATE OF ILLINOIS**  
**DEPARTMENT OF TRANSPORTATION**

**MAINTENANCE OF TRAFFIC - STAGE 1D**  
**WEBER ROAD**

SCALE: AS SHOWN SHEET NO. 111 OF 226 SHEETS STA. 861+00 TO STA. PROJECT END

F.A.I./P RTE.	SECTION	COUNTY	TOTAL SHEETS	SHEET NO.
*	(99-1HB-1) R-1	WILL	1508	253
MOT-111				
CONTRACT NO. 60X10			* FAI 55, FAP 856 ILLINOIS FED. AID PROJECT	

PRELIMINARY / PRE-FINAL



R10-6-SPECIAL-2436  
(SEE MOT SIGN DETAIL)



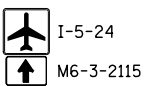
W13-1P(O)-30



W1-6(O)-6036  
MOUNTED ABOVE  
TYPE III BARRICADE

WORK ZONE  
W21-I115(O)-3618  
SPEED LIMIT  
40  
R2-1-3648  
\$375 FINE  
MINIMUM  
R2-II06P-3618

SEE NOTE 4



I-5-24  
M6-3-2115

SEE SHEET MOT-126  
NORMANTOWN ROAD

TYPE III BARRICADE (TYP.)

60' R

799+27, 63' LT

800+79, 66' LT

1036' R

803+12, 27' LT

803+79, 29' LT

804+15, 32' LT

STA. 790+20  
END IMPROVEMENTS CONTRACT 60X10  
COORDINATE WITH CONTRACT 61D47

WEBER ROAD

792+80, 0' LT

797+31, 39' LT

799+09, 39' LT

800+79, 27' LT

800+96, 63' LT

802+80, 63' LT

O

L

M

794+41, 25' LT

795+03, 27' LT

795+74, 3' LT

R

W

(TYP.)

Q

Q

802+59, 9' RT

RELOCATE TEMP CONC BARRIER (PINNED)  
790+20 TO 794+88



R3-8-7230



JCT M2-1-2115

M1-1-24



W1-4bL(O)-48

NORMANTOWN ROAD  
SEE SHEET MOT-126

M3-3-2412 SOUTH NORTH M3-1-2412

M1-1-24

M5-1R-2115

M6-3-2115

R10-6-SPECIAL-2436



R10-11b-24

WORK ZONE  
W21-I115(O)-3618  
SPEED LIMIT  
45  
\$375 FINE  
MINIMUM  
R2-1-3648  
R2-II06P-3618

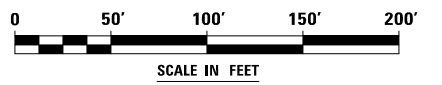


W1-6(O)-6030  
MOUNTED ABOVE  
TYPE III BARRICADE

NOTES

1. AT THE LIMITS OF THE CURB AND GUTTER, HORIZONTAL AND VERTICAL TRANSITIONS SHALL BE INSTALLED IN ACCORDANCE WITH THE MAINTENANCE OF TRAFFIC DETAILS AND AS DIRECTED BY THE ENGINEER.
2. SEE TEMPORARY PAVEMENT DETAIL ON MAINTENANCE OF TRAFFIC DETAILS SHEET.
3. SEE INTERSECTION STAGING SHEETS FOR MORE INFORMATION
4. MATCH POSTED SPEED LIMIT WITH CONTRACT 61D47

CHANNELIZATION DRUMS (TYP.)



**MOT LEGEND**

	CONSTRUCTION WORK ZONE		DIRECTION OF TRAFFIC
	TEMP PVMT CONSTRUCTED THIS STAGE		CONSTRUCTION SIGN
	PR PVMT CONSTRUCTED IN PREVIOUS STAGE		VERTICAL PANEL W STEADY BURNING LIGHT SEE GENERAL NOTE 8
	TEMP PVMT CONSTRUCTED IN PREVIOUS STAGE		ARROW BOARD

- |  |  |   |                                    |   |  |   |                                 |
|--|--|---|------------------------------------|---|--|---|---------------------------------|
| 1 TYPE III BARRICADE WITH STEADY BURNING LIGHTS          | 3 MAINTAIN PAVEMENT MARKING FROM PREVIOUS STAGE            | D TEMP PVT MK LINE 4 DBL SOLID Y AT 11" C-C WITH TEMP RAIS REF PVT MKR AT 40' C-C (BI OR MONO DIR AS SHOWN) | G TEMP PVT MK LINE 8 SOLID WHITE   | L PAVT MARK TAPE T4 4 SOLID WHITE                         | O PAVT MARK TAPE T4 4 DBL SOLID Y AT 11" C-C WITH TEMP RAIS REF PVT MKR AT 40' C-C (BI OR MONO DIR AS SHOWN) | R PAVT MARK TAPE T4 6 6' SKIP-2' DASH OR AS SPECIFIED WHITE | V PAVT MARK TAPE T4 24 SOLID WH |
| DRUM W STEADY BURNING LIGHT SEE MOT GENERAL NOTE 14      | A TEMP PVT MK LINE 4 SOLID WHITE                           | H TEMP PVT MK LINE 12 SOLID WHITE   | I TEMP PVT MK LINE 12 SOLID YELLOW | M PAVT MARK TAPE T4 4 30' SKIP-10' DASH WHITE OR AS NOTED | P PAVT MARK TAPE T4 5 30' SKIP-10' DASH WHITE OR AS NOTED  | S PAVT MARK TAPE T4 8 SOLID WHITE                           | W PAVT MARK TAPE T4 L&S         |
| TEMP CONC BARRIER OR REL TEMP CONC BARRIER               | B TEMP PVT MK LINE 4 30' SKIP-10' DASH WHITE (OR AS NOTED) | J TEMP PVT MK LINE 24 SOLID WHITE   | K TEMP PVT MK LTR & SYM            | N PAVT MARK TAPE T4 4 SOLID YELLOW                        | Q PAVT MARK TAPE T4 6 SOLID WHITE  | T PAVT MARK TAPE T4 12 SOLID WHITE                          | X PAVT MARK TAPE T4 4 WHITE     |
| 1 EXISTING PAVEMENT MARKING                              | C TEMP PVT MK LINE 4 SOLID YELLOW                          |   |                                    |   |  | U PAVT MARK TAPE T4 12 SOLID YELLOW                         | Y PAVT MARK TAPE T4 8 WHITE     |
| 2 PROPOSED PAVEMENT MARKING (SEE PAVEMENT MARKING PLANS) |  |   |                                    |   |  |   | Z 9' SKIP-3' DASH               |

FILE NAME = D:\60X10-eh-t-staging\2002-STD\_2\_001.dgn

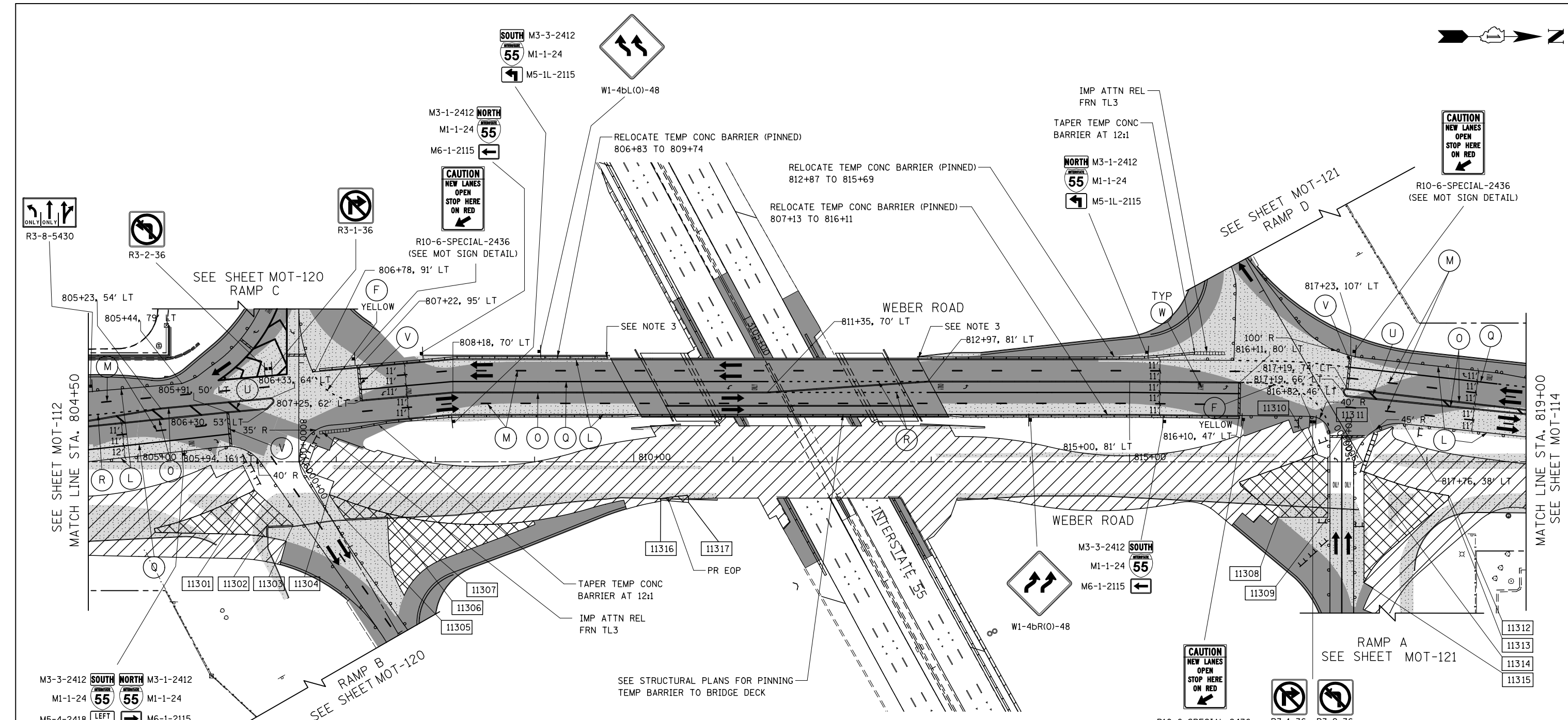


USER NAME = mmaestra	DESIGNED WVN	REVISED -
DRAWN DAM	REVISOR DAM	REVISED -
PLOT SCALE = 1:100	CHECKED PJO	REVISED -
PLOT DATE = 5/13/2017	DATE 05/12/17	REVISED -

STATE OF ILLINOIS  
DEPARTMENT OF TRANSPORTATION

MAINTENANCE OF TRAFFIC - STAGE 2			
WEBER ROAD			
SCALE: AS SHOWN	SHEET NO. 112 OF 226 SHEETS	STA. 790+00 TO STA. 804+50	

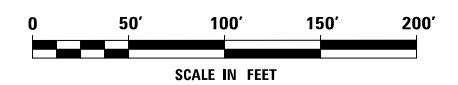
F.A.I./P RTE.	SECTION	COUNTY	TOTAL SHEETS	SHEET NO.
*	(99-1HB-1) R-1	WILL	1508	254
MOT-112		CONTRACT NO. 60X10		
* FAI 55, FAP 856 [ILLINOIS] FED. AID PROJECT				



**NOTES**

1. AT THE LIMITS OF THE CURB AND GUTTER, HORIZONTAL AND VERTICAL TRANSITIONS SHALL BE INSTALLED IN ACCORDANCE WITH THE MAINTENANCE OF TRAFFIC DETAILS AND AS DIRECTED BY THE ENGINEER.
2. SEE TEMPORARY PAVEMENT DETAIL ON MAINTENANCE OF TRAFFIC DETAILS SHEET MOT-8
3. SEE TEMPORARY CONCRETE WALL / EXISTING BRIDGE PARAPET CONNECTION DETAIL SHEET MOT-8
4. SEE INTERSECTION STAGING FOR MORE INFORMATION.

STATION	OFFSET	STATION	OFFSET	STATION	OFFSET	STATION	OFFSET	
11301	806+18	29' RT	11306	807+52	56' RT	11311	817+00	3' LT
11302	806+30	65' RT	11307	807+49	51' RT	11312	818+22	34' RT
11303	806+56	64' RT	11308	816+50	56' RT	11313	818+21	38' RT
11304	806+93	33' RT	11309	817+00	56' RT	11314	817+37	10' RT
11305	807+09	58' RT	11310	816+88	8' LT	11315	817+37	122' RT



MOT LEGEND		TRAFFIC SIGNS		PAVEMENT MARKING		TRAFFIC CONTROL	
[Hatched Box]	CONSTRUCTION WORK ZONE	[Arrow]	DIRECTION OF TRAFFIC	[1]	TYPE III BARRICADE WITH STEADY BURNING LIGHTS	[G]	TEMP PVT MK LINE 8 SOLID WHITE
[Dotted Box]	TEMP PVMT CONSTRUCTED THIS STAGE	[Sign]	CONSTRUCTION SIGN	[2]	PROPOSED PAVEMENT MARKING (SEE PAVEMENT MARKING PLANS)	[H]	TEMP PVT MK LINE 12 SOLID WHITE
[Solid Box]	PR PVMT CONSTRUCTED IN PREVIOUS STAGE	[Sign]	VERTICAL PANEL W STEADY BURNING LIGHT SEE GENERAL NOTE 8	[3]	MAINTAIN PAVEMENT MARKING FROM PREVIOUS STAGE	[I]	TEMP PVT MK LINE 12 SOLID YELLOW
[Dotted Box]	TEMP PVMT CONSTRUCTED IN PREVIOUS STAGE	[Sign]	ARROW BOARD	[4]	TEMP PVT MK LINE 4 SOLID WHITE	[J]	TEMP PVT MK LINE 24 SOLID WHITE
				[5]	TEMP PVT MK LINE 4 30' SKIP-10' DASH WHITE (OR AS NOTED)	[K]	TEMP PVT MK LTR & SYM
				[6]	TEMP PVT MK LINE 4 SOLID YELLOW	[L]	PAVT MARK TAPE T4 4 SOLID WHITE
				[7]	TEMP PVT MK LINE 4 30' SKIP-10' DASH WHITE (OR AS NOTED)	[M]	PAVT MARK TAPE T4 4 30' SKIP-10' DASH WHITE OR AS NOTED
				[8]	TEMP PVT MK LINE 4 SOLID YELLOW	[N]	PAVT MARK TAPE T4 4 SOLID YELLOW
				[9]	TEMP PVT MK LINE 4 SOLID WHITE	[O]	PAVT MARK TAPE T4 6 DBL SOLID Y AT 11" C-C WITH TEMP RAIS REF PVT MKR AT 40' C-C (BI OR MONO DIR AS SHOWN)
				[10]	TEMP PVT MK LINE 4 SOLID WHITE	[P]	PAVT MARK TAPE T4 5 30' SKIP-10' DASH WHITE OR AS NOTED
				[11]	TEMP PVT MK LINE 4 SOLID YELLOW	[Q]	PAVT MARK TAPE T4 6 SOLID WHITE
				[12]	TEMP PVT MK LINE 4 SOLID WHITE	[R]	PAVT MARK TAPE T4 6 6' SKIP-2' DASH OR AS SPECIFIED WHITE
				[13]	TEMP PVT MK LINE 4 SOLID YELLOW	[S]	PAVT MARK TAPE T4 8 SOLID WHITE
				[14]	TEMP PVT MK LINE 4 SOLID WHITE	[T]	PAVT MARK TAPE T4 12 SOLID WHITE
				[15]	TEMP PVT MK LINE 4 SOLID YELLOW	[U]	PAVT MARK TAPE T4 12 SOLID YELLOW
				[16]	TEMP PVT MK LINE 4 SOLID WHITE	[V]	PAVT MARK TAPE T4 24 SOLID WH
				[17]	TEMP PVT MK LINE 4 SOLID YELLOW	[W]	PAVT MARK TAPE T4 L&S
				[18]	TEMP PVT MK LINE 4 SOLID WHITE	[X]	PAVT MARK TAPE T4 4 WHITE
				[19]	TEMP PVT MK LINE 4 SOLID YELLOW	[Y]	PAVT MARK TAPE T4 8 WHITE
				[20]	TEMP PVT MK LINE 4 SOLID WHITE	[Z]	PAVT MARK TAPE T4 8 WHITE 9' SKIP-3' DASH

**KNIGHT**  
Engineers & Architects

USER NAME : dbarnes	DESIGNED WVN	REVISED -
PLOT SCALE : 1:100	DRAWN DAM	REVISED -
PLOT DATE : 8/16/2017	CHECKED PJO	REVISED -
	DATE 06/16/17	REVISED -

**STATE OF ILLINOIS**  
**DEPARTMENT OF TRANSPORTATION**

<b>MAINTENANCE OF TRAFFIC - STAGE 2</b>		
<b>WEBER ROAD</b>		
SCALE: AS SHOWN	SHEET NO. 113 OF 226 SHEETS	STA. 804+50 TO STA. 819+00

F.A.I./P.R.T.E.	SECTION	COUNTY	TOTAL SHEETS	SHEET NO.
*	(99-1HB-1) R-1	WILL	1508	255
MOT-113			CONTRACT NO. 60X10	
* FAI 55, FAP 856 [ILLINOIS] FED. AID PROJECT				

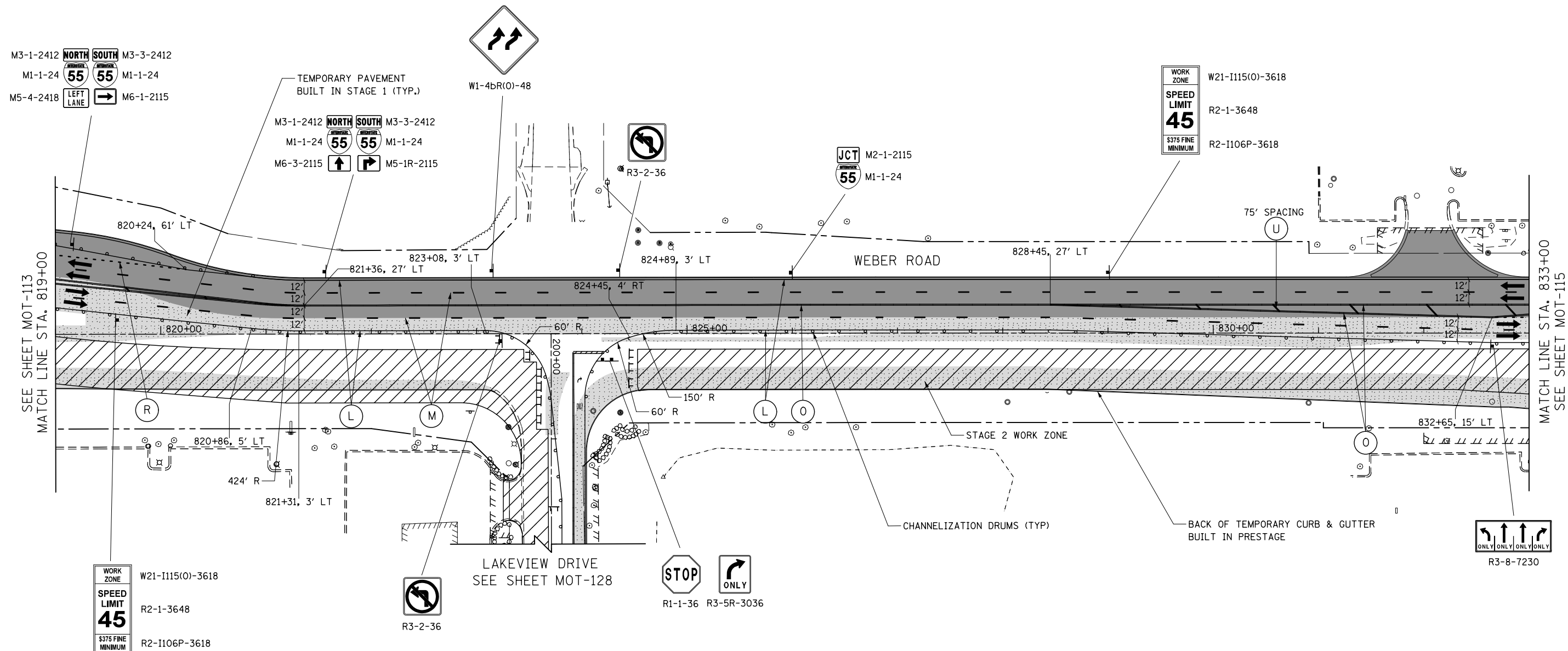
FILE NAME : D:\60X10-eh-t-staging\2003-STG\_2\_002.dgn



M3-1-2412 NORTH SOUTH M3-3-2412  
 M1-1-24 55 55 M1-1-24  
 M5-4-2418 LEFT LANE M6-1-2115

M3-1-2412 NORTH SOUTH M3-3-2412  
 M1-1-24 55 55 M1-1-24  
 M6-3-2115 M5-1R-2115

WORK ZONE W21-1115(O)-3618  
 SPEED LIMIT 45 R2-1-3648  
 \$375 FINE MINIMUM R2-1106P-3618

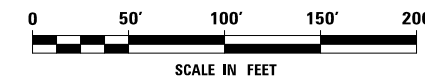


SEE SHEET MOT-113  
 MATCH LINE STA. 819+00

MATCH LINE STA. 833+00  
 SEE SHEET MOT-115

**NOTES**

- SEE INTERSECTION STAGING PLANS FOR MORE INFORMATION.



**MOT LEGEND**

- CONSTRUCTION WORK ZONE
- TEMP PVMT CONSTRUCTED THIS STAGE
- PR PVMT CONSTRUCTED IN PREVIOUS STAGE
- TEMP PVMT CONSTRUCTED IN PREVIOUS STAGE
- DIRECTION OF TRAFFIC
- CONSTRUCTION SIGN
- VERTICAL PANEL W STEADY BURNING LIGHT SEE GENERAL NOTE 8
- ARROW BOARD
- TYPE III BARRICADE WITH STEADY BURNING LIGHTS
- DRUM W STEADY BURNING LIGHT SEE MOT GENERAL NOTE 14
- TEMP CONC BARRIER OR REL TEMP CONC BARRIER
- EXISTING PAVEMENT MARKING
- PROPOSED PAVEMENT MARKING (SEE PAVEMENT MARKING PLANS)
- MAINTAIN PAVEMENT MARKING FROM PREVIOUS STAGE
- TEMP PVT MK LINE 4 SOLID WHITE
- TEMP PVT MK LINE 4 30' SKIP-10' DASH WHITE (OR AS NOTED)
- TEMP PVT MK LINE 4 SOLID YELLOW
- TEMP PVT MK LINE 4 DBL SOLID Y AT 11" C-C WITH TEMP RAIS REF PVT MKR AT 40' C-C (BI OR MONO DIR AS SHOWN)
- TEMP PVT MK LINE 6 SOLID WHITE
- TEMP PVT MK LINE 6 6' SKIP-2' DASH OR AS SPECIFIED WHITE
- TEMP PVT MK LINE 8 SOLID WHITE
- TEMP PVT MK LINE 12 SOLID WHITE
- TEMP PVT MK LINE 12 SOLID YELLOW
- TEMP PVT MK LINE 24 SOLID WHITE
- TEMP PVT MK LTR & SYM
- PAVT MARK TAPE T4 4 SOLID WHITE
- PAVT MARK TAPE T4 4 30' SKIP-10' DASH WHITE OR AS NOTED
- PAVT MARK TAPE T4 4 SOLID YELLOW
- PAVT MARK TAPE T4 4 DBL SOLID Y AT 11" C-C WITH TEMP RAIS REF PVT MKR AT 40' C-C (BI OR MONO DIR AS SHOWN)
- PAVT MARK TAPE T4 5 30' SKIP-10' DASH WHITE OR AS NOTED
- PAVT MARK TAPE T4 6 SOLID WHITE
- PAVT MARK TAPE T4 6 6' SKIP-2' DASH OR AS SPECIFIED WHITE
- PAVT MARK TAPE T4 8 SOLID WHITE
- PAVT MARK TAPE T4 12 SOLID WHITE
- PAVT MARK TAPE T4 12 SOLID YELLOW
- PAVT MARK TAPE T4 24 SOLID WH
- PAVT MARK TAPE T4 L&S
- PAVT MARK TAPE T4 4 WHITE 6' SKIP-2' DASH
- PAVT MARK TAPE T4 8 WHITE 9' SKIP-3' DASH

**KNIGHT**  
 Engineers & Architects

USER NAME = mmaestra	DESIGNED WVN	REVISED -
DRAWN DAM	REVISIONS	REVISED -
PLOT SCALE = 1:100	CHECKED PJO	REVISED -
PLOT DATE = 5/13/2017	DATE 05/12/17	REVISED -

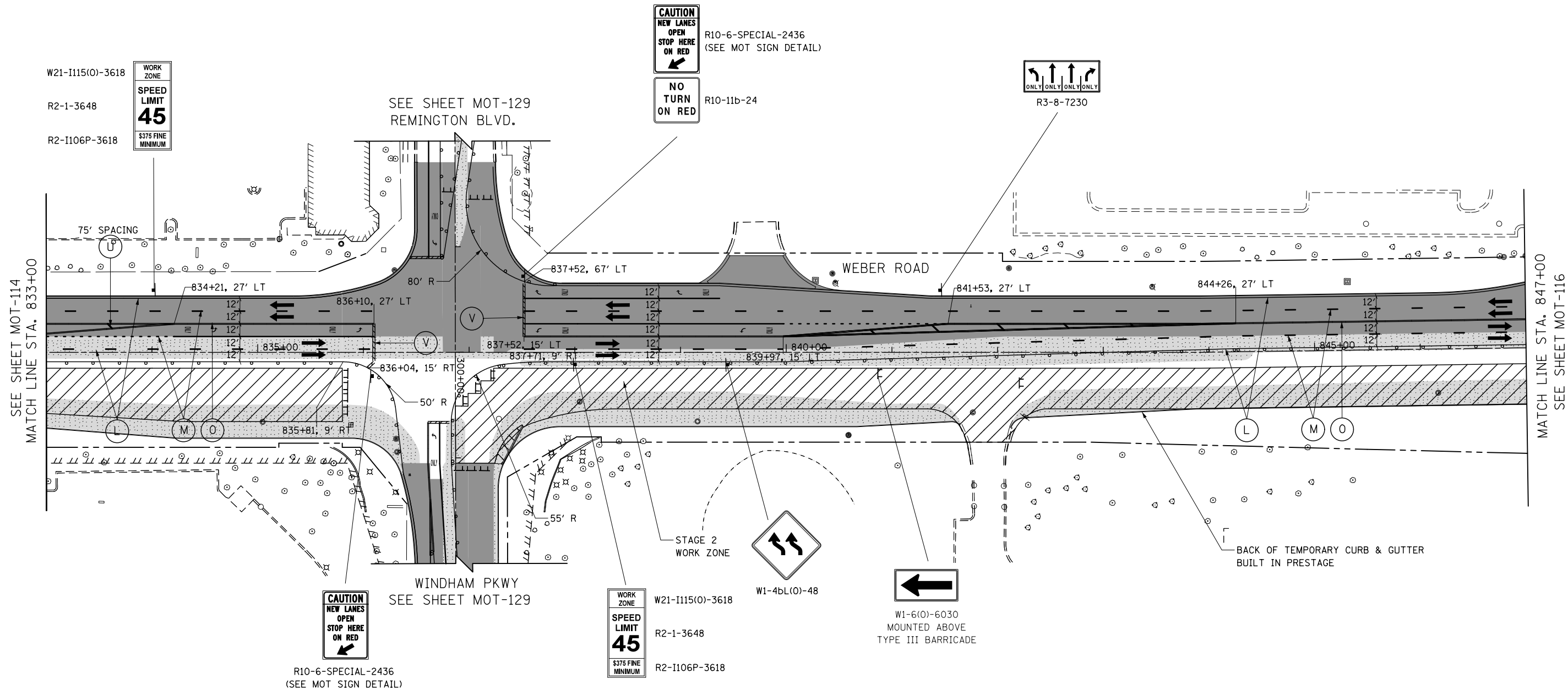
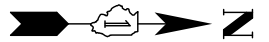
**STATE OF ILLINOIS**  
**DEPARTMENT OF TRANSPORTATION**

**MAINTENANCE OF TRAFFIC - STAGE 2**  
**WEBER ROAD**

SCALE: AS SHOWN SHEET NO. 114 OF 226 SHEETS STA. TO STA.

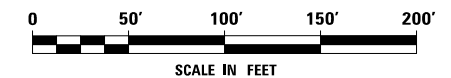
F.A.I./P RTE.	SECTION	COUNTY	TOTAL SHEETS	SHEET NO.
*	(99-1HB-1) R-1	WILL	1508	256
MOT-114			CONTRACT NO. 60X10	
* FAI 55, FAP 856 [ILLINOIS] FED. AID PROJECT				

FILE NAME = D:\60X10-eh-t-staging\2004-STG\_2\_003.dgn



**NOTES**

1. SEE INTERSECTION STAGING PLANS FOR MORE INFORMATION.



<b>MOT LEGEND</b>	CONSTRUCTION WORK ZONE	DIRECTION OF TRAFFIC	TYPE III BARRICADE WITH STEADY BURNING LIGHTS	MAINTAIN PAVEMENT MARKING FROM PREVIOUS STAGE	TEMP PVT MK LINE 4 DBL SOLID Y AT 11" C-C WITH TEMP RAIS REF PVT MKR AT 40' C-C (BI OR MONO DIR AS SHOWN)	TEMP PVT MK LINE 8 SOLID WHITE	PAVT MARK TAPE T4 4 DBL SOLID Y AT 11" C-C WITH TEMP RAIS REF PVT MKR AT 40' C-C (BI OR MONO DIR AS SHOWN)	PAVT MARK TAPE T4 6 6' SKIP-2' DASH OR AS SPECIFIED WHITE	PAVT MARK TAPE T4 24 SOLID WH
	TEMP PVMT CONSTRUCTED THIS STAGE	CONSTRUCTION SIGN	VERTICAL PANEL W STEADY BURNING LIGHT SEE GENERAL NOTE 8	TEMP PVT MK LINE 4 SOLID WHITE	TEMP PVT MK LINE 12 SOLID WHITE	PAVT MARK TAPE T4 4 SOLID WHITE	PAVT MARK TAPE T4 8 SOLID WHITE	PAVT MARK TAPE T4 L&S	PAVT MARK TAPE T4 4 WHITE
PR PVMT CONSTRUCTED IN PREVIOUS STAGE	ARROW BOARD	EXISTING PAVEMENT MARKING	TEMP PVT MK LINE 4 30' SKIP-10' DASH WHITE (OR AS NOTED)	TEMP PVT MK LINE 6 SOLID WHITE	TEMP PVT MK LINE 12 SOLID YELLOW	PAVT MARK TAPE T4 12 SOLID WHITE	PROPOSED PAVEMENT MARKING (SEE PAVEMENT MARKING PLANS)	PAVT MARK TAPE T4 12 SOLID YELLOW	9' SKIP-3' DASH
TEMP PVMT CONSTRUCTED IN PREVIOUS STAGE		EXISTING PAVEMENT MARKING	TEMP PVT MK LINE 4 SOLID YELLOW	TEMP PVT MK LINE 6 6' SKIP-2' DASH OR AS SPECIFIED WHITE	TEMP PVT MK LINE 24 SOLID WHITE	TEMP PVT MK LTR & SYM			

**KNIGHT**  
Engineers & Architects

USER NAME = mmaestra	DESIGNED WVN	REVISED -
DRAWN DAM	REVISIONS	REVISED -
PLOT SCALE = 1:1000	CHECKED PJO	REVISED -
PLOT DATE = 5/13/2017	DATE 05/12/17	REVISED -

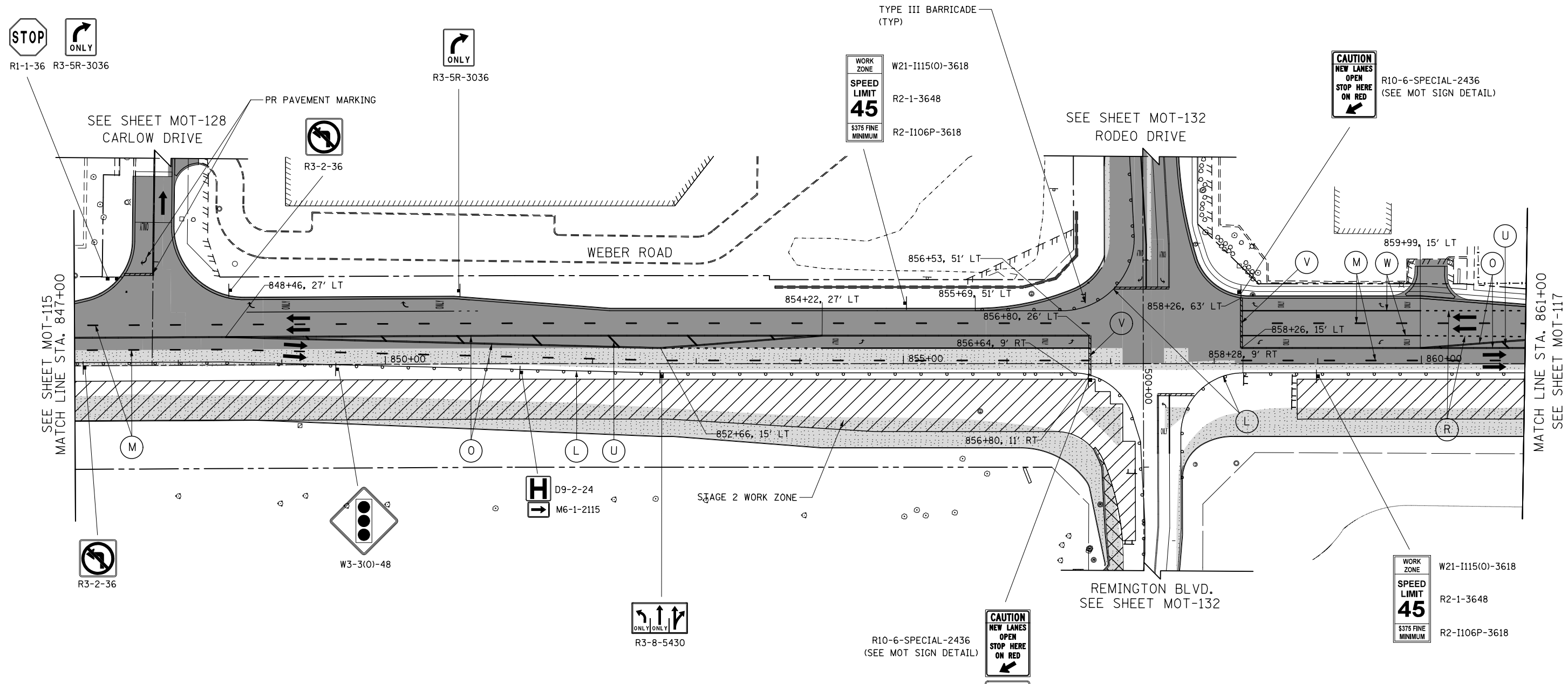
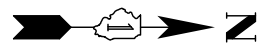
**STATE OF ILLINOIS**  
**DEPARTMENT OF TRANSPORTATION**

**MAINTENANCE OF TRAFFIC - STAGE 2**  
**WEBER ROAD**

SCALE: AS SHOWN    SHEET NO. 115 OF 226 SHEETS    STA. 833+00 TO STA. 847+00

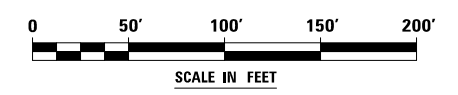
F.A.I./P RTE.	SECTION	COUNTY	TOTAL SHEETS	SHEET NO.
*	(99-1HB-1) R-1	WILL	1508	257
MOT-115				CONTRACT NO. 60X10
* FAI 55, FAP 856 [ILLINOIS] FED. AID PROJECT				

FILE NAME = D:\60X10-eh-t-staging\2005-STG\_2\_004.dgn



**NOTES**

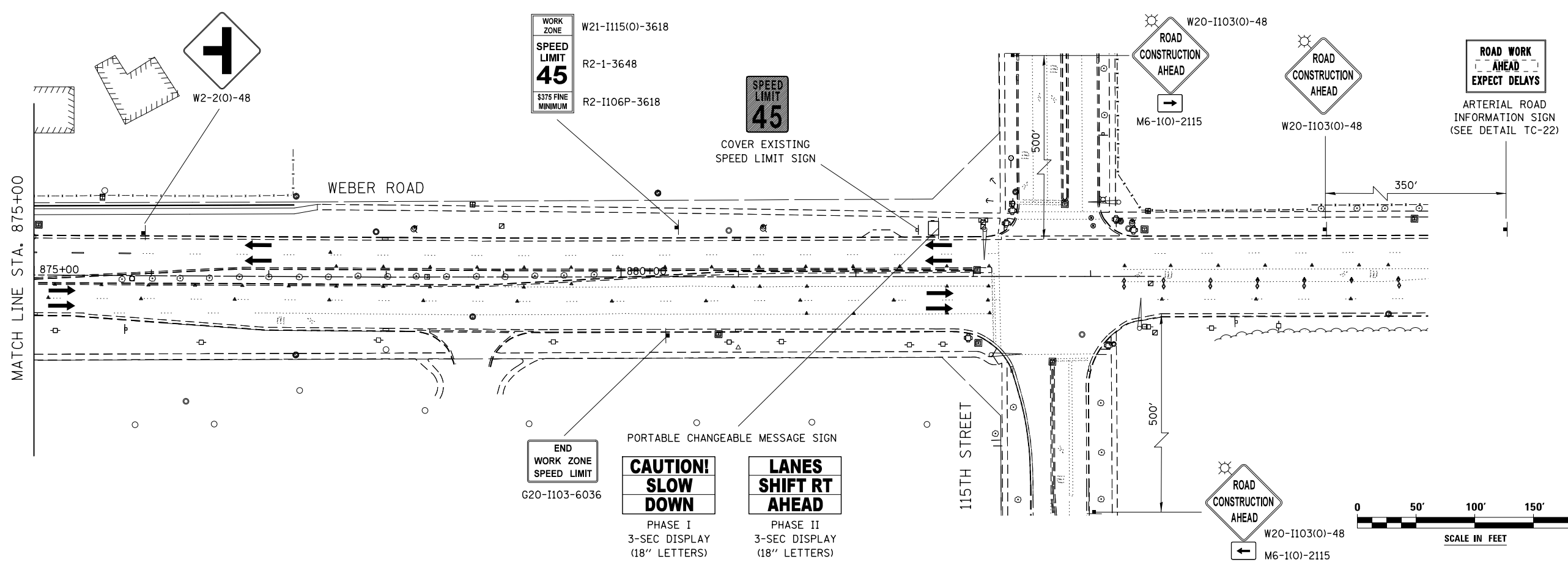
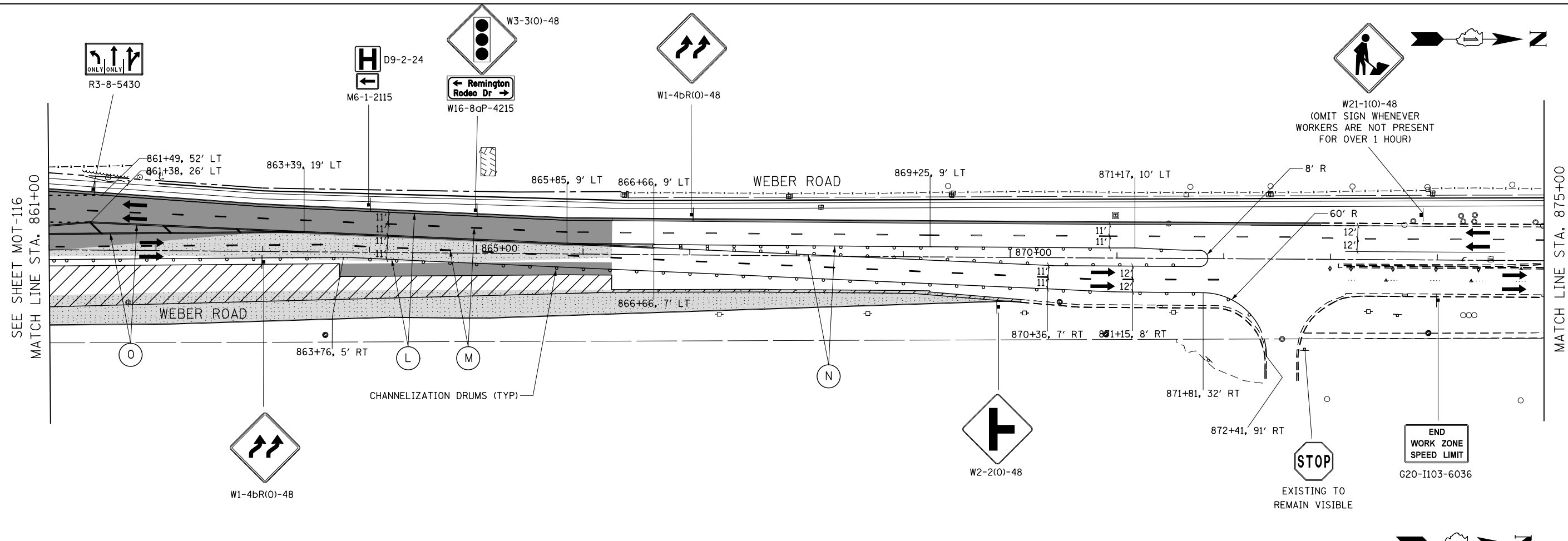
- SEE INTERSECTION STAGING PLANS FOR MORE INFORMATION.



<p><b>MOT LEGEND</b></p> <ul style="list-style-type: none"> <li> CONSTRUCTION WORK ZONE</li> <li> TEMP PVMT CONSTRUCTED THIS STAGE</li> <li> PR PVMT CONSTRUCTED IN PREVIOUS STAGE</li> <li> TEMP PVMT CONSTRUCTED IN PREVIOUS STAGE</li> </ul>	<ul style="list-style-type: none"> <li> DIRECTION OF TRAFFIC</li> <li> CONSTRUCTION SIGN</li> <li> VERTICAL PANEL W STEADY BURNING LIGHT SEE GENERAL NOTE 8</li> <li> ARROW BOARD</li> </ul>	<ul style="list-style-type: none"> <li> TYPE III BARRICADE WITH STEADY BURNING LIGHTS</li> <li> DRUM W STEADY BURNING LIGHT SEE MOT GENERAL NOTE 14</li> <li> TEMP CONC BARRIER OR REL TEMP CONC BARRIER</li> <li> EXISTING PAVEMENT MARKING</li> <li> PROPOSED PAVEMENT MARKING (SEE PAVEMENT MARKING PLANS)</li> </ul>	<ul style="list-style-type: none"> <li> MAINTAIN PAVEMENT MARKING FROM PREVIOUS STAGE</li> <li> TEMP PVT MK LINE 4 SOLID WHITE</li> <li> TEMP PVT MK LINE 4 30' SKIP-10' DASH WHITE (OR AS NOTED)</li> <li> TEMP PVT MK LINE 4 SOLID YELLOW</li> </ul>	<ul style="list-style-type: none"> <li> TEMP PVT MK LINE 4 DBL SOLID Y AT 11" C-C WITH TEMP RAIS REF PVT MKR AT 40' C-C (BI OR MONO DIR AS SHOWN)</li> <li> TEMP PVT MK LINE 6 SOLID WHITE</li> <li> TEMP PVT MK LINE 6 6' SKIP-2' DASH OR AS SPECIFIED WHITE</li> </ul>	<ul style="list-style-type: none"> <li> TEMP PVT MK LINE 8 SOLID WHITE</li> <li> TEMP PVT MK LINE 12 SOLID WHITE</li> <li> TEMP PVT MK LINE 12 SOLID YELLOW</li> <li> TEMP PVT MK LINE 24 SOLID WHITE</li> <li> TEMP PVT MK LTR &amp; SYM</li> </ul>	<ul style="list-style-type: none"> <li> PAVT MARK TAPE T4 4 SOLID WHITE</li> <li> PAVT MARK TAPE T4 4 30' SKIP-10' DASH WHITE OR AS NOTED</li> <li> PAVT MARK TAPE T4 4 SOLID YELLOW</li> </ul>	<ul style="list-style-type: none"> <li> PAVT MARK TAPE T4 6 DBL SOLID Y AT 11" C-C WITH TEMP RAIS REF PVT MKR AT 40' C-C (BI OR MONO DIR AS SHOWN)</li> <li> PAVT MARK TAPE T4 5 30' SKIP-10' DASH WHITE OR AS NOTED</li> <li> PAVT MARK TAPE T4 6 SOLID WHITE</li> </ul>	<ul style="list-style-type: none"> <li> PAVT MARK TAPE T4 6 6' SKIP-2' DASH OR AS SPECIFIED WHITE</li> <li> PAVT MARK TAPE T4 8 SOLID WHITE</li> <li> PAVT MARK TAPE T4 12 SOLID WHITE</li> <li> PAVT MARK TAPE T4 12 SOLID YELLOW</li> </ul>	<ul style="list-style-type: none"> <li> PAVT MARK TAPE T4 24 SOLID WH</li> <li> PAVT MARK TAPE T4 L&amp;S</li> <li> PAVT MARK TAPE T4 4 WHITE</li> <li> PAVT MARK TAPE T4 8 6' SKIP-2' DASH</li> <li> PAVT MARK TAPE T4 8 WHITE</li> <li> 9' SKIP-3' DASH</li> </ul>

	USER NAME = mmaestra	DESIGNED WVN	REVISED -	<p><b>STATE OF ILLINOIS</b> <b>DEPARTMENT OF TRANSPORTATION</b></p>	<p><b>MAINTENANCE OF TRAFFIC - STAGE 2</b> <b>WEBER ROAD</b></p>	F.A.I./P RTE.	SECTION	COUNTY	TOTAL SHEETS	SHEET NO.
	DRAWN DAM	REVISOR -	(99-1HB-1) R-1			WILL	1508	258		
	PLOT SCALE = 1:100	CHECKED PJO	REVISOR -			CONTRACT NO. 60X10				
PLOT DATE = 5/13/2017	DATE 05/12/17	REVISOR -	SCALE: AS SHOWN SHEET NO. 116 OF 226 SHEETS STA. 847+00 TO STA. 861+00			* FAI 55, FAP 856 [ILLINOIS] FED. AID PROJECT				

FILE NAME = D:\60X10-eh-t-staging\2006-STG\_2\_005.dgn



FILE NAME = D:\60X10-shr-stg\mgt2007-STD\_2\_006.dgn

**KNIGHT**  
Engineers & Architects

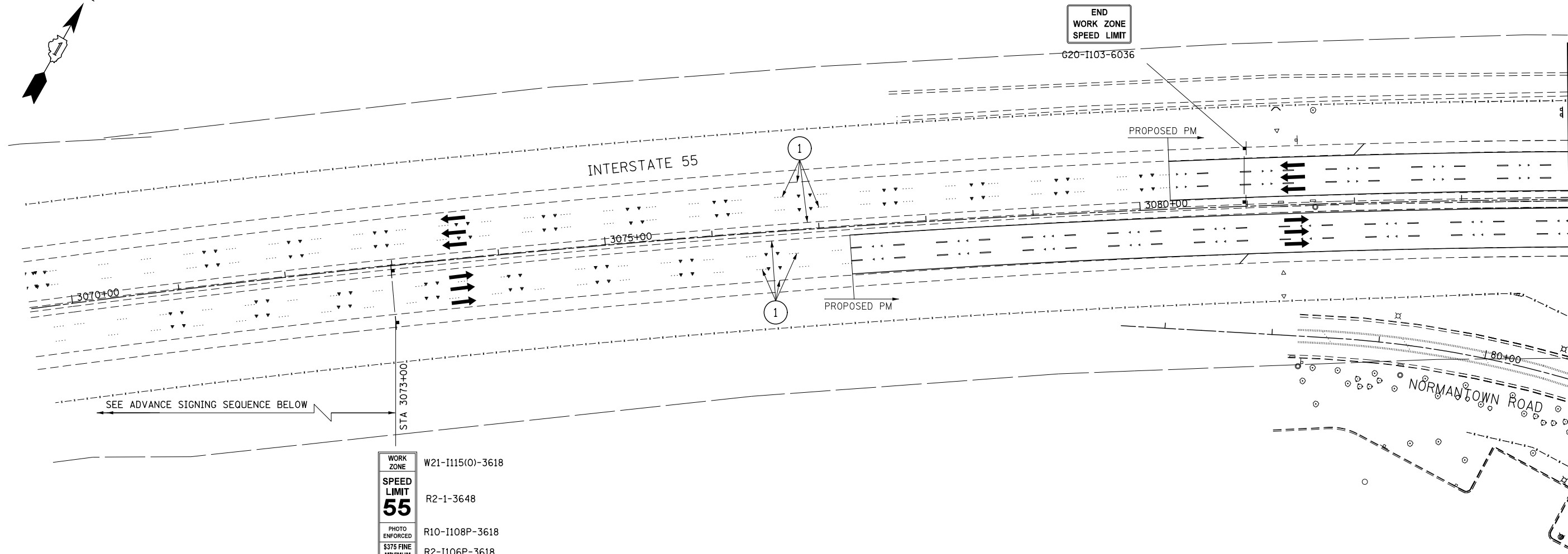

USER NAME = mmaestra	DESIGNED WVN	REVISED -
PLOT SCALE = 1:1000	DRAWN DAM	REVISED -
PLOT DATE = 5/13/2017	CHECKED PJO	REVISED -
	DATE 05/12/17	REVISED -

**STATE OF ILLINOIS  
DEPARTMENT OF TRANSPORTATION**

**MAINTENANCE OF TRAFFIC - STAGE 2  
WEBER ROAD**

SCALE: AS SHOWN    SHEET NO. 117 OF 226 SHEETS    STA. 861+00 TO STA. PROJECT END

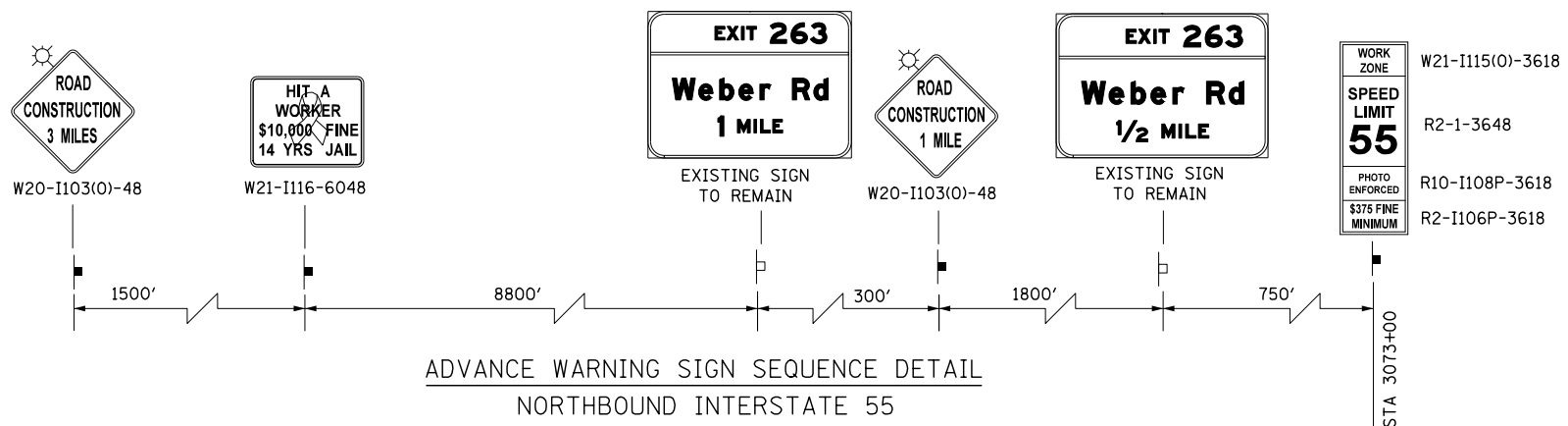
F.A./P RTE.	SECTION	COUNTY	TOTAL SHEETS	SHEET NO.
*	(99-1HB-1) R-1	WILL	1508	259
MOT-117			CONTRACT NO. 60X10	
* FAI 55, FAP 856 [ILLINOIS] FED. AID PROJECT				



MATCH LINE STA. 3084+00  
SEE SHEET MOT-118

WORK ZONE	W21-I115(O)-3618
SPEED LIMIT	R2-1-3648
55	
PHOTO ENFORCED	R10-I108P-3618
\$375 FINE MINIMUM	R2-I106P-3618

SEE ADVANCE SIGNING SEQUENCE BELOW

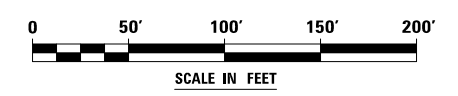


ADVANCE WARNING SIGN SEQUENCE DETAIL  
NORTHBOUND INTERSTATE 55

PROVIDE SIGNS ON BOTH SIDES OF TRAVEL LANES (ONE ON RIGHT SHOULDER, ONE ON LEFT SHOULDER)  
UNCOVER EXISTING ADVANCE CRASH INVESTIGATION SITE SIGNS THIS STAGE, TYP.

NOTES

- FOR PROPOSED PAVEMENT MARKINGS SEE PAVEMENT MARKING AND SIGNING PLANS.



FILE NAME = D:\60X10-ehf-staging\2008-STD\_2\_007-155.dgn



USER NAME = mmaestra	DESIGNED WVN	REVISED -
PLOT SCALE = 1:100	DRAWN DAM	REVISED -
PLOT DATE = 5/13/2017	CHECKED PJO	REVISED -
	DATE 05/12/17	REVISED -

STATE OF ILLINOIS  
DEPARTMENT OF TRANSPORTATION

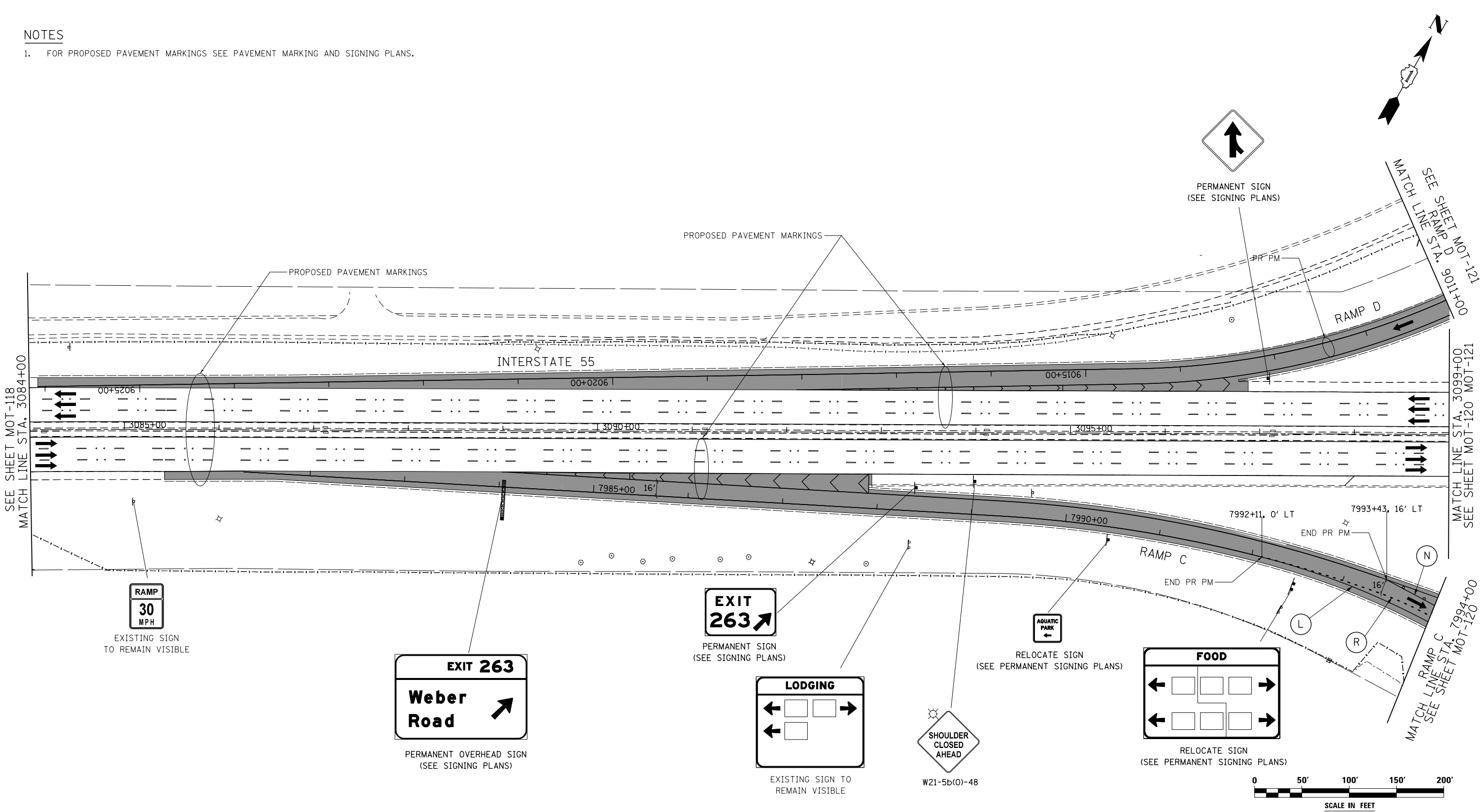
MAINTENANCE OF TRAFFIC - STAGE 2 INTERSTATE 55			
SCALE: AS SHOWN	SHEET NO. 118 OF 226 SHEETS	STA. 3070+00 TO STA. 3084+00	

F.A.I./P RTE.	SECTION	COUNTY	TOTAL SHEETS	SHEET NO.
*	(99-1HB-1) R-1	WILL	1508	260
MOT-118			CONTRACT NO. 60X10	
* FAI 55, FAP 856 [ILLINOIS] FED. AID PROJECT				



**NOTES**

1. FOR PROPOSED PAVEMENT MARKINGS SEE PAVEMENT MARKING AND SIGNING PLANS.

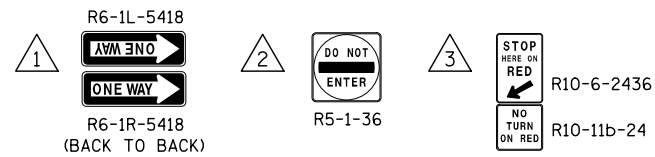


- MOT LEGEND**
- CONSTRUCTION WORK ZONE
  - TEMP PVMT CONSTRUCTED THIS STAGE
  - PR PVMT CONSTRUCTED IN PREVIOUS STAGE
  - TEMP PVMT CONSTRUCTED IN PREVIOUS STAGE
  - DIRECTION OF TRAFFIC
  - CONSTRUCTION SIGN
  - VERTICAL PANEL W STEADY BURNING LIGHT SEE GENERAL NOTE 8
  - ARROW BOARD
  - TYPE III BARRICADE WITH STEADY BURNING LIGHTS
  - DRUM W STEADY BURNING LIGHT SEE MOT GENERAL NOTE 14
  - TEMP CONC BARRIER OR REL TEMP CONC BARRIER
  - EXISTING PAVEMENT MARKING
  - PROPOSED PAVEMENT MARKING (SEE PAVEMENT MARKING PLANS)
  - MAINTAIN PAVEMENT MARKING FROM PREVIOUS STAGE
  - TEMP PVT MK LINE 4 SOLID WHITE
  - TEMP PVT MK LINE 4 30' SKIP-10' DASH WHITE (OR AS NOTED)
  - TEMP PVT MK LINE 4 SOLID YELLOW
  - TEMP PVT MK LINE 4 DBL SOLID Y AT 11" C-C WITH TEMP RAIS REF PVT MKR AT 40' C-C (BI OR MONO DIR AS SHOWN)
  - TEMP PVT MK LINE 6 SOLID WHITE
  - TEMP PVT MK LINE 6 6' SKIP-2' DASH OR AS SPECIFIED WHITE
  - TEMP PVT MK LINE 8 SOLID WHITE
  - TEMP PVT MK LINE 12 SOLID WHITE
  - TEMP PVT MK LINE 12 SOLID YELLOW
  - TEMP PVT MK LINE 24 SOLID WHITE
  - TEMP PVT MK LTR & SYM
  - PAVT MARK TAPE T4 4 DBL SOLID Y AT 11" C-C WITH TEMP RAIS REF PVT MKR AT 40' C-C (BI OR MONO DIR AS SHOWN)
  - PAVT MARK TAPE T4 4 30' SKIP-10' DASH WHITE OR AS NOTED
  - PAVT MARK TAPE T4 4 SOLID YELLOW
  - PAVT MARK TAPE T4 6 6' SKIP-2' DASH OR AS SPECIFIED WHITE
  - PAVT MARK TAPE T4 8 SOLID WHITE
  - PAVT MARK TAPE T4 12 SOLID WHITE
  - PAVT MARK TAPE T4 12 SOLID YELLOW
  - PAVT MARK TAPE T4 24 SOLID WH
  - PAVT MARK TAPE T4 L&S
  - PAVT MARK TAPE T4 4 WHITE 6' SKIP-2' DASH
  - PAVT MARK TAPE T4 8 WHITE 9' SKIP-3' DASH

	USER NAME = mmaestra	DESIGNED WVN	REVISED -	<b>STATE OF ILLINOIS</b> <b>DEPARTMENT OF TRANSPORTATION</b>	<b>MAINTENANCE OF TRAFFIC - STAGE 2</b> <b>RAMPS C AND D / INTERSTATE 55</b>	F.A.I./P RTE.	SECTION	COUNTY	TOTAL SHEETS	SHEET NO.
	PLOT SCALE = 1:100	CHECKED PJO	REVISED -			*	(99-1HB-1) R-1	WILL	1508	261
	PLOT DATE = 5/13/2017	DATE 05/12/17	REVISED -			MOT-119	CONTRACT NO. 60X10			
SCALE: AS SHOWN						SHEET NO. 119 OF 226 SHEETS		STA. 3084+00 TO STA. 3099+00		* FAI 55, FAP 856 [ILLINOIS] FED. AID PROJECT

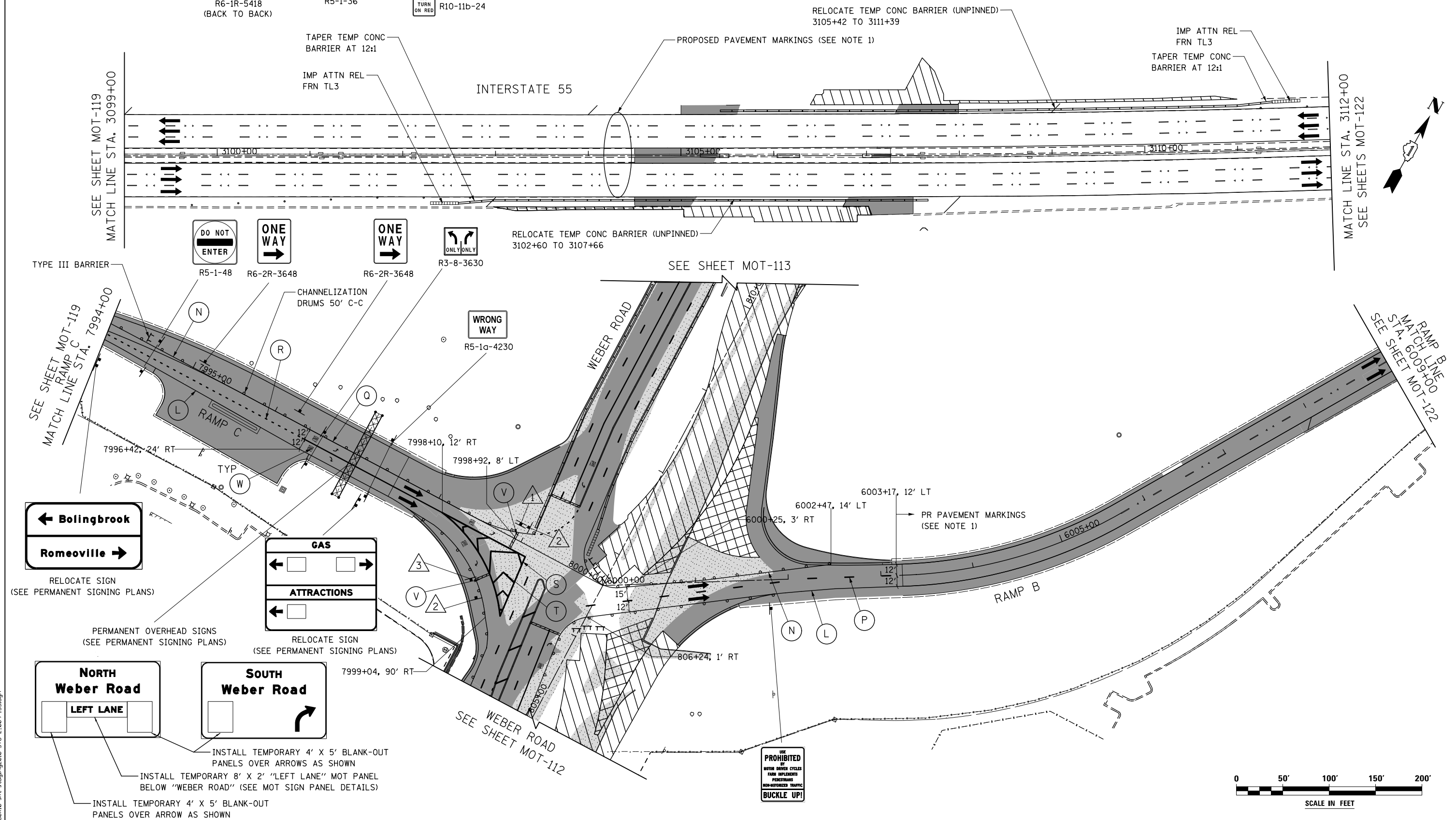
FILE NAME = D:\60X10-eh-t-stage2\mot-118-2\_008-1155.dgn

**SIGN LEGEND**



**NOTES**

1. FOR PROPOSED PAVEMENT MARKINGS SEE PAVEMENT MARKING AND SIGNING PLANS.



FILE NAME : D:\60X10-shr-stage2\018-STG 2\_009-155.dgn

<b>KNIGHT</b> Engineers & Architects	USER NAME : dbarnes	DESIGNED WVN	REVISED -
	PLOT SCALE : 1:1000	DRAWN DAM	REVISED -
	PLOT DATE : 8/16/2017	CHECKED PJO	REVISED -
		DATE 06/16/17	REVISED -

**STATE OF ILLINOIS  
DEPARTMENT OF TRANSPORTATION**

**MAINTENANCE OF TRAFFIC - STAGE 2  
RAMPS C AND B / INTERSTATE 55**

SCALE: AS SHOWN    SHEET NO. 120 OF 226 SHEETS    STA. 3099+00 TO STA. 3112+00

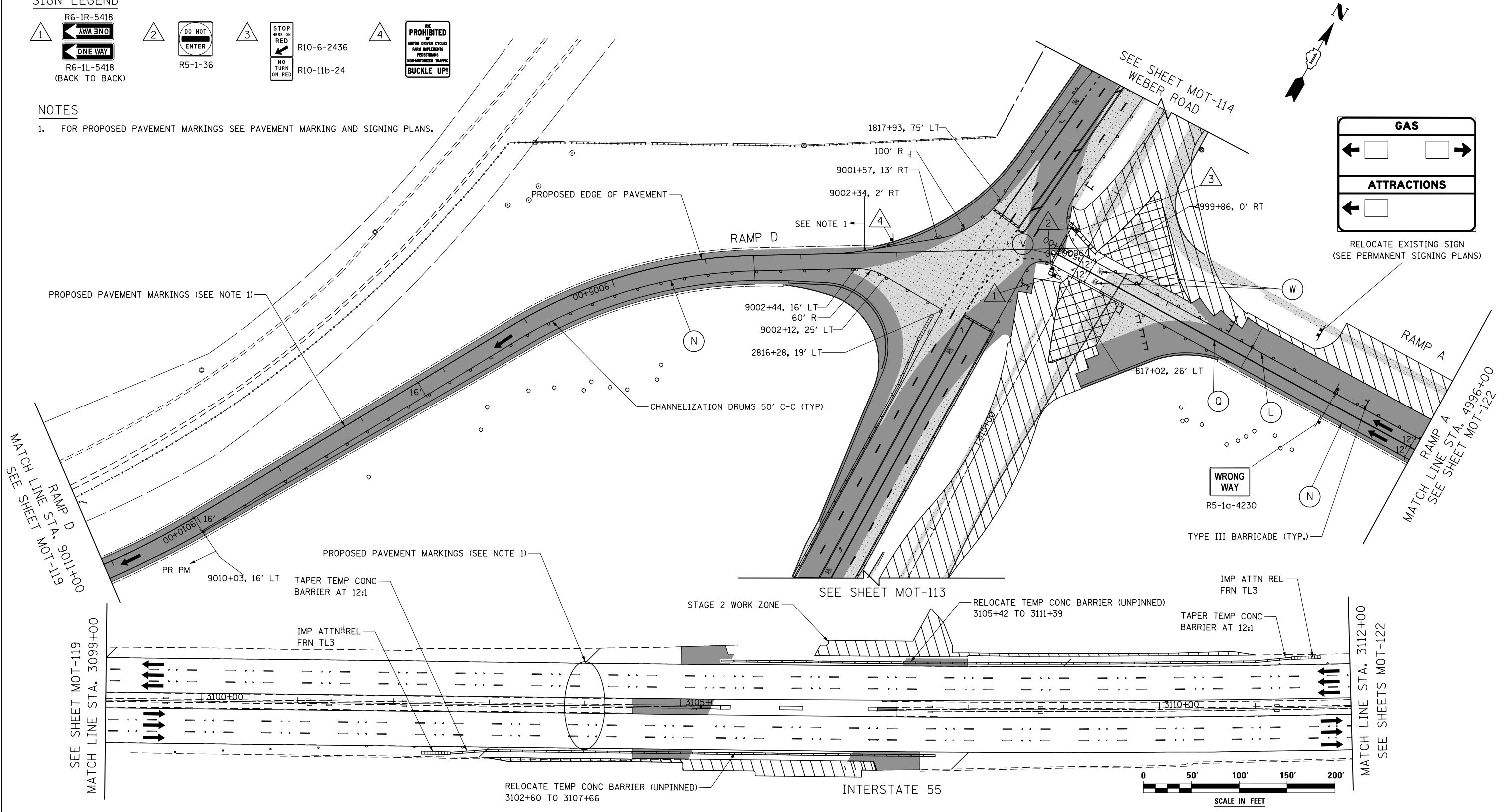
F.A.I./P RTE.	SECTION	COUNTY	TOTAL SHEETS	SHEET NO.
*	(99-1HB-1) R-1	WILL	1508	262
MOT-120			CONTRACT NO. 60X10	
* FAI 55, FAP 856 ILLINOIS FED. AID PROJECT				

**SIGN LEGEND**

1 R6-1R-5418  
 R6-1L-5418 (BACK TO BACK)  
 2 DO NOT ENTER R5-1-36  
 3 STOP HERE ON RED R10-6-2436  
 NO TURN ON RED R10-11b-24  
 4 PROHIBITED BY MOTOR DRIVER CYCLES FROM IMPLEMENTING PEDESTRIANS AND BICYCLISTS HIGHWAY TRAFFIC BUCKLE UP!

**NOTES**

1. FOR PROPOSED PAVEMENT MARKINGS SEE PAVEMENT MARKING AND SIGNING PLANS.



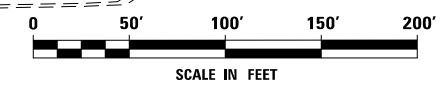
**GAS**

← [ ] [ ] →

**ATTRACTIONS**

← [ ] [ ] →

RELOCATE EXISTING SIGN (SEE PERMANENT SIGNING PLANS)



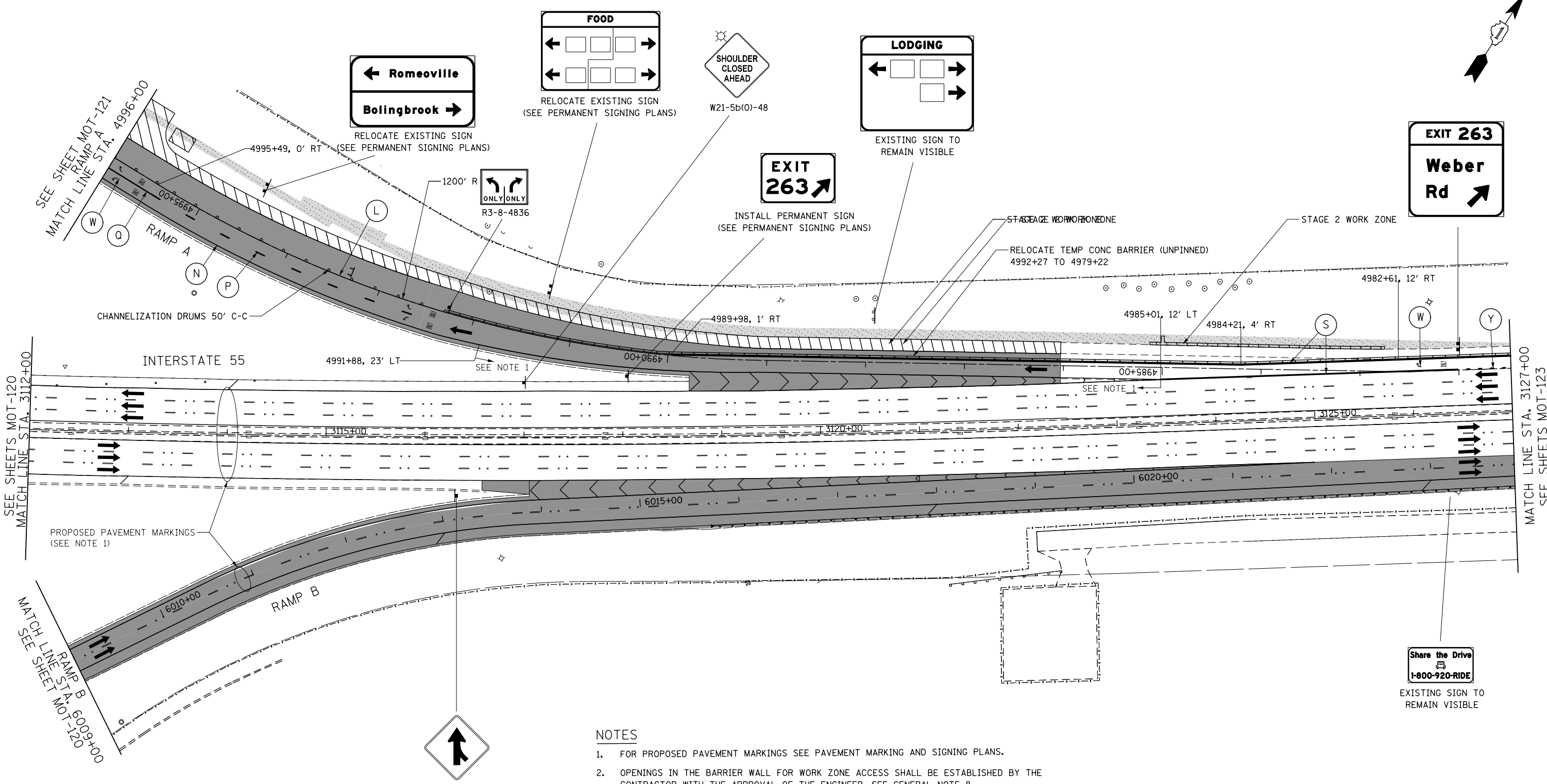

**MOT LEGEND**

- CONSTRUCTION WORK ZONE
- TEMP PVMT CONSTRUCTED THIS STAGE
- PR PVMT CONSTRUCTED IN PREVIOUS STAGE
- TEMP PVMT CONSTRUCTED IN PREVIOUS STAGE
- DIRECTION OF TRAFFIC
- CONSTRUCTION SIGN
- VERTICAL PANEL W STEADY BURNING LIGHT SEE GENERAL NOTE 8
- ARROW BOARD

- 1 TYPE III BARRICADE WITH STEADY BURNING LIGHTS
- 2 PROPOSED PAVEMENT MARKING (SEE PAVEMENT MARKING PLANS)
- 3 MAINTAIN PAVEMENT MARKING FROM PREVIOUS STAGE
- 4 TEMP PVT MK LINE 4 SOLID WHITE
- 5 TEMP PVT MK LINE 4 30' SKIP-10' DASH WHITE (OR AS NOTED)
- 6 TEMP PVT MK LINE 4 SOLID YELLOW
- 7 TEMP PVT MK LINE 4 DBL SOLID Y AT 11" C-C WITH TEMP RAIS REF PVT MKR AT 40' C-C (BI OR MONO DIR AS SHOWN)
- 8 TEMP PVT MK LINE 6 SOLID WHITE
- 9 TEMP PVT MK LINE 6 6' SKIP-2' DASH OR AS SPECIFIED WHITE
- 10 TEMP PVT MK LINE 8 SOLID WHITE
- 11 TEMP PVT MK LINE 12 SOLID WHITE
- 12 TEMP PVT MK LINE 12 SOLID YELLOW
- 13 TEMP PVT MK LINE 24 SOLID WHITE
- 14 TEMP PVT MK LTR & SYM
- 15 PAVT MARK TAPE T4 4 SOLID WHITE
- 16 PAVT MARK TAPE T4 4 30' SKIP-10' DASH WHITE OR AS NOTED
- 17 PAVT MARK TAPE T4 4 SOLID YELLOW
- 18 PAVT MARK TAPE T4 4 DBL SOLID Y AT 11" C-C WITH TEMP RAIS REF PVT MKR AT 40' C-C (BI OR MONO DIR AS SHOWN)
- 19 PAVT MARK TAPE T4 6 6' SKIP-2' DASH OR AS SPECIFIED WHITE
- 20 PAVT MARK TAPE T4 8 SOLID WHITE
- 21 PAVT MARK TAPE T4 12 SOLID WHITE
- 22 PAVT MARK TAPE T4 12 SOLID YELLOW
- 23 PAVT MARK TAPE T4 24 SOLID WH
- 24 PAVT MARK TAPE T4 L&S
- 25 PAVT MARK TAPE T4 4 WHITE
- 26 PAVT MARK TAPE T4 8 6' SKIP-2' DASH
- 27 PAVT MARK TAPE T4 8 WHITE
- 28 PAVT MARK TAPE T4 9' SKIP-3' DASH

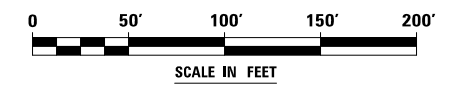
FILE NAME = D:\60X10-ehf-staging\2011-STG\_2\_010-155.dgn

<b>KNIGHT</b> Engineers & Architects	USER NAME = mmaestra	DESIGNED WVN	REVISED -	<b>STATE OF ILLINOIS</b> <b>DEPARTMENT OF TRANSPORTATION</b>	<b>MAINTENANCE OF TRAFFIC - STAGE 2</b> <b>RAMPS A AND D / INTERSTATE 55</b>	F.A.I./P RTE.	SECTION	COUNTY	TOTAL SHEETS	SHEET NO.
	DRAWN DAM	CHECKED PJO	REVISED -			* (99-1HB-1) R-1	WILL	1508	263	
	PLOT SCALE = 1:1000	DATE 05/12/17	REVISED -			MOT-121	CONTRACT NO. 60X10			
PLOT DATE = 5/13/2017				SCALE: AS SHOWN			SHEET NO. 121 OF 226 SHEETS	STA. 3099+00 TO STA. 3112+00	* FAI 55, FAP 856 [ILLINOIS] FED. AID PROJECT	



**NOTES**

- FOR PROPOSED PAVEMENT MARKINGS SEE PAVEMENT MARKING AND SIGNING PLANS.
- OPENINGS IN THE BARRIER WALL FOR WORK ZONE ACCESS SHALL BE ESTABLISHED BY THE CONTRACTOR WITH THE APPROVAL OF THE ENGINEER. SEE GENERAL NOTE 8.



<p><b>MOT LEGEND</b></p> <ul style="list-style-type: none"> <li> CONSTRUCTION WORK ZONE</li> <li> TEMP PVMT CONSTRUCTED THIS STAGE</li> <li> PR PVMT CONSTRUCTED IN PREVIOUS STAGE</li> <li> TEMP PVMT CONSTRUCTED IN PREVIOUS STAGE</li> </ul>	<ul style="list-style-type: none"> <li> DIRECTION OF TRAFFIC</li> <li> CONSTRUCTION SIGN</li> <li> VERTICAL PANEL W STEADY BURNING LIGHT SEE GENERAL NOTE 8</li> <li> ARROW BOARD</li> </ul>	<ul style="list-style-type: none"> <li>1 TYPE III BARRICADE WITH STEADY BURNING LIGHTS</li> <li>DRUM W STEADY BURNING LIGHT SEE MOT GENERAL NOTE 14</li> <li>TEMP CONC BARRIER OR REL TEMP CONC BARRIER</li> <li>EXISTING PAVEMENT MARKING</li> <li>PROPOSED PAVEMENT MARKING (SEE PAVEMENT MARKING PLANS)</li> </ul>	<ul style="list-style-type: none"> <li>3 MAINTAIN PAVEMENT MARKING FROM PREVIOUS STAGE</li> <li>A TEMP PVT MK LINE 4 SOLID WHITE</li> <li>B TEMP PVT MK LINE 4 30' SKIP-10' DASH WHITE (OR AS NOTED)</li> <li>C TEMP PVT MK LINE 4 SOLID YELLOW</li> </ul>	<ul style="list-style-type: none"> <li>D TEMP PVT MK LINE 4 DBL SOLID Y AT 11" C-C WITH TEMP RAIS REF PVT MKR AT 40' C-C (BI OR MONO DIR AS SHOWN)</li> <li>E TEMP PVT MK LINE 6 SOLID WHITE</li> <li>F TEMP PVT MK LINE 6 6' SKIP-2' DASH OR AS SPECIFIED WHITE</li> </ul>	<ul style="list-style-type: none"> <li>G TEMP PVT MK LINE 8 SOLID WHITE</li> <li>H TEMP PVT MK LINE 12 SOLID WHITE</li> <li>I TEMP PVT MK LINE 12 SOLID YELLOW</li> <li>J TEMP PVT MK LINE 24 SOLID WHITE</li> <li>K TEMP PVT MK LTR &amp; SYM</li> </ul>	<ul style="list-style-type: none"> <li>L PAVT MARK TAPE T4 4 SOLID WHITE</li> <li>M PAVT MARK TAPE T4 4 30' SKIP-10' DASH WHITE OR AS NOTED</li> <li>N PAVT MARK TAPE T4 4 SOLID YELLOW</li> <li>O PAVT MARK TAPE T4 6 DBL SOLID Y AT 11" C-C WITH TEMP RAIS REF PVT MKR AT 40' C-C (BI OR MONO DIR AS SHOWN)</li> <li>P PAVT MARK TAPE T4 5 30' SKIP-10' DASH WHITE OR AS NOTED</li> <li>Q PAVT MARK TAPE T4 6 SOLID WHITE</li> </ul>	<ul style="list-style-type: none"> <li>R PAVT MARK TAPE T4 6 6' SKIP-2' DASH OR AS SPECIFIED WHITE</li> <li>S PAVT MARK TAPE T4 8 SOLID WHITE</li> <li>T PAVT MARK TAPE T4 12 SOLID WHITE</li> <li>U PAVT MARK TAPE T4 12 SOLID YELLOW</li> <li>V PAVT MARK TAPE T4 24 SOLID WH</li> <li>W PAVT MARK TAPE T4 L&amp;S</li> <li>X PAVT MARK TAPE T4 4 WHITE</li> <li>Y PAVT MARK TAPE T4 8 WHITE</li> <li>9' SKIP-3' DASH</li> </ul>
---	--	---	--	---	---	--	--

<p><b>KNIGHT</b> Engineers &amp; Architects</p>	USER NAME = mmaestra	DESIGNED WVN	REVISED -
	PLOT SCALE = 1:1000	DRAWN DAM	REVISED -
	PLOT DATE = 5/13/2017	CHECKED PJO	REVISED -
		DATE 05/12/17	REVISED -

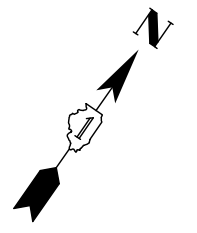
**STATE OF ILLINOIS  
DEPARTMENT OF TRANSPORTATION**

**MAINTENANCE OF TRAFFIC - STAGE 2  
RAMPS A AND B / INTERSTATE 55**

SCALE: AS SHOWN    SHEET NO. 122 OF 226 SHEETS    STA. 3112+00 TO STA. 3127+00

F.A.I./P RTE.	SECTION	COUNTY	TOTAL SHEETS	SHEET NO.
*	(99-1HB-1) R-1	WILL	1508	264
MOT-122			CONTRACT NO. 60X10	
* FAI 55, FAP 856 [ILLINOIS] FED. AID PROJECT				

FILE NAME = D:\60X10-eh-t-stage2\012-STG\_2\_011-155.dgn



W21-5b(0)-48



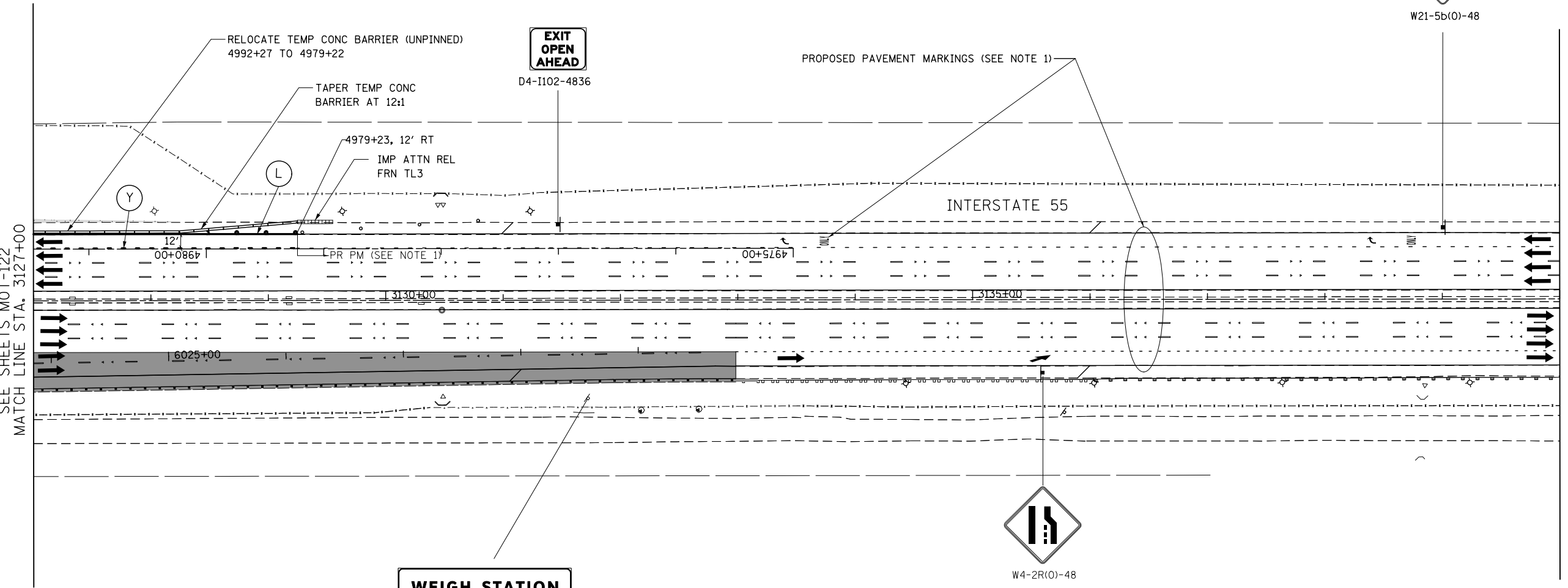
D4-I102-4836



W4-2R(0)-48

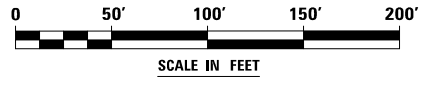
**WEIGH STATION**  
**A.V.I. TRUCKS**  
**USE RIGHT LANE**  
**PREPASS SITE**

EXISTING SIGN TO  
REMAIN VISIBLE



**NOTES**

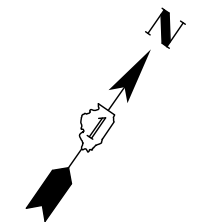
1. FOR PROPOSED PAVEMENT MARKINGS SEE PAVEMENT MARKING AND SIGNING PLANS.



<p><b>MOT LEGEND</b></p> <ul style="list-style-type: none"> <li> CONSTRUCTION WORK ZONE</li> <li> TEMP PVMT CONSTRUCTED THIS STAGE</li> <li> PR PVMT CONSTRUCTED IN PREVIOUS STAGE</li> <li> TEMP PVMT CONSTRUCTED IN PREVIOUS STAGE</li> </ul>	<ul style="list-style-type: none"> <li> DIRECTION OF TRAFFIC</li> <li> CONSTRUCTION SIGN</li> <li> VERTICAL PANEL W STEADY BURNING LIGHT SEE GENERAL NOTE 8</li> <li> ARROW BOARD</li> </ul>	<ul style="list-style-type: none"> <li> TYPE III BARRICADE WITH STEADY BURNING LIGHTS</li> <li> DRUM W STEADY BURNING LIGHT SEE MOT GENERAL NOTE 14</li> <li> TEMP CONC BARRIER OR REL TEMP CONC BARRIER</li> <li> EXISTING PAVEMENT MARKING</li> <li> PROPOSED PAVEMENT MARKING (SEE PAVEMENT MARKING PLANS)</li> </ul>	<ul style="list-style-type: none"> <li> MAINTAIN PAVEMENT MARKING FROM PREVIOUS STAGE</li> <li> TEMP PVT MK LINE 4 SOLID WHITE</li> <li> TEMP PVT MK LINE 4 30' SKIP-10' DASH WHITE (OR AS NOTED)</li> <li> TEMP PVT MK LINE 4 SOLID YELLOW</li> </ul>	<ul style="list-style-type: none"> <li> TEMP PVT MK LINE 4 DBL SOLID Y AT 11" C-C WITH TEMP RAIS REF PVT MKR AT 40' C-C (BI OR MONO DIR AS SHOWN)</li> <li> TEMP PVT MK LINE 6 SOLID WHITE</li> <li> TEMP PVT MK LINE 6 6' SKIP-2' DASH OR AS SPECIFIED WHITE</li> </ul>	<ul style="list-style-type: none"> <li> TEMP PVT MK LINE 8 SOLID WHITE</li> <li> TEMP PVT MK LINE 12 SOLID WHITE</li> <li> TEMP PVT MK LINE 12 SOLID YELLOW</li> <li> TEMP PVT MK LINE 24 SOLID WHITE</li> <li> TEMP PVT MK LTR &amp; SYM</li> </ul>	<ul style="list-style-type: none"> <li> PAVT MARK TAPE T4 4 SOLID WHITE</li> <li> PAVT MARK TAPE T4 4 30' SKIP-10' DASH WHITE OR AS NOTED</li> <li> PAVT MARK TAPE T4 4 SOLID YELLOW</li> </ul>	<ul style="list-style-type: none"> <li> PAVT MARK TAPE T4 6 DBL SOLID Y AT 11" C-C WITH TEMP RAIS REF PVT MKR AT 40' C-C (BI OR MONO DIR AS SHOWN)</li> <li> PAVT MARK TAPE T4 8 SOLID WHITE</li> <li> PAVT MARK TAPE T4 12 SOLID WHITE</li> <li> PAVT MARK TAPE T4 12 SOLID YELLOW</li> </ul>	<ul style="list-style-type: none"> <li> PAVT MARK TAPE T4 6 6' SKIP-2' DASH OR AS SPECIFIED WHITE</li> <li> PAVT MARK TAPE T4 8 SOLID WHITE</li> <li> PAVT MARK TAPE T4 12 SOLID WHITE</li> <li> PAVT MARK TAPE T4 24 SOLID WH</li> <li> PAVT MARK TAPE T4 L&amp;S</li> <li> PAVT MARK TAPE T4 4 WHITE 6' SKIP-2' DASH</li> <li> PAVT MARK TAPE T4 8 WHITE 9' SKIP-3' DASH</li> </ul>

FILE NAME = D:\60X10-ehf-stage\mgt\2013-15-15.dgn

	USER NAME = mmaestra	DESIGNED WVN	REVISED -	<p><b>STATE OF ILLINOIS</b> <b>DEPARTMENT OF TRANSPORTATION</b></p>	<p><b>MAINTENANCE OF TRAFFIC - STAGE 2</b> <b>INTERSTATE 55</b></p>	F.A.I./P RTE.	SECTION	COUNTY	TOTAL SHEETS	SHEET NO.
	DRAWN DAM	REVISOR -	*			(99-1HB-1) R-1	WILL	1508	265	
	PLOT SCALE = 1:1000	CHECKED PJO	REVISOR -			MOT-123	CONTRACT NO. 60X10			
PLOT DATE = 5/13/2017	DATE 05/12/17	REVISOR -	SCALE: AS SHOWN	SHEET NO. 123 OF 226 SHEETS	STA. 3127+00 TO STA. 3140+00	* FAI 55, FAP 856 [ILLINOIS] FED. AID PROJECT				



**EXIT 263**  
**Weber Rd**  
**RIGHT LANE**  
**EXIT ONLY**

**EXIT 263**  
**Weber Rd**  
**1/2 MILE**

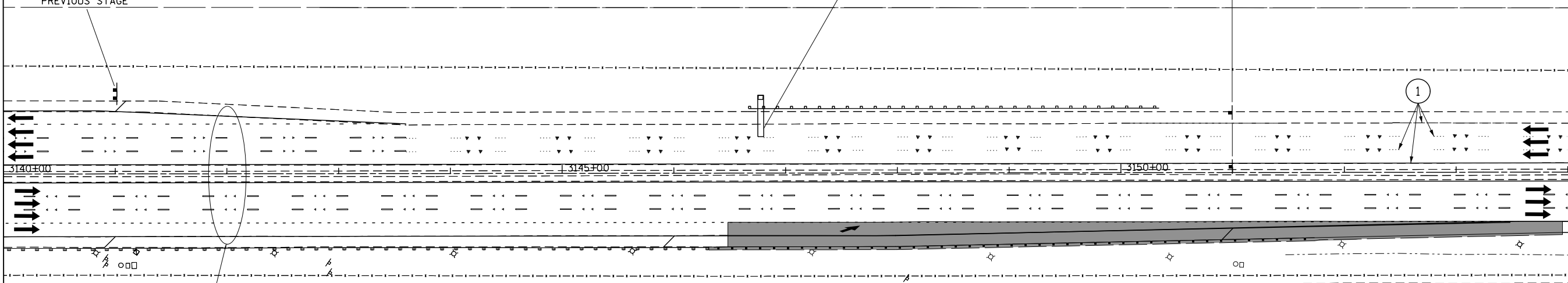
WORK ZONE W21-I115(O)-3618  
SPEED LIMIT 55 R2-1-3648  
PHOTO ENFORCED R10-I108P-3618  
\$375 FINE MINIMUM R2-I106P-3618

SEE SHEET MOT-123  
MATCH LINE STA. 3140+00

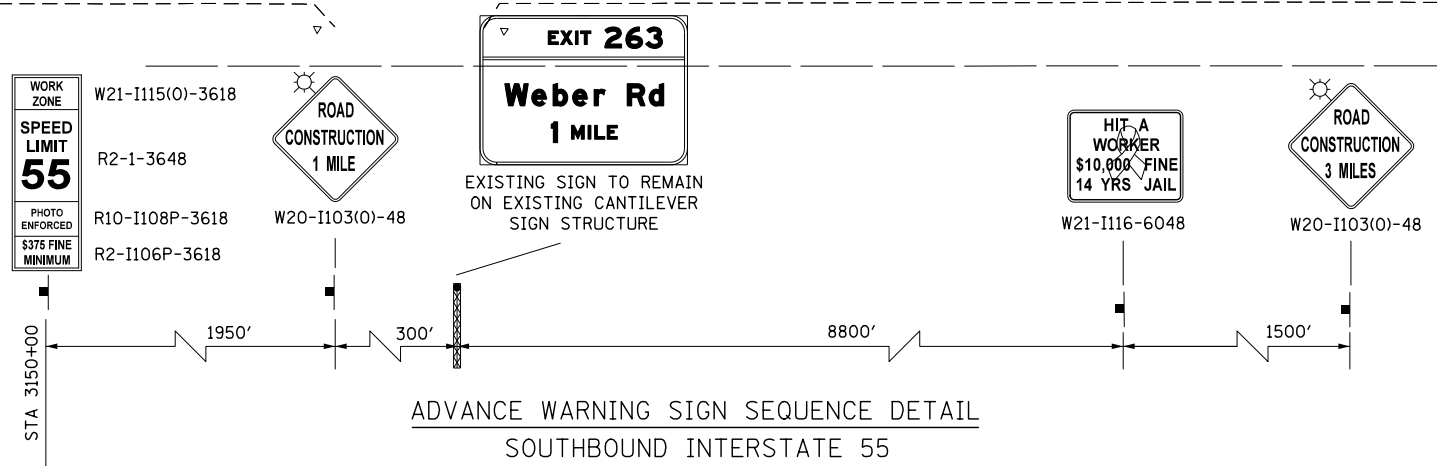
MAINTAIN FROM PREVIOUS STAGE

EXISTING SIGN TO REMAIN VISIBLE ON EXISTING CANTILEVER SIGN STRUCTURE

STA 3150+00  
SEE ADVANCE SIGNING SEQUENCE BELOW



PROPOSED PAVEMENT MARKINGS (SEE NOTE 1)

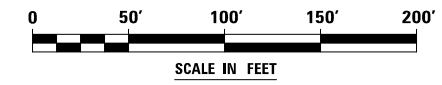


**NOTES**

1. FOR PROPOSED PAVEMENT MARKINGS SEE PAVEMENT MARKING AND SIGNING PLANS.

UNCOVER EXISTING ADVANCE CRASH INVESTIGATION SITE SIGNS WHEN CRASH INVESTIGATION SITE IS COMPLETED ON RAMP A AND OPENED TO TRAFFIC, TYP.

PROVIDE SIGNS ON BOTH SIDES OF TRAVEL LANES (ONE ON RIGHT SHOULDER, ONE ON LEFT SHOULDER)



- MOT LEGEND**
- CONSTRUCTION WORK ZONE
  - TEMP PVMT CONSTRUCTED THIS STAGE
  - PR PVMT CONSTRUCTED IN PREVIOUS STAGE
  - TEMP PVMT CONSTRUCTED IN PREVIOUS STAGE
  - DIRECTION OF TRAFFIC
  - CONSTRUCTION SIGN
  - VERTICAL PANEL W STEADY BURNING LIGHT SEE GENERAL NOTE 8
  - ARROW BOARD
  - TYPE III BARRICADE WITH STEADY BURNING LIGHTS
  - DRUM W STEADY BURNING LIGHT SEE MOT GENERAL NOTE 14
  - TEMP CONC BARRIER OR REL TEMP CONC BARRIER
  - EXISTING PAVEMENT MARKING
  - PROPOSED PAVEMENT MARKING (SEE PAVEMENT MARKING PLANS)
  - MAINTAIN PAVEMENT MARKING FROM PREVIOUS STAGE
  - TEMP PVT MK LINE 4 SOLID WHITE
  - TEMP PVT MK LINE 4 30' SKIP-10' DASH WHITE (OR AS NOTED)
  - TEMP PVT MK LINE 4 SOLID YELLOW
  - TEMP PVT MK LINE 4 DBL SOLID Y AT 11" C-C WITH TEMP RAIS REF PVT MKR AT 40' C-C (BI OR MONO DIR AS SHOWN)
  - TEMP PVT MK LINE 6 SOLID WHITE
  - TEMP PVT MK LINE 6 6' SKIP-2' DASH OR AS SPECIFIED WHITE
  - TEMP PVT MK LINE 8 SOLID WHITE
  - TEMP PVT MK LINE 12 SOLID WHITE
  - TEMP PVT MK LINE 12 SOLID YELLOW
  - TEMP PVT MK LINE 24 SOLID WHITE
  - TEMP PVT MK LTR & SYM
  - PAVT MARK TAPE T4 4 SOLID WHITE
  - PAVT MARK TAPE T4 4 30' SKIP-10' DASH WHITE OR AS NOTED
  - PAVT MARK TAPE T4 4 SOLID YELLOW
  - PAVT MARK TAPE T4 6 DBL SOLID Y AT 11" C-C WITH TEMP RAIS REF PVT MKR AT 40' C-C (BI OR MONO DIR AS SHOWN)
  - PAVT MARK TAPE T4 5 30' SKIP-10' DASH WHITE OR AS NOTED
  - PAVT MARK TAPE T4 6 SOLID WHITE
  - PAVT MARK TAPE T4 6 6' SKIP-2' DASH OR AS SPECIFIED WHITE
  - PAVT MARK TAPE T4 24 SOLID WH
  - PAVT MARK TAPE T4 L&S
  - PAVT MARK TAPE T4 4 WHITE
  - PAVT MARK TAPE T4 8 WHITE
  - PAVT MARK TAPE T4 12 SOLID WHITE
  - PAVT MARK TAPE T4 12 SOLID YELLOW
  - PAVT MARK TAPE T4 8 9' SKIP-3' DASH

**KNIGHT**  
Engineers & Architects

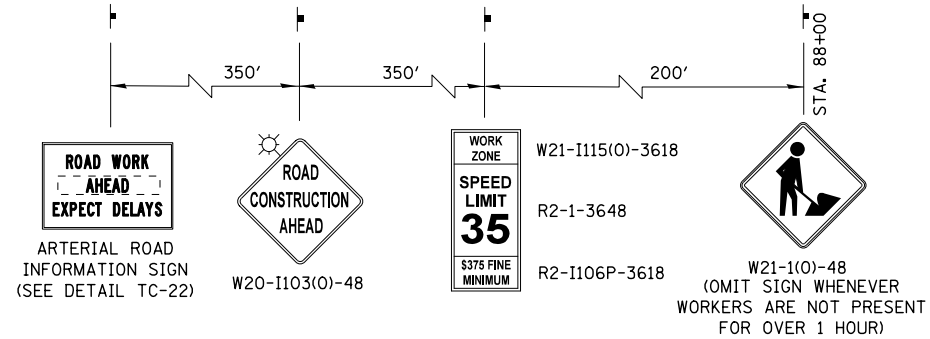
USER NAME = mmaestra	DESIGNED WVN	REVISED -
DRAWN DAM	REVISOR -	
PLOT SCALE = 1:100	CHECKED PJO	REVISED -
PLOT DATE = 5/13/2017	DATE 05/12/17	REVISED -

**STATE OF ILLINOIS**  
**DEPARTMENT OF TRANSPORTATION**

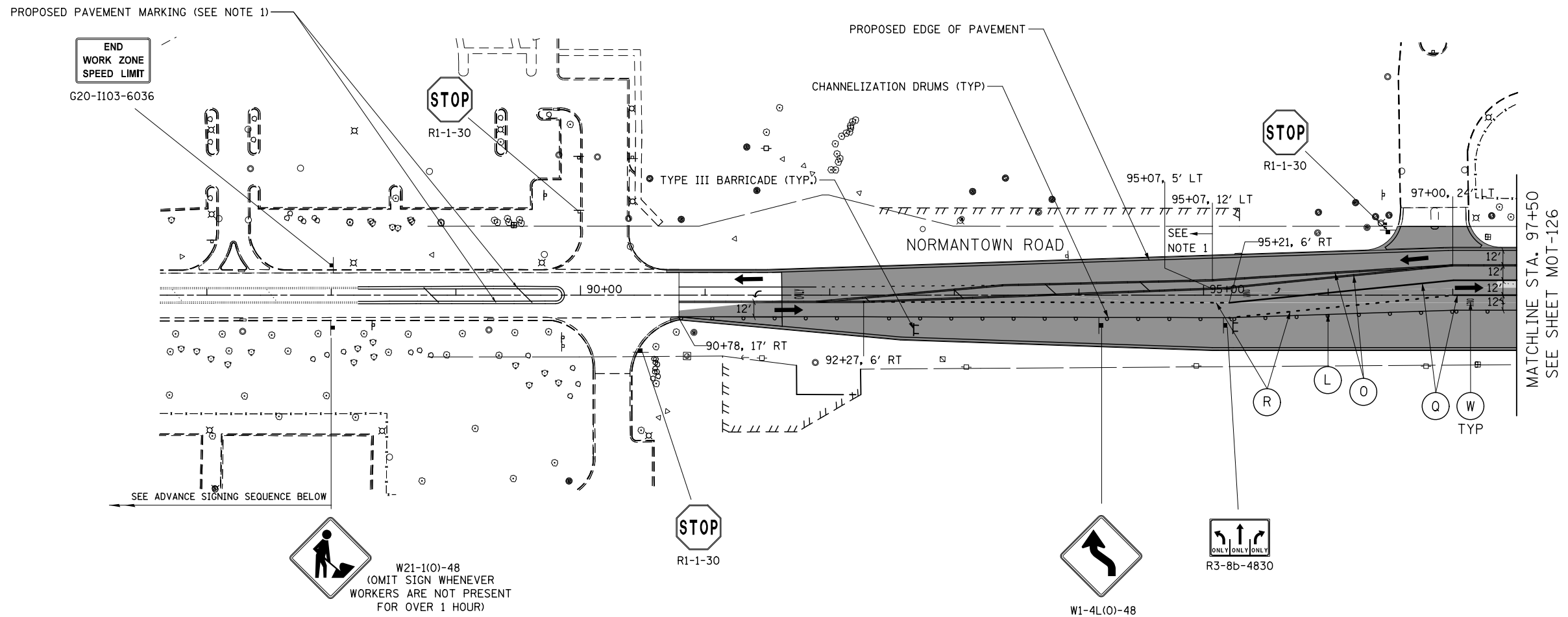
**MAINTENANCE OF TRAFFIC - STAGE 2**  
**INTERSTATE 55**  
SCALE: AS SHOWN SHEET NO. 124 OF 226 SHEETS STA. 3140+00 TO STA. 3154+00

F.A.I./P RTE.	SECTION	COUNTY	TOTAL SHEETS	SHEET NO.
*	(99-1HB-1) R-1	WILL	1508	266
MOT-124	CONTRACT NO. 60X10			
* FAI 55, FAP 856 [ILLINOIS] FED. AID PROJECT				

FILE NAME = D:\60X10-ehf-stage2\mot-124-stg-2-013-155.dgn

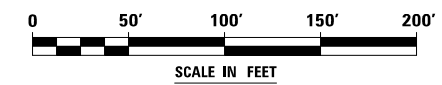


**ADVANCE SIGNING FOR EASTBOUND NORMANTOWN ROAD**  
(SPACING MAY VARY DUE TO FIELD CONDITIONS)



**NOTES**

- 1. FOR PROPOSED PAVEMENT MARKINGS SEE PAVEMENT MARKING AND SIGNING PLANS.

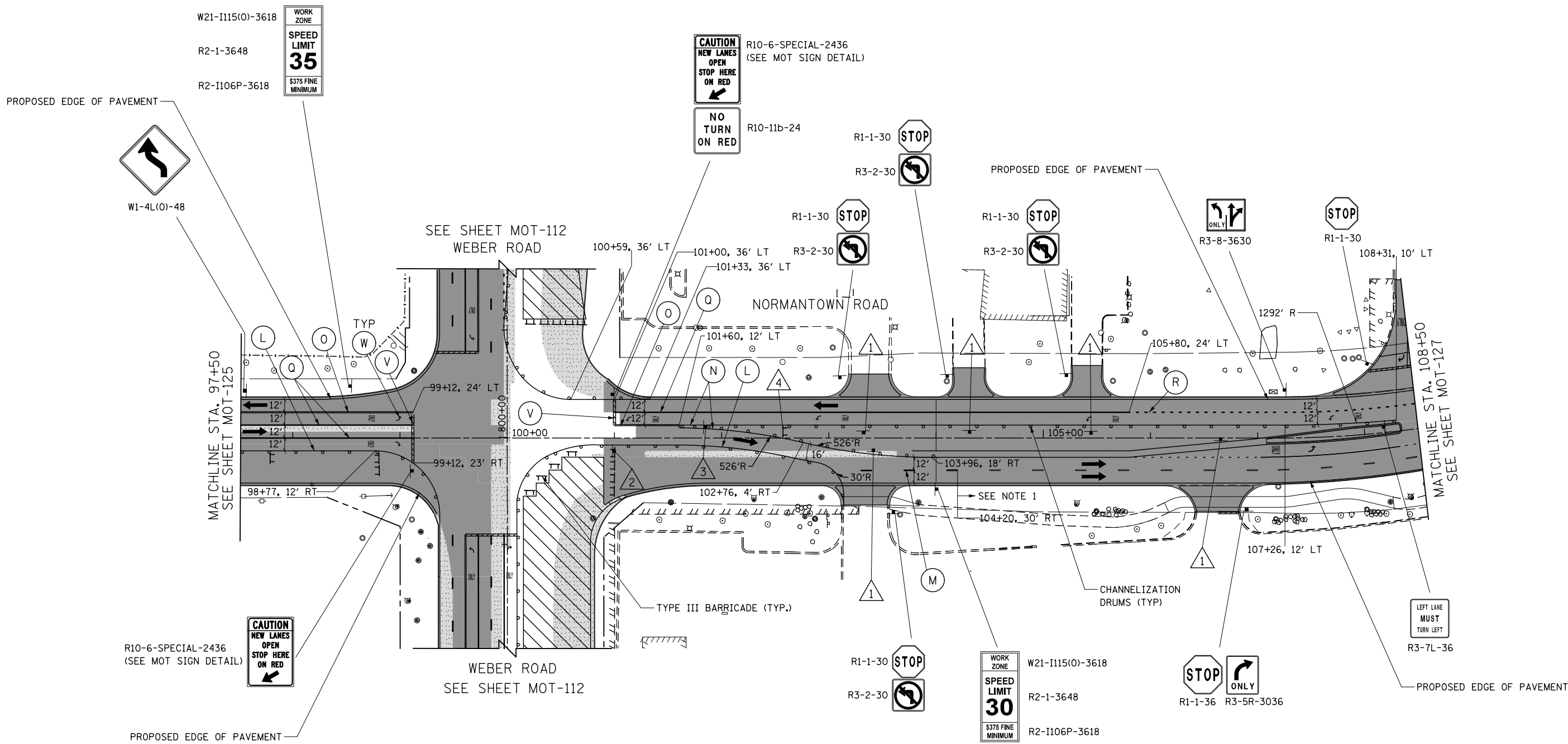


<b>MOT LEGEND</b>	CONSTRUCTION WORK ZONE	DIRECTION OF TRAFFIC	TYPE III BARRICADE WITH STEADY BURNING LIGHTS	MAINTAIN PAVEMENT MARKING FROM PREVIOUS STAGE	TEMP PVT MK LINE 4 DBL SOLID Y AT 11" C-C WITH TEMP RAIS REF PVT MKR AT 40' C-C (BI OR MONO DIR AS SHOWN)	TEMP PVT MK LINE 8 SOLID WHITE	PAVT MARK TAPE T4 4 SOLID WHITE	PAVT MARK TAPE T4 6 6' SKIP-2' DASH OR AS SPECIFIED WHITE	PAVT MARK TAPE T4 24 SOLID WH
	TEMP PVMT CONSTRUCTED THIS STAGE	CONSTRUCTION SIGN	DRUM W STEADY BURNING LIGHT SEE MOT GENERAL NOTE 14	TEMP PVT MK LINE 4 SOLID WHITE	TEMP PVT MK LINE 6 SOLID WHITE	TEMP PVT MK LINE 12 SOLID WHITE	PAVT MARK TAPE T4 4 30' SKIP-10' DASH WHITE OR AS NOTED	PAVT MARK TAPE T4 8 SOLID WHITE	PAVT MARK TAPE T4 12 SOLID WHITE
PR PVMT CONSTRUCTED IN PREVIOUS STAGE	VERTICAL PANEL W STEADY BURNING LIGHT SEE GENERAL NOTE 8	TEMP CONC BARRIER OR REL TEMP CONC BARRIER	TEMP PVT MK LINE 4 30' SKIP-10' DASH WHITE (OR AS NOTED)	TEMP PVT MK LINE 6 6' SKIP-2' DASH OR AS SPECIFIED WHITE	TEMP PVT MK LINE 24 SOLID WHITE	PAVT MARK TAPE T4 5 30' SKIP-10' DASH WHITE OR AS NOTED	PAVT MARK TAPE T4 12 SOLID WHITE	PAVT MARK TAPE T4 12 SOLID YELLOW	PAVT MARK TAPE T4 24 SOLID WH
TEMP PVMT CONSTRUCTED IN PREVIOUS STAGE	ARROW BOARD	EXISTING PAVEMENT MARKING	PROPOSED PAVEMENT MARKING (SEE PAVEMENT MARKING PLANS)	TEMP PVT MK LINE 4 SOLID YELLOW	TEMP PVT MK LTR & SYM	PAVT MARK TAPE T4 4 30' SKIP-10' DASH WHITE OR AS NOTED	PAVT MARK TAPE T4 8 SOLID WHITE	PAVT MARK TAPE T4 12 SOLID WHITE	PAVT MARK TAPE T4 24 SOLID WH


<b>KNIGHT</b> Engineers & Architects	USER NAME = mmaestra	DESIGNED WVN	REVISED -	<b>STATE OF ILLINOIS</b> <b>DEPARTMENT OF TRANSPORTATION</b>	<b>MAINTENANCE OF TRAFFIC - STAGE 2</b> <b>NORMANTOWN ROAD</b>	F.A.I./P RTE.	SECTION	COUNTY	TOTAL SHEETS	SHEET NO.
	PLOT SCALE = 1:1000	CHECKED PJO	REVISED -			*	(99-1HB-1) R-1	WILL	1508	267
	PLOT DATE = 5/13/2017	DATE 05/12/17	REVISED -			SCALE: AS SHOWN	SHEET NO. 125 OF 226 SHEETS	STA. 86+50 TO STA. 97+50	CONTRACT NO. 60X10	

FILE NAME = D:\60X10-ehf-stage\92015-STG\_2\_014-Normantown.dgn

\* FAI 55, FAP 856 [ILLINOIS] FED. AID PROJECT

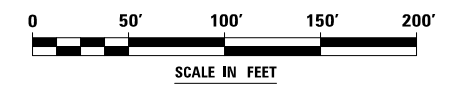


**SIGN LEGEND**



**NOTES**

- 1. FOR PROPOSED PAVEMENT MARKINGS SEE PAVEMENT MARKING AND SIGNING PLANS.



<b>MOT LEGEND</b> CONSTRUCTION WORK ZONE TEMP PVMT CONSTRUCTED THIS STAGE PR PVMT CONSTRUCTED IN PREVIOUS STAGE TEMP PVMT CONSTRUCTED IN PREVIOUS STAGE	DIRECTION OF TRAFFIC CONSTRUCTION SIGN VERTICAL PANEL W STEADY BURNING LIGHT SEE GENERAL NOTE 8 ARROW BOARD	1 TYPE III BARRICADE WITH STEADY BURNING LIGHTS DRUM W STEADY BURNING LIGHT SEE MOT GENERAL NOTE 14 TEMP CONC BARRIER OR REL TEMP CONC BARRIER ① EXISTING PAVEMENT MARKING ② PROPOSED PAVEMENT MARKING (SEE PAVEMENT MARKING PLANS)	③ MAINTAIN PAVEMENT MARKING FROM PREVIOUS STAGE (A) TEMP PVT MK LINE 4 SOLID WHITE (B) TEMP PVT MK LINE 4 30' SKIP-10' DASH WHITE (OR AS NOTED) (C) TEMP PVT MK LINE 4 SOLID YELLOW	(D) TEMP PVT MK LINE 4 DBL SOLID Y AT 11" C-C WITH TEMP RAIS REF PVT MKR AT 40' C-C (BI OR MONO DIR AS SHOWN) (E) TEMP PVT MK LINE 6 SOLID WHITE (F) TEMP PVT MK LINE 6 6' SKIP-2' DASH OR AS SPECIFIED WHITE	(G) TEMP PVT MK LINE 8 SOLID WHITE (H) TEMP PVT MK LINE 12 SOLID WHITE (I) TEMP PVT MK LINE 12 SOLID YELLOW (J) TEMP PVT MK LINE 24 SOLID WHITE (K) TEMP PVT MK LTR & SYM	(L) PAVT MARK TAPE T4 4 SOLID WHITE (M) PAVT MARK TAPE T4 4 30' SKIP-10' DASH WHITE OR AS NOTED (N) PAVT MARK TAPE T4 4 SOLID YELLOW	(O) PAVT MARK TAPE T4 4 DBL SOLID Y AT 11" C-C WITH TEMP RAIS REF PVT MKR AT 40' C-C (BI OR MONO DIR AS SHOWN) (P) PAVT MARK TAPE T4 5 30' SKIP-10' DASH WHITE OR AS NOTED (Q) PAVT MARK TAPE T4 6 SOLID WHITE	(R) PAVT MARK TAPE T4 6 6' SKIP-2' DASH OR AS SPECIFIED WHITE (S) PAVT MARK TAPE T4 8 SOLID WHITE (T) PAVT MARK TAPE T4 12 SOLID WHITE (U) PAVT MARK TAPE T4 12 SOLID YELLOW	(V) PAVT MARK TAPE T4 24 SOLID WH (W) PAVT MARK TAPE T4 L&S (X) PAVT MARK TAPE T4 4 WHITE 6' SKIP-2' DASH (Y) PAVT MARK TAPE T4 8 WHITE 9' SKIP-3' DASH
---	--	---	--	---	---	--	--	---	--

FILE NAME = D:\60X10-ehf-staging\2015-STG\_2\_015-Normantown2.dgn

<b>KNIGHT</b> Engineers & Architects	USER NAME = mmaestra DESIGNED WVN DRAWN DAM CHECKED PJO DATE 05/12/17	REVISIONS REVISED - REVISED - REVISED - REVISED -	<b>STATE OF ILLINOIS</b> <b>DEPARTMENT OF TRANSPORTATION</b>	<b>MAINTENANCE OF TRAFFIC - STAGE 2</b> <b>NORMANTOWN ROAD</b>	F.A.I./P R.T.E. SECTION (99-1HB-1) R-1 COUNTY WILL CONTRACT NO. 60X10	TOTAL SHEETS 1508 SHEET NO. 268
	PLOT SCALE = 1:1000 PLOT DATE = 5/13/2017	SCALE: AS SHOWN SHEET NO. 126 OF 226 SHEETS STA. 97+50 TO STA. 108+50			* FAI 55, FAP 856 [ILLINOIS] FED. AID PROJECT	



**MOT LEGEND**

- CONSTRUCTION WORK ZONE
- TEMP PVMT CONSTRUCTED THIS STAGE
- PR PVMT CONSTRUCTED IN PREVIOUS STAGE
- TEMP PVMT CONSTRUCTED IN PREVIOUS STAGE

- DIRECTION OF TRAFFIC
- CONSTRUCTION SIGN
- VERTICAL PANEL W STEADY BURNING LIGHT SEE GENERAL NOTE 8
- ARROW BOARD

- TYPE III BARRICADE WITH STEADY BURNING LIGHTS DRUM W STEADY BURNING LIGHT SEE MOT GENERAL NOTE 14
- TEMP CONC BARRIER OR REL TEMP CONC BARRIER
- EXISTING PAVEMENT MARKING
- PROPOSED PAVEMENT MARKING (SEE PAVEMENT MARKING PLANS)

- MAINTAIN PAVEMENT MARKING FROM PREVIOUS STAGE
- TEMP PVT MK LINE 4 SOLID WHITE
- TEMP PVT MK LINE 4 30' SKIP-10' DASH WHITE (OR AS NOTED)
- TEMP PVT MK LINE 4 SOLID YELLOW

- TEMP PVT MK LINE 4 DBL SOLID Y AT 11" C-C WITH TEMP RAIS REF PVT MKR AT 40' C-C (BI OR MONO DIR AS SHOWN)
- TEMP PVT MK LINE 6 SOLID WHITE
- TEMP PVT MK LINE 6 6' SKIP-2' DASH OR AS SPECIFIED WHITE

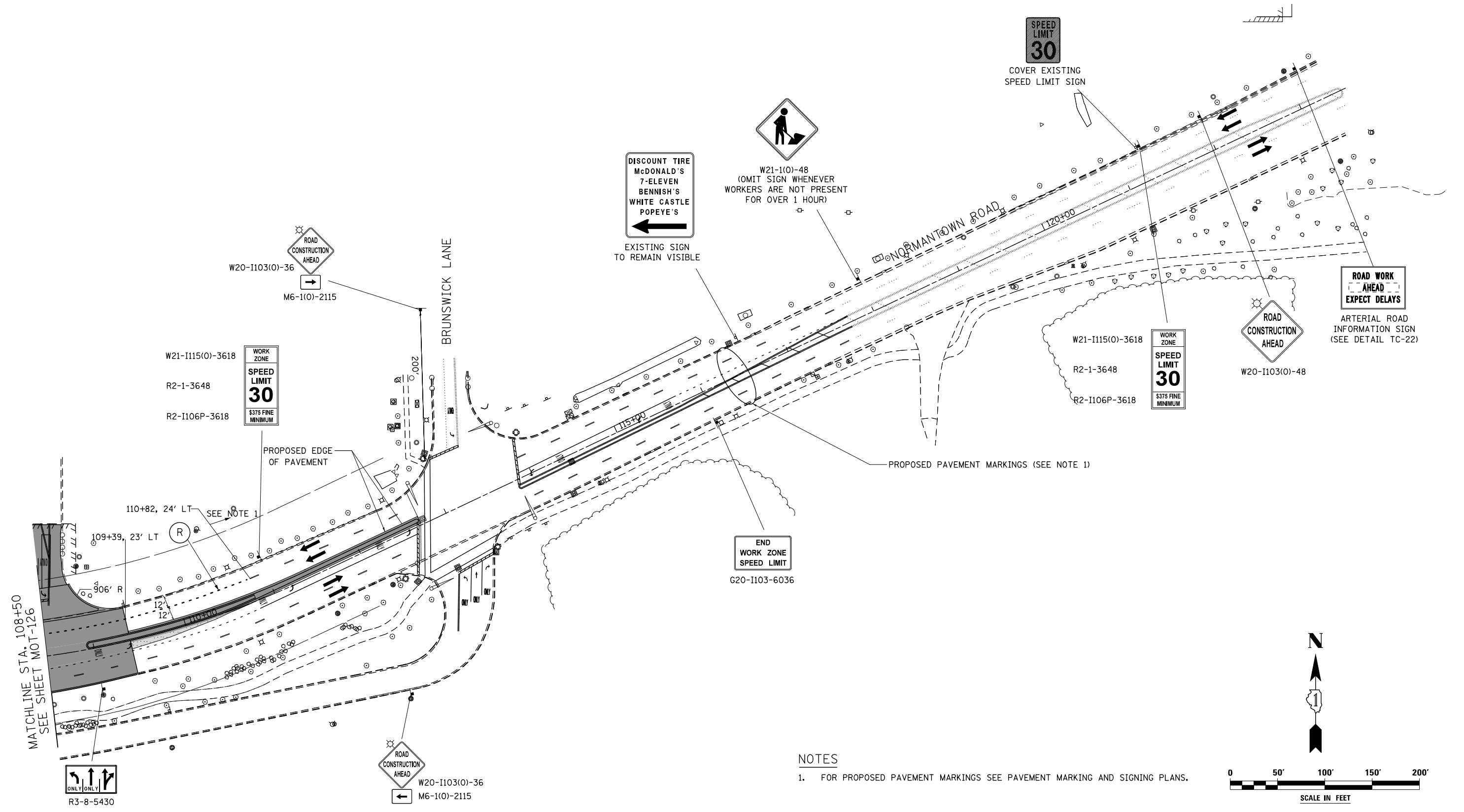
- TEMP PVT MK LINE 8 SOLID WHITE
- TEMP PVT MK LINE 12 SOLID WHITE
- TEMP PVT MK LINE 12 SOLID YELLOW
- TEMP PVT MK LINE 24 SOLID WHITE
- TEMP PVT MK LTR & SYM

- PAVT MARK TAPE T4 4 SOLID WHITE
- PAVT MARK TAPE T4 4 30' SKIP-10' DASH WHITE OR AS NOTED
- PAVT MARK TAPE T4 4 SOLID YELLOW

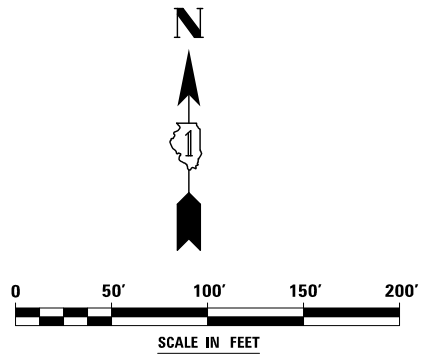
- PAVT MARK TAPE T4 4 DBL SOLID Y AT 11" C-C WITH TEMP RAIS REF PVT MKR AT 40' C-C (BI OR MONO DIR AS SHOWN)
- PAVT MARK TAPE T4 5 30' SKIP-10' DASH WHITE OR AS NOTED
- PAVT MARK TAPE T4 6 SOLID WHITE

- PAVT MARK TAPE T4 6 6' SKIP-2' DASH OR AS SPECIFIED WHITE
- PAVT MARK TAPE T4 8 SOLID WHITE
- PAVT MARK TAPE T4 12 SOLID WHITE
- PAVT MARK TAPE T4 12 SOLID YELLOW

- PAVT MARK TAPE T4 24 SOLID WH
- PAVT MARK TAPE T4 L&S
- PAVT MARK TAPE T4 4 WHITE
- PAVT MARK TAPE T4 8 WHITE
- PAVT MARK TAPE T4 8 9' SKIP-3' DASH



**NOTES**  
 1. FOR PROPOSED PAVEMENT MARKINGS SEE PAVEMENT MARKING AND SIGNING PLANS.



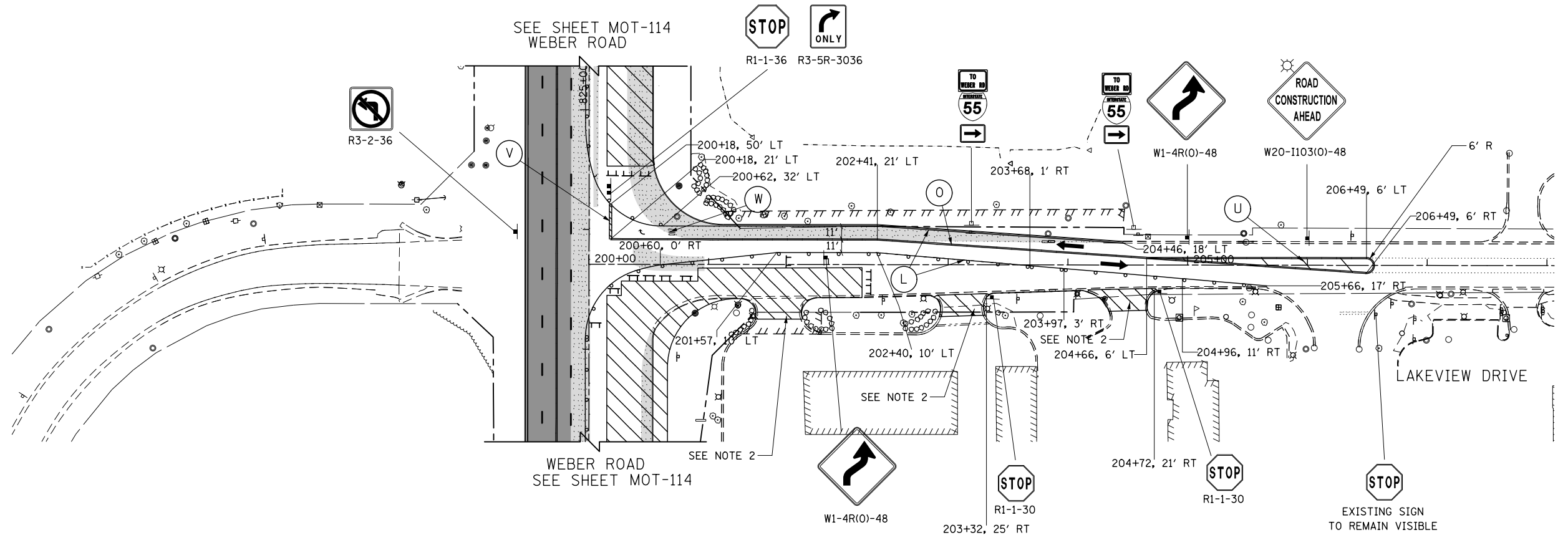
FILE NAME = D:\60X10-shr-staging\2017-STG 2-016-Normantown3.dgn

<b>KNIGHT</b> Engineers & Architects	USER NAME = mmaestra	DESIGNED WVN	REVISED -
	PLOT SCALE = 1:1000	DRAWN WVN	REVISED -
	PLOT DATE = 5/13/2017	CHECKED PJO	REVISED -
		DATE 05/12/17	REVISED -

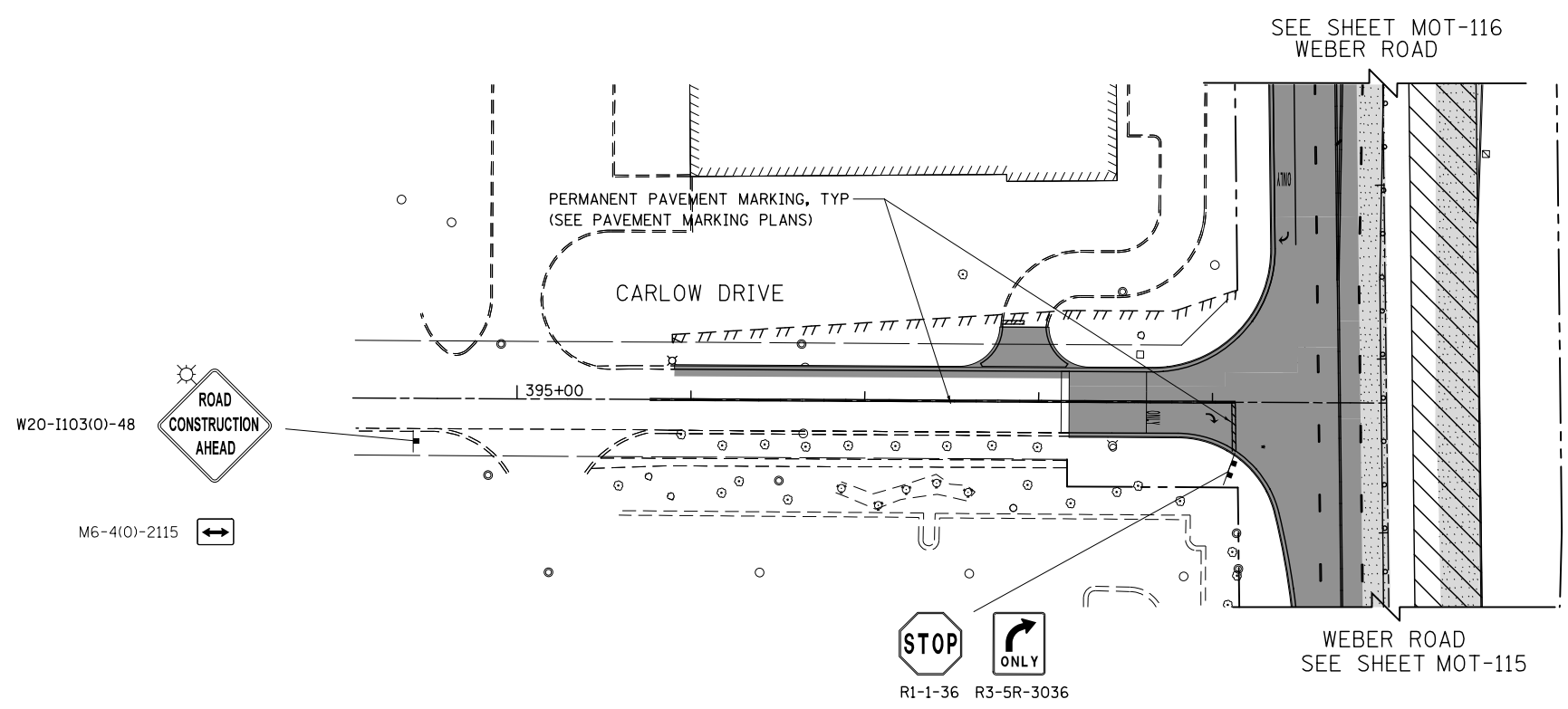
**STATE OF ILLINOIS  
DEPARTMENT OF TRANSPORTATION**

<b>MAINTENANCE OF TRAFFIC - STAGE 2 NORMANTOWN ROAD</b>			
SCALE: AS SHOWN	SHEET NO. 127 OF 226 SHEETS	STA. 108+50 TO STA. PROJECT END	

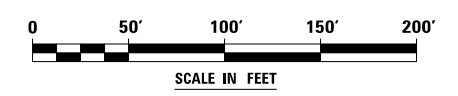
F.A.I./P RTE.	SECTION	COUNTY	TOTAL SHEETS	SHEET NO.
*	(99-1HB-1) R-1	WILL	1508	269
MOT-127	CONTRACT NO. 60X10			
* FAI 55, FAP 856 [ILLINOIS] FED. AID PROJECT				



- MOT LEGEND**
- CONSTRUCTION WORK ZONE
  - TEMP PVMT CONSTRUCTED THIS STAGE
  - PR PVMT CONSTRUCTED IN PREVIOUS STAGE
  - TEMP PVMT CONSTRUCTED IN PREVIOUS STAGE
  - DIRECTION OF TRAFFIC
  - CONSTRUCTION SIGN
  - VERTICAL PANEL W STEADY BURNING LIGHT SEE GENERAL NOTE 8
  - ARROW BOARD
  - TYPE III BARRICADE WITH STEADY BURNING LIGHTS DRUM W STEADY BURNING LIGHT SEE MOT GENERAL NOTE 14
  - TEMP CONC BARRIER OR REL TEMP CONC BARRIER
  - EXISTING PAVEMENT MARKING
  - PROPOSED PAVEMENT MARKING (SEE PAVEMENT MARKING PLANS)
  - MAINTAIN PAVEMENT MARKING FROM PREVIOUS STAGE
  - TEMP PVT MK LINE 4 SOLID WHITE
  - TEMP PVT MK LINE 4 30' SKIP-10' DASH WHITE (OR AS NOTED)
  - TEMP PVT MK LINE 4 SOLID YELLOW
  - TEMP PVT MK LINE 4 DBL SOLID Y AT 11" C-C WITH TEMP RAIS REF PVT MKR AT 40' C-C (BI OR MONO DIR AS SHOWN)
  - TEMP PVT MK LINE 6 SOLID WHITE
  - TEMP PVT MK LINE 6 6' SKIP-2' DASH OR AS SPECIFIED WHITE
  - TEMP PVT MK LINE 8 SOLID WHITE
  - TEMP PVT MK LINE 12 SOLID WHITE
  - TEMP PVT MK LINE 12 SOLID YELLOW
  - TEMP PVT MK LINE 24 SOLID WHITE
  - TEMP PVT MK LTR & SYM
  - PAVT MARK TAPE T4 4 SOLID WHITE
  - PAVT MARK TAPE T4 4 30' SKIP-10' DASH WHITE OR AS NOTED
  - PAVT MARK TAPE T4 4 SOLID YELLOW
  - PAVT MARK TAPE T4 6 DBL SOLID Y AT 11" C-C WITH TEMP RAIS REF PVT MKR AT 40' C-C (BI OR MONO DIR AS SHOWN)
  - PAVT MARK TAPE T4 5 30' SKIP-10' DASH WHITE OR AS NOTED
  - PAVT MARK TAPE T4 6 SOLID WHITE
  - PAVT MARK TAPE T4 6 6' SKIP-2' DASH OR AS SPECIFIED WHITE
  - PAVT MARK TAPE T4 8 SOLID WHITE
  - PAVT MARK TAPE T4 12 SOLID WHITE
  - PAVT MARK TAPE T4 12 SOLID YELLOW
  - PAVT MARK TAPE T4 24 SOLID WH
  - PAVT MARK TAPE T4 L&S
  - PAVT MARK TAPE T4 4 WHITE
  - PAVT MARK TAPE T4 8 WHITE
  - PAVT MARK TAPE T4 12 SOLID YELLOW



- NOTES**
- FOR PROPOSED PAVEMENT MARKINGS SEE PAVEMENT MARKING AND SIGNING PLANS.
  - MAINTAIN ACCESS DURING CONSTRUCTION, TEMPORARY ACCESS (COMMERCIAL ENTRANCE)



FILE NAME = D:\60X10-shr-staging\2018-STG 2\_017-LakeviewCarLow.dgn

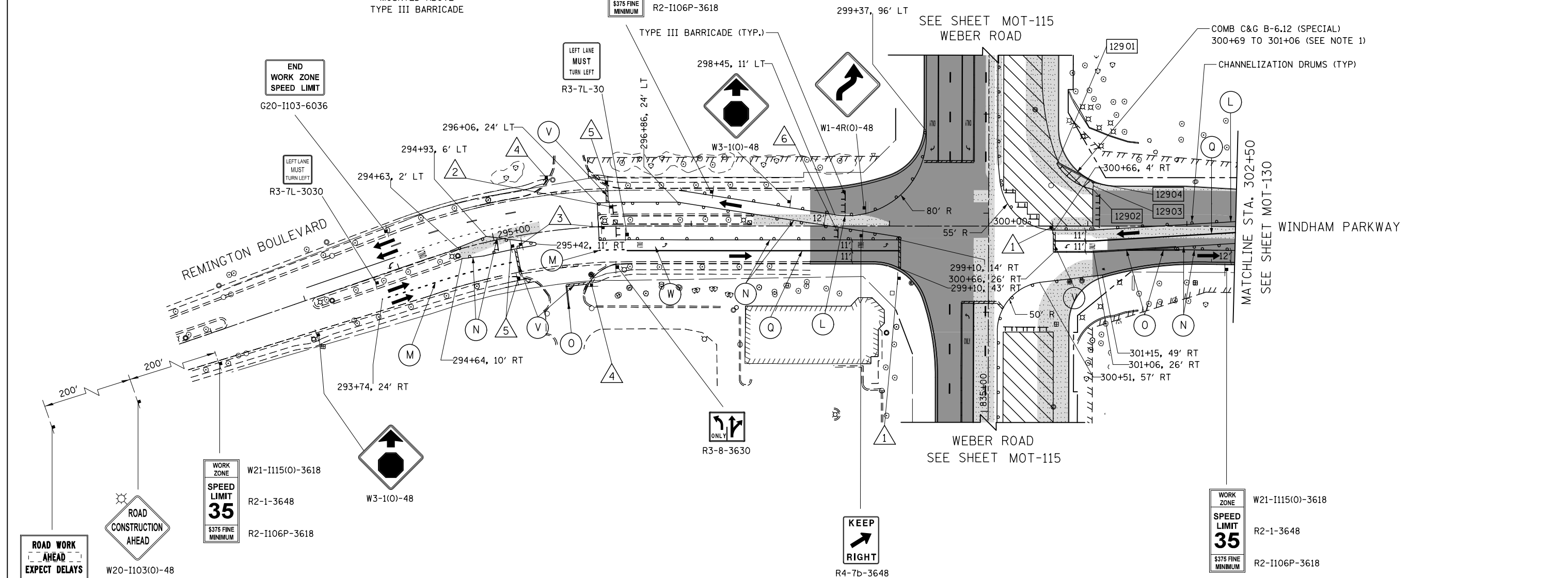
<b>KNIGHT</b> Engineers & Architects	USER NAME = mmaestra	DESIGNED WVN	REVISED -	<b>STATE OF ILLINOIS</b> <b>DEPARTMENT OF TRANSPORTATION</b>	<b>MAINTENANCE OF TRAFFIC - STAGE 2</b> <b>LAKEVIEW DRIVE AND CARLOW DRIVE</b>	F.A.I./P RTE.	SECTION	COUNTY	TOTAL SHEETS	SHEET NO.
	PLOT SCALE = 1:1000	DRAWN WVN	REVISED -			* (99-1HB-1) R-1	WILL	1508	270	
PLOT DATE = 5/13/2017	CHECKED PJO	DATE 05/12/17	REVISED -	SCALE: AS SHOWN	SHEET NO. 128 OF 226 SHEETS	STA. 200+00 TO STA. 400+00	CONTRACT NO. 60X10			
						* FAI 55, FAP 856 [ILLINOIS] FED. AID PROJECT				

**SIGN LEGEND**

1	2	3	4	5	6
R10-6-SPECIAL-2436 (SEE MOT SIGN DETAIL)	R5-1-36	R4-7a-3036	R1-1-36 R1-3P-186	R1-1-36 R1-3P-186	W1-6(O)-6030 MOUNTED ABOVE TYPE III BARRICADE

**TEMPORARY PAVEMENT DATA**

STATION	OFFSET
12901	300+69 63' LT
12902	301+05 37' LT
12903	301+06 41' LT
12904	301+06 44' LT



ARTERIAL ROAD INFORMATION SIGN (SEE DETAIL TC-22)

**ROAD WORK AHEAD EXPECT DELAYS** W20-I103(O)-48

**SPEED LIMIT 35** W21-I115(O)-3618, R2-1-3648, R2-I106P-3618

**KEEP RIGHT** R4-7b-3648

**STOP** R1-1-36, R1-3P-186

**TYPE III BARRICADE (TYP.)** W1-6(O)-6030

**LEFT LANE MUST TURN LEFT** R3-7L-3030

**END WORK ZONE SPEED LIMIT** G20-I103-6036

**LEFT LANE MUST TURN LEFT** R3-7L-30

**WINDHAM PARKWAY** MATCHLINE STA. 302+50 SEE SHEET MOT-130

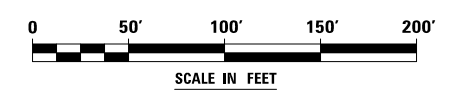
**WEBER ROAD** SEE SHEET MOT-115

**WEBER ROAD** SEE SHEET MOT-115

**WEBER ROAD** SEE SHEET MOT-115

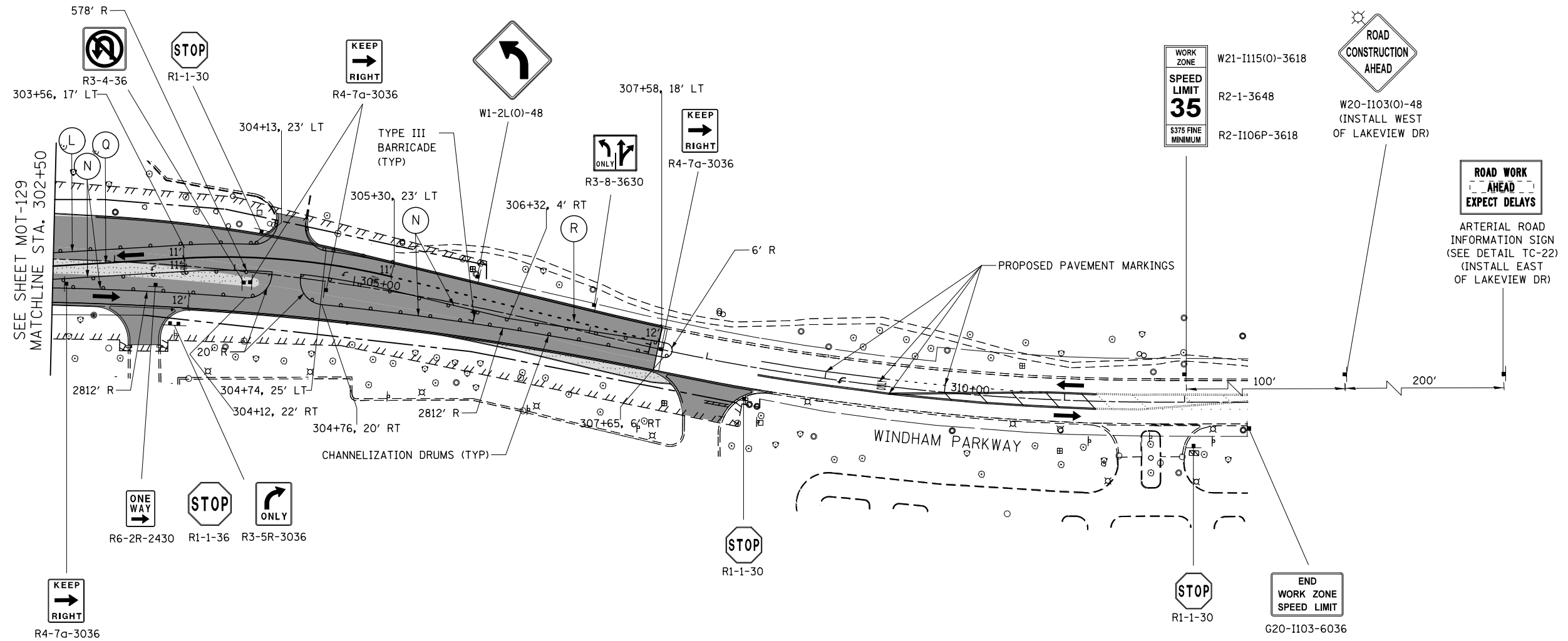
**NOTES**

1. AT THE LIMITS OF THE CURB AND GUTTER, HORIZONTAL AND VERTICAL TRANSITIONS SHALL BE INSTALLED IN ACCORDANCE WITH THE MAINTENANCE OF TRAFFIC DETAILS AND AS DIRECTED BY THE ENGINEER.
2. SEE TEMPORARY PAVEMENT DETAIL ON MAINTENANCE OF TRAFFIC DETAILS SHEET MOT-8



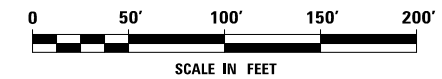
FILE NAME = D:\60X10-ah-t-stage2\215-216-RemingtonWindham.dgn

<b>KNIGHT</b> Engineers & Architects	USER NAME = mmaestra	DESIGNED WVN	REVISED -	<b>STATE OF ILLINOIS</b> <b>DEPARTMENT OF TRANSPORTATION</b>	<b>MAINTENANCE OF TRAFFIC - STAGE 2</b> <b>REMINGTON BOULEVARD / WINDHAM PARKWAY</b>	F.A.I./P.RTE.	SECTION	COUNTY	TOTAL SHEETS	SHEET NO.
	PLOT SCALE = 1:1000	DRAWN DAM	REVISED -			*	(99-IHB-1) R-1	WILL	1508	271
	PLOT DATE = 5/13/2017	CHECKED PJO	REVISED -			MOT-129	CONTRACT NO. 60X10			
		DATE 05/12/17	REVISED -			* FAI 55, FAP 856 [ILLINOIS] FED. AID PROJECT				
					SCALE: AS SHOWN	SHEET NO. 129 OF 226 SHEETS	STA. 292+50 TO STA. 302+50			



**NOTES**

- FOR PROPOSED PAVEMENT MARKINGS SEE PAVEMENT MARKING AND SIGNING PLANS.



**MOT LEGEND**

- CONSTRUCTION WORK ZONE
- TEMP PVMT CONSTRUCTED THIS STAGE
- PR PVMT CONSTRUCTED IN PREVIOUS STAGE
- TEMP PVMT CONSTRUCTED IN PREVIOUS STAGE
- DIRECTION OF TRAFFIC
- CONSTRUCTION SIGN
- VERTICAL PANEL W STEADY BURNING LIGHT SEE GENERAL NOTE 8
- ARROW BOARD
- TYPE III BARRICADE WITH STEADY BURNING LIGHTS
- PROPOSED PAVEMENT MARKING (SEE PAVEMENT MARKING PLANS)
- MAINTAIN PAVEMENT MARKING FROM PREVIOUS STAGE
- TEMP PVT MK LINE 4 SOLID WHITE
- TEMP PVT MK LINE 4 30' SKIP-10' DASH WHITE (OR AS NOTED)
- TEMP PVT MK LINE 4 SOLID YELLOW
- TEMP PVT MK LINE 4 DBL SOLID Y AT 11" C-C WITH TEMP RAIS REF PVT MKR AT 40' C-C (BI OR MONO DIR AS SHOWN)
- TEMP PVT MK LINE 8 SOLID WHITE
- TEMP PVT MK LINE 12 SOLID WHITE
- TEMP PVT MK LINE 12 SOLID YELLOW
- TEMP PVT MK LINE 24 SOLID WHITE
- TEMP PVT MK LTR & SYM
- PAVT MARK TAPE T4 4 SOLID WHITE
- PAVT MARK TAPE T4 4 30' SKIP-10' DASH WHITE OR AS NOTED
- PAVT MARK TAPE T4 4 SOLID YELLOW
- PAVT MARK TAPE T4 6 DBL SOLID Y AT 11" C-C WITH TEMP RAIS REF PVT MKR AT 40' C-C (BI OR MONO DIR AS SHOWN)
- PAVT MARK TAPE T4 6 6' SKIP-2' DASH OR AS SPECIFIED WHITE
- PAVT MARK TAPE T4 8 SOLID WHITE
- PAVT MARK TAPE T4 12 SOLID WHITE
- PAVT MARK TAPE T4 12 SOLID YELLOW
- PAVT MARK TAPE T4 6 6' SKIP-2' DASH OR AS SPECIFIED WHITE
- PAVT MARK TAPE T4 24 SOLID WH
- PAVT MARK TAPE T4 L&S
- PAVT MARK TAPE T4 4 WHITE
- PAVT MARK TAPE T4 8 WHITE
- PAVT MARK TAPE T4 12 SOLID YELLOW
- PAVT MARK TAPE T4 8 WHITE
- PAVT MARK TAPE T4 9' SKIP-3' DASH

FILE NAME = D:\08\10-eh-t-stage\920-STD\_2\_019-RemingtonWindham2.dgn

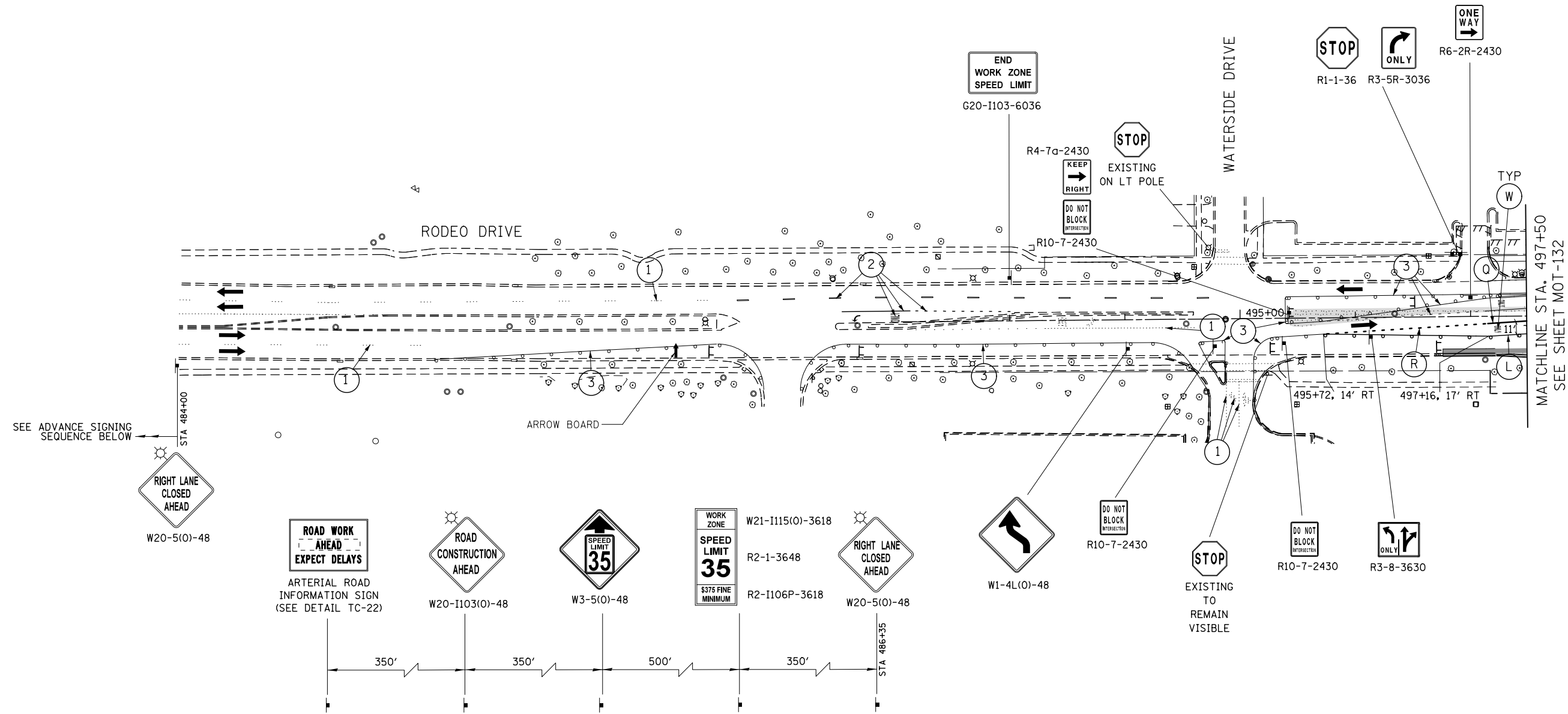


USER NAME = mmaestra	DESIGNED WVN	REVISED -
DRAWN DAM	REVISIONS	REVISED -
PLOT SCALE = 1:1000	CHECKED PJO	REVISED -
PLOT DATE = 5/13/2017	DATE 05/12/17	REVISED -

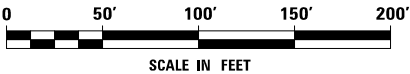
**STATE OF ILLINOIS  
DEPARTMENT OF TRANSPORTATION**

<b>MAINTENANCE OF TRAFFIC - STAGE 2</b>	
<b>REMINGTON BOULEVARD / WINDHAM PARKWAY</b>	
SCALE: AS SHOWN	SHEET NO. 130 OF 226 SHEETS
STA. 302+50	TO STA. 312+50

F.A.I./P RTE.	SECTION	COUNTY	TOTAL SHEETS	SHEET NO.
*	(99-1HB-1) R-1	WILL	1508	272
MOT-130				CONTRACT NO. 60X10
* FAI 55, FAP 856 [ILLINOIS] FED. AID PROJECT				



ADVANCE SIGNING FOR EASTBOUND RODEO DRIVE  
(SPACING MAY VARY DUE TO FIELD CONDITIONS)



- MOT LEGEND**
- CONSTRUCTION WORK ZONE
  - TEMP PVMT CONSTRUCTED THIS STAGE
  - PR PVMT CONSTRUCTED IN PREVIOUS STAGE
  - TEMP PVMT CONSTRUCTED IN PREVIOUS STAGE
  - DIRECTION OF TRAFFIC
  - CONSTRUCTION SIGN
  - VERTICAL PANEL W STEADY BURNING LIGHT SEE GENERAL NOTE 8
  - ARROW BOARD

- 1 TYPE III BARRICADE WITH STEADY BURNING LIGHTS
- 2 PROPOSED PAVEMENT MARKING (SEE PAVEMENT MARKING PLANS)
- 3 MAINTAIN PAVEMENT MARKING FROM PREVIOUS STAGE
- 4 TEMP PVT MK LINE 4 SOLID WHITE
- 5 TEMP PVT MK LINE 4 30' SKIP-10' DASH WHITE (OR AS NOTED)
- 6 TEMP PVT MK LINE 4 SOLID YELLOW
- 7 TEMP PVT MK LINE 4 DBL SOLID Y AT 11" C-C WITH TEMP RAIS REF PVT MKR AT 40' C-C (BI OR MONO DIR AS SHOWN)
- 8 TEMP PVT MK LINE 6 SOLID WHITE
- 9 TEMP PVT MK LINE 6 6' SKIP-2' DASH OR AS SPECIFIED WHITE
- 10 TEMP PVT MK LINE 8 SOLID WHITE
- 11 TEMP PVT MK LINE 12 SOLID WHITE
- 12 TEMP PVT MK LINE 12 SOLID YELLOW
- 13 TEMP PVT MK LINE 24 SOLID WHITE
- 14 TEMP PVT MK LTR & SYM
- 15 PAVT MARK TAPE T4 4 SOLID WHITE
- 16 PAVT MARK TAPE T4 4 30' SKIP-10' DASH WHITE OR AS NOTED
- 17 PAVT MARK TAPE T4 4 SOLID YELLOW
- 18 PAVT MARK TAPE T4 4 DBL SOLID Y AT 11" C-C WITH TEMP RAIS REF PVT MKR AT 40' C-C (BI OR MONO DIR AS SHOWN)
- 19 PAVT MARK TAPE T4 6 6' SKIP-2' DASH OR AS SPECIFIED WHITE
- 20 PAVT MARK TAPE T4 8 SOLID WHITE
- 21 PAVT MARK TAPE T4 12 SOLID WHITE
- 22 PAVT MARK TAPE T4 12 SOLID YELLOW
- 23 PAVT MARK TAPE T4 6 6' SKIP-2' DASH OR AS SPECIFIED WHITE
- 24 PAVT MARK TAPE T4 24 SOLID WH
- 25 PAVT MARK TAPE T4 L&S
- 26 PAVT MARK TAPE T4 4 WHITE
- 27 PAVT MARK TAPE T4 8 6' SKIP-2' DASH
- 28 PAVT MARK TAPE T4 8 WHITE
- 29 PAVT MARK TAPE T4 12 9' SKIP-3' DASH

FILE NAME = D:\60X10-eh-t-staging\2021-STG\_2\_020-RodeoRemington.dgn

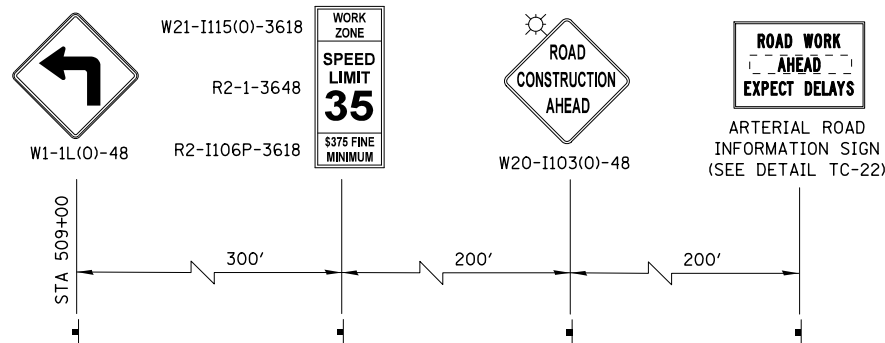
**KNIGHT**  
Engineers & Architects

USER NAME = mmaestra	DESIGNED WVN	REVISED -
DRAWN DAM	REVISOR -	
PLOT SCALE = 1:1000	CHECKED PJO	REVISOR -
PLOT DATE = 5/13/2017	DATE 05/12/17	REVISOR -

STATE OF ILLINOIS  
DEPARTMENT OF TRANSPORTATION

MAINTENANCE OF TRAFFIC - STAGE 2	
RODEO DRIVE / REMINGTON BOULEVARD	
SCALE: AS SHOWN	SHEET NO. 131 OF 226 SHEETS
STA. 492+00	TO STA. 497+50

F.A.I./P RTE.	SECTION	COUNTY	TOTAL SHEETS	SHEET NO.
*	(99-1HB-1) R-1	WILL	1508	273
MOT-131	CONTRACT NO. 60X10			
* FAI 55, FAP 856 [ILLINOIS] FED. AID PROJECT				



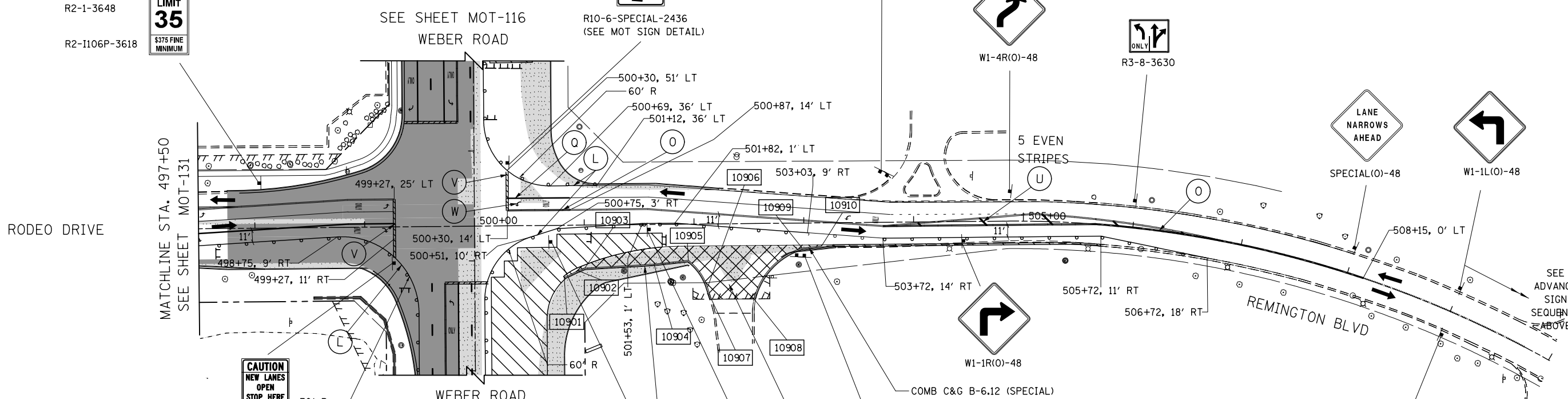
W21-I115(O)-3618  
R2-1-3648  
R2-I106P-3618

WORK ZONE  
SPEED LIMIT 35  
\$375 FINE MINIMUM

CAUTION  
NEW LANES  
OPEN  
STOP HERE  
ON RED

STOP R1-1-36  
ONLY R3-5R-3036

ADVANCE SIGNING FOR WESTBOUND REMINGTON BLVD  
(SPACING MAY VARY DUE TO FIELD CONDITIONS)



TEMPORARY PAVEMENT DATA

STATION	OFFSET
10901	500+81 47' RT
10902	500+94 41' RT
10903	501+00 39' RT
10904	501+63 36' RT
10905	501+95 33' RT
10906	502+12 58' RT
10907	502+15 69' RT
10908	502+54 69' RT
10909	502+98 23' RT
10910	503+16 21' RT

R10-6-SPECIAL-2436  
(SEE MOT SIGN DETAIL)

W21-I115(O)-3618  
R2-1-3648  
R2-I106P-3618

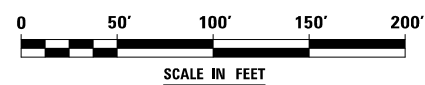
WORK ZONE  
SPEED LIMIT 35  
\$375 FINE MINIMUM

STOP R1-1-36  
ONLY R3-5R-3036

END WORK ZONE  
SPEED LIMIT  
G20-I103-6036

NOTES

- AT THE LIMITS OF THE CURB AND GUTTER, HORIZONTAL AND VERTICAL TRANSITIONS SHALL BE INSTALLED IN ACCORDANCE WITH THE MAINTENANCE OF TRAFFIC DETAILS AND AS DIRECTED BY THE ENGINEER.
- SEE TEMPORARY PAVEMENT DETAIL ON MAINTENANCE OF TRAFFIC DETAILS SHEET MOT-8



**MOT LEGEND**

- CONSTRUCTION WORK ZONE
- TEMP PVMT CONSTRUCTED THIS STAGE
- PR PVMT CONSTRUCTED IN PREVIOUS STAGE
- TEMP PVMT CONSTRUCTED IN PREVIOUS STAGE

- DIRECTION OF TRAFFIC
- CONSTRUCTION SIGN
- VERTICAL PANEL W STEADY BURNING LIGHT SEE GENERAL NOTE 8
- ARROW BOARD

- TYPE III BARRICADE WITH STEADY BURNING LIGHTS
- DRUM W STEADY BURNING LIGHT SEE MOT GENERAL NOTE 14
- TEMP CONC BARRIER OR REL TEMP CONC BARRIER
- EXISTING PAVEMENT MARKING
- PROPOSED PAVEMENT MARKING (SEE PAVEMENT MARKING PLANS)

- MAINTAIN PAVEMENT MARKING FROM PREVIOUS STAGE
- TEMP PVT MK LINE 4 SOLID WHITE
- TEMP PVT MK LINE 4 30' SKIP-10' DASH WHITE (OR AS NOTED)
- TEMP PVT MK LINE 4 SOLID YELLOW

- TEMP PVT MK LINE 4 DBL SOLID Y AT 11" C-C WITH TEMP RAIS REF PVT MKR AT 40' C-C (BI OR MONO DIR AS SHOWN)
- TEMP PVT MK LINE 6 SOLID WHITE
- TEMP PVT MK LINE 6 6' SKIP-2' DASH OR AS SPECIFIED WHITE

- TEMP PVT MK LINE 8 SOLID WHITE
- TEMP PVT MK LINE 12 SOLID WHITE
- TEMP PVT MK LINE 12 SOLID YELLOW
- TEMP PVT MK LINE 24 SOLID WHITE
- TEMP PVT MK LTR & SYM

- PAVT MARK TAPE T4 4 SOLID WHITE
- PAVT MARK TAPE T4 4 30' SKIP-10' DASH WHITE OR AS NOTED
- PAVT MARK TAPE T4 4 SOLID YELLOW

- PAVT MARK TAPE T4 4 DBL SOLID Y AT 11" C-C WITH TEMP RAIS REF PVT MKR AT 40' C-C (BI OR MONO DIR AS SHOWN)
- PAVT MARK TAPE T4 5 30' SKIP-10' DASH WHITE OR AS NOTED
- PAVT MARK TAPE T4 6 SOLID WHITE

- PAVT MARK TAPE T4 6 6' SKIP-2' DASH OR AS SPECIFIED WHITE
- PAVT MARK TAPE T4 8 SOLID WHITE
- PAVT MARK TAPE T4 12 SOLID WHITE
- PAVT MARK TAPE T4 12 SOLID YELLOW

- PAVT MARK TAPE T4 24 SOLID WH
- PAVT MARK TAPE T4 L&S
- PAVT MARK TAPE T4 4 WHITE 6' SKIP-2' DASH
- PAVT MARK TAPE T4 8 WHITE 9' SKIP-3' DASH

FILE NAME = D:\60X10-eh-t-staging\2022-STG\_2\_021-RodeoRemington2.dgn

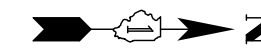
**KNIGHT**  
Engineers & Architects

USER NAME = mmaestra	DESIGNED WVN	REVISED -
DRAWN DAM	REVISIONS	REVISED -
PLOT SCALE = 1:1000	CHECKED PJO	REVISED -
PLOT DATE = 5/13/2017	DATE 05/12/17	REVISED -

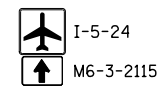
STATE OF ILLINOIS  
DEPARTMENT OF TRANSPORTATION

MAINTENANCE OF TRAFFIC - STAGE 2	
RODEO DRIVE / REMINGTON BOULEVARD	
SCALE: AS SHOWN	SHEET NO. 132 OF 226 SHEETS
STA. 497+50	TO STA. 508+50

F.A.I./P RTE.	SECTION	COUNTY	TOTAL SHEETS	SHEET NO.
*	(99-1HB-1) R-1	WILL	1508	274
MOT-132				CONTRACT NO. 60X10
* FAI 55, FAP 856 [ILLINOIS] FED. AID PROJECT				



R10-6-SPECIAL-2436  
(SEE MOT SIGN DETAIL)



W1-4bL(0)-48

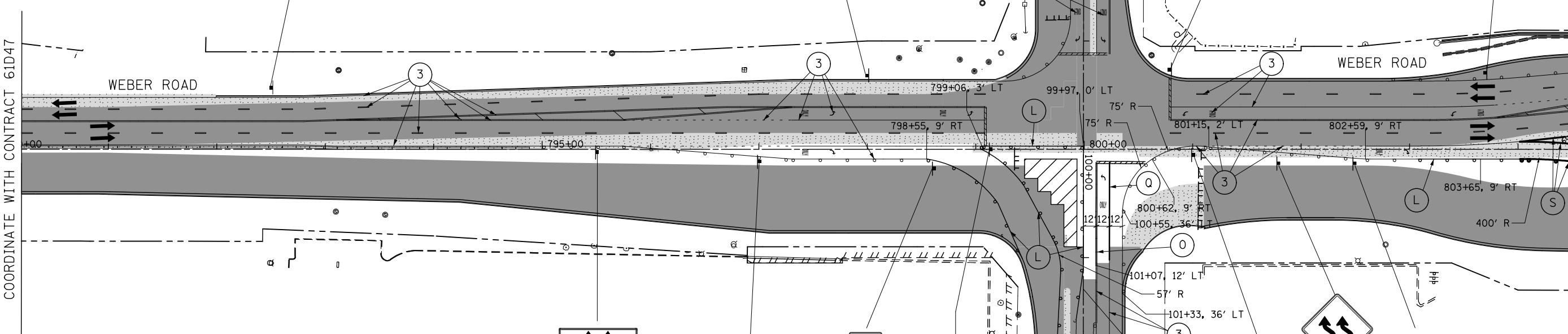
WORK ZONE	W21-I115(0)-3618
SPEED LIMIT	R2-1-3648
40	
\$375 FINE MINIMUM	R2-I106P-3618

SEE NOTE 2

SEE SHEET MOT-137  
NORMANTOWN ROAD

STA. 790+20  
END IMPROVEMENTS CONTRACT 60X10  
COORDINATE WITH CONTRACT 61D47

MATCH LINE STA. 804+50  
SEE SHEET MOT-134



### NOTES

1. SEE INTERSECTION STAGING PLANS FOR MORE INFORMATION.
2. MATCH POSTED SPEED LIMIT WITH CONTRACT 61D47



R3-8-7230



M2-1-2115  
M1-1-24



R3-5R-3036



R10-6-SPECIAL-2436

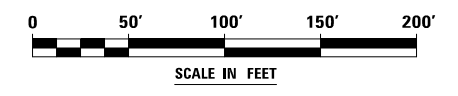


W1-4bL(0)-48

WORK ZONE	W21-I115(0)-3618
SPEED LIMIT	R2-1-3648
45	
\$375 FINE MINIMUM	R2-I106P-3618

REMOVE EXISTING  
SPEED LIMIT SIGN

M3-3-2412 SOUTH	M3-1-2412 NORTH
M1-1-24	M1-1-24
M6-3-2115	M5-1R-2115



### MOT LEGEND

	CONSTRUCTION WORK ZONE		DIRECTION OF TRAFFIC
	TEMP PVMT CONSTRUCTED THIS STAGE		CONSTRUCTION SIGN
	PR PVMT CONSTRUCTED IN PREVIOUS STAGE		VERTICAL PANEL W STEADY BURNING LIGHT SEE GENERAL NOTE 8
	TEMP PVMT CONSTRUCTED IN PREVIOUS STAGE		ARROW BOARD

- |  |  |   |                                  |  |                                   |   |                                  |  |                                   |                                    |                                     |                                    |                          |                                    |  |                                     |   |  |                          |                              |  |                              |                                     |                                      |                                  |                              |                              |  |
|--|--|---|----------------------------------|--|-----------------------------------|---|----------------------------------|--|-----------------------------------|------------------------------------|-------------------------------------|------------------------------------|--------------------------|------------------------------------|--|-------------------------------------|---|--|--------------------------|------------------------------|--|------------------------------|-------------------------------------|--------------------------------------|----------------------------------|------------------------------|------------------------------|--|
| 1 TYPE III BARRICADE WITH STEADY BURNING LIGHTS<br>DRUM W STEADY BURNING LIGHT SEE MOT GENERAL NOTE 14 | 2 TEMP CONC BARRIER OR REL TEMP CONC BARRIER | 3 MAINTAIN PAVEMENT MARKING FROM PREVIOUS STAGE | 4 TEMP PVT MK LINE 4 SOLID WHITE | 5 TEMP PVT MK LINE 4 30' SKIP-10' DASH WHITE (OR AS NOTED) | 6 TEMP PVT MK LINE 4 SOLID YELLOW | 7 TEMP PVT MK LINE 4 DBL SOLID Y AT 11" C-C WITH TEMP RAIS REF PVT MKR AT 40' C-C (BI OR MONO DIR AS SHOWN) | 8 TEMP PVT MK LINE 6 SOLID WHITE | 9 TEMP PVT MK LINE 6 6' SKIP-2' DASH OR AS SPECIFIED WHITE | 10 TEMP PVT MK LINE 8 SOLID WHITE | 11 TEMP PVT MK LINE 12 SOLID WHITE | 12 TEMP PVT MK LINE 12 SOLID YELLOW | 13 TEMP PVT MK LINE 24 SOLID WHITE | 14 TEMP PVT MK LTR & SYM | 15 PAVT MARK TAPE T4 4 SOLID WHITE | 16 PAVT MARK TAPE T4 4 30' SKIP-10' DASH WHITE OR AS NOTED | 17 PAVT MARK TAPE T4 4 SOLID YELLOW | 18 PAVT MARK TAPE T4 4 DBL SOLID Y AT 11" C-C WITH TEMP RAIS REF PVT MKR AT 40' C-C (BI OR MONO DIR AS SHOWN) | 19 PAVT MARK TAPE T4 6 6' SKIP-2' DASH OR AS SPECIFIED WHITE | 20 PAVT MARK TAPE T4 L&S | 21 PAVT MARK TAPE T4 4 WHITE | 22 PAVT MARK TAPE T4 8 6' SKIP-2' DASH | 23 PAVT MARK TAPE T4 8 WHITE | 24 PAVT MARK TAPE T4 12 SOLID WHITE | 25 PAVT MARK TAPE T4 12 SOLID YELLOW | 26 PAVT MARK TAPE T4 24 SOLID WH | 27 PAVT MARK TAPE T4 4 WHITE | 28 PAVT MARK TAPE T4 8 WHITE | 29 PAVT MARK TAPE T4 8 9' SKIP-3' DASH |
|--|--|---|----------------------------------|--|-----------------------------------|---|----------------------------------|--|-----------------------------------|------------------------------------|-------------------------------------|------------------------------------|--------------------------|------------------------------------|--|-------------------------------------|---|--|--------------------------|------------------------------|--|------------------------------|-------------------------------------|--------------------------------------|----------------------------------|------------------------------|------------------------------|--|

**KNIGHT**  
Engineers & Architects

USER NAME = mmaestra	DESIGNED WVN	REVISED -
DRAWN DAM	REVISIONS	REVISED -
PLOT SCALE = 1:1000	CHECKED PJO	REVISED -
PLOT DATE = 5/13/2017	DATE 05/12/17	REVISED -

STATE OF ILLINOIS  
DEPARTMENT OF TRANSPORTATION

**MAINTENANCE OF TRAFFIC - STAGE 2A**  
**WEBER ROAD**

SCALE: AS SHOWN SHEET NO. 133 OF 226 SHEETS STA. 790+00 TO STA. 804+50

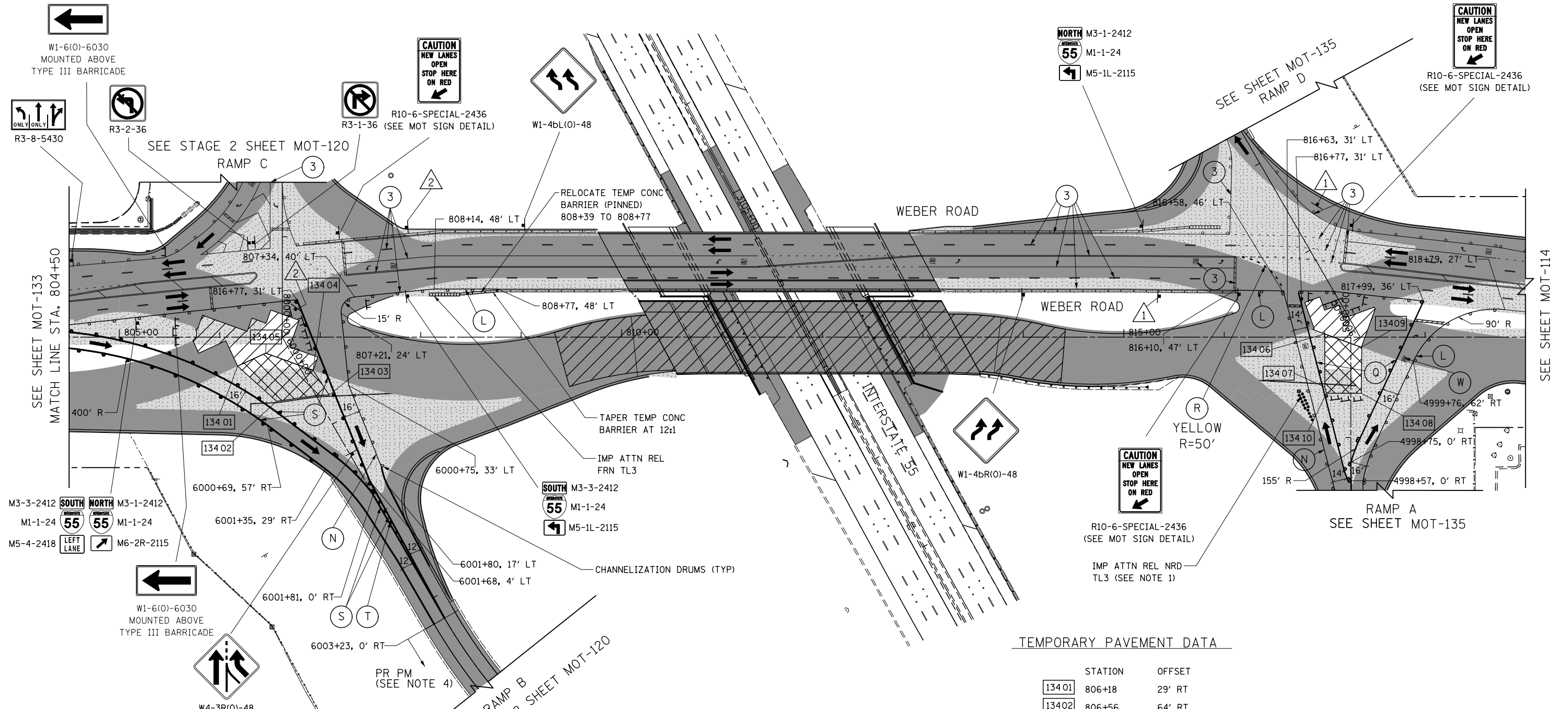
F.A.I./P. RTE.	SECTION	COUNTY	TOTAL SHEETS	SHEET NO.
*	(99-1HB-1) R-1	WILL	1508	275
MOT-133			CONTRACT NO. 60X10	
* FAI 55, FAP 856 [ILLINOIS] FED. AID PROJECT				

FILE NAME = D:\60X10-ehf-stage\mot-133-24\_001.dgn

**MOT LEGEND**

- CONSTRUCTION WORK ZONE
- TEMP PVMT CONSTRUCTED THIS STAGE
- PR PVMT CONSTRUCTED IN PREVIOUS STAGE
- TEMP PVMT CONSTRUCTED IN PREVIOUS STAGE
- DIRECTION OF TRAFFIC
- CONSTRUCTION SIGN
- VERTICAL PANEL W STEADY BURNING LIGHT SEE GENERAL NOTE 8
- ARROW BOARD

- 1 TYPE III BARRICADE WITH STEADY BURNING LIGHTS
- 2 DRUM W STEADY BURNING LIGHT SEE MOT GENERAL NOTE 14
- 3 TEMP CONC BARRIER OR REL TEMP CONC BARRIER
- 4 EXISTING PAVEMENT MARKING
- 5 PROPOSED PAVEMENT MARKING (SEE PAVEMENT MARKING PLANS)
- 6 MAINTAIN PAVEMENT MARKING FROM PREVIOUS STAGE
- 7 TEMP PVT MK LINE 4 SOLID WHITE
- 8 TEMP PVT MK LINE 4 30' SKIP-10' DASH WHITE (OR AS NOTED)
- 9 TEMP PVT MK LINE 4 SOLID YELLOW
- 10 TEMP PVT MK LINE 4 DBL SOLID Y AT 11" C-C WITH TEMP RAIS REF PVT MKR AT 40' C-C (BI OR MONO DIR AS SHOWN)
- 11 TEMP PVT MK LINE 6 SOLID WHITE
- 12 TEMP PVT MK LINE 6 6' SKIP-2' DASH OR AS SPECIFIED WHITE
- 13 TEMP PVT MK LINE 8 SOLID WHITE
- 14 TEMP PVT MK LINE 12 SOLID WHITE
- 15 TEMP PVT MK LINE 12 SOLID YELLOW
- 16 TEMP PVT MK LINE 24 SOLID WHITE
- 17 TEMP PVT MK LTR & SYM
- 18 PAVT MARK TAPE T4 4 SOLID WHITE
- 19 PAVT MARK TAPE T4 4 30' SKIP-10' DASH WHITE OR AS NOTED
- 20 PAVT MARK TAPE T4 4 SOLID YELLOW
- 21 PAVT MARK TAPE T4 4 DBL SOLID Y AT 11" C-C WITH TEMP RAIS REF PVT MKR AT 40' C-C (BI OR MONO DIR AS SHOWN)
- 22 PAVT MARK TAPE T4 5 30' SKIP-10' DASH WHITE OR AS NOTED
- 23 PAVT MARK TAPE T4 6 SOLID WHITE
- 24 PAVT MARK TAPE T4 6 6' SKIP-2' DASH OR AS SPECIFIED WHITE
- 25 PAVT MARK TAPE T4 8 SOLID WHITE
- 26 PAVT MARK TAPE T4 12 SOLID WHITE
- 27 PAVT MARK TAPE T4 12 SOLID YELLOW
- 28 PAVT MARK TAPE T4 24 SOLID WH
- 29 PAVT MARK TAPE T4 L&S
- 30 PAVT MARK TAPE T4 4 WHITE
- 31 PAVT MARK TAPE T4 8 WHITE
- 32 PAVT MARK TAPE T4 8 WHITE 9' SKIP-3' DASH



**NOTES**

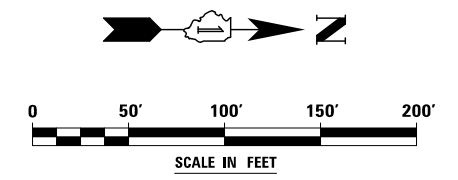
1. TEMPORARY IMPACT ATTENUATORS (NON-REDIRECTIVE SHALL BE PLACED TO PROTECT TEMPORARY TRAFFIC SIGNAL POLE INSTALLATION.
2. SEE TEMPORARY PAVEMENT DETAIL ON MAINTENANCE OF TRAFFIC DETAILS SHEET MOT-8
3. SEE INTERSECTION STAGING FOR MORE INFORMATION.
4. FOR PROPOSED PAVEMENT MARKINGS SEE PAVEMENT MARKING AND SIGNING PLANS.

**SIGN LEGEND**

- M3-3-2412 SOUTH
- M3-1-2412 NORTH
- M1-1-24
- M6-1-2115

**TEMPORARY PAVEMENT DATA**

STATION	OFFSET
13401	806+18 29' RT
13402	806+56 64' RT
13403	807+09 58' RT
13404	806+93 33' RT
13405	806+46 16' RT
13406	817+00 3' LT
13407	817+00 50' RT
13408	817+36 56' RT
13409	817+36 10' RT
13410	817+02 56' RT



FILE NAME = D:\60X10-eh-t-stage\92102-510-24\_002.dgn

<p><b>KNIGHT</b> Engineers &amp; Architects</p>	USER NAME = dbarnes PLOT SCALE = 1:1000 PLOT DATE = 8/16/2017	DESIGNED WVN DRAWN DAM CHECKED PJO DATE 06/16/17	REVISED - REVISED - REVISED - REVISED -	<b>STATE OF ILLINOIS</b> <b>DEPARTMENT OF TRANSPORTATION</b>	<b>MAINTENANCE OF TRAFFIC - STAGE 2A</b> <b>WEBER ROAD</b>	SCALE: AS SHOWN SHEET NO. 134 OF 226 SHEETS STA. 804+50 TO STA. 819+00	F.A.I./P.R.T.E. SECTION (99-1HB-1) R-1 COUNTY WILL TOTAL SHEETS 1508 SHEET NO. 276 CONTRACT NO. 60X10 * FAI 55, FAP 856 [ILLINOIS] FED. AID PROJECT
---	---	---	--	---	---	--	---



**MOT LEGEND**

- CONSTRUCTION WORK ZONE
- TEMP PVMT CONSTRUCTED THIS STAGE
- PR PVMT CONSTRUCTED IN PREVIOUS STAGE
- TEMP PVMT CONSTRUCTED IN PREVIOUS STAGE
- DIRECTION OF TRAFFIC
- CONSTRUCTION SIGN
- VERTICAL PANEL W STEADY BURNING LIGHT SEE GENERAL NOTE 8
- ARROW BOARD
- TYPE III BARRICADE WITH STEADY BURNING LIGHTS
- DRUM W STEADY BURNING LIGHT SEE MOT GENERAL NOTE 14
- TEMP CONC BARRIER OR REL TEMP CONC BARRIER
- EXISTING PAVEMENT MARKING
- PROPOSED PAVEMENT MARKING (SEE PAVEMENT MARKING PLANS)
- MAINTAIN PAVEMENT MARKING FROM PREVIOUS STAGE
- PAVT MARK TAPE T4 4 SOLID WHITE
- PAVT MARK TAPE T4 4 30' SKIP-10' DASH WHITE OR AS NOTED
- PAVT MARK TAPE T4 4 SOLID YELLOW
- PAVT MARK TAPE T4 4 DBL SOLID Y AT 11" C-C WITH TEMP RAIS REF PVT MKR AT 40' C-C (BI OR MONO DIR AS SHOWN)
- PAVT MARK TAPE T4 5 30' SKIP-10' DASH WHITE OR AS NOTED
- PAVT MARK TAPE T4 6 SOLID WHITE
- PAVT MARK TAPE T4 6 6' SKIP-2' DASH OR AS SPECIFIED WHITE
- PAVT MARK TAPE T4 8 SOLID WHITE
- PAVT MARK TAPE T4 12 SOLID WHITE
- PAVT MARK TAPE T4 12 SOLID YELLOW
- PAVT MARK TAPE T4 24 SOLID WHITE
- PAVT MARK TAPE T4 L&S

**SIGN LEGEND**

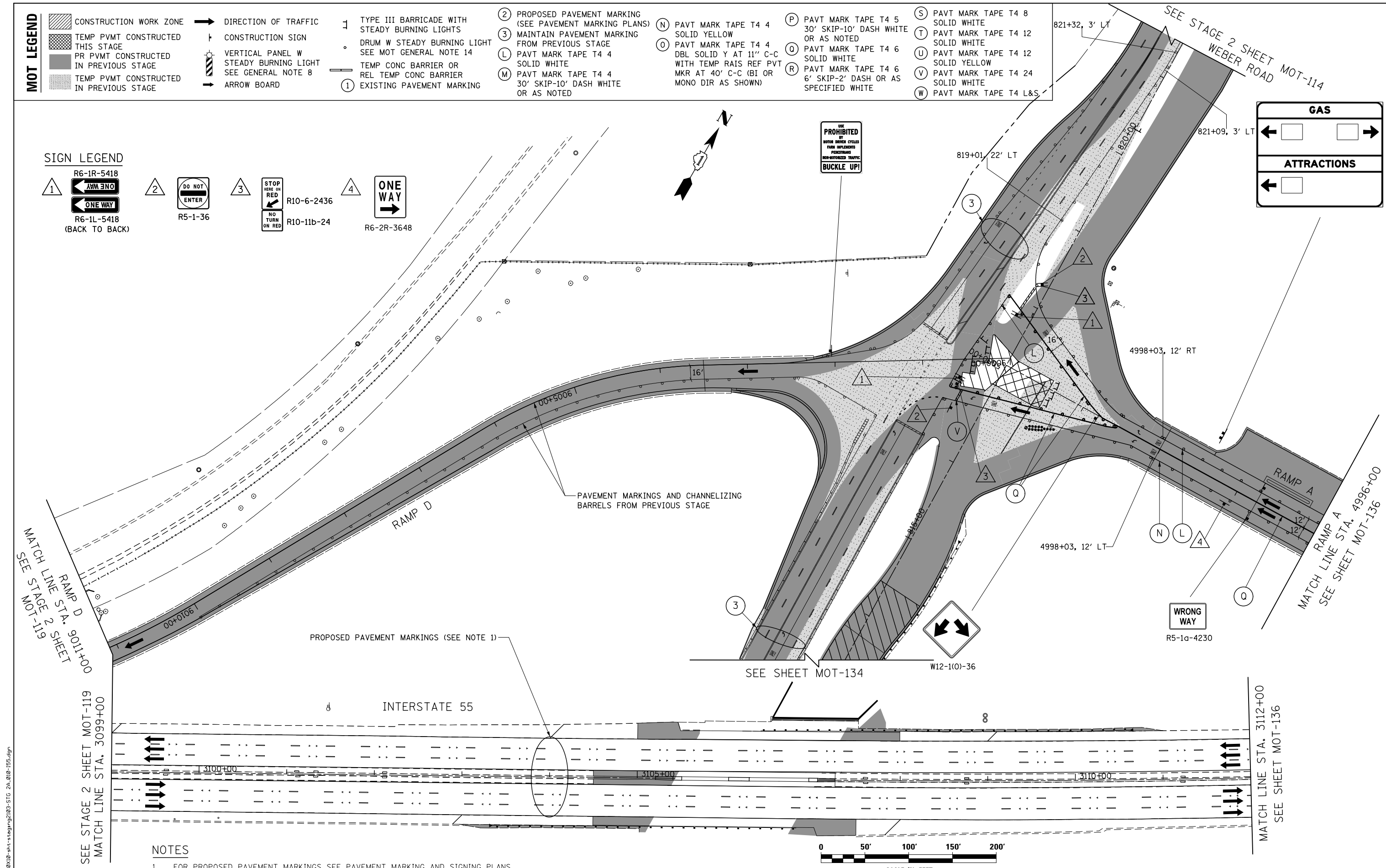
- R6-1R-5418
- R6-1L-5418 (BACK TO BACK)
- R5-1-36
- R10-6-2436
- R10-11b-24
- R6-2R-3648
- ONE WAY

**GAS**

← [ ] [ ] →

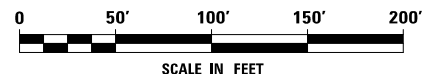
**ATTRACTIONS**

← [ ] →



**NOTES**

1. FOR PROPOSED PAVEMENT MARKINGS SEE PAVEMENT MARKING AND SIGNING PLANS.



FILE NAME = D:\60X10-shr-stage2\1023-STG\_2A\_010-155.dgn



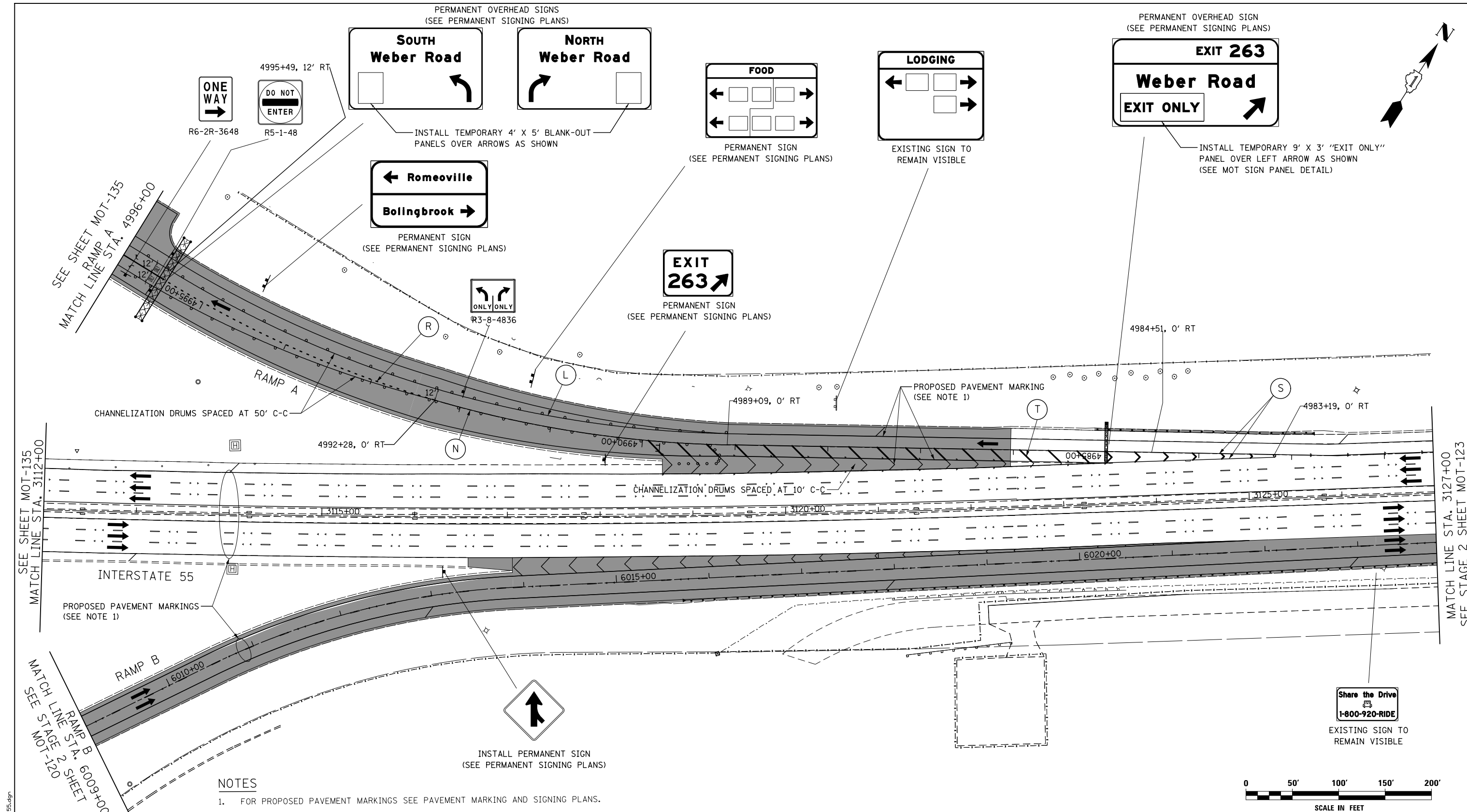
USER NAME = mmaestra	DESIGNED WVN	REVISED -
PLOT SCALE = 1:100	DRAWN DAM	REVISED -
PLOT DATE = 5/13/2017	CHECKED PJO	REVISED -
	DATE 05/12/17	REVISED -

**STATE OF ILLINOIS  
DEPARTMENT OF TRANSPORTATION**

**MAINTENANCE OF TRAFFIC - STAGE 2A  
RAMPS A AND D / INTERSTATE 55**

SCALE: AS SHOWN SHEET NO. 135 OF 226 SHEETS STA. 3099+00 TO STA. 3112+00

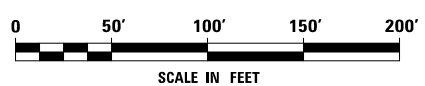
F.A.I./P RTE.	SECTION	COUNTY	TOTAL SHEETS	SHEET NO.
*	(99-1HB-1) R-1	WILL	1508	277
MOT-135			CONTRACT NO. 60X10	
* FAI 55, FAP 856 [ILLINOIS] FED. AID PROJECT				



**NOTES**

- 1. FOR PROPOSED PAVEMENT MARKINGS SEE PAVEMENT MARKING AND SIGNING PLANS.

MOT LEGEND		DIRECTION OF TRAFFIC		CONSTRUCTION SIGN		PAVEMENT MARKING		TEMP PVT MK LINE		PAVT MARK TAPE	
[Hatched Box]	CONSTRUCTION WORK ZONE	[Arrow]	DIRECTION OF TRAFFIC	[Sign]	CONSTRUCTION SIGN	[Dashed Line]	EXISTING PAVEMENT MARKING	[Dashed Line]	TEMP PVT MK LINE 4 SOLID WHITE	[Tape]	PAVT MARK TAPE T4 4 SOLID WHITE
[Dotted Box]	TEMP PVMT CONSTRUCTED THIS STAGE	[Sign]	CONSTRUCTION SIGN	[Sign]	VERTICAL PANEL W STEADY BURNING LIGHT SEE GENERAL NOTE 8	[Dashed Line]	PROPOSED PAVEMENT MARKING (SEE PAVEMENT MARKING PLANS)	[Dashed Line]	TEMP PVT MK LINE 4 30' SKIP-10' DASH WHITE (OR AS NOTED)	[Tape]	PAVT MARK TAPE T4 4 30' SKIP-10' DASH WHITE OR AS NOTED
[Solid Box]	PR PVMT CONSTRUCTED IN PREVIOUS STAGE	[Sign]	ARROW BOARD	[Sign]	ARROW BOARD	[Dashed Line]		[Dashed Line]	TEMP PVT MK LINE 4 SOLID YELLOW	[Tape]	PAVT MARK TAPE T4 4 SOLID YELLOW
[Dotted Box]	TEMP PVMT CONSTRUCTED IN PREVIOUS STAGE					[Dashed Line]		[Dashed Line]	TEMP PVT MK LINE 4 DBL SOLID Y AT 11" C-C WITH TEMP RAIS REF PVT MKR AT 40' C-C (BI OR MONO DIR AS SHOWN)	[Tape]	PAVT MARK TAPE T4 6 DBL SOLID Y AT 11" C-C WITH TEMP RAIS REF PVT MKR AT 40' C-C (BI OR MONO DIR AS SHOWN)
						[Dashed Line]		[Dashed Line]	TEMP PVT MK LINE 6 SOLID WHITE	[Tape]	PAVT MARK TAPE T4 6 6' SKIP-2' DASH OR AS SPECIFIED WHITE
						[Dashed Line]		[Dashed Line]	TEMP PVT MK LINE 6 6' SKIP-2' DASH OR AS SPECIFIED WHITE	[Tape]	PAVT MARK TAPE T4 6 6' SKIP-2' DASH OR AS SPECIFIED WHITE
						[Dashed Line]		[Dashed Line]	TEMP PVT MK LINE 8 SOLID WHITE	[Tape]	PAVT MARK TAPE T4 8 SOLID WHITE
						[Dashed Line]		[Dashed Line]	TEMP PVT MK LINE 12 SOLID WHITE	[Tape]	PAVT MARK TAPE T4 12 SOLID WHITE
						[Dashed Line]		[Dashed Line]	TEMP PVT MK LINE 12 SOLID YELLOW	[Tape]	PAVT MARK TAPE T4 12 SOLID YELLOW
						[Dashed Line]		[Dashed Line]	TEMP PVT MK LINE 24 SOLID WHITE	[Tape]	PAVT MARK TAPE T4 24 SOLID WH
						[Dashed Line]		[Dashed Line]	TEMP PVT MK LTR & SYM	[Tape]	PAVT MARK TAPE T4 L&S



FILE NAME = D:\60X10-eh-t-stage2\04-STG\_2A\_011-155.dgn

**KNIGHT**  
Engineers & Architects

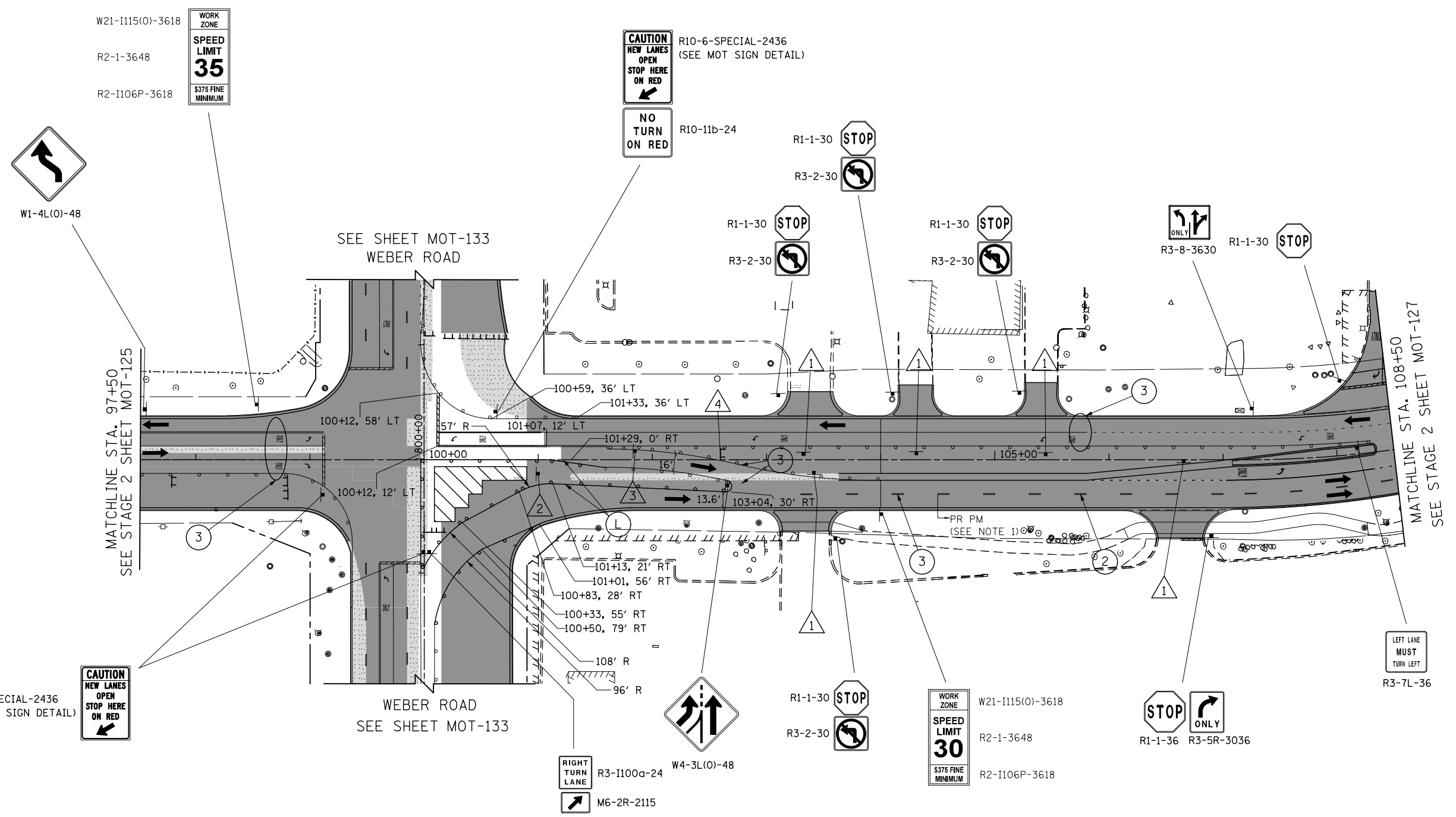
USER NAME = mmaestra	DESIGNED WVN	REVISED -
PLOT SCALE = 1:1000	DRAWN DAM	REVISED -
PLOT DATE = 5/13/2017	CHECKED PJO	REVISED -
	DATE 05/12/17	REVISED -

**STATE OF ILLINOIS**  
**DEPARTMENT OF TRANSPORTATION**

**MAINTENANCE OF TRAFFIC - STAGE 2A**  
**RAMPS A AND B / INTERSTATE 55**

SCALE: AS SHOWN SHEET NO. 136 OF 226 SHEETS STA. 3112+00 TO STA. 3127+00

F.A.I./P RTE.	SECTION	COUNTY	TOTAL SHEETS	SHEET NO.
*	(99-1HB-1) R-1	WILL	1508	278
MOT-136			CONTRACT NO. 60X10	
* FAI 55, FAP 856 [ILLINOIS] FED. AID PROJECT				



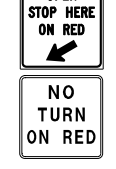
R10-6-SPECIAL-2436  
(SEE MOT SIGN DETAIL)



W21-1115(0)-3618  
R2-1-3648  
R2-1106P-3618



R10-6-SPECIAL-2436  
(SEE MOT SIGN DETAIL)



R10-11b-24



R1-1-30



R3-2-30



R1-1-30



R3-2-30



R1-1-30



R3-2-30



R1-1-30



MATCHLINE STA. 97+50  
SEE STAGE 2 SHEET MOT-125

MATCHLINE STA. 108+50  
SEE STAGE 2 SHEET MOT-127

SEE SHEET MOT-133  
WEBER ROAD

WEBER ROAD  
SEE SHEET MOT-133

R3-1100a-24  
M6-2R-2115



W4-3L(0)-48



W21-1115(0)-3618  
R2-1-3648  
R2-1106P-3618



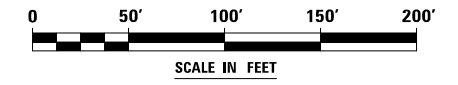
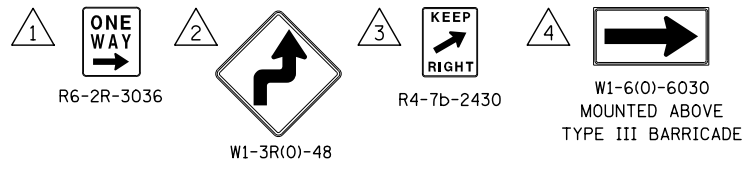
R1-1-36 R3-5R-3036



R3-7L-36



SIGN LEGEND



NOTES

- FOR PROPOSED PAVEMENT MARKINGS SEE PAVEMENT MARKING AND SIGNING PLANS.

**MOT LEGEND**

	CONSTRUCTION WORK ZONE		DIRECTION OF TRAFFIC
	TEMP PVMT CONSTRUCTED THIS STAGE		CONSTRUCTION SIGN
	PR PVMT CONSTRUCTED IN PREVIOUS STAGE		VERTICAL PANEL W/ STEADY BURNING LIGHT SEE GENERAL NOTE 8
	TEMP PVMT CONSTRUCTED IN PREVIOUS STAGE		ARROW BOARD

- |   |  |   |                                  |  |                                   |   |                                  |  |                                   |                                    |                                     |                                    |                          |                                    |  |                                     |   |  |                                    |                                     |                                      |  |                                  |                          |                              |                              |                                     |                                      |  |
|---|--|---|----------------------------------|--|-----------------------------------|---|----------------------------------|--|-----------------------------------|------------------------------------|-------------------------------------|------------------------------------|--------------------------|------------------------------------|--|-------------------------------------|---|--|------------------------------------|-------------------------------------|--------------------------------------|--|----------------------------------|--------------------------|------------------------------|------------------------------|-------------------------------------|--------------------------------------|--|
| 1 TYPE III BARRICADE WITH STEADY BURNING LIGHTS | 2 PROPOSED PAVEMENT MARKING (SEE PAVEMENT MARKING PLANS) | 3 MAINTAIN PAVEMENT MARKING FROM PREVIOUS STAGE | 4 TEMP PVT MK LINE 4 SOLID WHITE | 5 TEMP PVT MK LINE 4 30' SKIP-10' DASH WHITE (OR AS NOTED) | 6 TEMP PVT MK LINE 4 SOLID YELLOW | 7 TEMP PVT MK LINE 4 DBL SOLID Y AT 11" C-C WITH TEMP RAIS REF PVT MKR AT 40' C-C (BI OR MONO DIR AS SHOWN) | 8 TEMP PVT MK LINE 6 SOLID WHITE | 9 TEMP PVT MK LINE 6 6' SKIP-2' DASH OR AS SPECIFIED WHITE | 10 TEMP PVT MK LINE 8 SOLID WHITE | 11 TEMP PVT MK LINE 12 SOLID WHITE | 12 TEMP PVT MK LINE 12 SOLID YELLOW | 13 TEMP PVT MK LINE 24 SOLID WHITE | 14 TEMP PVT MK LTR & SYM | 15 PAVT MARK TAPE T4 4 SOLID WHITE | 16 PAVT MARK TAPE T4 4 30' SKIP-10' DASH WHITE OR AS NOTED | 17 PAVT MARK TAPE T4 4 SOLID YELLOW | 18 PAVT MARK TAPE T4 4 DBL SOLID Y AT 11" C-C WITH TEMP RAIS REF PVT MKR AT 40' C-C (BI OR MONO DIR AS SHOWN) | 19 PAVT MARK TAPE T4 6 6' SKIP-2' DASH OR AS SPECIFIED WHITE | 20 PAVT MARK TAPE T4 8 SOLID WHITE | 21 PAVT MARK TAPE T4 12 SOLID WHITE | 22 PAVT MARK TAPE T4 12 SOLID YELLOW | 23 PAVT MARK TAPE T4 6 6' SKIP-2' DASH OR AS SPECIFIED WHITE | 24 PAVT MARK TAPE T4 24 SOLID WH | 25 PAVT MARK TAPE T4 L&S | 26 PAVT MARK TAPE T4 4 WHITE | 27 PAVT MARK TAPE T4 8 WHITE | 28 PAVT MARK TAPE T4 12 SOLID WHITE | 29 PAVT MARK TAPE T4 12 SOLID YELLOW | 30 PAVT MARK TAPE T4 6 9' SKIP-3' DASH |
|---|--|---|----------------------------------|--|-----------------------------------|---|----------------------------------|--|-----------------------------------|------------------------------------|-------------------------------------|------------------------------------|--------------------------|------------------------------------|--|-------------------------------------|---|--|------------------------------------|-------------------------------------|--------------------------------------|--|----------------------------------|--------------------------|------------------------------|------------------------------|-------------------------------------|--------------------------------------|--|



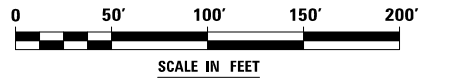
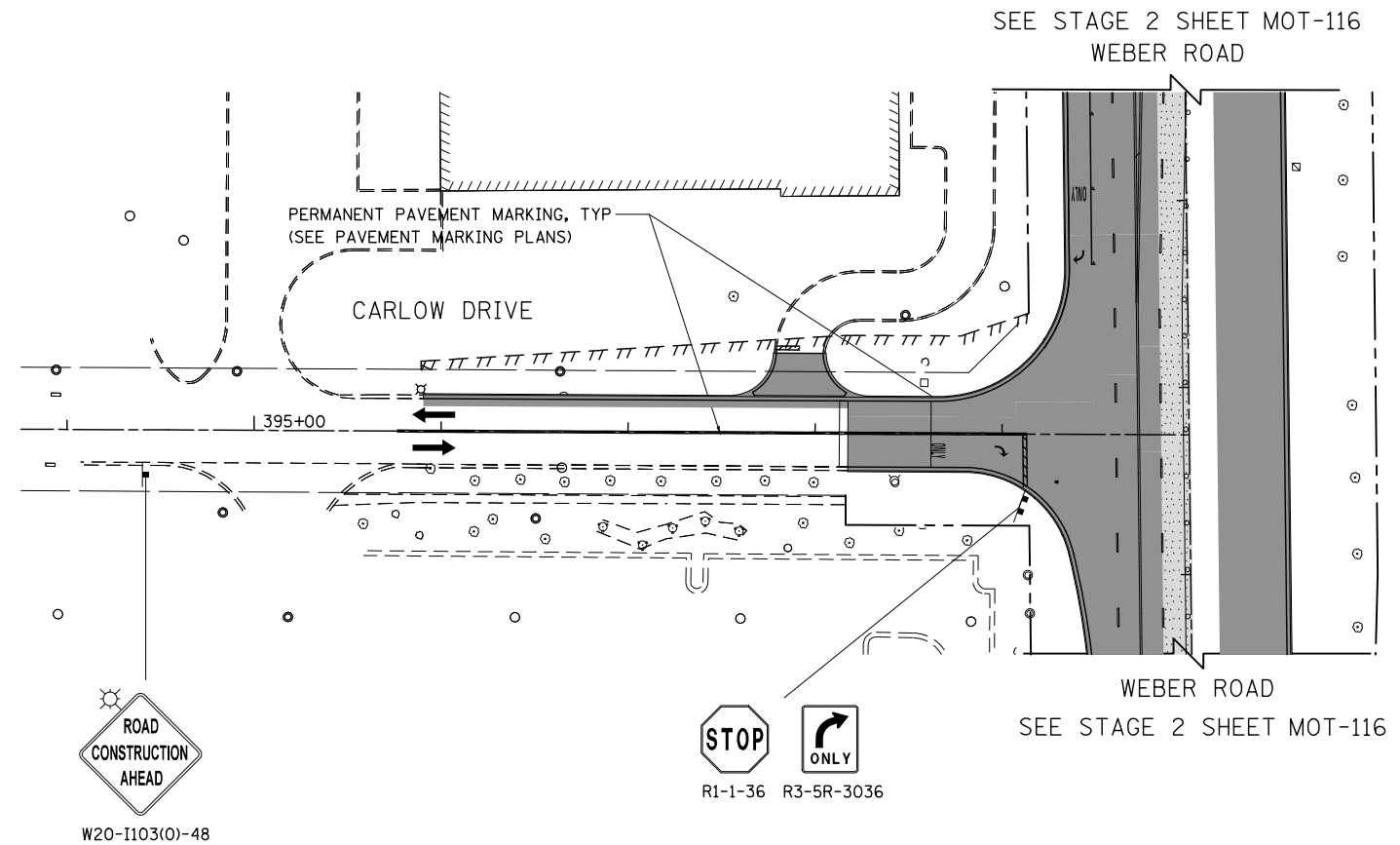
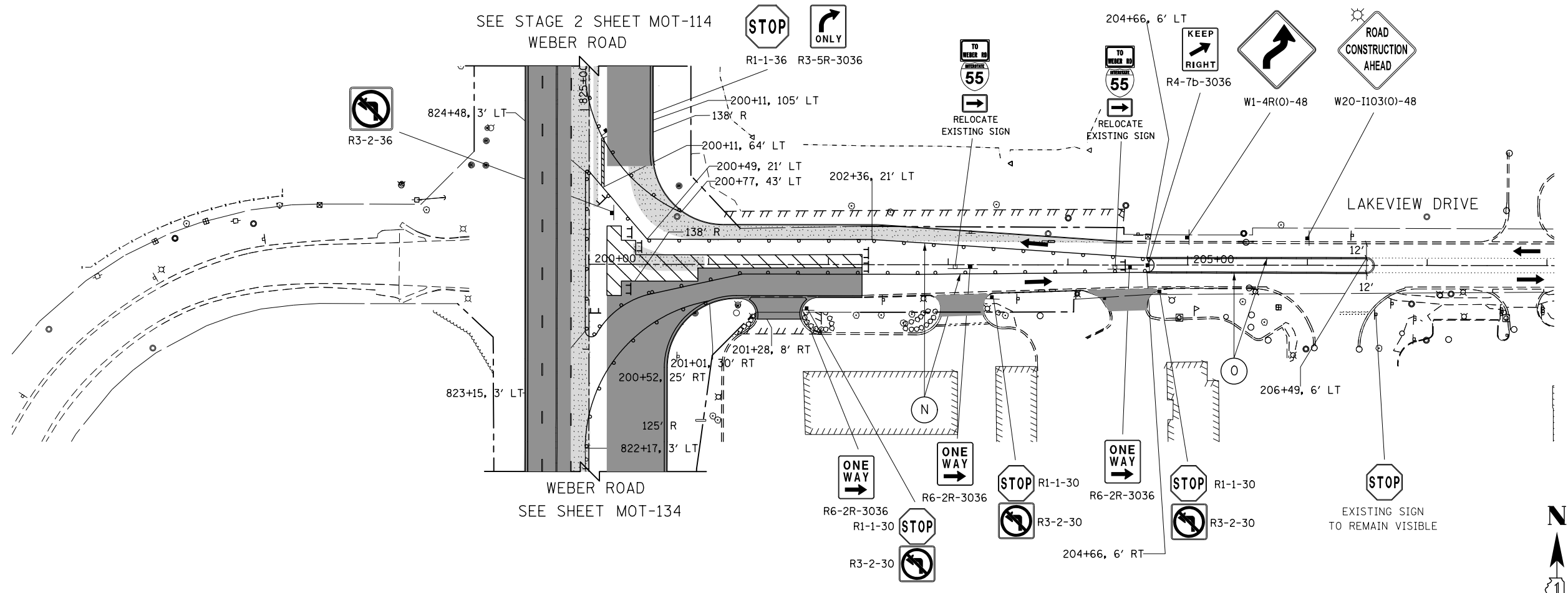
USER NAME = mmaestra	DESIGNED WVN	REVISED -
DRAWN DAM	REVISIONS	REVISED -
PLOT SCALE = 1:100	CHECKED PJO	REVISED -
PLOT DATE = 5/13/2017	DATE 05/12/17	REVISED -

STATE OF ILLINOIS  
DEPARTMENT OF TRANSPORTATION

MAINTENANCE OF TRAFFIC - STAGE 2A		F.A.I./P.RTE.	SECTION	COUNTY	TOTAL SHEETS	SHEET NO.
NORMANTOWN ROAD		*	(99-1HB-1) R-1	WILL	1508	279
SCALE: AS SHOWN	SHEET NO. 137 OF 226 SHEETS	STA. 97+50	TO STA. 108+50		CONTRACT NO. 60X10	

* FAI 55, FAP 856 [ILLINOIS] FED. AID PROJECT						
---	--	--	--	--	--	--

FILE NAME = D:\60X10-eh-t-stage2\05-STG\_2A\_015-Normantown2.dgn



FILE NAME = D:\60X10-shr-stage2\106-STG 2A\_017-LakeviewCar-low.dgn

**KNIGHT**  
Engineers & Architects

USER NAME = mmaestra	DESIGNED WVN	REVISED -
DRAWN DAM	DRAWN DAM	REVISED -
PLOT SCALE = 1:100	CHECKED PJO	REVISED -
PLOT DATE = 5/13/2017	DATE 05/12/17	REVISED -

**STATE OF ILLINOIS**  
**DEPARTMENT OF TRANSPORTATION**

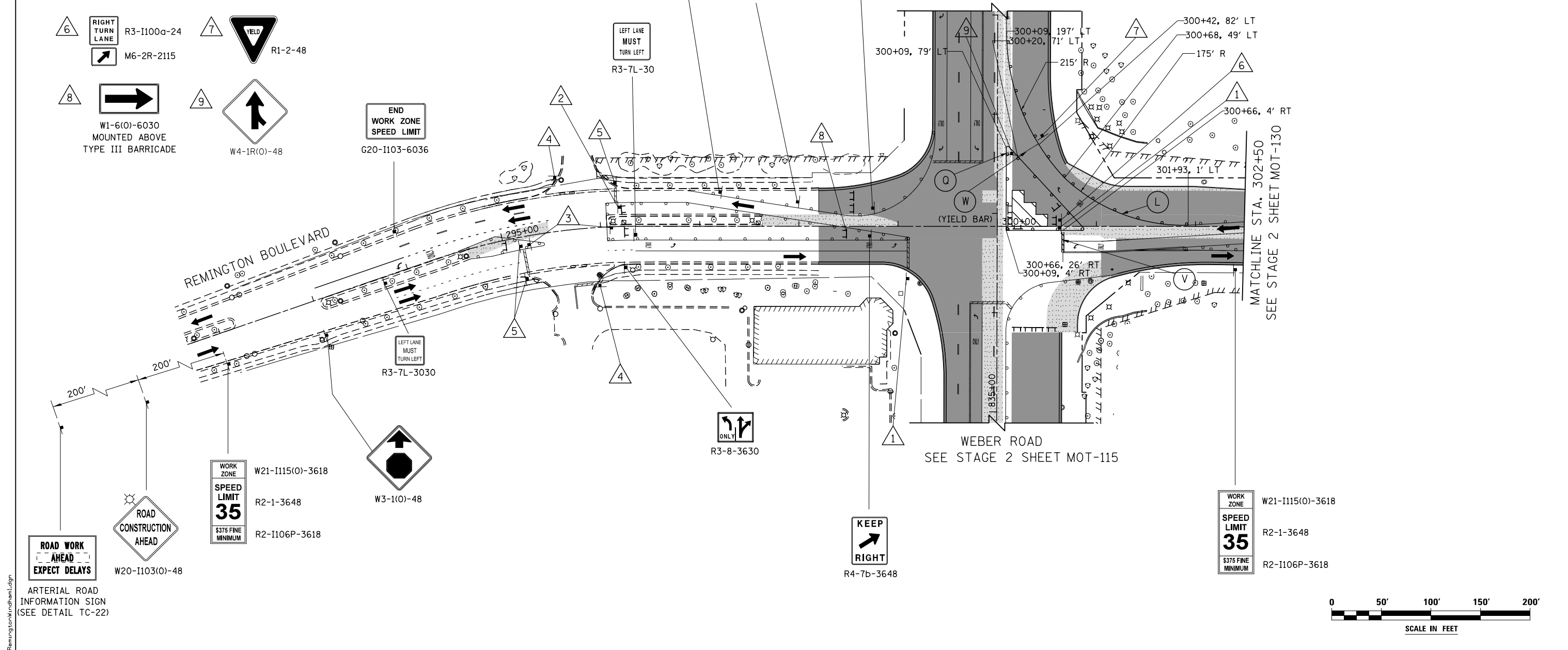
**MAINTENANCE OF TRAFFIC - STAGE 2A**  
**LAKEVIEW DRIVE AND CARLOW DRIVE**

SCALE: AS SHOWN SHEET NO. 138 OF 226 SHEETS STA. 200+00 TO STA. 400+00

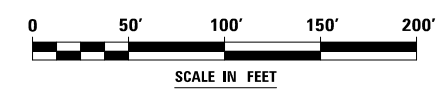
F.A.I./P RTE.	SECTION	COUNTY	TOTAL SHEETS	SHEET NO.
*	(99-1HB-1) R-1	WILL	1508	280
MOT-138			CONTRACT NO. 60X10	
* FAI 55, FAP 856 ILLINOIS FED. AID PROJECT				

**SIGN LEGEND**

1	2	3
R10-6-SPECIAL-2436 (SEE MOT SIGN DETAIL)	R5-1-36	R4-7a-3036
4	5	
R1-1-36	R1-1-36	
R1-3P-186	R1-3P-186	
6	7	
R3-I100a-24	R1-2-48	
M6-2R-2115		
8	9	
W1-6(O)-6030 MOUNTED ABOVE TYPE III BARRICADE	W4-1R(O)-48	



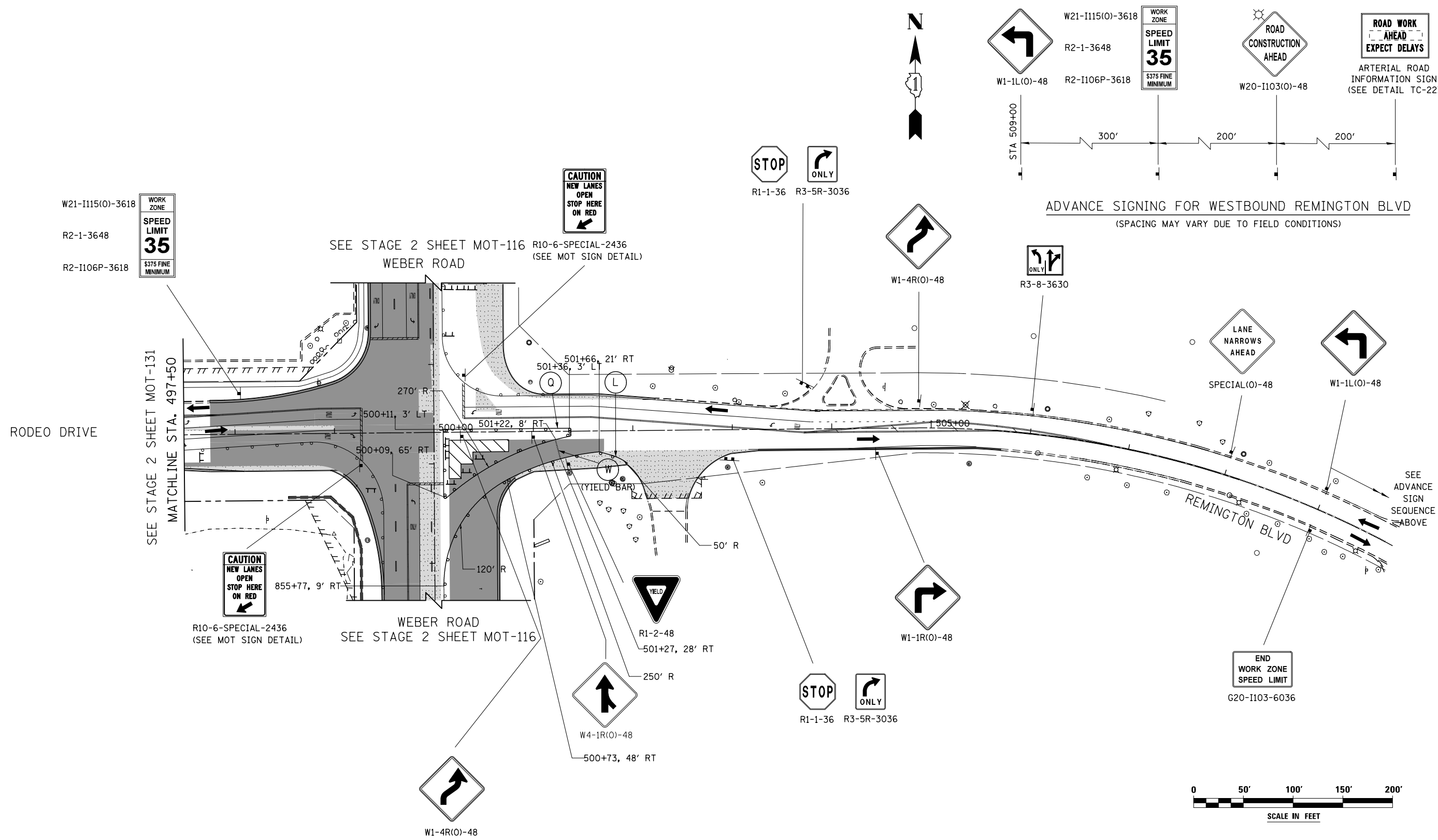
ARTERIAL ROAD INFORMATION SIGN (SEE DETAIL TC-22)



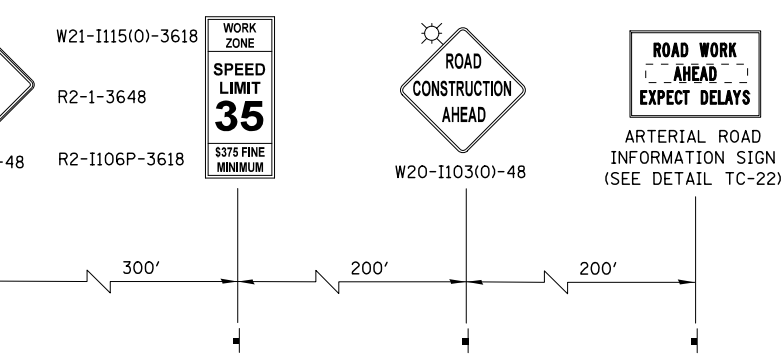
<b>MOT LEGEND</b>	CONSTRUCTION WORK ZONE	DIRECTION OF TRAFFIC	1 TYPE III BARRICADE WITH STEADY BURNING LIGHTS	3 MAINTAIN PAVEMENT MARKING FROM PREVIOUS STAGE	D TEMP PVT MK LINE 4 DBL SOLID Y AT 11" C-C WITH TEMP RAIS REF PVT MKR AT 40' C-C (BI OR MONO DIR AS SHOWN)	G TEMP PVT MK LINE 8 SOLID WHITE	O PAVT MARK TAPE T4 4 DBL SOLID Y AT 11" C-C WITH TEMP RAIS REF PVT MKR AT 40' C-C (BI OR MONO DIR AS SHOWN)	R PAVT MARK TAPE T4 6 6' SKIP-2' DASH OR AS SPECIFIED WHITE	V PAVT MARK TAPE T4 24 SOLID WH
	TEMP PVMT CONSTRUCTED THIS STAGE	CONSTRUCTION SIGN	2 TEMP CONC BARRIER OR REL TEMP CONC BARRIER	A TEMP PVT MK LINE 4 SOLID WHITE	H TEMP PVT MK LINE 12 SOLID WHITE	L PAVT MARK TAPE T4 4 SOLID WHITE	S PAVT MARK TAPE T4 8 SOLID WHITE	W PAVT MARK TAPE T4 L&S	X PAVT MARK TAPE T4 4 WHITE
PR PVMT CONSTRUCTED IN PREVIOUS STAGE	VERTICAL PANEL W STEADY BURNING LIGHT SEE GENERAL NOTE 8	3 EXISTING PAVEMENT MARKING	B TEMP PVT MK LINE 4 30' SKIP-10' DASH WHITE (OR AS NOTED)	I TEMP PVT MK LINE 12 SOLID YELLOW	M PAVT MARK TAPE T4 4 30' SKIP-10' DASH WHITE OR AS NOTED	T PAVT MARK TAPE T4 12 SOLID WHITE	Y PAVT MARK TAPE T4 8 WHITE		
TEMP PVMT CONSTRUCTED IN PREVIOUS STAGE	ARROW BOARD	4 PROPOSED PAVEMENT MARKING (SEE PAVEMENT MARKING PLANS)	C TEMP PVT MK LINE 4 SOLID YELLOW	J TEMP PVT MK LINE 24 SOLID WHITE	N PAVT MARK TAPE T4 4 SOLID YELLOW	U PAVT MARK TAPE T4 12 SOLID YELLOW			

<b>KNIGHT</b> Engineers & Architects	USER NAME = mmaestra	DESIGNED WVN	REVISED -	<b>STATE OF ILLINOIS</b> <b>DEPARTMENT OF TRANSPORTATION</b>	<b>MAINTENANCE OF TRAFFIC - STAGE 2A</b> <b>REMINGTON BOULEVARD / WINDHAM PARKWAY</b>			F.A.I./P RTE.	SECTION	COUNTY	TOTAL SHEETS	SHEET NO.	
	PLOT SCALE = 1:1000	DRAWN DAM	REVISED -		SCALE: AS SHOWN	SHEET NO. 139 OF 226 SHEETS	STA. 292+00 TO STA. 302+50	*	(99-1HB-1) R-1	WILL	1508	281	
	PLOT DATE = 5/13/2017	CHECKED PJO	REVISED -						MOT-139				
		DATE 05/12/17	REVISED -										

FILE NAME = D:\60X10-eh-t-stag2\107-STG\_2A\_018-RemingtonWindham.dgn



W21-I115(O)-3618  
R2-1-3648  
R2-1106P-3618



SEE STAGE 2 SHEET MOT-131  
MATCHLINE STA. 497+50

ADVANCE SIGNING FOR WESTBOUND REMINGTON BLVD  
(SPACING MAY VARY DUE TO FIELD CONDITIONS)

RODEO DRIVE

CAUTION  
NEW LANES  
OPEN  
STOP HERE  
ON RED

R10-6-SPECIAL-2436  
(SEE MOT SIGN DETAIL)

WEBER ROAD  
SEE STAGE 2 SHEET MOT-116

CAUTION  
NEW LANES  
OPEN  
STOP HERE  
ON RED

R10-6-SPECIAL-2436  
(SEE MOT SIGN DETAIL)

STOP ONLY  
R1-1-36 R3-5R-3036

W1-4R(O)-48

R3-8-3630

LANE  
NARROWS  
AHEAD

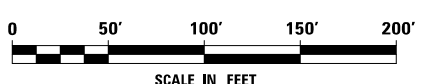
SPECIAL(O)-48

W1-1L(O)-48

SEE  
ADVANCE  
SIGN  
SEQUENCE  
ABOVE

END  
WORK ZONE  
SPEED LIMIT

G20-I103-6036



- |                   |   |  |  |  |                                  |   |   |                               |
|-------------------|---|--|--|--|----------------------------------|---|---|-------------------------------|
| <b>MOT LEGEND</b> | CONSTRUCTION WORK ZONE                  | DIRECTION OF TRAFFIC                                     | TYPE III BARRICADE WITH STEADY BURNING LIGHTS          | MAINTAIN PAVEMENT MARKING FROM PREVIOUS STAGE            | TEMP PVT MK LINE 8 SOLID WHITE   | PAVT MARK TAPE T4 4 SOLID WHITE                         | PAVT MARK TAPE T4 6 6' SKIP-2' DASH OR AS SPECIFIED WHITE | PAVT MARK TAPE T4 24 SOLID WH |
|                   | TEMP PVMT CONSTRUCTED THIS STAGE        | CONSTRUCTION SIGN  | DRUM W STEADY BURNING LIGHT SEE MOT GENERAL NOTE 14    | TEMP PVT MK LINE 4 SOLID WHITE                           | TEMP PVT MK LINE 12 SOLID WHITE  | PAVT MARK TAPE T4 4 30' SKIP-10' DASH WHITE OR AS NOTED | PAVT MARK TAPE T4 6 6' SKIP-2' DASH OR AS SPECIFIED WHITE | PAVT MARK TAPE T4 L&S         |
|                   | PR PVMT CONSTRUCTED IN PREVIOUS STAGE   | VERTICAL PANEL W STEADY BURNING LIGHT SEE GENERAL NOTE 8 | TEMP CONC BARRIER OR REL TEMP CONC BARRIER             | TEMP PVT MK LINE 4 30' SKIP-10' DASH WHITE (OR AS NOTED) | TEMP PVT MK LINE 12 SOLID YELLOW | PAVT MARK TAPE T4 5 30' SKIP-10' DASH WHITE OR AS NOTED | PAVT MARK TAPE T4 12 SOLID WHITE                          | PAVT MARK TAPE T4 4 WHITE     |
|                   | TEMP PVMT CONSTRUCTED IN PREVIOUS STAGE | ARROW BOARD  | TEMP CONC BARRIER OR REL TEMP CONC BARRIER             | TEMP PVT MK LINE 6 SOLID WHITE                           | TEMP PVT MK LINE 24 SOLID WHITE  | PAVT MARK TAPE T4 4 SOLID YELLOW                        | PAVT MARK TAPE T4 12 SOLID YELLOW                         | PAVT MARK TAPE T4 8 WHITE     |
|                   |   |  | EXISTING PAVEMENT MARKING                              | TEMP PVT MK LINE 6 6' SKIP-2' DASH OR AS SPECIFIED WHITE | TEMP PVT MK LTR & SYM            |   |   | 9' SKIP-3' DASH               |
|                   |   |  | PROPOSED PAVEMENT MARKING (SEE PAVEMENT MARKING PLANS) |  |                                  |   |   |                               |

**KNIGHT**  
Engineers & Architects

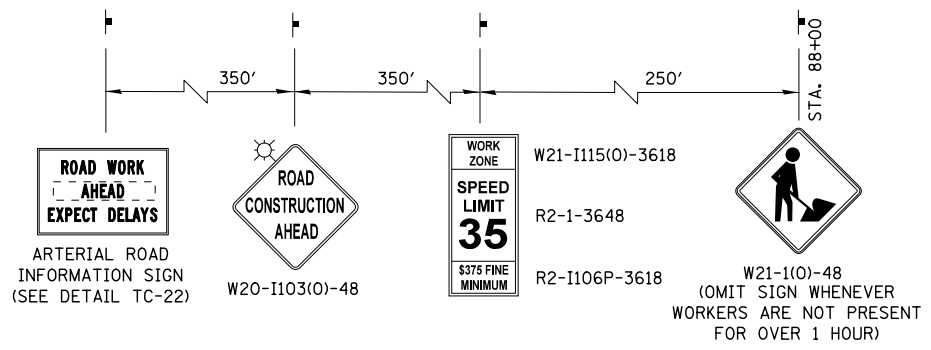
USER NAME = mmaestra	DESIGNED WVN	REVISED -
DRAWN DAM	REVISOR DAM	REVISED -
PLOT SCALE = 1:1000	CHECKED PJO	REVISED -
PLOT DATE = 5/13/2017	DATE 05/12/17	REVISED -

STATE OF ILLINOIS  
DEPARTMENT OF TRANSPORTATION

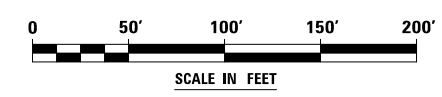
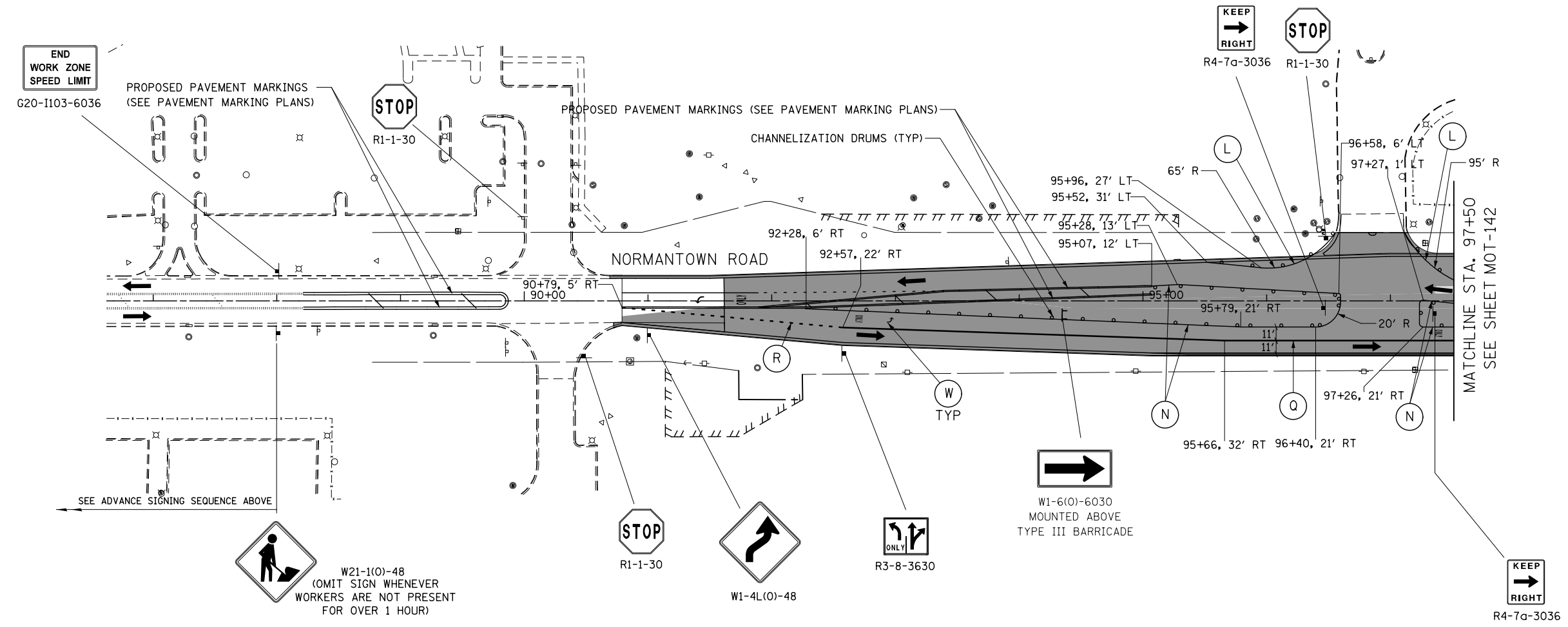
MAINTENANCE OF TRAFFIC - STAGE 2A  
RODEO DRIVE / REMINGTON BOULEVARD

F.A.I./P RTE.	SECTION	COUNTY	TOTAL SHEETS	SHEET NO.
*	(99-IHB-1) R-1	WILL	1508	282
MOT-140		CONTRACT NO. 60X10		
* FAI 55, FAP 856 [ILLINOIS] FED. AID PROJECT				

FILE NAME = D:\08X10-eh-t-stage\92108-510-24\_021-RodeoRemington2.dgn



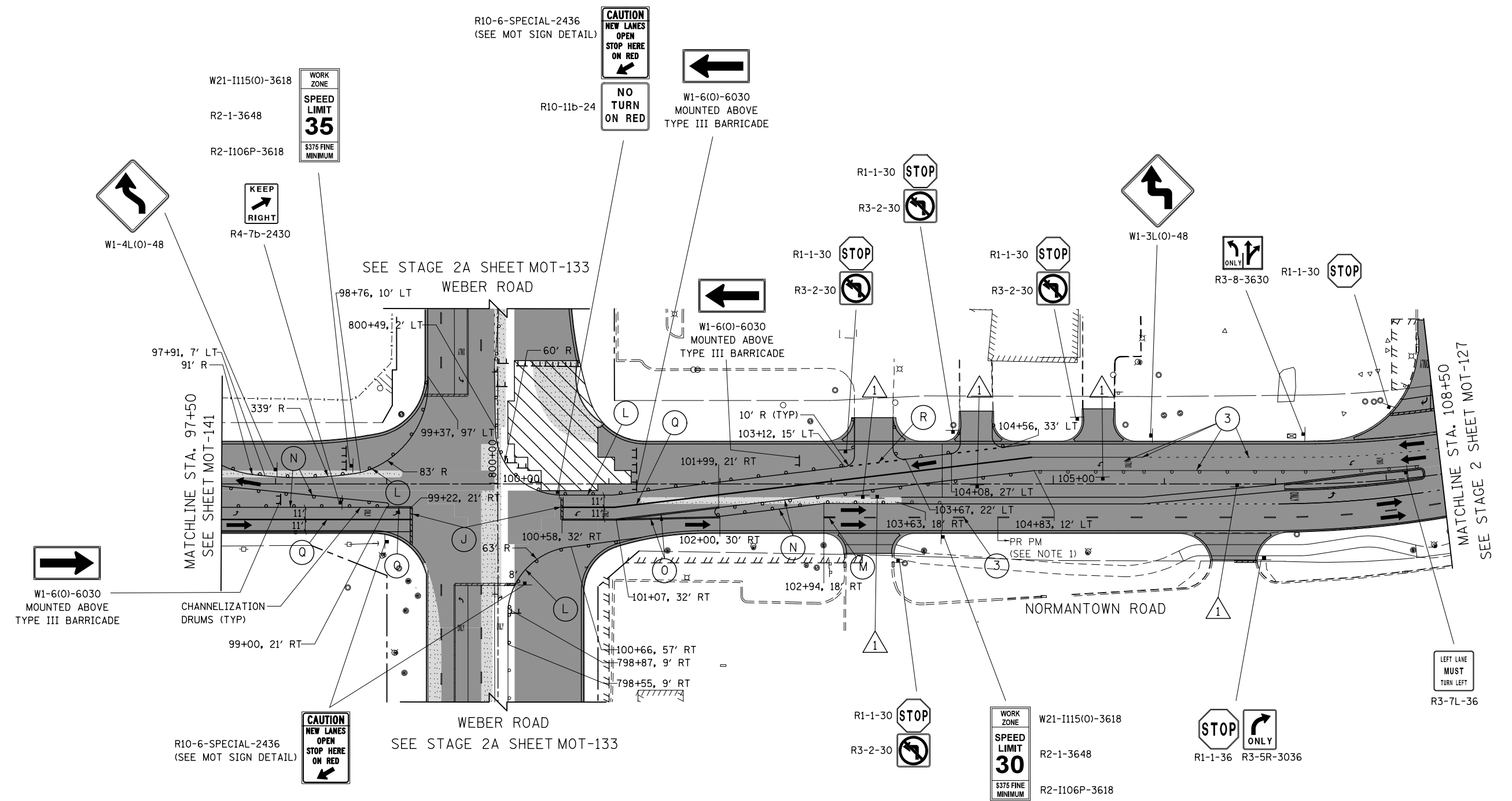
**ADVANCE SIGNING FOR EASTBOUND NORMANTOWN ROAD**  
(SPACING MAY VARY DUE TO FIELD CONDITIONS)



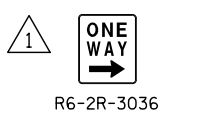
- MOT LEGEND**
- CONSTRUCTION WORK ZONE
  - DIRECTION OF TRAFFIC
  - TYPE III BARRICADE WITH STEADY BURNING LIGHTS
  - EXISTING PAVEMENT MARKING
  - TEMP PVMT CONSTRUCTED THIS STAGE
  - CONSTRUCTION SIGN
  - PR PVMT CONSTRUCTED IN PREVIOUS STAGE
  - TEMP PVT MK LINE 4 SOLID WHITE
  - TEMP PVT MK LINE 4 30' SKIP-10' DASH WHITE (OR AS NOTED)
  - TEMP PVT MK LINE 4 SOLID YELLOW
  - TEMP PVT MK LINE 4 DBL SOLID Y AT 11" C-C WITH TEMP RAIS REF PVT MKR AT 40' C-C (BI OR MONO DIR AS SHOWN)
  - TEMP PVT MK LINE 6 SOLID WHITE
  - TEMP PVT MK LINE 6 6' SKIP-2' DASH OR AS SPECIFIED WHITE
  - TEMP PVT MK LINE 8 SOLID WHITE
  - TEMP PVT MK LINE 12 SOLID WHITE
  - TEMP PVT MK LINE 12 SOLID YELLOW
  - TEMP PVT MK LINE 24 SOLID WHITE
  - TEMP PVT MK LTR & SYM
  - PAVT MARK TAPE T4 4 SOLID WHITE
  - PAVT MARK TAPE T4 4 30' SKIP-10' DASH WHITE OR AS NOTED
  - PAVT MARK TAPE T4 4 SOLID YELLOW
  - PAVT MARK TAPE T4 4 DBL SOLID Y AT 11" C-C WITH TEMP RAIS REF PVT MKR AT 40' C-C (BI OR MONO DIR AS SHOWN)
  - PAVT MARK TAPE T4 5 30' SKIP-10' DASH WHITE OR AS NOTED
  - PAVT MARK TAPE T4 6 SOLID WHITE
  - PAVT MARK TAPE T4 6 6' SKIP-2' DASH OR AS SPECIFIED WHITE
  - PAVT MARK TAPE T4 8 SOLID WHITE
  - PAVT MARK TAPE T4 12 SOLID WHITE
  - PAVT MARK TAPE T4 12 SOLID YELLOW
  - PAVT MARK TAPE T4 24 SOLID WH
  - PAVT MARK TAPE T4 L&S
  - PAVT MARK TAPE T4 4 WHITE 6' SKIP-2' DASH
  - PAVT MARK TAPE T4 8 WHITE 9' SKIP-3' DASH

FILE NAME = D:\60X10-ehf-staging\201-510-28\_014-Normantown1.dgn

<b>KNIGHT</b> Engineers & Architects	USER NAME = mmaestra	DESIGNED WVN	REVISED -	<b>STATE OF ILLINOIS</b> DEPARTMENT OF TRANSPORTATION	<b>MAINTENANCE OF TRAFFIC - STAGE 2B</b> NORMANTOWN ROAD	F.A.I./P RTE.	SECTION	COUNTY	TOTAL SHEETS	SHEET NO.
	PLOT SCALE = 1:1000	DRAWN DAM	REVISED -			* (99-1HB-1) R-1	WILL	1508	283	
	CHECKED PJO	DATE 05/12/17	REVISED -	SCALE: AS SHOWN	SHEET NO. 141 OF 226 SHEETS	STA. 87+00 TO STA. 97+50	MOT-141 CONTRACT NO. 60X10			
	PLOT DATE = 5/13/2017		REVISED -	* FAI 55, FAP 856 [ILLINOIS] FED. AID PROJECT						

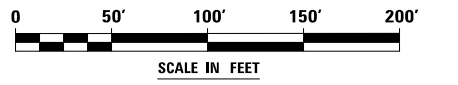


**SIGN LEGEND**



**NOTES**

1. FOR PROPOSED PAVEMENT MARKINGS SEE PAVEMENT MARKING AND SIGNING PLANS.



MOT LEGEND		DIRECTION OF TRAFFIC		CONSTRUCTION SIGN		PAVEMENT MARKING		TEMP PVT MK LINE		PAVT MARK TAPE	
	CONSTRUCTION WORK ZONE		DIRECTION OF TRAFFIC		TYPE III BARRICADE WITH STEADY BURNING LIGHTS		MAINTAIN PAVEMENT MARKING FROM PREVIOUS STAGE		TEMP PVT MK LINE 4 DBL SOLID Y AT 11" C-C WITH TEMP RAIS REF PVT MKR AT 40' C-C (BI OR MONO DIR AS SHOWN)		PAVT MARK TAPE T4 4 DBL SOLID Y AT 11" C-C WITH TEMP RAIS REF PVT MKR AT 40' C-C (BI OR MONO DIR AS SHOWN)
	TEMP PVMT CONSTRUCTED THIS STAGE		CONSTRUCTION SIGN		DRUM W STEADY BURNING LIGHT SEE MOT GENERAL NOTE 14		TEMP PVT MK LINE 4 SOLID WHITE		TEMP PVT MK LINE 12 SOLID WHITE		PAVT MARK TAPE T4 4 SOLID WHITE
	PR PVMT CONSTRUCTED IN PREVIOUS STAGE		VERTICAL PANEL W STEADY BURNING LIGHT SEE GENERAL NOTE 8		TEMP CONC BARRIER OR REL TEMP CONC BARRIER		TEMP PVT MK LINE 4 30' SKIP-10' DASH WHITE (OR AS NOTED)		TEMP PVT MK LINE 12 SOLID YELLOW		PAVT MARK TAPE T4 4 30' SKIP-10' DASH WHITE OR AS NOTED
	TEMP PVMT CONSTRUCTED IN PREVIOUS STAGE		ARROW BOARD		EXISTING PAVEMENT MARKING		TEMP PVT MK LINE 6 SOLID WHITE		TEMP PVT MK LINE 24 SOLID WHITE		PAVT MARK TAPE T4 4 SOLID YELLOW
	TEMP PVMT CONSTRUCTED IN PREVIOUS STAGE		PROPOSED PAVEMENT MARKING (SEE PAVEMENT MARKING PLANS)		PROPOSED PAVEMENT MARKING (SEE PAVEMENT MARKING PLANS)		TEMP PVT MK LINE 4 6' SKIP-2' DASH OR AS SPECIFIED WHITE		TEMP PVT MK LTR & SYM		PAVT MARK TAPE T4 5 30' SKIP-10' DASH WHITE OR AS NOTED
											PAVT MARK TAPE T4 12 SOLID WHITE
											PAVT MARK TAPE T4 4 SOLID WHITE
											PAVT MARK TAPE T4 8 WHITE
											PAVT MARK TAPE T4 12 SOLID YELLOW
											9' SKIP-3' DASH

**KNIGHT**  
Engineers & Architects

USER NAME = mmaestra	DESIGNED WVN	REVISED -
DRAWN WVN	REVISED -	
PLOT SCALE = 1:1000	CHECKED PJO	REVISED -
PLOT DATE = 5/13/2017	DATE 05/12/17	REVISED -

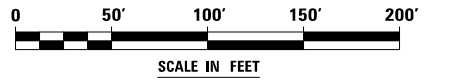
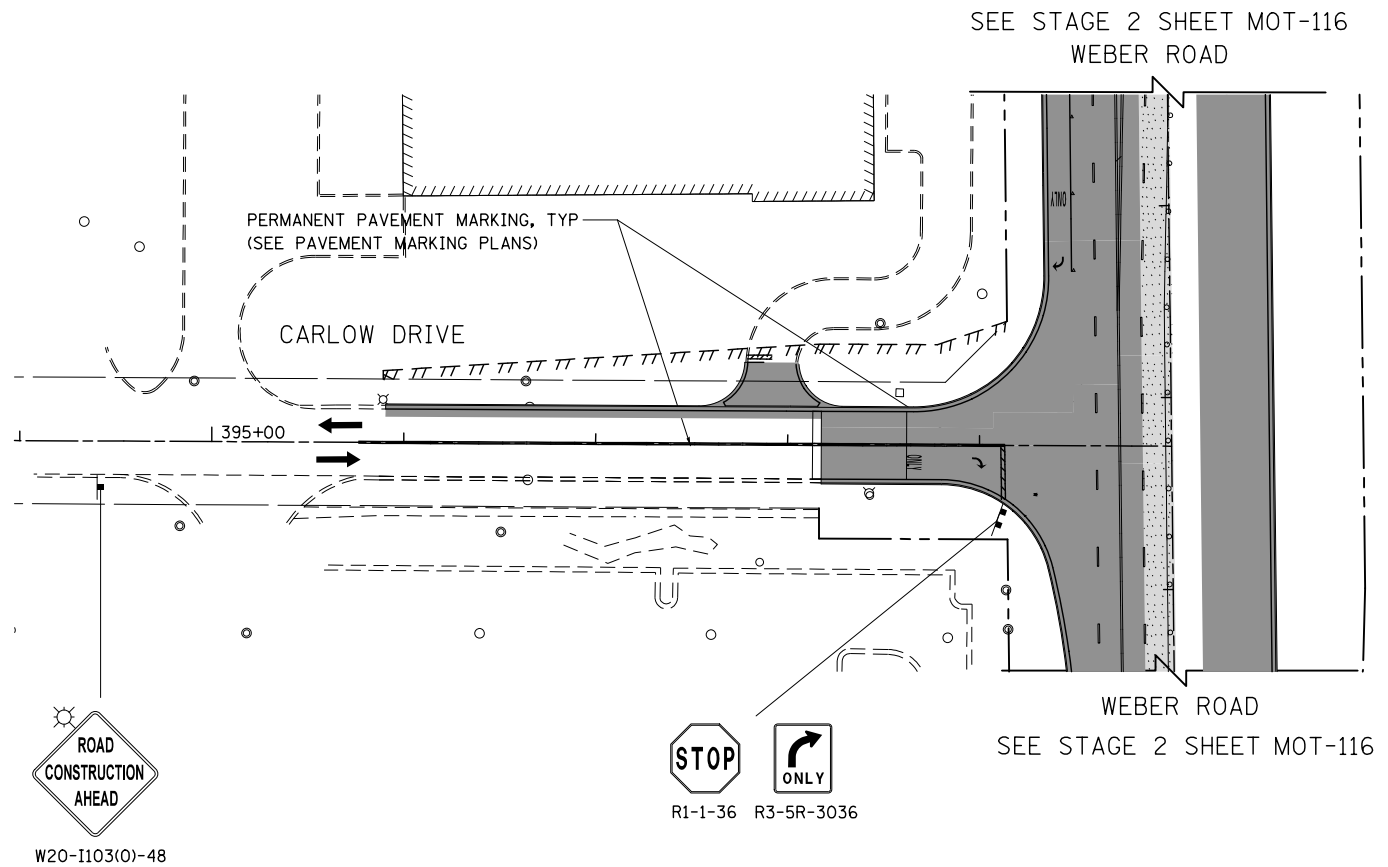
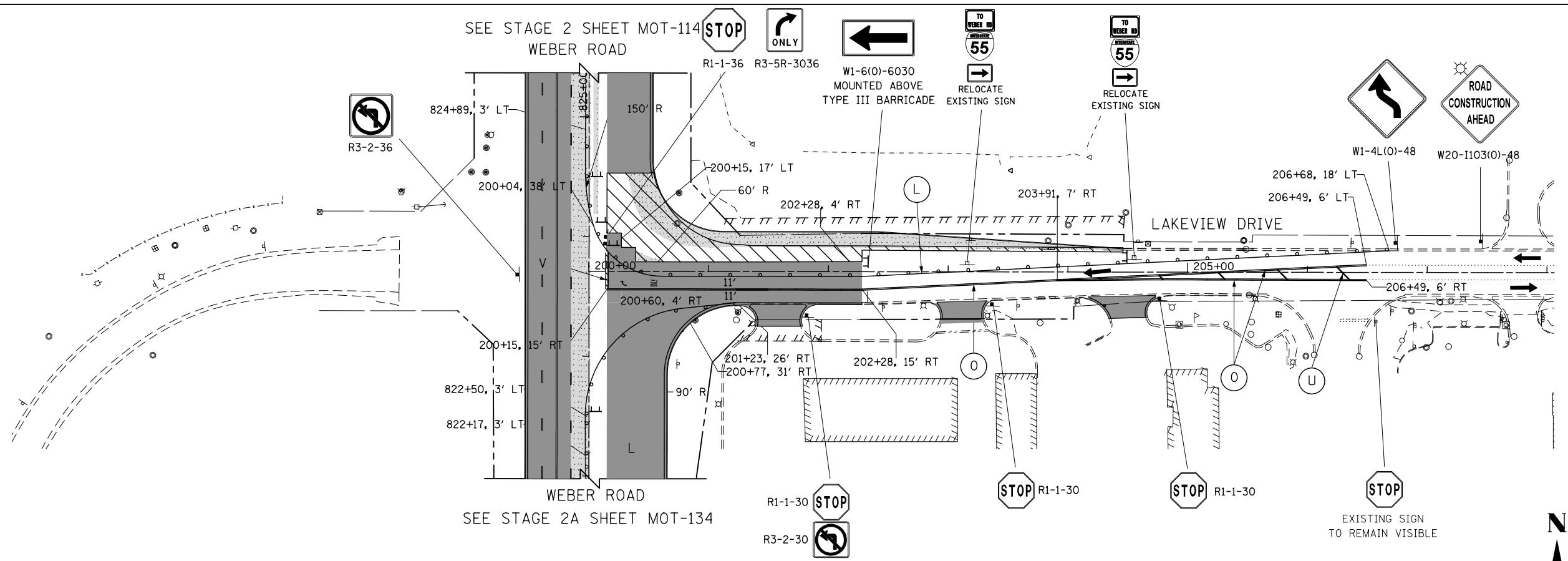
**STATE OF ILLINOIS**  
**DEPARTMENT OF TRANSPORTATION**

<b>MAINTENANCE OF TRAFFIC - STAGE 2B</b>		F.A.I./P. RTE.	SECTION	COUNTY	TOTAL SHEETS	SHEET NO.
<b>NORMANTOWN ROAD</b>		*	(99-1HB-1) R-1	WILL	1508	284
SCALE: AS SHOWN		SHEET NO. 142 OF 226 SHEETS		STA. 97+50 TO STA. 108+50		CONTRACT NO. 60X10

\* FAI 55, FAP 856 [ILLINOIS] FED. AID PROJECT

FILE NAME = D:\60X10-eh-t-stage2b-202-510\_2B.dwg





FILE NAME = D:\60X10-shr-stage2\mot-143-2017-05-13-LakeviewCarLow.dgn

**KNIGHT**  
Engineers & Architects

USER NAME = mmaestra	DESIGNED WVN	REVISED -
DRAWN DAM	REVISOR -	
CHECKED PJO	REVISOR -	
DATE 05/12/17	REVISOR -	

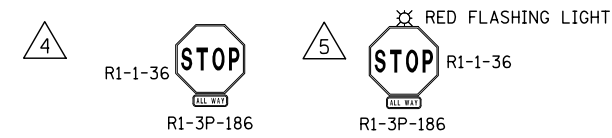
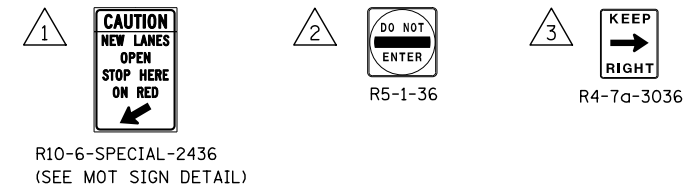
**STATE OF ILLINOIS  
DEPARTMENT OF TRANSPORTATION**

**MAINTENANCE OF TRAFFIC - STAGE 2B  
LAKEVIEW DRIVE AND CARLOW DRIVE**

SCALE: AS SHOWN    SHEET NO. 143 OF 226 SHEETS    STA. TO STA.

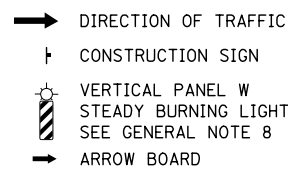
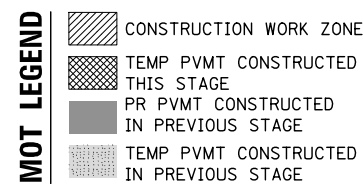
F.A.I./P RTE.	SECTION	COUNTY	TOTAL SHEETS	SHEET NO.
*	(99-1HB-1) R-1	WILL	1508	285
MOT-143			CONTRACT NO. 60X10	
* FAI 55, FAP 856 ILLINOIS FED. AID PROJECT				

**SIGN LEGEND**



FILE NAME = D:\60X10-sh-t-staging\204-STG\_2B\_018-RemingtonWindham.dgn

ARTERIAL ROAD INFORMATION SIGN (SEE DETAIL TC-22)



- 1 TYPE III BARRICADE WITH STEADY BURNING LIGHTS
- 2 PROPOSED PAVEMENT MARKING (SEE PAVEMENT MARKING PLANS)
- 3 MAINTAIN PAVEMENT MARKING FROM PREVIOUS STAGE
- 4 TEMP PVT MK LINE 4 SOLID WHITE
- 5 TEMP PVT MK LINE 4 30' SKIP-10' DASH WHITE (OR AS NOTED)
- 6 TEMP PVT MK LINE 4 SOLID YELLOW
- 7 TEMP PVT MK LINE 4 DBL SOLID Y AT 11" C-C WITH TEMP RAIS REF PVT MKR AT 40' C-C (BI OR MONO DIR AS SHOWN)
- 8 TEMP PVT MK LINE 6 SOLID WHITE
- 9 TEMP PVT MK LINE 6 6' SKIP-2' DASH OR AS SPECIFIED WHITE
- 10 TEMP PVT MK LINE 8 SOLID WHITE
- 11 TEMP PVT MK LINE 12 SOLID WHITE
- 12 TEMP PVT MK LINE 12 SOLID YELLOW
- 13 TEMP PVT MK LINE 24 SOLID WHITE
- 14 TEMP PVT MK LTR & SYM
- 15 PAVT MARK TAPE T4 4 SOLID WHITE
- 16 PAVT MARK TAPE T4 4 30' SKIP-10' DASH WHITE OR AS NOTED
- 17 PAVT MARK TAPE T4 4 SOLID YELLOW
- 18 PAVT MARK TAPE T4 6 DBL SOLID Y AT 11" C-C WITH TEMP RAIS REF PVT MKR AT 40' C-C (BI OR MONO DIR AS SHOWN)
- 19 PAVT MARK TAPE T4 6 6' SKIP-2' DASH OR AS SPECIFIED WHITE
- 20 PAVT MARK TAPE T4 8 SOLID WHITE
- 21 PAVT MARK TAPE T4 12 SOLID WHITE
- 22 PAVT MARK TAPE T4 12 SOLID YELLOW
- 23 PAVT MARK TAPE T4 24 SOLID WH
- 24 PAVT MARK TAPE T4 L&S
- 25 PAVT MARK TAPE T4 4 WHITE
- 26 PAVT MARK TAPE T4 8 6' SKIP-2' DASH
- 27 PAVT MARK TAPE T4 8 WHITE
- 28 PAVT MARK TAPE T4 12 9' SKIP-3' DASH

**KNIGHT**  
Engineers & Architects

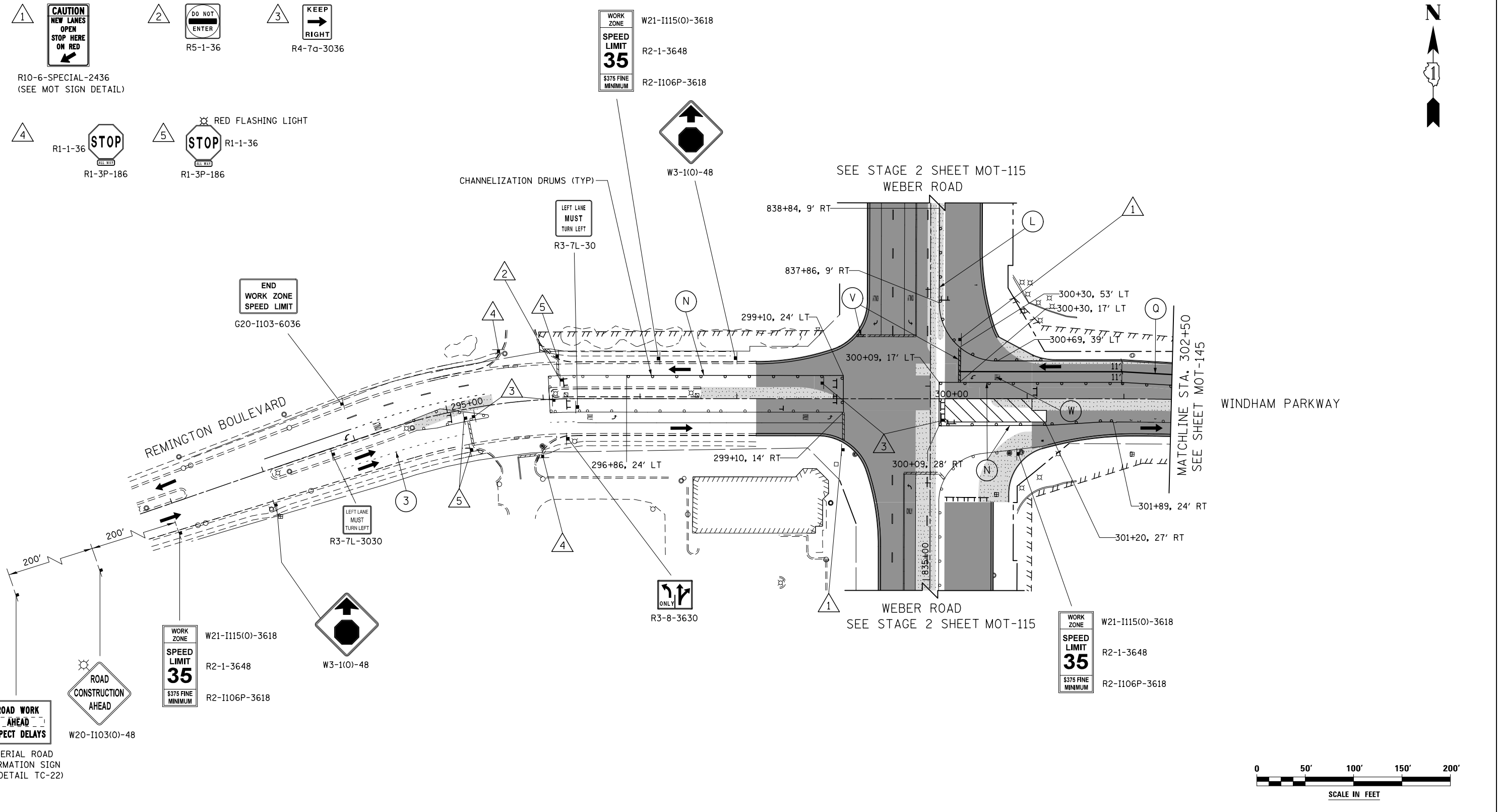
USER NAME = mmaestra	DESIGNED WVN	REVISED -
PLOT SCALE = 1:1000	DRAWN DAM	REVISED -
PLOT DATE = 5/13/2017	CHECKED PJO	REVISED -
	DATE 05/12/17	REVISED -

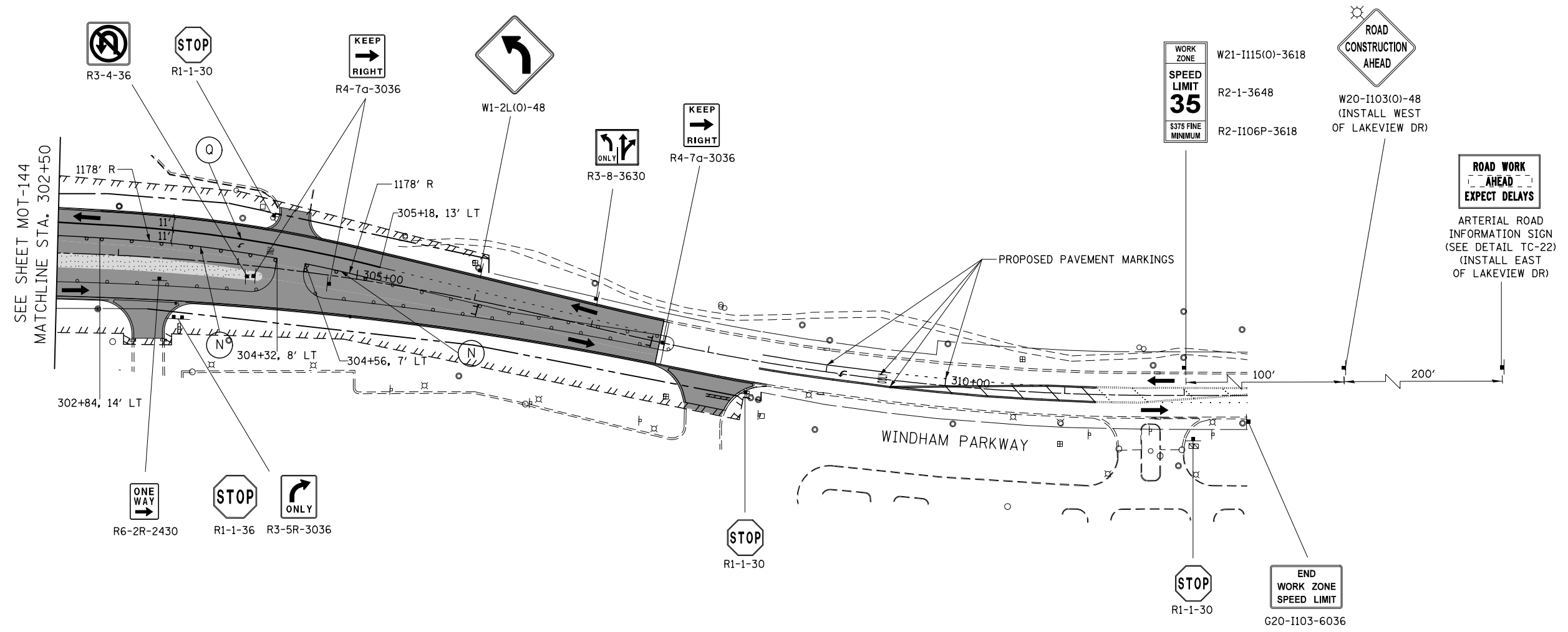
**STATE OF ILLINOIS**  
**DEPARTMENT OF TRANSPORTATION**

**MAINTENANCE OF TRAFFIC - STAGE 2B**  
**REMINGTON BOULEVARD / WINDHAM PARKWAY**

SCALE: AS SHOWN | SHEET NO. 144 OF 226 SHEETS | STA. 292+00 TO STA. 302+50

F.A.I./P RTE.	SECTION	COUNTY	TOTAL SHEETS	SHEET NO.
*	(99-1HB-1) R-1	WILL	1508	286
MOT-144			CONTRACT NO. 60X10	
* FAI 55, FAP 856 [ILLINOIS] FED. AID PROJECT				





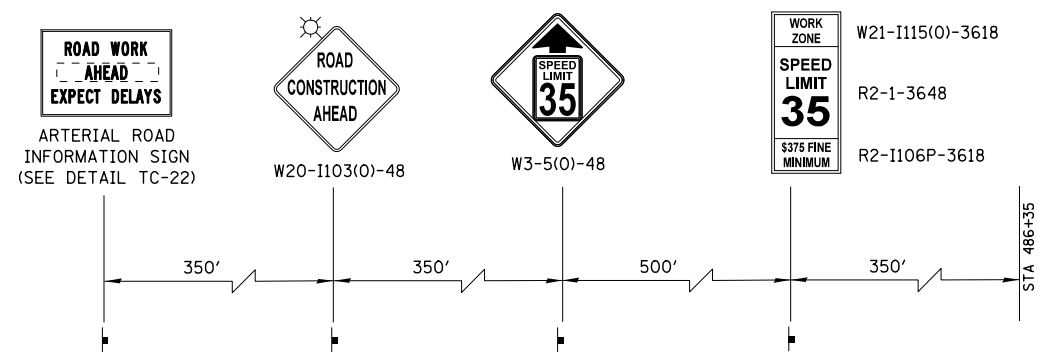
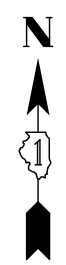
**NOTES**

- 1. FOR PROPOSED PAVEMENT MARKINGS SEE PAVEMENT MARKING AND SIGNING PLANS.

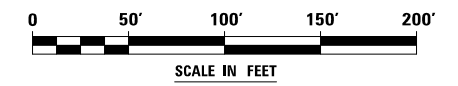
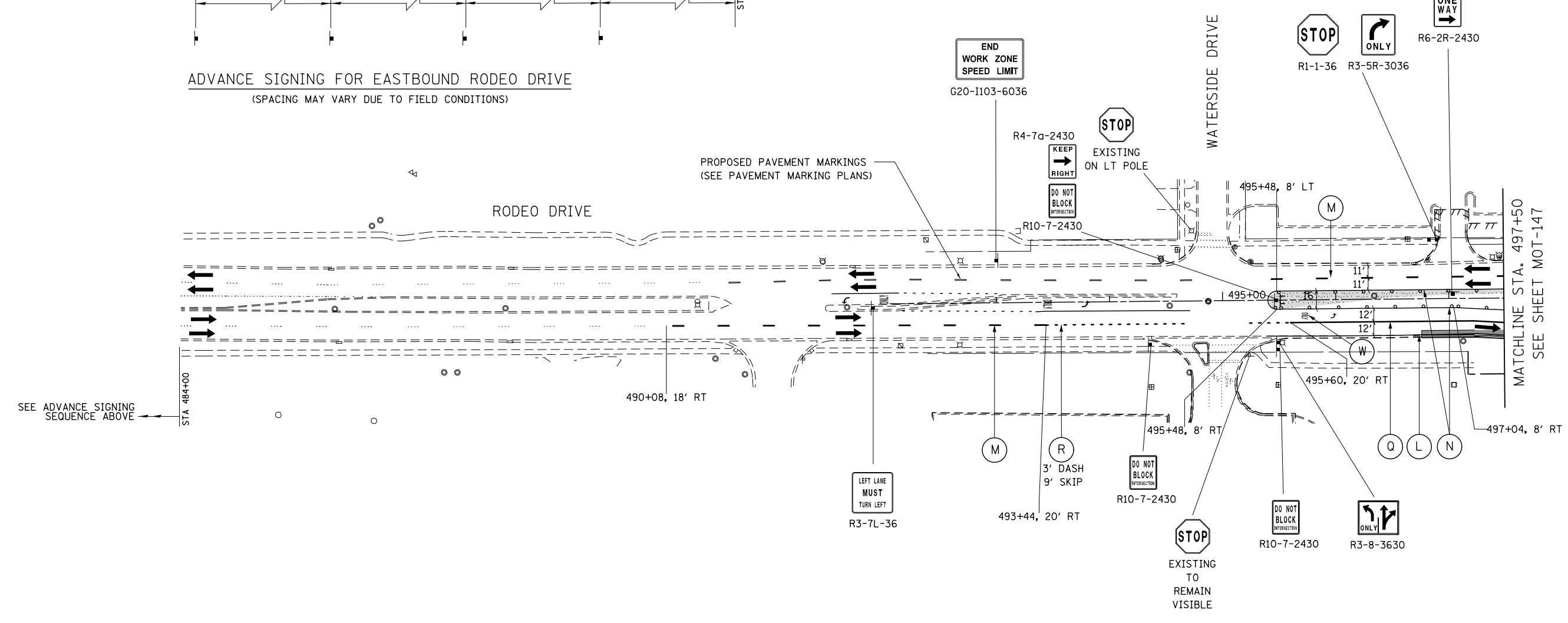
MOT LEGEND		TRAFFIC DIRECTION		TRAFFIC CONTROL		MARKINGS		PAVEMENT MARKING		TRAFFIC CONTROL																																																	
	CONSTRUCTION WORK ZONE		DIRECTION OF TRAFFIC		TYPE III BARRICADE WITH STEADY BURNING LIGHTS		EXISTING PAVEMENT MARKING		PROPOSED PAVEMENT MARKING (SEE PAVEMENT MARKING PLANS)		TEMP PVT MK LINE 4 SOLID WHITE		TEMP PVT MK LINE 4 30' SKIP-10' DASH WHITE (OR AS NOTED)		TEMP PVT MK LINE 4 SOLID YELLOW		TEMP PVT MK LINE 4 DBL SOLID Y AT 11" C-C WITH TEMP RAIS REF PVT MKR AT 40' C-C (BI OR MONO DIR AS SHOWN)		TEMP PVT MK LINE 6 SOLID WHITE		TEMP PVT MK LINE 6 6' SKIP-2' DASH OR AS SPECIFIED WHITE		TEMP PVT MK LINE 8 SOLID WHITE		TEMP PVT MK LINE 12 SOLID WHITE		TEMP PVT MK LINE 12 SOLID YELLOW		TEMP PVT MK LINE 24 SOLID WHITE		TEMP PVT MK LTR & SYM		PAVT MARK TAPE T4 4 SOLID WHITE		PAVT MARK TAPE T4 4 30' SKIP-10' DASH WHITE OR AS NOTED		PAVT MARK TAPE T4 4 SOLID YELLOW		PAVT MARK TAPE T4 4 DBL SOLID Y AT 11" C-C WITH TEMP RAIS REF PVT MKR AT 40' C-C (BI OR MONO DIR AS SHOWN)		PAVT MARK TAPE T4 5 30' SKIP-10' DASH WHITE OR AS NOTED		PAVT MARK TAPE T4 6 SOLID WHITE		PAVT MARK TAPE T4 6 6' SKIP-2' DASH OR AS SPECIFIED WHITE		PAVT MARK TAPE T4 8 SOLID WHITE		PAVT MARK TAPE T4 12 SOLID WHITE		PAVT MARK TAPE T4 12 SOLID YELLOW		PAVT MARK TAPE T4 24 SOLID WH		PAVT MARK TAPE T4 L&S		PAVT MARK TAPE T4 4 WHITE 6' SKIP-2' DASH		PAVT MARK TAPE T4 8 WHITE 9' SKIP-3' DASH

<b>KNIGHT</b> Engineers & Architects	USER NAME = mmaestra	DESIGNED WVN	REVISED -	<b>STATE OF ILLINOIS</b> <b>DEPARTMENT OF TRANSPORTATION</b>	<b>MAINTENANCE OF TRAFFIC - STAGE 2B</b> <b>REMINGTON BOULEVARD / WINDHAM PARKWAY</b>		F.A.I./P RTE.	SECTION	COUNTY	TOTAL SHEETS	SHEET NO.	
	PLOT SCALE = 1:1000	CHECKED PJO	REVISED -		SCALE: AS SHOWN	SHEET NO. 145 OF 226 SHEETS	STA. 302+50 TO STA. 312+00	*	(99-1HB-1) R-1	WILL	1508	287
	PLOT DATE = 5/13/2017	DATE 05/12/17	REVISED -		MOT-145	CONTRACT NO. 60X10		* FAI 55, FAP 856 [ILLINOIS] FED. AID PROJECT				

FILE NAME = D:\60X10-eh-t-stage\92205-STG\_2B\_01\RemingtonWindham2.dgn



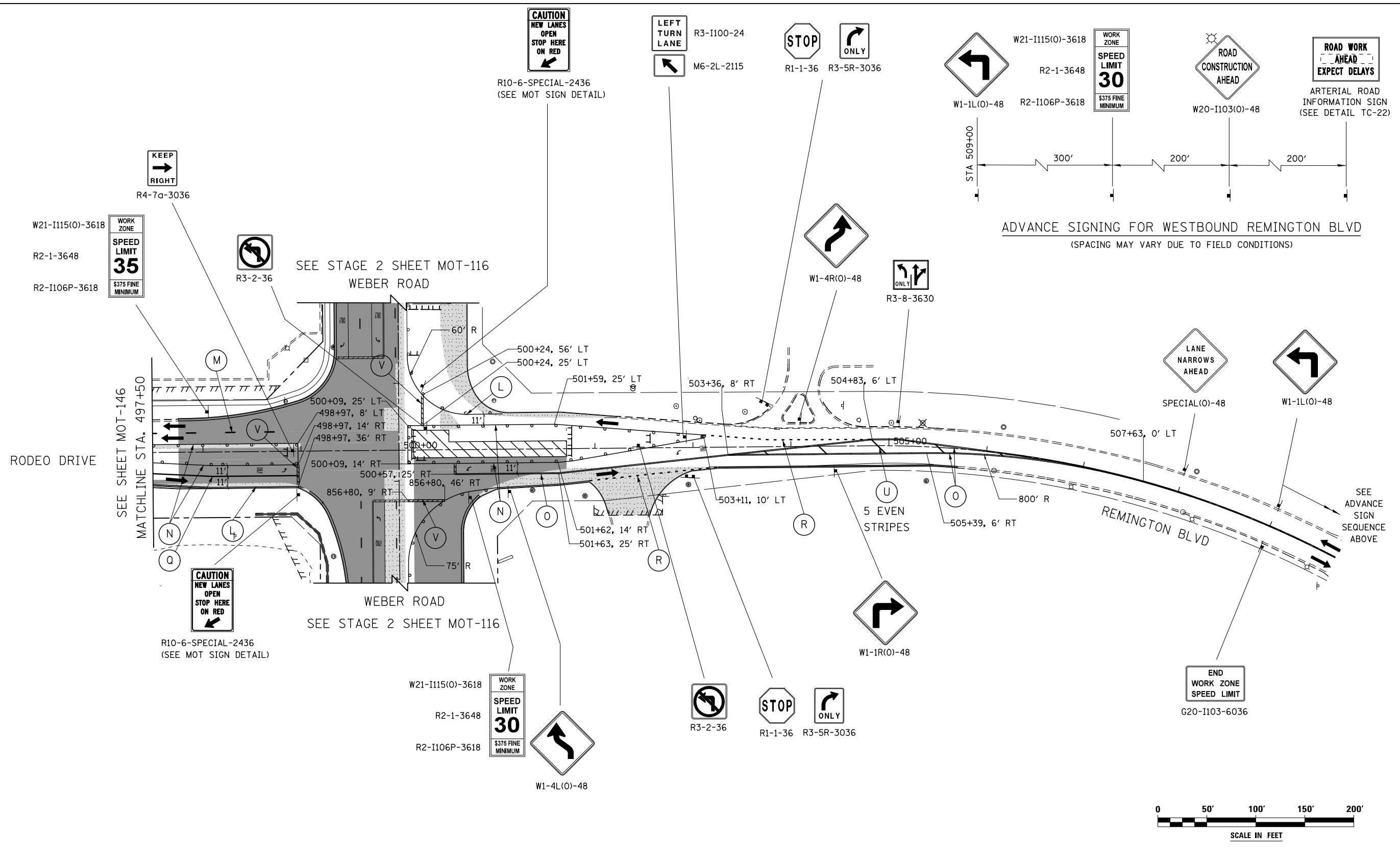
ADVANCE SIGNING FOR EASTBOUND RODEO DRIVE  
(SPACING MAY VARY DUE TO FIELD CONDITIONS)



- MOT LEGEND**
- CONSTRUCTION WORK ZONE
  - DIRECTION OF TRAFFIC
  - TYPE III BARRICADE WITH STEADY BURNING LIGHTS
  - DRUM W STEADY BURNING LIGHT SEE MOT GENERAL NOTE 14
  - TEMP PVMT CONSTRUCTED THIS STAGE
  - VERTICAL PANEL W STEADY BURNING LIGHT SEE GENERAL NOTE 8
  - PR PVMT CONSTRUCTED IN PREVIOUS STAGE
  - ARROW BOARD
  - TEMP PVMT CONSTRUCTED IN PREVIOUS STAGE
  - EXISTING PAVEMENT MARKING
  - PROPOSED PAVEMENT MARKING (SEE PAVEMENT MARKING PLANS)
  - MAINTAIN PAVEMENT MARKING FROM PREVIOUS STAGE
  - TEMP PVT MK LINE 4 SOLID WHITE
  - TEMP PVT MK LINE 4 30' SKIP-10' DASH WHITE (OR AS NOTED)
  - TEMP PVT MK LINE 4 SOLID YELLOW
  - TEMP PVT MK LINE 4 DBL SOLID Y AT 11" C-C WITH TEMP RAIS REF PVT MKR AT 40' C-C (BI OR MONO DIR AS SHOWN)
  - TEMP PVT MK LINE 6 SOLID WHITE
  - TEMP PVT MK LINE 6 6' SKIP-2' DASH OR AS SPECIFIED WHITE
  - TEMP PVT MK LINE 8 SOLID WHITE
  - TEMP PVT MK LINE 12 SOLID WHITE
  - TEMP PVT MK LINE 12 SOLID YELLOW
  - TEMP PVT MK LINE 24 SOLID WHITE
  - TEMP PVT MK LTR & SYM
  - PAVT MARK TAPE T4 4 SOLID WHITE
  - PAVT MARK TAPE T4 4 30' SKIP-10' DASH WHITE OR AS NOTED
  - PAVT MARK TAPE T4 4 SOLID YELLOW
  - PAVT MARK TAPE T4 4 DBL SOLID Y AT 11" C-C WITH TEMP RAIS REF PVT MKR AT 40' C-C (BI OR MONO DIR AS SHOWN)
  - PAVT MARK TAPE T4 5 30' SKIP-10' DASH WHITE OR AS NOTED
  - PAVT MARK TAPE T4 6 SOLID WHITE
  - PAVT MARK TAPE T4 6 6' SKIP-2' DASH OR AS SPECIFIED WHITE
  - PAVT MARK TAPE T4 8 SOLID WHITE
  - PAVT MARK TAPE T4 12 SOLID WHITE
  - PAVT MARK TAPE T4 12 SOLID YELLOW
  - PAVT MARK TAPE T4 24 SOLID WH
  - PAVT MARK TAPE T4 L&S
  - PAVT MARK TAPE T4 4 WHITE
  - PAVT MARK TAPE T4 8 WHITE
  - PAVT MARK TAPE T4 9' SKIP-3' DASH

FILE NAME = D:\60X10-eh-t-staging\206-STG\_2B\_020-RodeoRemington.dgn

<b>KNIGHT</b> Engineers & Architects	USER NAME = mmaestra	DESIGNED WVN	REVISED -	<b>STATE OF ILLINOIS</b> <b>DEPARTMENT OF TRANSPORTATION</b>	<b>MAINTENANCE OF TRAFFIC - STAGE 2B</b> <b>RODEO DRIVE / REMINGTON BOULEVARD</b>	F.A.I./P RTE.	SECTION	COUNTY	TOTAL SHEETS	SHEET NO.
	PLOT SCALE = 1:1000	DRAWN DAM	REVISED -			* (99-1HB-1) R-1	WILL	1508	288	
	PLOT DATE = 5/13/2017	CHECKED PJO	REVISED -			MOT-146			CONTRACT NO. 60X10	
		DATE 05/12/17	REVISED -			SCALE: AS SHOWN		SHEET NO. 146 OF 226 SHEETS	STA. 484+00 TO STA. 497+50	* FAI 55, FAP 856 ILLINOIS FED. AID PROJECT



ADVANCE SIGNING FOR WESTBOUND REMINGTON BLVD  
(SPACING MAY VARY DUE TO FIELD CONDITIONS)

SEE SHEET MOT-146  
MATCHLINE STA. 497+50

SEE STAGE 2 SHEET MOT-116  
WEBER ROAD

SEE STAGE 2 SHEET MOT-116  
WEBER ROAD

SEE ADVANCE SIGN SEQUENCE ABOVE

- MOT LEGEND**
- CONSTRUCTION WORK ZONE
  - DIRECTION OF TRAFFIC
  - TEMP PVMT CONSTRUCTED THIS STAGE
  - CONSTRUCTION SIGN
  - PR PVMT CONSTRUCTED IN PREVIOUS STAGE
  - VERTICAL PANEL W STEADY BURNING LIGHT SEE GENERAL NOTE 8
  - TEMP PVMT CONSTRUCTED IN PREVIOUS STAGE
  - ARROW BOARD
  - TYPE III BARRICADE WITH STEADY BURNING LIGHTS
  - PROPOSED PAVEMENT MARKING (SEE PAVEMENT MARKING PLANS)
  - MAINTAIN PAVEMENT MARKING FROM PREVIOUS STAGE
  - TEMP PVT MK LINE 4 SOLID WHITE
  - TEMP PVT MK LINE 4 30' SKIP-10' DASH WHITE (OR AS NOTED)
  - TEMP PVT MK LINE 4 SOLID YELLOW
  - TEMP PVT MK LINE 4 DBL SOLID Y AT 11" C-C WITH TEMP RAIS REF PVT MKR AT 40' C-C (BI OR MONO DIR AS SHOWN)
  - TEMP PVT MK LINE 8 SOLID WHITE
  - TEMP PVT MK LINE 12 SOLID WHITE
  - TEMP PVT MK LINE 12 SOLID YELLOW
  - TEMP PVT MK LINE 24 SOLID WHITE
  - TEMP PVT MK LTR & SYM
  - PAVT MARK TAPE T4 4 SOLID WHITE
  - PAVT MARK TAPE T4 4 30' SKIP-10' DASH WHITE OR AS NOTED
  - PAVT MARK TAPE T4 4 SOLID YELLOW
  - PAVT MARK TAPE T4 6 DBL SOLID Y AT 11" C-C WITH TEMP RAIS REF PVT MKR AT 40' C-C (BI OR MONO DIR AS SHOWN)
  - PAVT MARK TAPE T4 6 6' SKIP-2' DASH OR AS SPECIFIED WHITE
  - PAVT MARK TAPE T4 8 SOLID WHITE
  - PAVT MARK TAPE T4 12 SOLID WHITE
  - PAVT MARK TAPE T4 12 SOLID YELLOW
  - PAVT MARK TAPE T4 24 SOLID WH
  - PAVT MARK TAPE T4 L&S
  - PAVT MARK TAPE T4 4 WHITE
  - PAVT MARK TAPE T4 8 6' SKIP-2' DASH
  - PAVT MARK TAPE T4 8 WHITE
  - PAVT MARK TAPE T4 9' SKIP-3' DASH

**KNIGHT**  
Engineers & Architects

USER NAME = mmaestra	DESIGNED WVN	REVISED -
DRAWN DAM	REVISIONS	REVISED -
PLOT SCALE = 1:1000	CHECKED PJO	REVISED -
PLOT DATE = 5/13/2017	DATE 05/12/17	REVISED -

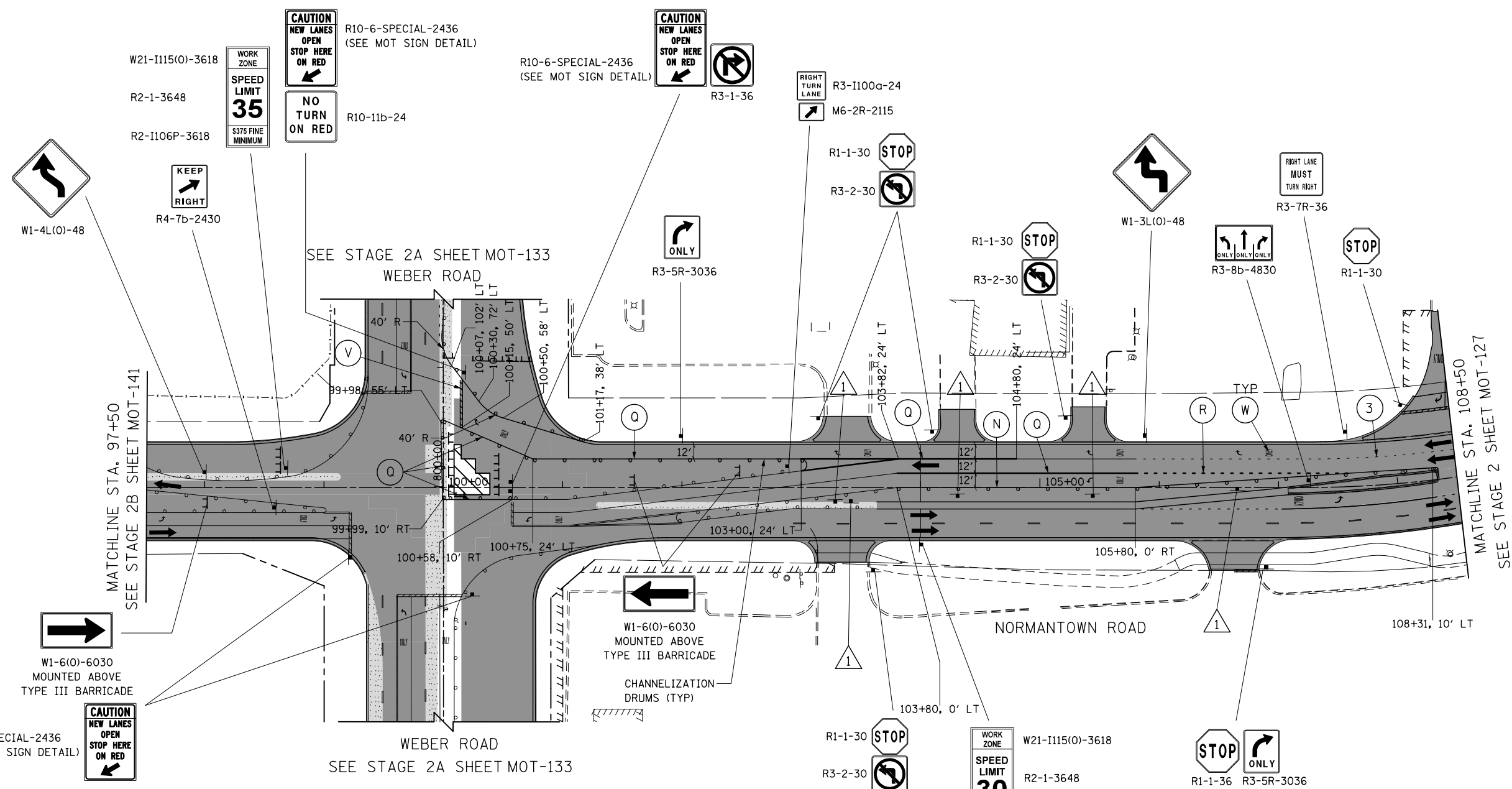
**STATE OF ILLINOIS**  
**DEPARTMENT OF TRANSPORTATION**

**MAINTENANCE OF TRAFFIC - STAGE 2B**  
**RODEO DRIVE / REMINGTON BOULEVARD**

SCALE: AS SHOWN SHEET NO. 147 OF 226 SHEETS STA. 497+50 TO STA. 509+00

F.A.I./P RTE.	SECTION	COUNTY	TOTAL SHEETS	SHEET NO.
*	(99-1HB-1) R-1	WILL	1508	289
MOT-147			CONTRACT NO. 60X10	
* FAI 55, FAP 856 [ILLINOIS] FED. AID PROJECT				

FILE NAME = D:\60X10-eh-t-stage2b\207-STG\_2B\_021-RodeoRemington2.dgn



MATCHLINE STA. 97+50  
SEE STAGE 2B SHEET MOT-141

MATCHLINE STA. 108+50  
SEE STAGE 2 SHEET MOT-127

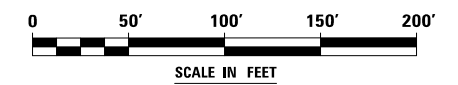
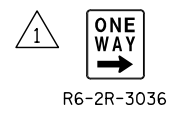
R10-6-SPECIAL-2436  
(SEE MOT SIGN DETAIL)

WEBER ROAD  
SEE STAGE 2A SHEET MOT-133

WORK ZONE  
SPEED LIMIT  
30  
S375 FINE MINIMUM

STOP  
ONLY  
R1-1-36 R3-5R-3036

**SIGN LEGEND**



- |   |  |                      |  |  |   |   |  |   |                               |
|---|--|----------------------|--|--|---|---|--|---|-------------------------------|
| <b>MOT LEGEND</b>                       | CONSTRUCTION WORK ZONE                                   | DIRECTION OF TRAFFIC | TYPE III BARRICADE WITH STEADY BURNING LIGHTS            | MAINTAIN PAVEMENT MARKING FROM PREVIOUS STAGE            | TEMP PVT MK LINE 4 DBL SOLID Y AT 11" C-C WITH TEMP RAIS REF PVT MKR AT 40' C-C (BI OR MONO DIR AS SHOWN) | TEMP PVT MK LINE 8 SOLID WHITE                          | PAVT MARK TAPE T4 4 DBL SOLID Y AT 11" C-C WITH TEMP RAIS REF PVT MKR AT 40' C-C (BI OR MONO DIR AS SHOWN) | PAVT MARK TAPE T4 6 6' SKIP-2' DASH OR AS SPECIFIED WHITE | PAVT MARK TAPE T4 24 SOLID WH |
|   | TEMP PVMT CONSTRUCTED THIS STAGE                         | CONSTRUCTION SIGN    | VERTICAL PANEL W STEADY BURNING LIGHT SEE GENERAL NOTE 8 | TEMP PVT MK LINE 4 SOLID WHITE                           | TEMP PVT MK LINE 6 SOLID WHITE  | TEMP PVT MK LINE 12 SOLID WHITE                         | PAVT MARK TAPE T4 4 SOLID WHITE  | PAVT MARK TAPE T4 8 SOLID WHITE                           | PAVT MARK TAPE T4 L&S         |
| PR PVMT CONSTRUCTED IN PREVIOUS STAGE   | VERTICAL PANEL W STEADY BURNING LIGHT SEE GENERAL NOTE 8 | ARROW BOARD          | TEMP PVT MK LINE 4 30' SKIP-10' DASH WHITE (OR AS NOTED) | TEMP PVT MK LINE 6 6' SKIP-2' DASH OR AS SPECIFIED WHITE | TEMP PVT MK LINE 12 SOLID YELLOW  | PAVT MARK TAPE T4 4 30' SKIP-10' DASH WHITE OR AS NOTED | PAVT MARK TAPE T4 12 SOLID WHITE   | PAVT MARK TAPE T4 4 WHITE 6' SKIP-2' DASH                 |                               |
| TEMP PVMT CONSTRUCTED IN PREVIOUS STAGE | ARROW BOARD  |                      | TEMP PVT MK LINE 4 SOLID YELLOW                          | TEMP PVT MK LINE 24 SOLID WHITE                          | TEMP PVT MK LTR & SYM   | PAVT MARK TAPE T4 5 30' SKIP-10' DASH WHITE OR AS NOTED | PAVT MARK TAPE T4 12 SOLID YELLOW  | PAVT MARK TAPE T4 8 WHITE 9' SKIP-3' DASH                 |                               |

FILE NAME = D:\60X10-ehf-stg\stage2\301-STG\_2C\_015-Normantown2.dgn



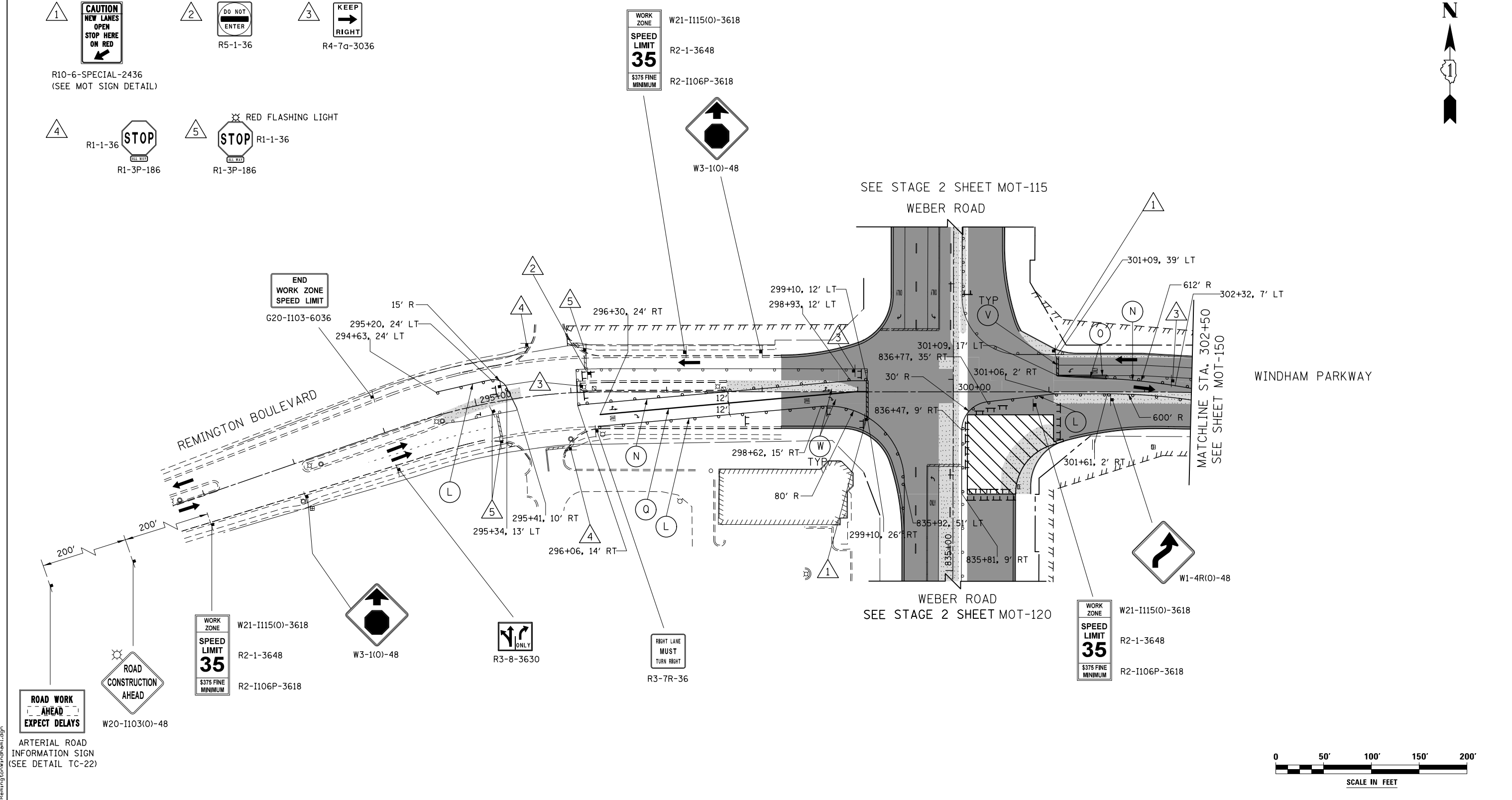
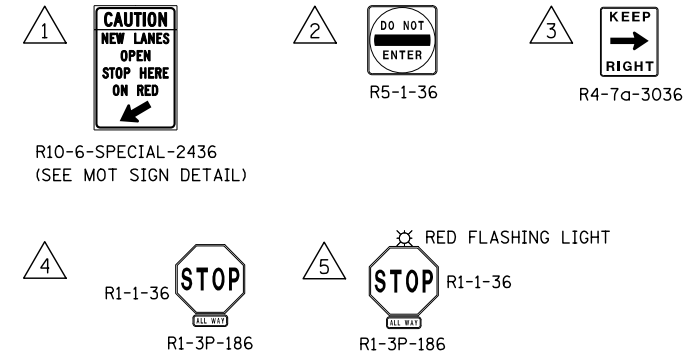
USER NAME = mmaestra	DESIGNED WVN	REVISED -
DRAWN DAM	REVISIONS	REVISED -
PLOT SCALE = 1:1000	CHECKED PJO	REVISED -
PLOT DATE = 5/13/2017	DATE 05/12/17	REVISED -

**STATE OF ILLINOIS  
DEPARTMENT OF TRANSPORTATION**

<b>MAINTENANCE OF TRAFFIC - STAGE 2C</b>	
<b>NORMANTOWN ROAD</b>	
SCALE: AS SHOWN	SHEET NO. 148 OF 226 SHEETS
STA. 97+50	TO STA. 108+50

F.A.I./P RTE.	SECTION	COUNTY	TOTAL SHEETS	SHEET NO.
*	(99-1HB-1) R-1	WILL	1508	290
MOT-148			CONTRACT NO. 60X10	
* FAI 55, FAP 856 [ILLINOIS] FED. AID PROJECT				

**SIGN LEGEND**



- MOT LEGEND**
- CONSTRUCTION WORK ZONE
  - TEMP PVMT CONSTRUCTED THIS STAGE
  - PR PVMT CONSTRUCTED IN PREVIOUS STAGE
  - TEMP PVMT CONSTRUCTED IN PREVIOUS STAGE
  - DIRECTION OF TRAFFIC
  - CONSTRUCTION SIGN
  - VERTICAL PANEL W STEADY BURNING LIGHT SEE GENERAL NOTE 8
  - ARROW BOARD
  - TYPE III BARRICADE WITH STEADY BURNING LIGHTS
  - DRUM W STEADY BURNING LIGHT SEE MOT GENERAL NOTE 14
  - TEMP CONC BARRIER OR REL TEMP CONC BARRIER
  - EXISTING PAVEMENT MARKING
  - PROPOSED PAVEMENT MARKING (SEE PAVEMENT MARKING PLANS)
  - MAINTAIN PAVEMENT MARKING FROM PREVIOUS STAGE
  - TEMP PVT MK LINE 4 SOLID WHITE
  - TEMP PVT MK LINE 4 30' SKIP-10' DASH WHITE (OR AS NOTED)
  - TEMP PVT MK LINE 4 SOLID YELLOW
  - TEMP PVT MK LINE 4 DBL SOLID Y AT 11" C-C WITH TEMP RAIS REF PVT MKR AT 40' C-C (BI OR MONO DIR AS SHOWN)
  - TEMP PVT MK LINE 6 SOLID WHITE
  - TEMP PVT MK LINE 6 6' SKIP-2' DASH OR AS SPECIFIED WHITE
  - TEMP PVT MK LINE 8 SOLID WHITE
  - TEMP PVT MK LINE 12 SOLID WHITE
  - TEMP PVT MK LINE 12 SOLID YELLOW
  - TEMP PVT MK LINE 24 SOLID WHITE
  - TEMP PVT MK LTR & SYM
  - PAVT MARK TAPE T4 4 SOLID WHITE
  - PAVT MARK TAPE T4 4 30' SKIP-10' DASH WHITE OR AS NOTED
  - PAVT MARK TAPE T4 4 SOLID YELLOW
  - PAVT MARK TAPE T4 6 DBL SOLID Y AT 11" C-C WITH TEMP RAIS REF PVT MKR AT 40' C-C (BI OR MONO DIR AS SHOWN)
  - PAVT MARK TAPE T4 5 30' SKIP-10' DASH WHITE OR AS NOTED
  - PAVT MARK TAPE T4 6 SOLID WHITE
  - PAVT MARK TAPE T4 6 6' SKIP-2' DASH OR AS SPECIFIED WHITE
  - PAVT MARK TAPE T4 8 SOLID WHITE
  - PAVT MARK TAPE T4 12 SOLID WHITE
  - PAVT MARK TAPE T4 12 SOLID YELLOW
  - PAVT MARK TAPE T4 24 SOLID WH
  - PAVT MARK TAPE T4 L&S
  - PAVT MARK TAPE T4 4 WHITE
  - PAVT MARK TAPE T4 8 WHITE
  - PAVT MARK TAPE T4 12 SOLID WHITE
  - PAVT MARK TAPE T4 6 9' SKIP-3' DASH

**KNIGHT**  
Engineers & Architects

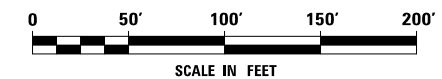
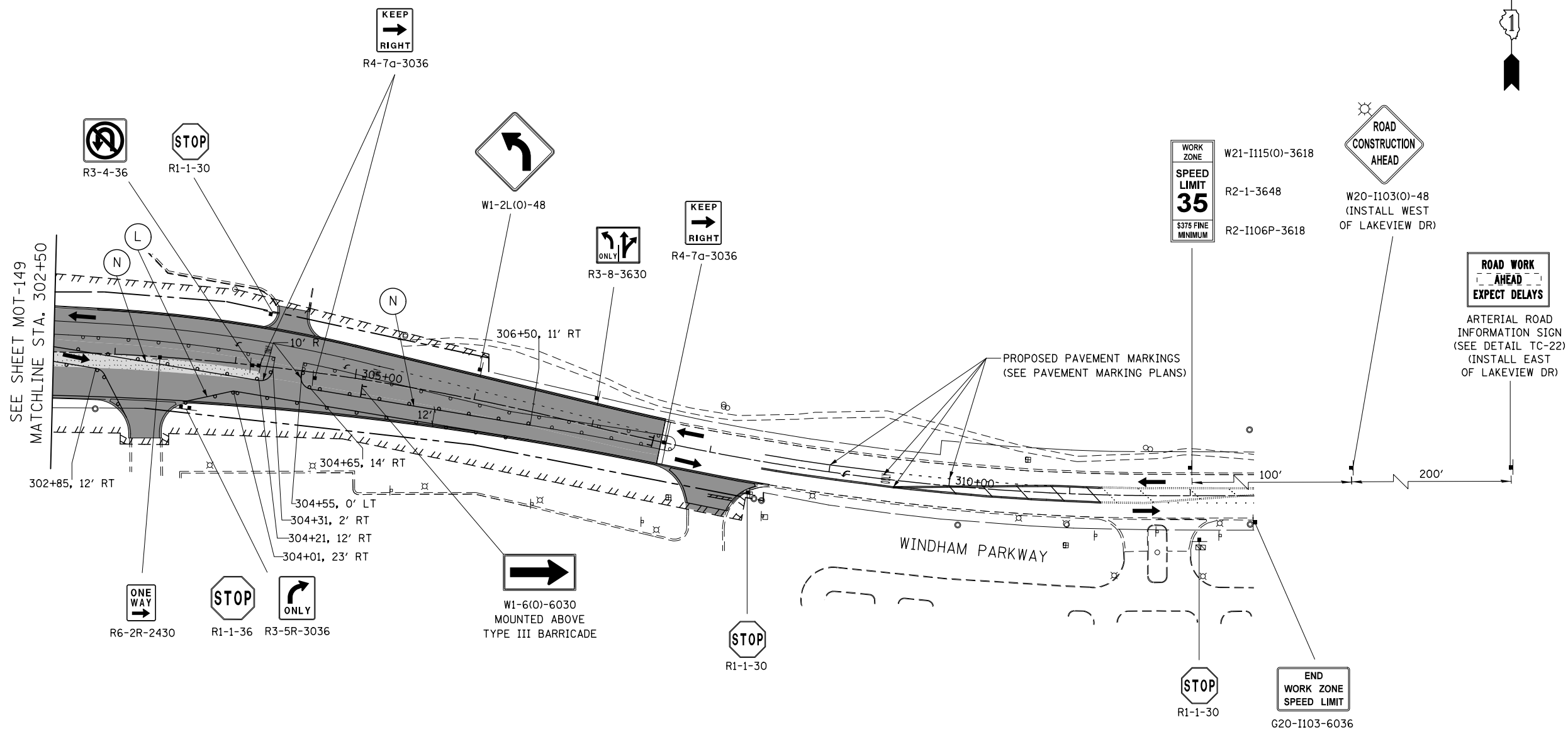
USER NAME = mmaestra	DESIGNED WVN	REVISED -
DRAWN DAM	REVISIONS	REVISED -
PLOT SCALE = 1:1000	CHECKED PJO	REVISED -
PLOT DATE = 5/13/2017	DATE 05/12/17	REVISED -

**STATE OF ILLINOIS**  
**DEPARTMENT OF TRANSPORTATION**

<b>MAINTENANCE OF TRAFFIC - STAGE 2C</b>	
<b>REMININGTON BOULEVARD / WINDHAM PARKWAY</b>	
SCALE: AS SHOWN	SHEET NO. 149 OF 226 SHEETS
STA. 292+00	TO STA. 302+50

F.A.I./P RTE.	SECTION	COUNTY	TOTAL SHEETS	SHEET NO.
*	(99-1HB-1) R-1	WILL	1508	291
MOT-149		CONTRACT NO. 60X10		
* FAI 55, FAP 856 [ILLINOIS] FED. AID PROJECT				

FILE NAME = D:\60X10-eh-t-stage2-202-510\_2C-018-RemingtonWindham.dgn

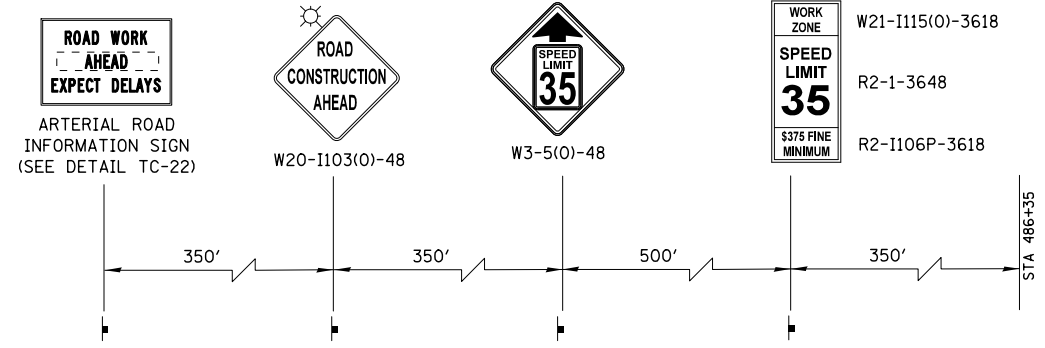


- MOT LEGEND**
- CONSTRUCTION WORK ZONE
  - TEMP PVMT CONSTRUCTED THIS STAGE
  - PR PVMT CONSTRUCTED IN PREVIOUS STAGE
  - TEMP PVMT CONSTRUCTED IN PREVIOUS STAGE
  - DIRECTION OF TRAFFIC
  - CONSTRUCTION SIGN
  - VERTICAL PANEL W STEADY BURNING LIGHT SEE GENERAL NOTE 8
  - ARROW BOARD
  - TYPE III BARRICADE WITH STEADY BURNING LIGHTS
  - DRUM W STEADY BURNING LIGHT SEE MOT GENERAL NOTE 14
  - TEMP CONC BARRIER OR REL TEMP CONC BARRIER
  - EXISTING PAVEMENT MARKING
  - PROPOSED PAVEMENT MARKING (SEE PAVEMENT MARKING PLANS)
  - MAINTAIN PAVEMENT MARKING FROM PREVIOUS STAGE
  - TEMP PVT MK LINE 4 SOLID WHITE
  - TEMP PVT MK LINE 4 30' SKIP-10' DASH WHITE (OR AS NOTED)
  - TEMP PVT MK LINE 4 SOLID YELLOW
  - TEMP PVT MK LINE 4 DBL SOLID Y AT 11" C-C WITH TEMP RAIS REF PVT MKR AT 40' C-C (BI OR MONO DIR AS SHOWN)
  - TEMP PVT MK LINE 6 SOLID WHITE
  - TEMP PVT MK LINE 6 6' SKIP-2' DASH OR AS SPECIFIED WHITE
  - TEMP PVT MK LINE 8 SOLID WHITE
  - TEMP PVT MK LINE 12 SOLID WHITE
  - TEMP PVT MK LINE 12 SOLID YELLOW
  - TEMP PVT MK LINE 24 SOLID WHITE
  - TEMP PVT MK LTR & SYM
  - PAVT MARK TAPE T4 4 SOLID WHITE
  - PAVT MARK TAPE T4 4 30' SKIP-10' DASH WHITE OR AS NOTED
  - PAVT MARK TAPE T4 4 SOLID YELLOW
  - PAVT MARK TAPE T4 4 DBL SOLID Y AT 11" C-C WITH TEMP RAIS REF PVT MKR AT 40' C-C (BI OR MONO DIR AS SHOWN)
  - PAVT MARK TAPE T4 5 30' SKIP-10' DASH WHITE OR AS NOTED
  - PAVT MARK TAPE T4 6 SOLID WHITE
  - PAVT MARK TAPE T4 6 6' SKIP-2' DASH OR AS SPECIFIED WHITE
  - PAVT MARK TAPE T4 8 SOLID WHITE
  - PAVT MARK TAPE T4 12 SOLID WHITE
  - PAVT MARK TAPE T4 12 SOLID YELLOW
  - PAVT MARK TAPE T4 24 SOLID WH
  - PAVT MARK TAPE T4 L&S
  - PAVT MARK TAPE T4 4 WHITE
  - PAVT MARK TAPE T4 6' SKIP-2' DASH
  - PAVT MARK TAPE T4 8 WHITE
  - PAVT MARK TAPE T4 9' SKIP-3' DASH

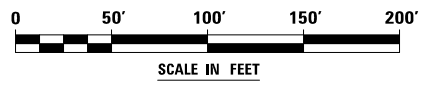
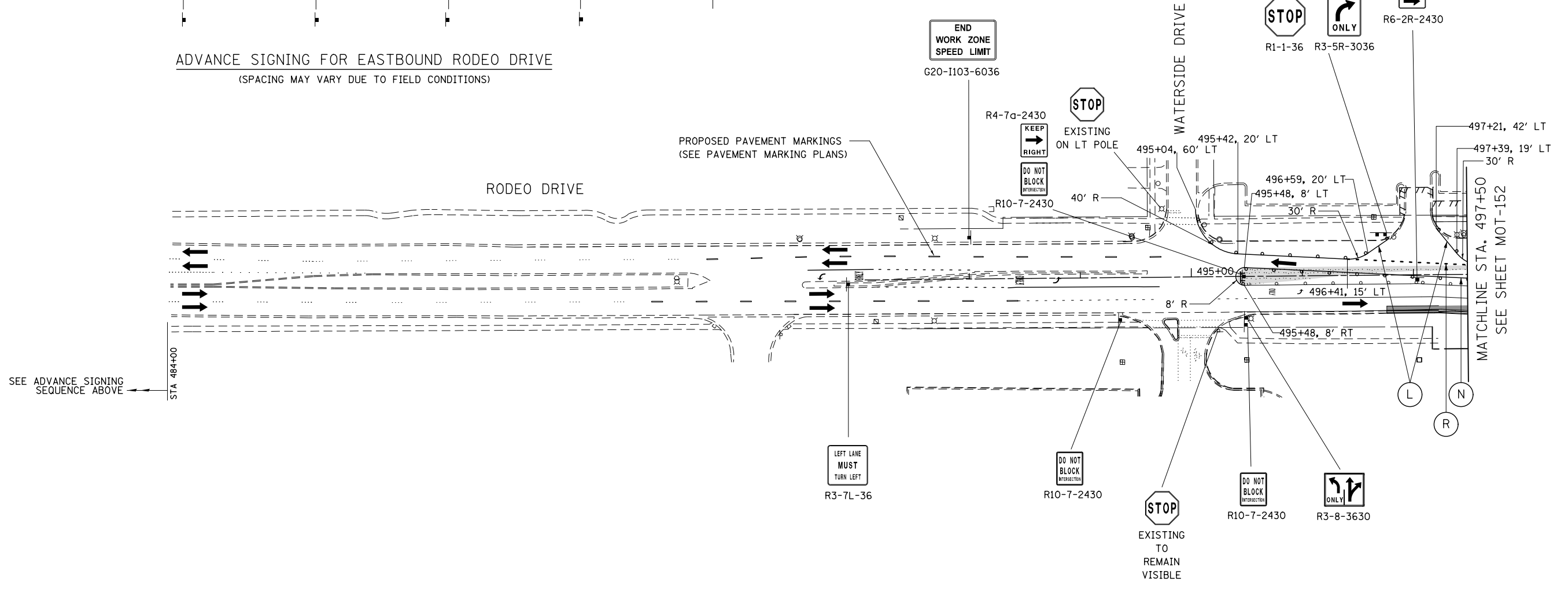
FILE NAME = D:\60X10-eh-t-stage\92-303-STIG\_2C\_019-RemingtonWindham2.dgn

<b>KNIGHT</b> Engineers & Architects	USER NAME = mmaestra	DESIGNED WVN	REVISED -	<b>STATE OF ILLINOIS</b> <b>DEPARTMENT OF TRANSPORTATION</b>	<b>MAINTENANCE OF TRAFFIC - STAGE 2C</b> <b>REMINGTON BOULEVARD / WINDHAM PARKWAY</b>	F.A.I./P RTE.	SECTION	COUNTY	TOTAL SHEETS	SHEET NO.
	DRAWN DAM	REVISOR -	* (99-1HB-1) R-1			WILL	1508	292		
	PLOT SCALE = 1:100	CHECKED PJO	REVISOR -			MOT-150	CONTRACT NO. 60X10			
	PLOT DATE = 5/13/2017	DATE 05/12/17	REVISOR -			SCALE: AS SHOWN SHEET NO. 150 OF 226 SHEETS STA. 302+50 TO STA. 312+00		* FAI 55, FAP 856 [ILLINOIS] FED. AID PROJECT		





ADVANCE SIGNING FOR EASTBOUND RODEO DRIVE  
(SPACING MAY VARY DUE TO FIELD CONDITIONS)



- MOT LEGEND**
- CONSTRUCTION WORK ZONE
  - TEMP PVMT CONSTRUCTED THIS STAGE
  - PR PVMT CONSTRUCTED IN PREVIOUS STAGE
  - TEMP PVMT CONSTRUCTED IN PREVIOUS STAGE
  - DIRECTION OF TRAFFIC
  - CONSTRUCTION SIGN
  - VERTICAL PANEL W STEADY BURNING LIGHT SEE GENERAL NOTE 8
  - ARROW BOARD
  - TYPE III BARRICADE WITH STEADY BURNING LIGHTS
  - DRUM W STEADY BURNING LIGHT SEE MOT GENERAL NOTE 14
  - TEMP CONC BARRIER OR REL TEMP CONC BARRIER
  - EXISTING PAVEMENT MARKING
  - PROPOSED PAVEMENT MARKING (SEE PAVEMENT MARKING PLANS)
  - MAINTAIN PAVEMENT MARKING FROM PREVIOUS STAGE
  - TEMP PVT MK LINE 4 SOLID WHITE
  - TEMP PVT MK LINE 4 30' SKIP-10' DASH WHITE (OR AS NOTED)
  - TEMP PVT MK LINE 4 SOLID YELLOW
  - TEMP PVT MK LINE 4 DBL SOLID Y AT 11" C-C WITH TEMP RAIS REF PVT MKR AT 40' C-C (BI OR MONO DIR AS SHOWN)
  - TEMP PVT MK LINE 6 SOLID WHITE
  - TEMP PVT MK LINE 6 6' SKIP-2' DASH OR AS SPECIFIED WHITE
  - TEMP PVT MK LINE 8 SOLID WHITE
  - TEMP PVT MK LINE 12 SOLID WHITE
  - TEMP PVT MK LINE 12 SOLID YELLOW
  - TEMP PVT MK LINE 24 SOLID WHITE
  - TEMP PVT MK LTR & SYM
  - PAVT MARK TAPE T4 4 SOLID WHITE
  - PAVT MARK TAPE T4 4 30' SKIP-10' DASH WHITE OR AS NOTED
  - PAVT MARK TAPE T4 4 SOLID YELLOW
  - PAVT MARK TAPE T4 4 DBL SOLID Y AT 11" C-C WITH TEMP RAIS REF PVT MKR AT 40' C-C (BI OR MONO DIR AS SHOWN)
  - PAVT MARK TAPE T4 5 30' SKIP-10' DASH WHITE OR AS NOTED
  - PAVT MARK TAPE T4 6 SOLID WHITE
  - PAVT MARK TAPE T4 6 6' SKIP-2' DASH OR AS SPECIFIED WHITE
  - PAVT MARK TAPE T4 8 SOLID WHITE
  - PAVT MARK TAPE T4 12 SOLID WHITE
  - PAVT MARK TAPE T4 12 SOLID YELLOW
  - PAVT MARK TAPE T4 24 SOLID WH
  - PAVT MARK TAPE T4 L&S
  - PAVT MARK TAPE T4 4 WHITE
  - PAVT MARK TAPE T4 8 WHITE
  - PAVT MARK TAPE T4 9' SKIP-3' DASH

FILE NAME = D:\60X10-eh-t-staging\2304-STG\_2C\_020-RodeoRemington.dgn

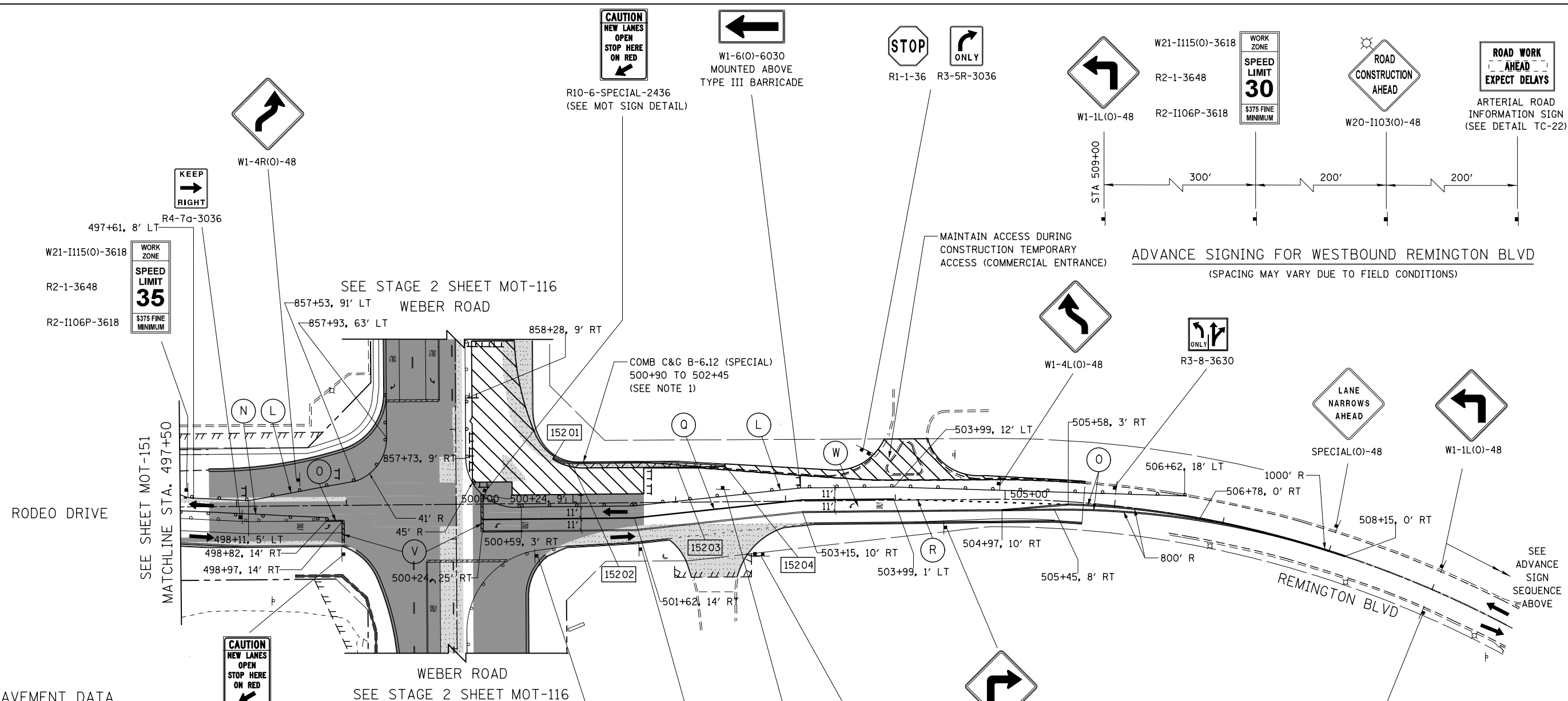


USER NAME = mmaestra	DESIGNED WVN	REVISED -
DRAWN DAM	REVISOR DAM	REVISED -
PLOT SCALE = 1:1000	CHECKED PJO	REVISED -
PLOT DATE = 5/13/2017	DATE 05/12/17	REVISED -

**STATE OF ILLINOIS  
DEPARTMENT OF TRANSPORTATION**

<b>MAINTENANCE OF TRAFFIC - STAGE 2C RODEO DRIVE / REMINGTON BOULEVARD</b>	
SCALE: AS SHOWN	SHEET NO. 151 OF 226 SHEETS
STA. 484+00	TO STA. 497+50

F.A.I./P RTE.	SECTION	COUNTY	TOTAL SHEETS	SHEET NO.
*	(99-1HB-1) R-1	WILL	1508	293
MOT-151			CONTRACT NO. 60X10	
* FAI 55, FAP 856 [ILLINOIS] FED. AID PROJECT				



**TEMPORARY PAVEMENT DATA**

STATION	OFFSET
15201	500+89 41' LT
15202	501+06 36' LT
15203	502+00 36' LT
15204	502+45 33' LT

**NOTES**

- AT THE LIMITS OF THE CURB AND GUTTER, HORIZONTAL AND VERTICAL TRANSITIONS SHALL BE INSTALLED IN ACCORDANCE WITH THE MAINTENANCE OF TRAFFIC DETAILS AND AS DIRECTED BY THE ENGINEER.
- SEE TEMPORARY PAVEMENT DETAIL ON MAINTENANCE OF TRAFFIC DETAILS SHEET MOT-8

<b>MOT LEGEND</b>	CONSTRUCTION WORK ZONE	DIRECTION OF TRAFFIC	TYPE III BARRICADE WITH STEADY BURNING LIGHTS	MAINTAIN PAVEMENT MARKING FROM PREVIOUS STAGE	TEMP PVT MK LINE 4 DBL SOLID Y AT 11" C-C WITH TEMP RAIS REF PVT MKR AT 40' C-C (BI OR MONO DIR AS SHOWN)	TEMP PVT MK LINE 8 SOLID WHITE	PAVT MARK TAPE T4 4 DBL SOLID Y AT 11" C-C WITH TEMP RAIS REF PVT MKR AT 40' C-C (BI OR MONO DIR AS SHOWN)	PAVT MARK TAPE T4 6 6' SKIP-2' DASH OR AS SPECIFIED WHITE
	TEMP PVMT CONSTRUCTED THIS STAGE	CONSTRUCTION SIGN	DRUM W STEADY BURNING LIGHT SEE MOT GENERAL NOTE 14	TEMP PVT MK LINE 4 SOLID WHITE	TEMP PVT MK LINE 12 SOLID WHITE	PAVT MARK TAPE T4 4 30' SKIP-10' DASH WHITE OR AS NOTED	PAVT MARK TAPE T4 8 SOLID WHITE	PAVT MARK TAPE T4 12 SOLID WHITE
PR PVMT CONSTRUCTED IN PREVIOUS STAGE	VERTICAL PANEL W STEADY BURNING LIGHT SEE GENERAL NOTE 8	TEMP CONC BARRIER OR REL TEMP CONC BARRIER	TEMP PVT MK LINE 4 30' SKIP-10' DASH WHITE (OR AS NOTED)	TEMP PVT MK LINE 6 SOLID WHITE	PAVT MARK TAPE T4 5 30' SKIP-10' DASH WHITE OR AS NOTED	PAVT MARK TAPE T4 12 SOLID WHITE	PAVT MARK TAPE T4 24 SOLID WH	
TEMP PVMT CONSTRUCTED IN PREVIOUS STAGE	ARROW BOARD	EXISTING PAVEMENT MARKING	TEMP PVT MK LINE 4 SOLID YELLOW	TEMP PVT MK LINE 6 6' SKIP-2' DASH OR AS SPECIFIED WHITE	PAVT MARK TAPE T4 4 SOLID YELLOW	PAVT MARK TAPE T4 12 SOLID YELLOW	PAVT MARK TAPE T4 L&S	
		PROPOSED PAVEMENT MARKING (SEE PAVEMENT MARKING PLANS)	TEMP PVT MK LINE 4 SOLID YELLOW	TEMP PVT MK LTR & SYM	PAVT MARK TAPE T4 4 WHITE	PAVT MARK TAPE T4 12 SOLID WHITE	PAVT MARK TAPE T4 8 WHITE	



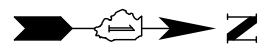
USER NAME = mmaestra	DESIGNED WVN	REVISED -
DRAWN DAM	REVISOR -	
PLOT SCALE = 1:1000	CHECKED PJO	REVISOR -
PLOT DATE = 5/13/2017	DATE 05/12/17	REVISOR -

**STATE OF ILLINOIS  
DEPARTMENT OF TRANSPORTATION**

<b>MAINTENANCE OF TRAFFIC - STAGE 2C</b>	
<b>RODEO DRIVE / REMINGTON BOULEVARD</b>	
SCALE: AS SHOWN	SHEET NO. 152 OF 226 SHEETS
STA. 497+50	TO STA. 509+00

F.A.I./P. RTE.	SECTION	COUNTY	TOTAL SHEETS	SHEET NO.
*	(99-1HB-1) R-1	WILL	1508	294
MOT-152			CONTRACT NO. 60X10	
* FAI 55, FAP 856 [ILLINOIS] FED. AID PROJECT				

FILE NAME = D:\60X10-eh-t-staging\2015-STG\_2C\_021-RodeoRemington.dgn



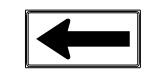
R10-6-SPECIAL-2436  
(SEE MOT SIGN DETAIL)



R4-7a-3648



W1-4bL(O)-48

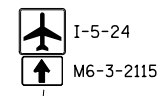


W1-6(O)-6030  
MOUNTED ABOVE  
TYPE III BARRICADE

WORK ZONE  
W21-I115(O)-3618  
SPEED LIMIT  
40  
\$375 FINE  
MINIMUM  
R2-1-3648  
R2-I106P-3618  
SEE NOTE 2



R3-I100a-24  
M6-2R-2115

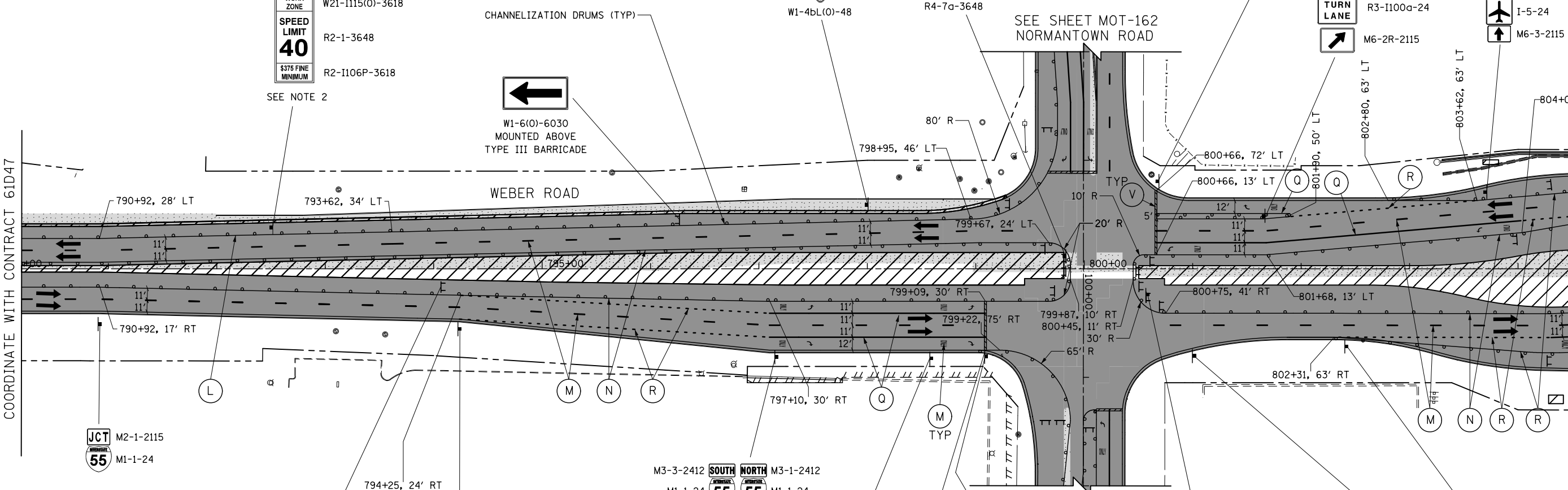


I-5-24  
M6-3-2115

SEE SHEET MOT-162  
NORMANTOWN ROAD

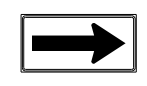
STA. 790+20  
END IMPROVEMENTS CONTRACT 60X10  
COORDINATE WITH CONTRACT 61D47

MATCH LINE STA. 804+50  
SEE SHEET MOT-154



**NOTES**

- SEE INTERSECTION STAGING SHEETS FOR MORE INFORMATION
- MATCH POSTED SPEED LIMIT WITH CONTRACT 61D47



W1-6(O)-6030  
MOUNTED ABOVE  
TYPE III BARRICADE



R3-8-7230



R3-5R-3036  
799+09, 75' RT



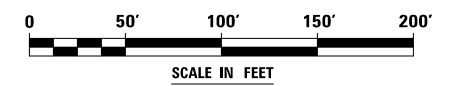
R10-6-SPECIAL-2436



R10-11b-24



R4-7a-3648



**MOT LEGEND**

	CONSTRUCTION WORK ZONE		DIRECTION OF TRAFFIC
	TEMP PVMT CONSTRUCTED THIS STAGE		CONSTRUCTION SIGN
	PR PVMT CONSTRUCTED IN PREVIOUS STAGE		VERTICAL PANEL W STEADY BURNING LIGHT SEE GENERAL NOTE 8
	TEMP PVMT CONSTRUCTED IN PREVIOUS STAGE		ARROW BOARD

- |  |  |   |   |   |  |   |   |
|--|--|---|---|---|--|---|---|
| 1 TYPE III BARRICADE WITH STEADY BURNING LIGHTS          | 3 MAINTAIN PAVEMENT MARKING FROM PREVIOUS STAGE            | D TEMP PVT MK LINE 4 DBL SOLID Y AT 11" C-C WITH TEMP RAIS REF PVT MKR AT 40' C-C (BI OR MONO DIR AS SHOWN) | G TEMP PVT MK LINE 8 SOLID WHITE                          | L PAVT MARK TAPE T4 4 SOLID WHITE                         | O PAVT MARK TAPE T4 4 DBL SOLID Y AT 11" C-C WITH TEMP RAIS REF PVT MKR AT 40' C-C (BI OR MONO DIR AS SHOWN) | R PAVT MARK TAPE T4 6 6' SKIP-2' DASH OR AS SPECIFIED WHITE | V PAVT MARK TAPE T4 24 SOLID WH             |
| DRUM W STEADY BURNING LIGHT SEE MOT GENERAL NOTE 14      | A TEMP PVT MK LINE 4 SOLID WHITE                           | H TEMP PVT MK LINE 12 SOLID WHITE   | M PAVT MARK TAPE T4 4 30' SKIP-10' DASH WHITE OR AS NOTED | P PAVT MARK TAPE T4 5 30' SKIP-10' DASH WHITE OR AS NOTED | S PAVT MARK TAPE T4 8 SOLID WHITE  | T PAVT MARK TAPE T4 12 SOLID WHITE                          | W PAVT MARK TAPE T4 L&S                     |
| TEMP CONC BARRIER OR REL TEMP CONC BARRIER               | B TEMP PVT MK LINE 4 30' SKIP-10' DASH WHITE (OR AS NOTED) | I TEMP PVT MK LINE 12 SOLID YELLOW  | N PAVT MARK TAPE T4 4 SOLID YELLOW                        | Q PAVT MARK TAPE T4 6 SOLID WHITE                         | U PAVT MARK TAPE T4 12 SOLID YELLOW  | X PAVT MARK TAPE T4 4 WHITE 6' SKIP-2' DASH                 | Y PAVT MARK TAPE T4 8 WHITE 9' SKIP-3' DASH |
| 1 EXISTING PAVEMENT MARKING                              | C TEMP PVT MK LINE 4 SOLID YELLOW                          | J TEMP PVT MK LINE 24 SOLID WHITE   | K TEMP PVT MK LTR & SYM                                   |   |  |   |   |
| 2 PROPOSED PAVEMENT MARKING (SEE PAVEMENT MARKING PLANS) |  |   |   |   |  |   |   |



USER NAME = mmaestra	DESIGNED WVN	REVISED -
DRAWN DAM	REVISOR -	
PLOT SCALE = 1:1000	CHECKED PJO	REVISOR -
PLOT DATE = 5/13/2017	DATE 05/12/17	REVISOR -

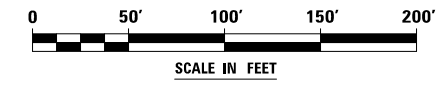
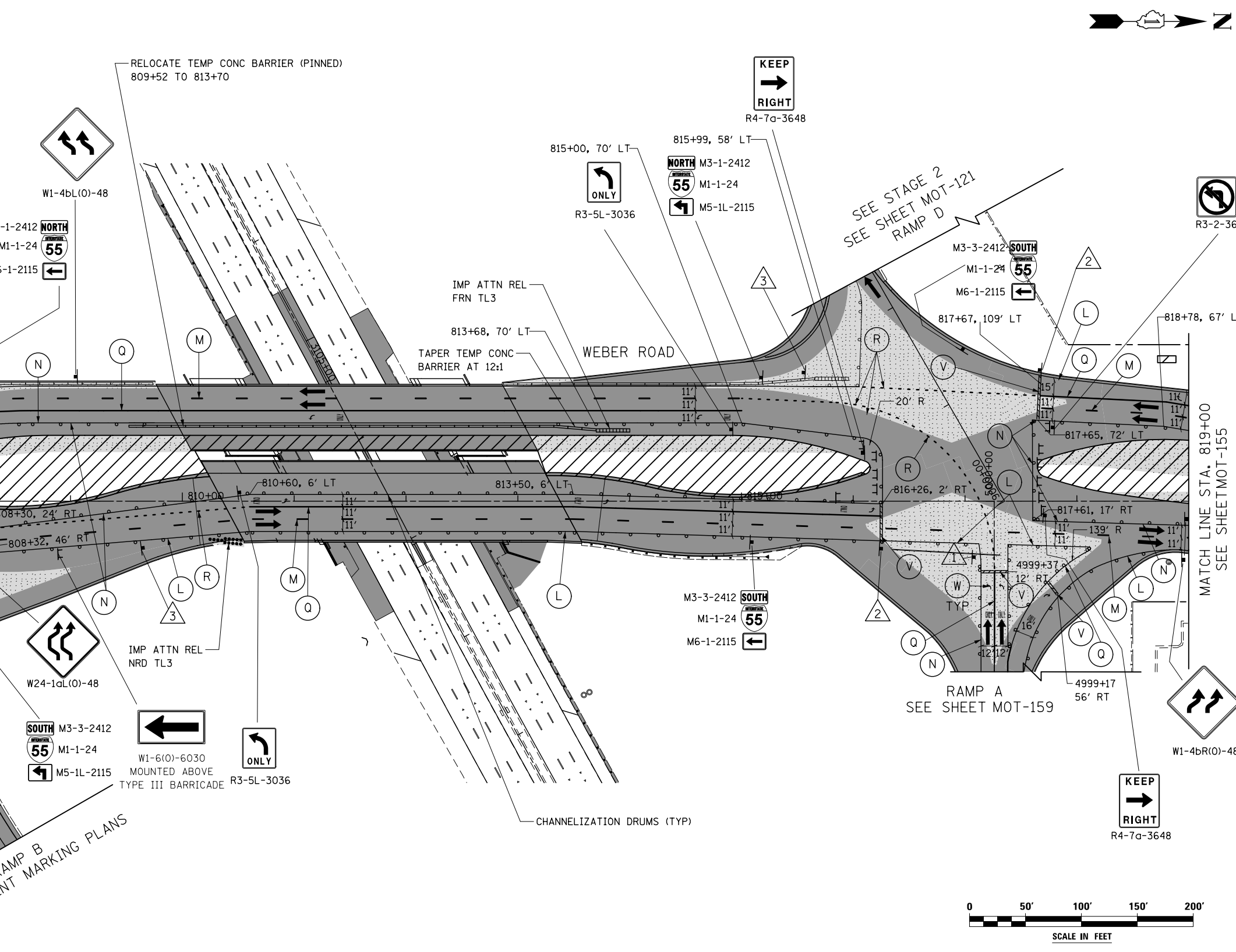
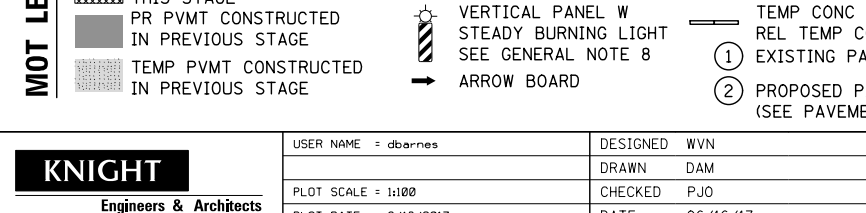
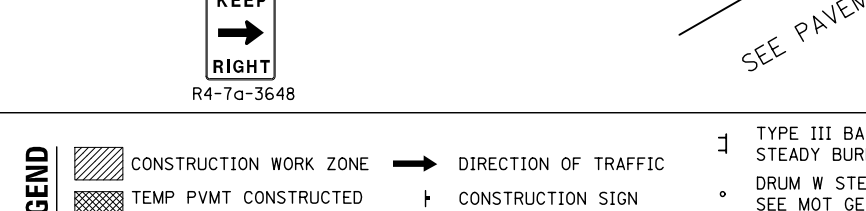
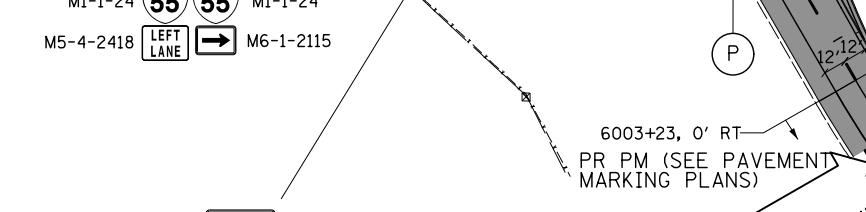
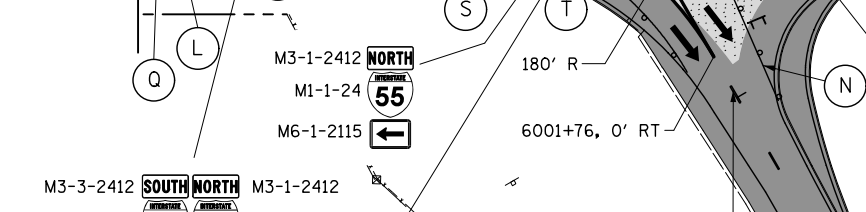
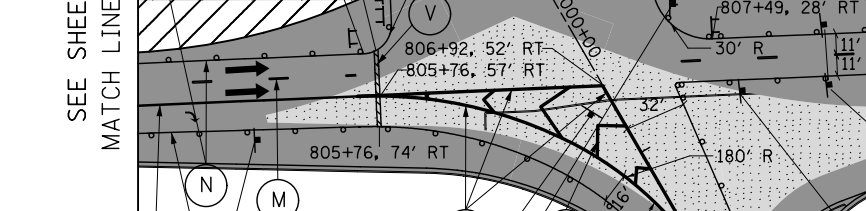
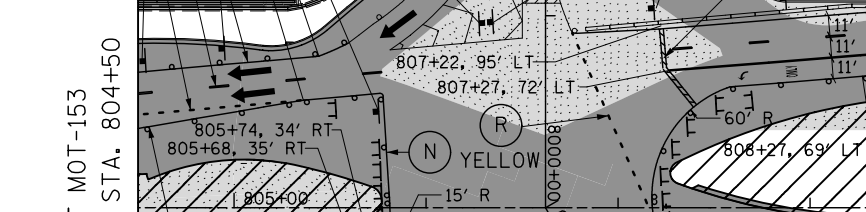
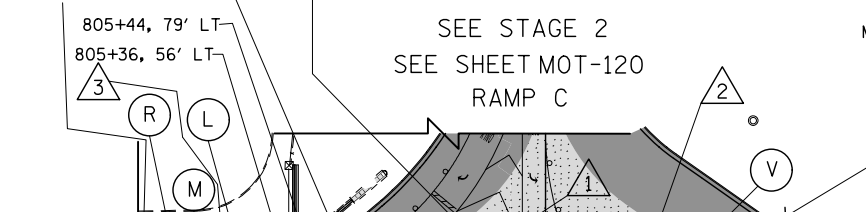
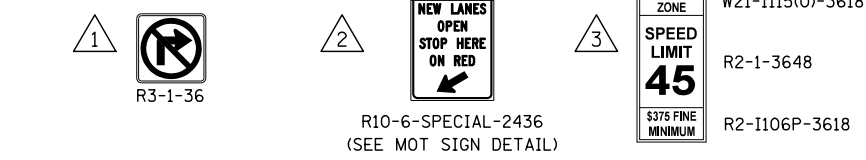
STATE OF ILLINOIS  
DEPARTMENT OF TRANSPORTATION

MAINTENANCE OF TRAFFIC - STAGE 3	
WEBER ROAD	
SCALE: AS SHOWN	SHEET NO. 153 OF 226 SHEETS
STA. 790+00	TO STA. 804+50

F.A.I./P RTE.	SECTION	COUNTY	TOTAL SHEETS	SHEET NO.
*	(99-IHB-1) R-1	WILL	1508	295
MOT-153		CONTRACT NO. 60X10		
* FAI 55, FAP 856 [ILLINOIS] FED. AID PROJECT				

FILE NAME = D:\60X10-eh-t-staging\3002-STG\_3\_001.dgn

**SIGN LEGEND**



- |   |  |  |  |  |  |  |   |
|---|--|--|--|--|--|--|---|
| <p><b>MOT LEGEND</b></p> <ul style="list-style-type: none"> <li> CONSTRUCTION WORK ZONE</li> <li> TEMP PVMT CONSTRUCTED THIS STAGE</li> <li> PR PVMT CONSTRUCTED IN PREVIOUS STAGE</li> <li> TEMP PVMT CONSTRUCTED IN PREVIOUS STAGE</li> </ul> | <ul style="list-style-type: none"> <li> DIRECTION OF TRAFFIC</li> <li> CONSTRUCTION SIGN</li> <li> VERTICAL PANEL W STEADY BURNING LIGHT SEE GENERAL NOTE 8</li> <li> ARROW BOARD</li> </ul> | <ul style="list-style-type: none"> <li> TYPE III BARRICADE WITH STEADY BURNING LIGHTS</li> <li> DRUM W STEADY BURNING LIGHT SEE MOT GENERAL NOTE 14</li> <li> TEMP CONC BARRIER OR REL TEMP CONC BARRIER</li> <li> EXISTING PAVEMENT MARKING</li> <li> PROPOSED PAVEMENT MARKING (SEE PAVEMENT MARKING PLANS)</li> </ul> | <ul style="list-style-type: none"> <li> MAINTAIN PAVEMENT MARKING FROM PREVIOUS STAGE</li> <li> TEMP PVT MK LINE 4 SOLID WHITE</li> <li> TEMP PVT MK LINE 4 30' SKIP-10' DASH WHITE (OR AS NOTED)</li> <li> TEMP PVT MK LINE 4 SOLID YELLOW</li> </ul> | <ul style="list-style-type: none"> <li> TEMP PVT MK LINE 4 DBL SOLID Y AT 11" C-C WITH TEMP RAIS REF PVT MKR AT 40' C-C (BI OR MONO DIR AS SHOWN)</li> <li> TEMP PVT MK LINE 6 SOLID WHITE</li> <li> TEMP PVT MK LINE 6 6' SKIP-2' DASH OR AS SPECIFIED WHITE</li> </ul> | <ul style="list-style-type: none"> <li> TEMP PVT MK LINE 8 SOLID WHITE</li> <li> TEMP PVT MK LINE 12 SOLID WHITE</li> <li> TEMP PVT MK LINE 12 SOLID YELLOW</li> <li> TEMP PVT MK LINE 24 SOLID WHITE</li> <li> TEMP PVT MK LTR &amp; SYM</li> </ul> | <ul style="list-style-type: none"> <li> PAVT MARK TAPE T4 4 SOLID WHITE</li> <li> PAVT MARK TAPE T4 4 30' SKIP-10' DASH WHITE OR AS NOTED</li> <li> PAVT MARK TAPE T4 4 SOLID YELLOW</li> <li> PAVT MARK TAPE T4 6 DBL SOLID Y AT 11" C-C WITH TEMP RAIS REF PVT MKR AT 40' C-C (BI OR MONO DIR AS SHOWN)</li> <li> PAVT MARK TAPE T4 5 30' SKIP-10' DASH WHITE OR AS NOTED</li> <li> PAVT MARK TAPE T4 6 SOLID WHITE</li> </ul> | <ul style="list-style-type: none"> <li> PAVT MARK TAPE T4 6 6' SKIP-2' DASH OR AS SPECIFIED WHITE</li> <li> PAVT MARK TAPE T4 8 SOLID WHITE</li> <li> PAVT MARK TAPE T4 12 SOLID WHITE</li> <li> PAVT MARK TAPE T4 12 SOLID YELLOW</li> <li> PAVT MARK TAPE T4 24 SOLID WH</li> <li> PAVT MARK TAPE T4 L&amp;S</li> <li> PAVT MARK TAPE T4 4 WHITE 6' SKIP-2' DASH</li> <li> PAVT MARK TAPE T4 8 WHITE 9' SKIP-3' DASH</li> </ul> |
|---|--|--|--|--|--|--|---|

**KNIGHT**  
Engineers & Architects

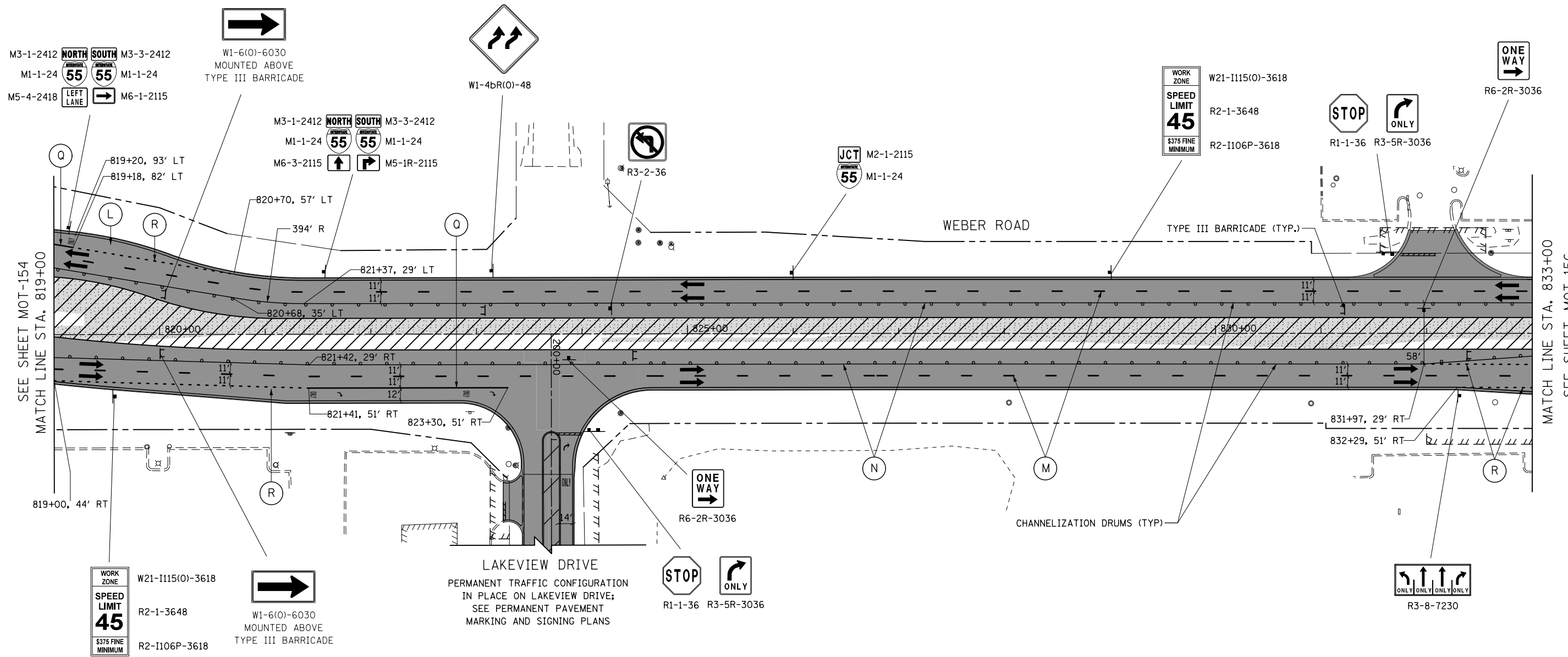
USER NAME : dbarnes	DESIGNED WVN	REVISED -
PLOT SCALE : 1:100	DRAWN DAM	REVISED -
PLOT DATE : 8/16/2017	CHECKED PJO	REVISED -
	DATE 06/16/17	REVISED -

**STATE OF ILLINOIS**  
**DEPARTMENT OF TRANSPORTATION**

<b>MAINTENANCE OF TRAFFIC - STAGE 3</b>		
<b>WEBER ROAD</b>		
SCALE: AS SHOWN	SHEET NO. 154 OF 226 SHEETS	STA. 804+50 TO STA. 819+00

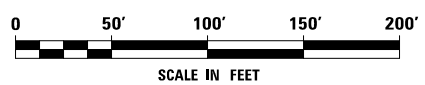
F.A.I./P.R.T.E.	SECTION	COUNTY	TOTAL SHEETS	SHEET NO.
*	(99-1HB-1) R-1	WILL	1508	296
MOT-154			CONTRACT NO. 60X10	
* FAI 55, FAP 856 [ILLINOIS] FED. AID PROJECT				

FILE NAME : D:\60X10-eh-t-stage3\3003-STG\_3\_002.dgn



SEE SHEET MOT-154  
MATCH LINE STA. 819+00

MATCH LINE STA. 833+00  
SEE SHEET MOT-156



- MOT LEGEND**
- CONSTRUCTION WORK ZONE
  - TEMP PVMT CONSTRUCTED THIS STAGE
  - PR PVMT CONSTRUCTED IN PREVIOUS STAGE
  - TEMP PVMT CONSTRUCTED IN PREVIOUS STAGE
  - DIRECTION OF TRAFFIC
  - CONSTRUCTION SIGN
  - VERTICAL PANEL W STEADY BURNING LIGHT SEE GENERAL NOTE 8
  - ARROW BOARD
  - TYPE III BARRICADE WITH STEADY BURNING LIGHTS
  - DRUM W STEADY BURNING LIGHT SEE MOT GENERAL NOTE 14
  - TEMP CONC BARRIER OR REL TEMP CONC BARRIER
  - EXISTING PAVEMENT MARKING
  - PROPOSED PAVEMENT MARKING (SEE PAVEMENT MARKING PLANS)
  - MAINTAIN PAVEMENT MARKING FROM PREVIOUS STAGE
  - TEMP PVT MK LINE 4 SOLID WHITE
  - TEMP PVT MK LINE 4 30' SKIP-10' DASH WHITE (OR AS NOTED)
  - TEMP PVT MK LINE 4 SOLID YELLOW
  - TEMP PVT MK LINE 4 DBL SOLID Y AT 11" C-C WITH TEMP RAIS REF PVT MKR AT 40' C-C (BI OR MONO DIR AS SHOWN)
  - TEMP PVT MK LINE 6 SOLID WHITE
  - TEMP PVT MK LINE 6 6' SKIP-2' DASH OR AS SPECIFIED WHITE
  - TEMP PVT MK LINE 8 SOLID WHITE
  - TEMP PVT MK LINE 12 SOLID WHITE
  - TEMP PVT MK LINE 12 SOLID YELLOW
  - TEMP PVT MK LINE 24 SOLID WHITE
  - TEMP PVT MK LTR & SYM
  - PAVT MARK TAPE T4 4 SOLID WHITE
  - PAVT MARK TAPE T4 4 30' SKIP-10' DASH WHITE OR AS NOTED
  - PAVT MARK TAPE T4 4 SOLID YELLOW
  - PAVT MARK TAPE T4 4 DBL SOLID Y AT 11" C-C WITH TEMP RAIS REF PVT MKR AT 40' C-C (BI OR MONO DIR AS SHOWN)
  - PAVT MARK TAPE T4 5 30' SKIP-10' DASH WHITE OR AS NOTED
  - PAVT MARK TAPE T4 6 SOLID WHITE
  - PAVT MARK TAPE T4 6 6' SKIP-2' DASH OR AS SPECIFIED WHITE
  - PAVT MARK TAPE T4 6 9' SKIP-3' DASH
  - PAVT MARK TAPE T4 24 SOLID WH
  - PAVT MARK TAPE T4 L&S
  - PAVT MARK TAPE T4 4 WHITE
  - PAVT MARK TAPE T4 8 WHITE
  - PAVT MARK TAPE T4 12 SOLID WHITE
  - PAVT MARK TAPE T4 12 SOLID YELLOW
  - PAVT MARK TAPE T4 8 WHITE
  - PAVT MARK TAPE T4 8 WHITE

FILE NAME = D:\60X10-ehf-staging\3004-STG\_3\_003.dgn

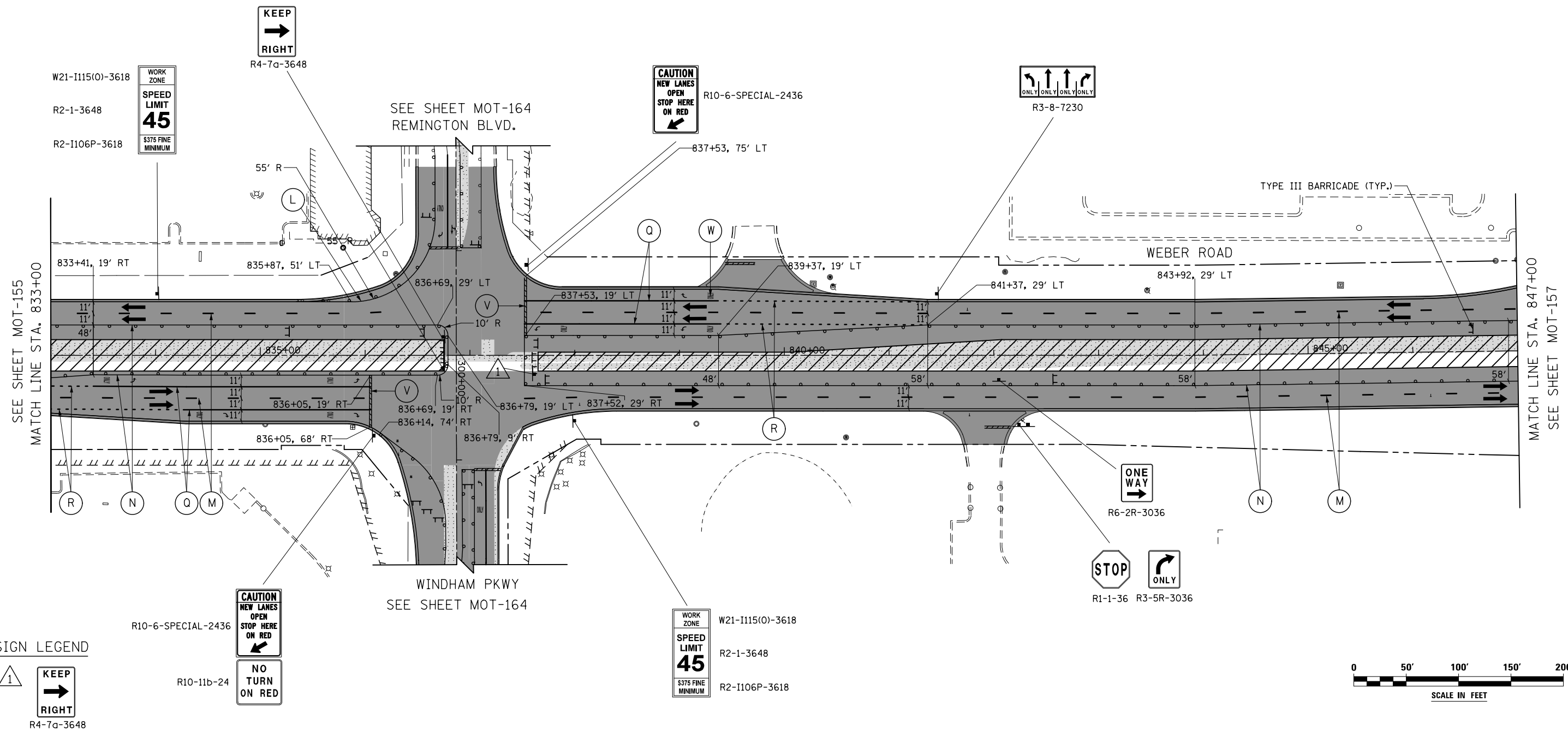
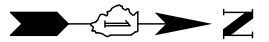


USER NAME = mmaestra	DESIGNED WVN	REVISED -
DRAWN DAM	REVISOR -	
PLOT SCALE = 1:1000	CHECKED PJO	REVISOR -
PLOT DATE = 5/13/2017	DATE 05/12/17	REVISOR -

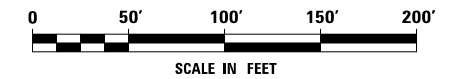
**STATE OF ILLINOIS  
DEPARTMENT OF TRANSPORTATION**

<b>MAINTENANCE OF TRAFFIC - STAGE 3 WEBER ROAD</b>		
SCALE: AS SHOWN	SHEET NO. 155 OF 226 SHEETS	STA. 819+00 TO STA. 833+00

F.A.I./P.R.T.E.	SECTION	COUNTY	TOTAL SHEETS	SHEET NO.
*	(99-1HB-1) R-1	WILL	1508	297
MOT-155			CONTRACT NO. 60X10	
* FAI 55, FAP 856 [ILLINOIS] FED. AID PROJECT				



**SIGN LEGEND**

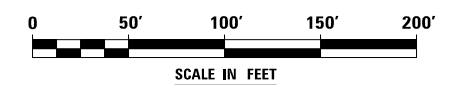
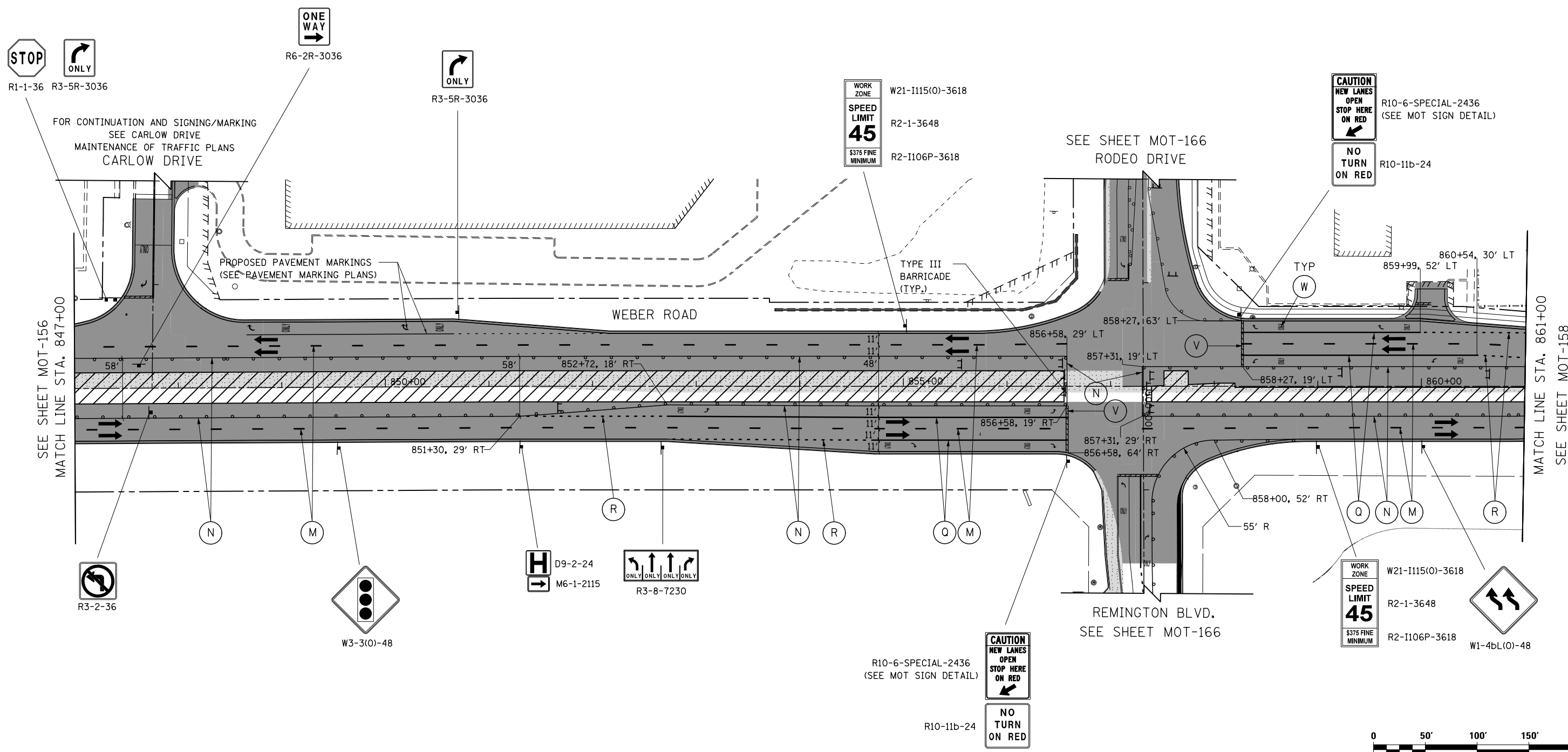
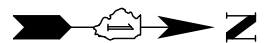


**MOT LEGEND**

- CONSTRUCTION WORK ZONE
- TEMP PVMT CONSTRUCTED THIS STAGE
- PR PVMT CONSTRUCTED IN PREVIOUS STAGE
- TEMP PVMT CONSTRUCTED IN PREVIOUS STAGE
- DIRECTION OF TRAFFIC
- CONSTRUCTION SIGN
- VERTICAL PANEL W STEADY BURNING LIGHT SEE GENERAL NOTE 8
- ARROW BOARD
- TYPE III BARRICADE WITH STEADY BURNING LIGHTS
- DRUM W STEADY BURNING LIGHT SEE MOT GENERAL NOTE 14
- TEMP CONC BARRIER OR REL TEMP CONC BARRIER
- EXISTING PAVEMENT MARKING
- PROPOSED PAVEMENT MARKING (SEE PAVEMENT MARKING PLANS)
- MAINTAIN PAVEMENT MARKING FROM PREVIOUS STAGE
- TEMP PVT MK LINE 4 SOLID WHITE
- TEMP PVT MK LINE 4 30' SKIP-10' DASH WHITE (OR AS NOTED)
- TEMP PVT MK LINE 4 SOLID YELLOW
- TEMP PVT MK LINE 4 DBL SOLID Y AT 11" C-C WITH TEMP RAIS REF PVT MKR AT 40' C-C (BI OR MONO DIR AS SHOWN)
- TEMP PVT MK LINE 6 SOLID WHITE
- TEMP PVT MK LINE 6 6' SKIP-2' DASH OR AS SPECIFIED WHITE
- TEMP PVT MK LINE 8 SOLID WHITE
- TEMP PVT MK LINE 12 SOLID WHITE
- TEMP PVT MK LINE 12 SOLID YELLOW
- TEMP PVT MK LINE 24 SOLID WHITE
- TEMP PVT MK LTR & SYM
- PAVT MARK TAPE T4 4 SOLID WHITE
- PAVT MARK TAPE T4 4 30' SKIP-10' DASH WHITE OR AS NOTED
- PAVT MARK TAPE T4 4 SOLID YELLOW
- PAVT MARK TAPE T4 4 DBL SOLID Y AT 11" C-C WITH TEMP RAIS REF PVT MKR AT 40' C-C (BI OR MONO DIR AS SHOWN)
- PAVT MARK TAPE T4 5 30' SKIP-10' DASH WHITE OR AS NOTED
- PAVT MARK TAPE T4 6 SOLID WHITE
- PAVT MARK TAPE T4 6 6' SKIP-2' DASH OR AS SPECIFIED WHITE
- PAVT MARK TAPE T4 6 9' SKIP-3' DASH
- PAVT MARK TAPE T4 8 SOLID WHITE
- PAVT MARK TAPE T4 12 SOLID WHITE
- PAVT MARK TAPE T4 12 SOLID YELLOW
- PAVT MARK TAPE T4 24 SOLID WH
- PAVT MARK TAPE T4 L&S
- PAVT MARK TAPE T4 4 WHITE
- PAVT MARK TAPE T4 8 WHITE

FILE NAME = D:\60X10-eh-t-stage3005-STG\_3\_004.dgn

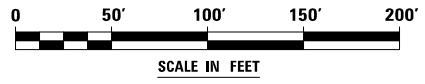
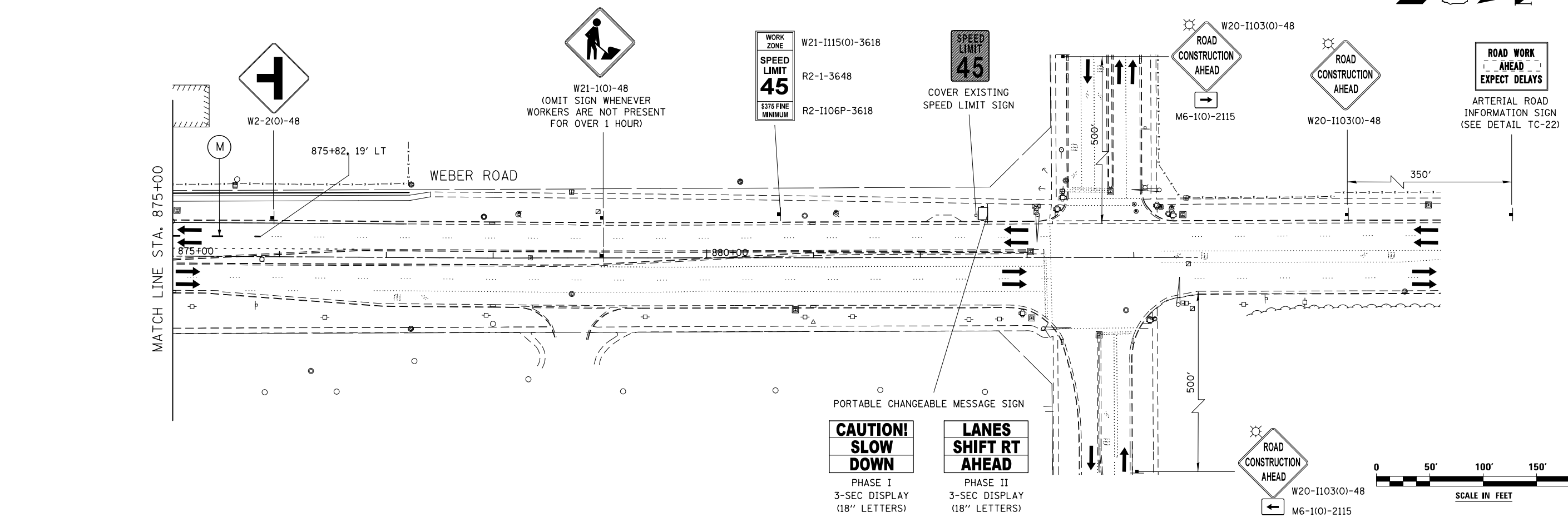
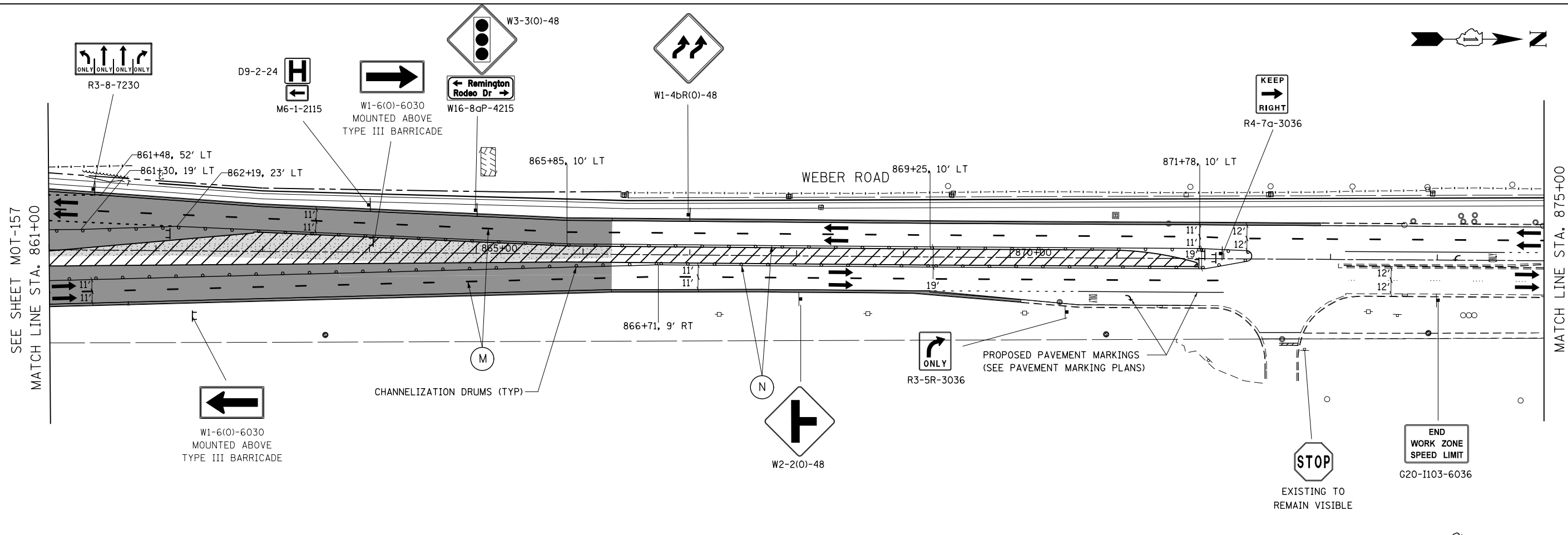
<b>KNIGHT</b> Engineers & Architects	USER NAME = mmaestra	DESIGNED WVN	REVISED -	<b>STATE OF ILLINOIS</b> DEPARTMENT OF TRANSPORTATION	<b>MAINTENANCE OF TRAFFIC - STAGE 3</b> WEBER ROAD	F.A.I./P RTE.	SECTION	COUNTY	TOTAL SHEETS	SHEET NO.
	PLOT SCALE = 1:1000	DRAWN DAM	REVISED -			* (99-1HB-1) R-1	WILL	1508	298	
PLOT DATE = 5/13/2017	CHECKED PJO	DATE 05/12/17	REVISED -	SCALE: AS SHOWN	SHEET NO. 156 OF 226 SHEETS	STA. 833+00 TO STA. 847+00	CONTRACT NO. 60X10			
						* FAI 55, FAP 856 [ILLINOIS] FED. AID PROJECT				



- MOT LEGEND**
- CONSTRUCTION WORK ZONE
  - DIRECTION OF TRAFFIC
  - TYPE III BARRICADE WITH STEADY BURNING LIGHTS
  - PROPOSED PAVEMENT MARKING (SEE PAVEMENT MARKING PLANS)
  - MAINTAIN PAVEMENT MARKING FROM PREVIOUS STAGE
  - TEMP PVT MK LINE 4 DBL SOLID Y AT 11" C-C WITH TEMP RAIS REF PVT MKR AT 40' C-C (BI OR MONO DIR AS SHOWN)
  - TEMP PVT MK LINE 6 SOLID WHITE
  - TEMP PVT MK LINE 6 6' SKIP-2' DASH OR AS SPECIFIED WHITE
  - TEMP PVT MK LINE 8 SOLID WHITE
  - TEMP PVT MK LINE 12 SOLID WHITE
  - TEMP PVT MK LINE 12 SOLID YELLOW
  - TEMP PVT MK LINE 24 SOLID WHITE
  - TEMP PVT MK LTR & SYM
  - PAVT MARK TAPE T4 4 SOLID WHITE
  - PAVT MARK TAPE T4 4 30' SKIP-10' DASH WHITE OR AS NOTED
  - PAVT MARK TAPE T4 4 SOLID YELLOW
  - PAVT MARK TAPE T4 4 DBL SOLID Y AT 11" C-C WITH TEMP RAIS REF PVT MKR AT 40' C-C (BI OR MONO DIR AS SHOWN)
  - PAVT MARK TAPE T4 6 6' SKIP-2' DASH OR AS SPECIFIED WHITE
  - PAVT MARK TAPE T4 8 SOLID WHITE
  - PAVT MARK TAPE T4 12 SOLID WHITE
  - PAVT MARK TAPE T4 12 SOLID YELLOW
  - PAVT MARK TAPE T4 24 SOLID WH
  - PAVT MARK TAPE T4 L&S
  - PAVT MARK TAPE T4 4 WHITE
  - PAVT MARK TAPE T4 8 6' SKIP-2' DASH
  - PAVT MARK TAPE T4 8 WHITE
  - PAVT MARK TAPE T4 8 9' SKIP-3' DASH

	USER NAME = mmaestra	DESIGNED WVN	REVISED -	<b>STATE OF ILLINOIS</b> <b>DEPARTMENT OF TRANSPORTATION</b>	<b>MAINTENANCE OF TRAFFIC - STAGE 3</b> <b>WEBER ROAD</b>	F.A.I./P RTE.	SECTION	COUNTY	TOTAL SHEETS	SHEET NO.
	DRAWN DAM	CHECKED PJO	REVISED -			*	(99-1HB-1) R-1	WILL	1508	299
	PLOT SCALE = 1:1000	DATE 05/12/17	REVISED -			MOT-157	CONTRACT NO. 60X10			
PLOT DATE = 5/13/2017	DATE 05/12/17	REVISED -	SCALE: AS SHOWN	SHEET NO. 157 OF 226 SHEETS	STA. 847+00 TO STA. 861+00	* FAI 55, FAP 856 [ILLINOIS] FED. AID PROJECT				

FILE NAME = D:\60X10-eh-t-stag3\60X10-eh-t-stag3\006-STG\_3\_005.dgn



FILE NAME : D:\60X10-shr-stg\mgt3007-510\_3\_006.dgn

**KNIGHT**  
Engineers & Architects

USER NAME : mmaestra	DESIGNED WVN	REVISED -
DRAWN DAM	REVISED -	
CHECKED PJO	REVISED -	
DATE 05/12/17	REVISED -	

**STATE OF ILLINOIS**  
**DEPARTMENT OF TRANSPORTATION**

**MAINTENANCE OF TRAFFIC - STAGE 3**  
**WEBER ROAD**

F.A.I./P.R.T.E.	SECTION	COUNTY	TOTAL SHEETS	SHEET NO.
*	(99-1HB-1) R-1	WILL	1508	300
MOT-158		CONTRACT NO. 60X10		

SCALE: AS SHOWN SHEET NO. 158 OF 226 SHEETS STA. 861+00 TO STA. PROJECT END \* FAI 55, FAP 856 [ILLINOIS] FED. AID PROJECT