

F.A.I. RTE.	SECTION	COUNTY	TOTAL SHEETS	SHEET NO.
57 80	2005-0561	WILL	20	1

CONTRACT NO.: 60A44

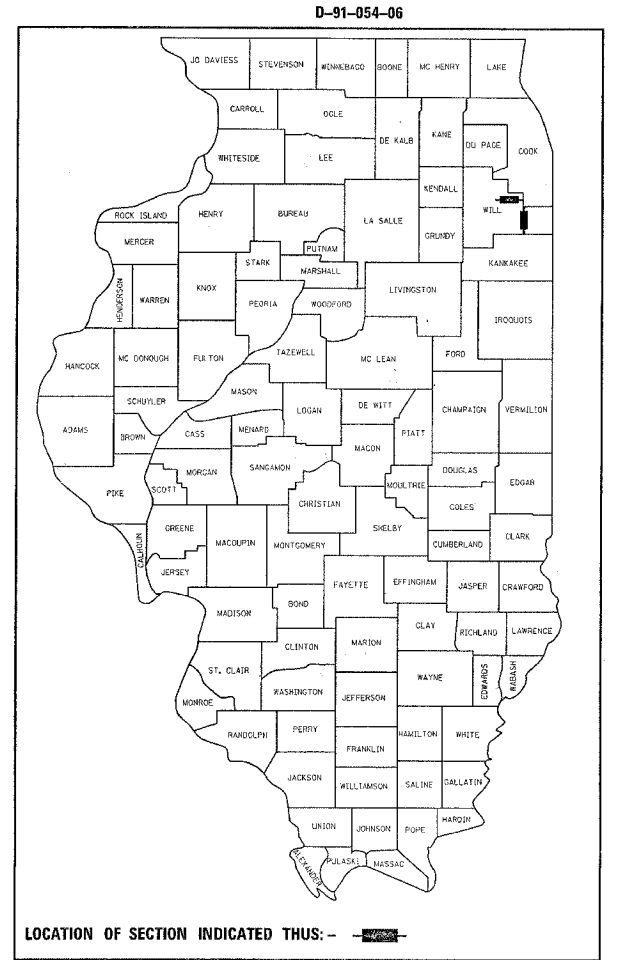
STATE OF ILLINOIS
DEPARTMENT OF TRANSPORTATION
DIVISION OF HIGHWAYS

FOR INDEX OF SHEETS, SEE SHEET NO. 2

PROPOSED HIGHWAY PLANS

LOCATION 1: F.A.I. RTE. 57 (I-57)
AT PEOTONE WEIGH STATION
LOCATION 2: F.A.I. RTE. 80 (I-80)
AT FRANKFORT WEIGH STATION

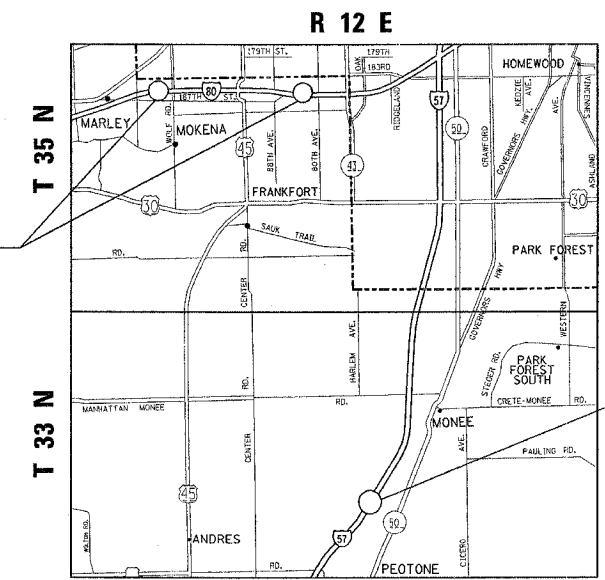
WEIGH STATION REPAIRS
SECTION: 2005-0561
WILL COUNTY
C-91-054-06



LOCATION 1: IMPROVEMENT LOCATED IN THE VILLAGE OF PEOTONE

LOCATION 2: IMPROVEMENT LOCATED IN THE FRANKFORT TOWNSHIP

LOCATION 2 : I-80 AT FRANKFORT WEIGH STATION



LOCATION 1 : I-57 AT PEOTONE WEIGH STATION

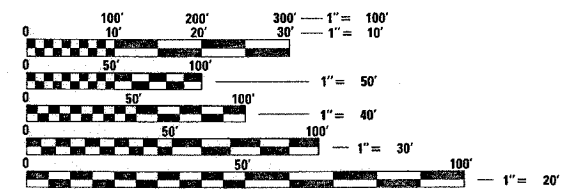
LOCATION 1: PEOTONE TOWNSHIP
LOCATION 2: FRANKFORT TOWNSHIP

LOCATION 1: I-57 AT PEOTONE WEIGH STATION

LOCATION 2: I-80 AT FRANKFORT WEIGH STATION

TRAFFIC DATA:
2005 ADT: 34,000
SPEED LIMIT: 65 MPH

TRAFFIC DATA:
2005 ADT: 101,800
SPEED LIMIT: 65 MPH



FULL SIZE PLANS HAVE BEEN PREPARED USING STANDARD ENGINEERING SCALES. REDUCED SIZED PLANS WILL NOT CONFORM TO STANDARD SCALES. IN MAKING MEASUREMENTS ON REDUCED PLANS, THE ABOVE SCALES MAY BE USED.

J.U.L.I.E.
JOINT UTILITY LOCATION INFORMATION FOR EXCAVATION
1-800-892-0123

CONTRACT NO. 60A44

STATE OF ILLINOIS
DEPARTMENT OF TRANSPORTATION
DIVISION OF HIGHWAYS

SUBMITTED 12/21/2005

Diane M. O'Keefe / *col*
DEPUTY DIRECTOR OF HIGHWAYS, REGION ENGINEER

February 3, 2006
Mike Hise / *RD*
ENGINEER OF DESIGN AND ENVIRONMENT

February 3, 2006
Milton R. Sees, P.E. / *RD*
DIRECTOR OF HIGHWAYS, CHIEF ENGINEER

PRINTED BY THE AUTHORITY OF THE STATE OF ILLINOIS

DIST. 1 - PLAN PREPARATION ENGINEER: KEN ENG / J. CHANG (847) 705-4432